

SPOKANE POLICE DEPARTMENT

PRELIMINARY CITYWIDE **IBR** CRIME REPORT



Preliminary IBR Counts

CHIEF OF POLICE

Craig Meidl

Period Ending: Saturday, February 16, 2019

NIBRS Categories (Part 1 Selected)		7 Day Comparison			28 Day Comparison			YTD Comparison		
		Current	Prior	Percent	Current	Prior	Percent	Current	Prior	Percent
Violent	Criminal Homicide	0	0		1	0		1	0	
	Rape	4	2	100.00%	19	19	0.00%	36	32	12.50%
	Robbery - Commercial	2	0		7	8	-12.50%	12	12	0.00%
	Robbery - Person	2	0		15	19	-21.05%	24	31	-22.58%
	Aggravated Assault - Non DV	11	7	57.14%	37	46	-19.57%	76	81	-6.17%
	Aggravated Assault - DV	5	4	25.00%	20	35	-42.86%	49	55	-10.91%
Violent Total:		24	13	84.62%	99	127	-22.05%	198	211	-6.16%
Property	Burglary - Residential	18	14	28.57%	67	61	9.84%	114	146	-21.92%
	Burglary Garage	7	5	40.00%	31	53	-41.51%	69	61	13.11%
	Burglary Commercial	4	9	-55.56%	28	26	7.69%	45	50	-10.00%
	Larceny	119	156	-23.72%	639	785	-18.60%	1193	1557	-23.38%
	Vehicle Theft	20	24	-16.67%	106	101	4.95%	163	271	-39.85%
	Arson	0	0		2	3	-33.33%	5	4	25.00%
Property Total:		168	208	-19.23%	873	1029	-15.16%	1589	2089	-23.93%
Preliminary Part 1 Crime Totals:		192	221	-13.12%	972	1156	-15.92%	1787	2300	-22.30%
Current 7 Day Period:		2/10/2019 - 2/16/2019			Prior 7 Day Period:		2/3/2019 - 2/9/2019			
Current 28 Day Period:		1/20/2019 - 2/16/2019			Prior 28 Day Period:		12/23/2018 - 1/19/2019			
Current YTD Day Period:		1/1/2019 - 2/16/2019			Prior YTD Period:		1/1/2018 - 2/16/2018			

Prepared by SPD Crime Analysis Office - Monday, February 18, 2019

NOTE: SPD moved from UCR to the NIBRS reporting standard on 10/4/16 following the transition to a new RMS System. [Numbers on CompStat reports prior to this date should not be used as a comparison to those on this report.](#) Additional info on these reporting standards can be found on the FBI website: <https://ucr.fbi.gov/nibrs-overview>

This chart represents Preliminary counts of selected crime categories from Police Case Reports. Full statistical analysis to determine the confidence level of this data has not been performed. The % change columns on the preliminary counts differ from the percentage change on the NIBRS crime report, sometimes significantly. The CompStat report is designed for operational use and includes only selected NIBRS categories and coding less complex than full NIBRS rules. Official statistics for these and other NIBRS categories can be found on WASPC & FBI websites once available.



SPOKANE POLICE DEPARTMENT



NORTH Police Service Area

PSA Commander

Captain Mark Griffiths

Northwest District (P1)

Central District (P2)

Neva-Wood District (P3)

Northeast District (P4)



POLICE SUMMARY - Ending: Saturday, February 16, 2019

NORTH PRECINCT (P1, P2, P3, and P4)



Preliminary IBR Counts

NIBRS Categories (Part 1 Selected)		7 Day Comparison			28 Day Comparison			YTD Comparison		
		Current	Prior	Percent	Current	Prior	Percent	Current	Prior	Percent
Violent	Criminal Homicide	0	0		0	0		0	0	
	Rape	2	1	100.00%	12	13	-7.69%	25	17	47.06%
	Robbery - Commercial	2	0		7	7	0.00%	11	9	22.22%
	Robbery - Person	0	0		5	13	-61.54%	11	21	-47.62%
	Aggravated Assault - Non DV	6	7	-14.29%	22	24	-8.33%	42	47	-10.64%
	Aggravated Assault - DV	3	2	50.00%	10	21	-52.38%	26	37	-29.73%
Violent Total:		13	10	30.00%	56	78	-28.21%	115	131	-12.21%
Property	Burglary - Residential	13	11	18.18%	45	32	40.63%	69	94	-26.60%
	Burglary Garage	4	2	100.00%	19	34	-44.12%	45	43	4.65%
	Burglary Commercial	2	4	-50.00%	15	10	50.00%	20	26	-23.08%
	Larceny	83	101	-17.82%	419	546	-23.26%	799	1052	-24.05%
	Vehicle Theft	15	13	15.38%	79	62	27.42%	114	186	-38.71%
	Arson	0	0		0	2	-100.00%	2	2	0.00%
Property Total:		117	131	-10.69%	577	686	-15.89%	1049	1403	-25.23%
Preliminary Part 1 Crime Totals:		130	141	-7.80%	633	764	-17.15%	1164	1534	-24.12%
Current 7 Day Period:		2/10/2019 - 2/16/2019			Prior 7 Day Period:		2/3/2019 - 2/9/2019			
Current 28 Day Period:		1/20/2019 - 2/16/2019			Prior 28 Day Period:		12/23/2018 - 1/19/2019			
Current YTD Day Period:		1/1/2019 - 2/16/2019			Prior YTD Period:		1/1/2018 - 2/16/2018			

Prepared by SPD Crime Analysis Office - Monday, February 18, 2019

NOTE: SPD moved from UCR to the NIBRS reporting standard on 10/4/16 following the transition to a new RMS System. [Numbers on CompStat reports prior to this date should not be used as a comparison to those on this report.](#) Additional info on these reporting standards can be found on the FBI website: <https://ucr.fbi.gov/nibrs-overview>

This chart represents Preliminary counts of selected crime categories from Police Case Reports. Full statistical analysis to determine the confidence level of this data has not been performed. The % change columns on the preliminary counts differ from the percentage change on the NIBRS crime report, sometimes significantly. The CompStat report is designed for operational use and includes only selected NIBRS categories and coding less complex than full NIBRS rules. Official statistics for these and other NIBRS categories can be found on WASPC & FBI websites once available.



POLICE SUMMARY - Ending: Saturday, February 16, 2019



NW - Northwest District (P1)

Preliminary IBR Counts

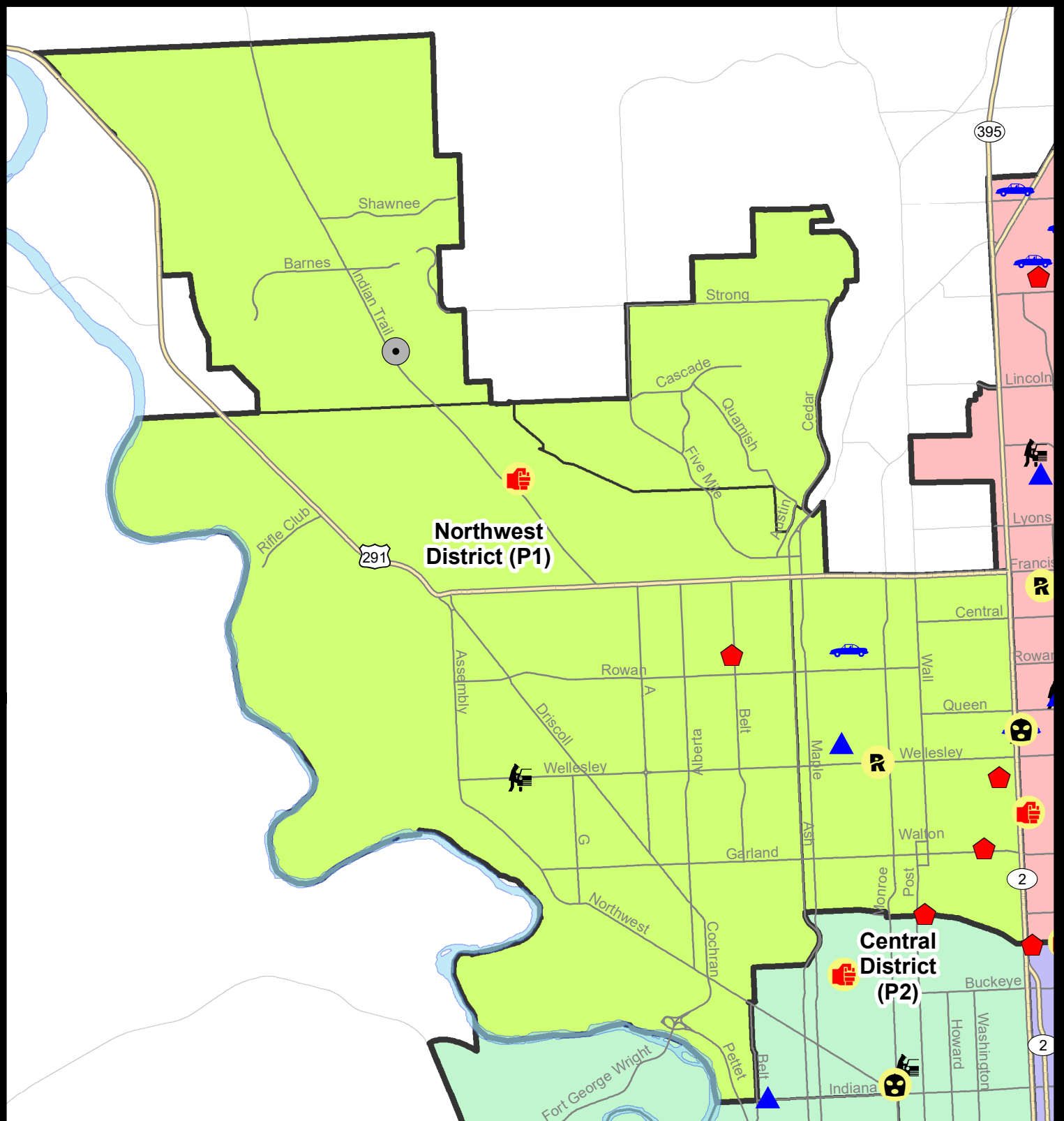
NIBRS Categories (Part 1 Selected)		7 Day Comparison			28 Day Comparison			YTD Comparison		
		Current	Prior	Percent	Current	Prior	Percent	Current	Prior	Percent
Violent	Criminal Homicide	0	0		0	0		0	0	
	Rape	1	1	0.00%	4	1	300.00%	5	2	150.00%
	Robbery - Commercial	0	0		2	0		2	2	0.00%
	Robbery - Person	0	0		1	0		1	2	-50.00%
	Aggravated Assault - Non DV	1	2	-50.00%	3	2	50.00%	5	5	0.00%
	Aggravated Assault - DV	0	1	-100.00%	4	6	-33.33%	9	5	80.00%
Violent Total:		2	4	-50.00%	14	9	55.56%	22	16	37.50%
Property	Burglary - Residential	4	2	100.00%	10	6	66.67%	15	23	-34.78%
	Burglary Garage	1	0		3	9	-66.67%	10	7	42.86%
	Burglary Commercial	1	1	0.00%	2	2	0.00%	3	5	-40.00%
	Larceny	19	23	-17.39%	78	103	-24.27%	157	211	-25.59%
	Vehicle Theft	3	3	0.00%	12	12	0.00%	22	26	-15.38%
	Arson	0	0		0	0		0	0	
Property Total:		28	29	-3.45%	105	132	-20.45%	207	272	-23.90%
Preliminary Part 1 Crime Totals:		30	33	-9.09%	119	141	-15.60%	229	288	-20.49%
Current 7 Day Period:		2/10/2019 - 2/16/2019			Prior 7 Day Period:		2/3/2019 - 2/9/2019			
Current 28 Day Period:		1/20/2019 - 2/16/2019			Prior 28 Day Period:		12/23/2018 - 1/19/2019			
Current YTD Day Period:		1/1/2019 - 2/16/2019			Prior YTD Period:		1/1/2018 - 2/16/2018			

Prepared by SPD Crime Analysis Office - Monday, February 18, 2019

NOTE: SPD moved from UCR to the NIBRS reporting standard on 10/4/16 following the transition to a new RMS System. [Numbers on CompStat reports prior to this date should not be used as a comparison to those on this report.](#) Additional info on these reporting standards can be found on the FBI website: <https://ucr.fbi.gov/nibrs-overview>

This chart represents Preliminary counts of selected crime categories from Police Case Reports. Full statistical analysis to determine the confidence level of this data has not been performed. The % change columns on the preliminary counts differ from the percentage change on the NIBRS crime report, sometimes significantly. The CompStat report is designed for operational use and includes only selected NIBRS categories and coding less complex than full NIBRS rules. Official statistics for these and other NIBRS categories can be found on WASPC & FBI websites once available.





City of Spokane
Northwest District (P1)
Selected
Crime Codes
2019-02-10 to 2019-02-16
 Prepared By:
 Crime Analysis Unit
 Spokane Police Department

Legend

NIBRS Events



Criminal Homicide



Rape



Robbery Commercial



Robbery Person



Aggravated Assault



Burglary Residential



Burglary Garage



Burglary Commercial



Vehicle Prowling



Vehicle Theft



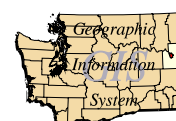
Arson



Cases Represent LERMS Crime Codes
 Points may indicate multiple events
 Note: Veh Prowl is only Larceny displayed

For Additional Information on
 Incidents pertaining to an
 Area, Trend, or Pattern
 Contact Information Analysis

0 0.25 0.5 1 Miles



THIS IS NOT A LEGAL DOCUMENT:
 The information shown on this map is compiled
 from various sources and is subject to constant
 revision. Information shown on this map should
 not be used to determine the location of facilities
 in relationship to property lines, section lines,
 streets, etc.

Sunday - Saturday

NW - Northwest District (P1)

2/10/2019 TO 2/16/2019



<u>A/C</u>	<u>Offense Statute</u>	<u>Address</u>	<u>Reported Date</u>	<u>Dist</u>
C	TAKING MOTOR VEHICLE WITHOUT PERMISSION 1D	2ND AVE W / MADISON ST	2/14/2019	P1
C	THEFT 3D FROM MOTOR VEHICLE	2ND AVE W / MADISON ST	2/14/2019	P1
C	THEFT OF MOTOR VEHICLE	2ND AVE W / MADISON ST	2/14/2019	P1
<u>SPA1BS</u>				
C	ASSAULT 2D	3700 W INDIAN TRAIL RD	2/14/2019	P1
C	MAIL THEFT	2300 W HOLYOKE AVE	2/12/2019	P1
C	THEFT 3D ALL OTHER	2000 W FRANCIS AVE	2/10/2019	P1
C	THEFT 3D FROM BUILDING	1600 W FRANCIS AVE	2/16/2019	P1
<u>SPA1IT</u>				
C	BURGLARY 2D COMMERCIAL	8300 N FARMDALE CT	2/12/2019	P1
C	THEFT 2D ALL OTHER	8300 N FARMDALE CT	2/12/2019	P1
C	THEFT 2D FROM BUILDING	8300 N FARMDALE CT	2/12/2019	P1
C	THEFT 3D ALL OTHER	4400 W ELDERBERRY AVE	2/14/2019	P1
C	THEFT 3D SHOPLIFTING	9000 N INDIAN TRAIL RD	2/15/2019	P1
<u>SPA1NH</u>				
C	BURGLARY 2D GARAGE	4800 N HAWTHORNE ST	2/11/2019	P1
C	RAPE 3D		2/11/2019	P1
A	RESIDENTIAL BURGLARY	3900 N CALISPEL ST	2/10/2019	P1
C	RESIDENTIAL BURGLARY	700 W CORA AVE	2/15/2019	P1
C	RESIDENTIAL BURGLARY	100 W SUSSEX CT	2/16/2019	P1
C	THEFT 3D ALL OTHER	800 W GARLAND AVE	2/11/2019	P1
C	THEFT 3D ALL OTHER	6100 N MAPLE ST	2/16/2019	P1
C	THEFT 3D ALL OTHER	5000 N DIVISION ST	2/16/2019	P1
C	THEFT 3D SHOPLIFTING	4700 N DIVISION ST	2/15/2019	P3
C	THEFT 3D SHOPLIFTING	4700 N DIVISION ST	2/16/2019	P1
C	THEFT OF MOTOR VEHICLE	1200 W JOSEPH AVE	2/10/2019	P1
<u>SPA1NW</u>				
C	RESIDENTIAL BURGLARY	5600 N BELT ST	2/14/2019	P1
C	THEFT 2D FROM BUILDING	2400 W BROAD AVE	2/11/2019	P2
C	THEFT 2D FROM MOTOR VEHICLE	W WELLESLEY AVE / N K ST	2/10/2019	P1
C	THEFT 3D ALL OTHER	5500 N ELGIN ST	2/12/2019	P1
C	THEFT 3D CITY SHOPLIFTING	2300 W WELLESLEY AVE	2/10/2019	P1
C	THEFT 3D CITY SHOPLIFTING	2500 W WELLESLEY AVE	2/12/2019	P1
C	THEFT 3D SHOPLIFTING	2500 W WELLESLEY AVE	2/13/2019	P1

POLICE SUMMARY - Ending: Saturday, February 16, 2019



NW - North Central District (P2)

Preliminary IBR Counts

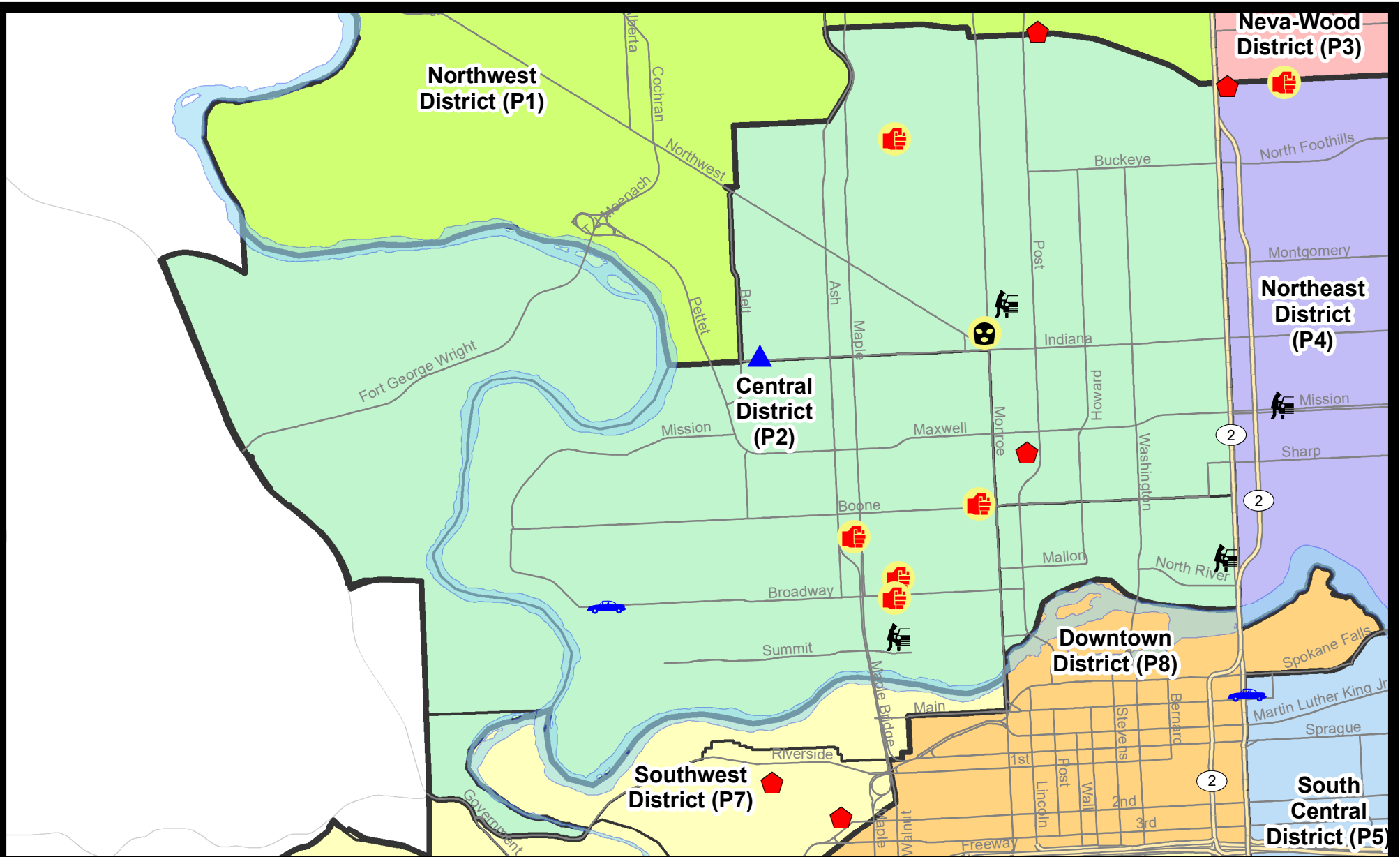
NIBRS Categories (Part 1 Selected)		7 Day Comparison			28 Day Comparison			YTD Comparison		
		Current	Prior	Percent	Current	Prior	Percent	Current	Prior	Percent
Violent	Criminal Homicide	0	0		0	0		0	0	
	Rape	0	0		3	3	0.00%	6	2	200.00%
	Robbery - Commercial	1	0		2	1	100.00%	2	2	0.00%
	Robbery - Person	0	0		2	5	-60.00%	5	9	-44.44%
	Aggravated Assault - Non DV	2	1	100.00%	6	6	0.00%	12	10	20.00%
	Aggravated Assault - DV	3	0		3	5	-40.00%	8	9	-11.11%
Violent Total:		6	1	500.00%	16	20	-20.00%	33	32	3.13%
Property	Burglary - Residential	1	4	-75.00%	11	7	57.14%	16	20	-20.00%
	Burglary Garage	1	1	0.00%	7	8	-12.50%	13	10	30.00%
	Burglary Commercial	0	0		6	4	50.00%	7	4	75.00%
	Larceny	11	21	-47.62%	92	108	-14.81%	156	155	0.65%
	Vehicle Theft	1	1	0.00%	11	22	-50.00%	23	37	-37.84%
	Arson	0	0		0	1	-100.00%	1	0	
Property Total:		14	27	-48.15%	127	150	-15.33%	216	226	-4.42%
Preliminary Part 1 Crime Totals:		20	28	-28.57%	143	170	-15.88%	249	258	-3.49%
Current 7 Day Period:		2/10/2019 - 2/16/2019			Prior 7 Day Period:		2/3/2019 - 2/9/2019			
Current 28 Day Period:		1/20/2019 - 2/16/2019			Prior 28 Day Period:		12/23/2018 - 1/19/2019			
Current YTD Day Period:		1/1/2019 - 2/16/2019			Prior YTD Period:		1/1/2018 - 2/16/2018			

Prepared by SPD Crime Analysis Office - Monday, February 18, 2019

NOTE: SPD moved from UCR to the NIBRS reporting standard on 10/4/16 following the transition to a new RMS System. [Numbers on CompStat reports prior to this date should not be used as a comparison to those on this report.](#) Additional info on these reporting standards can be found on the FBI website: <https://ucr.fbi.gov/nibrs-overview>

This chart represents Preliminary counts of selected crime categories from Police Case Reports. Full statistical analysis to determine the confidence level of this data has not been performed. The % change columns on the preliminary counts differ from the percentage change on the NIBRS crime report, sometimes significantly. The CompStat report is designed for operational use and includes only selected NIBRS categories and coding less complex than full NIBRS rules. Official statistics for these and other NIBRS categories can be found on WASPC & FBI websites once available.






City of Spokane
Central District (P2)
Selected
Crime Types
2019-02-10 to 2019-02-16
 Prepared By:
 Crime Analysis Unit
 Spokane Police Department

Legend

NIBRS Events



Cases Represent LERMS Crime Codes
 Points may indicate multiple events
 Note: Veh Prowl is only Larceny category displayed



For Additional Information on Incidents
 pertaining to an Area, Trend, or Pattern
 Contact Information Analysis

0 0.2 0.4 0.6 Miles



THIS IS NOT A LEGAL DOCUMENT:
 The information shown on this map is compiled
 from various sources and is subject to constant
 revision. Information shown on this map should
 not be used to determine the location of facilities
 in relationship to property lines, section lines,
 streets, etc.



Sunday - Saturday

NW - Central District (P2)

2/10/2019 TO 2/16/2019



<u>A/C</u>	<u>Offense Statute</u>	<u>Address</u>	<u>Reported Date</u>	<u>Dist</u>
<u>SPA2EG</u>				
C	BURGLARY 2D GARAGE	2000 W INDIANA AVE	2/15/2019	P2
C	DRIVE BY SHOOTING	2900 N CEDAR ST	2/13/2019	P1
C	RESIDENTIAL BURGLARY	800 W SINTO AVE	2/15/2019	P2
C	ROBBERY 2D COMMERCIAL	1900 N MONROE ST	2/13/2019	P1
C	THEFT 2D FROM BUILDING	1600 W NORTHWEST BLVD	2/12/2019	P2
C	THEFT 3D FROM MOTOR VEHICLE	900 W KNOX AVE	2/12/2019	P2
C	THEFT 3D SHOPLIFTING	1600 W NORTHWEST BLVD	2/12/2019	P2
C	THEFT 3D SHOPLIFTING	300 W INDIANA AVE	2/13/2019	P2
C	THEFT 3D VEHICLE PARTS AND ACCESSORIES	2400 N DIVISION ST	2/14/2019	P2
C	THEFT 3D VEHICLE PARTS AND ACCESSORIES	0 W BOONE AVE	2/16/2019	P2
<u>SPA2RS</u>				
A	BURGLARY 2D FENCED AREA	1000 N NORMANDIE ST	2/14/2019	P2
C	THEFT 2D FROM BUILDING	900 N MONROE ST	2/12/2019	P2
C	THEFT 3D FROM BUILDING	1100 N MONROE ST	2/12/2019	P2
C	THEFT 3D FROM MOTOR VEHICLE	800 N DIVISION ST	2/16/2019	P2
<u>SPA2WC</u>				
C	ASSAULT 2D	1600 W GARDNER AVE	2/11/2019	P2
C	ASSAULT 2D	1400 W BROADWAY AVE	2/11/2019	P6
C	ASSAULT 2D	1000 W BOONE AVE	2/15/2019	P1
C	ASSAULT 2D	1400 W MALLON AVE	2/15/2019	P1
A	THEFT 3D FROM MOTOR VEHICLE	1400 W HIGHLINE LN	2/11/2019	P2
C	THEFT OF MOTOR VEHICLE	2800 W BROADWAY AVE	2/13/2019	P2

POLICE SUMMARY - Ending: Saturday, February 16, 2019



NE - Neva-Wood District (P3)

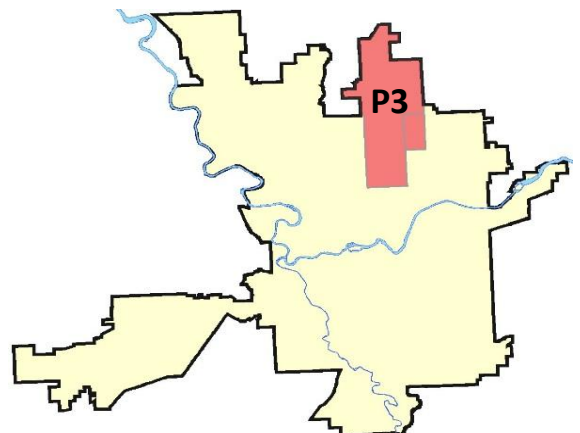
Preliminary IBR Counts

NIBRS Categories (Part 1 Selected)		7 Day Comparison			28 Day Comparison			YTD Comparison		
		Current	Prior	Percent	Current	Prior	Percent	Current	Prior	Percent
Violent	Criminal Homicide	0	0		0	0		0	0	
	Rape	1	0		3	5	-40.00%	8	8	0.00%
	Robbery - Commercial	1	0		2	6	-66.67%	6	3	100.00%
	Robbery - Person	0	0		2	5	-60.00%	4	7	-42.86%
	Aggravated Assault - Non DV	1	2	-50.00%	7	8	-12.50%	13	19	-31.58%
	Aggravated Assault - DV	0	1	-100.00%	2	7	-71.43%	7	8	-12.50%
Violent Total:		3	3	0.00%	16	31	-48.39%	38	45	-15.56%
Property	Burglary - Residential	3	0		10	8	25.00%	17	28	-39.29%
	Burglary Garage	2	1	100.00%	7	13	-46.15%	17	18	-5.56%
	Burglary Commercial	1	1	0.00%	3	2	50.00%	5	7	-28.57%
	Larceny	27	30	-10.00%	146	207	-29.47%	287	476	-39.71%
	Vehicle Theft	7	3	133.33%	31	19	63.16%	39	65	-40.00%
	Arson	0	0		0	1	-100.00%	1	2	-50.00%
Property Total:		40	35	14.29%	197	250	-21.20%	366	596	-38.59%
Preliminary Part 1 Crime Totals:		43	38	13.16%	213	281	-24.20%	404	641	-36.97%
Current 7 Day Period:		2/10/2019 - 2/16/2019			Prior 7 Day Period:		2/3/2019 - 2/9/2019			
Current 28 Day Period:		1/20/2019 - 2/16/2019			Prior 28 Day Period:		12/23/2018 - 1/19/2019			
Current YTD Day Period:		1/1/2019 - 2/16/2019			Prior YTD Period:		1/1/2018 - 2/16/2018			

Prepared by SPD Crime Analysis Office - Monday, February 18, 2019

NOTE: SPD moved from UCR to the NIBRS reporting standard on 10/4/16 following the transition to a new RMS System. [Numbers on CompStat reports prior to this date should not be used as a comparison to those on this report.](#) Additional info on these reporting standards can be found on the FBI website: <https://ucr.fbi.gov/nibrs-overview>

This chart represents Preliminary counts of selected crime categories from Police Case Reports. Full statistical analysis to determine the confidence level of this data has not been performed. The % change columns on the preliminary counts differ from the percentage change on the NIBRS crime report, sometimes significantly. The CompStat report is designed for operational use and includes only selected NIBRS categories and coding less complex than full NIBRS rules. Official statistics for these and other NIBRS categories can be found on WASPC & FBI websites once available.



Sunday - Saturday

2/10/2019 TO 2/16/2019

NE - Neva-Wood District (P3)



<u>A/C</u>	<u>Offense Statute</u>	<u>Address</u>	<u>Reported Date</u>	<u>Dist</u>
SPB3NL				
C	ASSAULT 4D WEAPON AND PRIOR DV CONVICTIONS	0 E ROCKWELL AVE	2/16/2019	P2
C	BURGLARY 1D COMMERCIAL	8600 N NEVADA ST	2/14/2019	P1
C	BURGLARY 2D GARAGE	200 E CROWN AVE	2/14/2019	P3
C	BURGLARY 2D GARAGE	100 E WEILE AVE	2/16/2019	P3
C	RAPE 1D		2/13/2019	P3
C	RESIDENTIAL BURGLARY	700 E LIBERTY AVE	2/11/2019	P4
C	RESIDENTIAL BURGLARY	8800 N HILL N DALE ST	2/12/2019	P2
C	RESIDENTIAL BURGLARY	800 E OLYMPIC AVE	2/16/2019	P3
C	RETAIL THEFT WITH SPECIAL CIRCUMSTANCES 2D	9500 N NEWPORT HWY	2/14/2019	P4
C	RETAIL THEFT WITH SPECIAL CIRCUMSTANCES 3D	9200 N COLTON ST	2/10/2019	P2
C	RETAIL THEFT WITH SPECIAL CIRCUMSTANCES 3D	9200 N COLTON ST	2/10/2019	P2
C	ROBBERY 1D COMMERCIAL	4700 N DIVISION ST	2/13/2019	P4
C	THEFT 2D FROM MOTOR VEHICLE	7400 N NEVADA ST	2/15/2019	P3
C	THEFT 3D ALL OTHER	1200 E HEROY AVE	2/16/2019	P3
A	THEFT 3D ALL OTHER	4500 N DIVISION ST	2/16/2019	P4
C	THEFT 3D CITY FROM MOTOR VEHICLE	1000 E SHARPSBURG AVE	2/11/2019	P4
C	THEFT 3D CITY SHOPLIFTING	9500 N NEWPORT HWY	2/13/2019	P4
C	THEFT 3D CITY SHOPLIFTING	9200 N NEVADA ST	2/16/2019	P4
C	THEFT 3D FROM BUILDING	9200 N COLTON ST	2/15/2019	P2
C	THEFT 3D FROM MOTOR VEHICLE	9600 N NEVADA ST	2/12/2019	P2
C	THEFT 3D FROM MOTOR VEHICLE	1000 E COZZA DR	2/13/2019	P3
C	THEFT 3D FROM MOTOR VEHICLE	100 E ASTOR DR	2/13/2019	P3
C	THEFT 3D FROM MOTOR VEHICLE	1700 E LINCOLN RD	2/13/2019	P3
A	THEFT 3D FROM MOTOR VEHICLE	1300 E LACROSSE AVE	2/13/2019	P3
C	THEFT 3D FROM MOTOR VEHICLE	1000 E FRANCIS AVE	2/13/2019	P3
C	THEFT 3D FROM MOTOR VEHICLE	4700 N DIVISION ST	2/14/2019	P2
C	THEFT 3D FROM MOTOR VEHICLE	200 E CROWN AVE	2/14/2019	P3
C	THEFT 3D FROM MOTOR VEHICLE	600 E HOLLAND AVE	2/15/2019	P3
C	THEFT 3D SHOPLIFTING	4700 N DIVISION ST	2/11/2019	P3
C	THEFT 3D SHOPLIFTING	4700 N DIVISION ST	2/11/2019	P3
C	THEFT 3D SHOPLIFTING	9100 N NEWPORT HWY	2/11/2019	P3
C	THEFT 3D SHOPLIFTING	5800 N DIVISION ST	2/13/2019	P3
C	THEFT 3D SHOPLIFTING	4700 N DIVISION ST	2/16/2019	P3
C	THEFT 3D SHOPLIFTING	4700 N DIVISION ST	2/16/2019	P3
C	THEFT 3D VEHICLE PARTS AND ACCESSORIES	300 E EVERETT AVE	2/16/2019	P3
C	THEFT OF MOTOR VEHICLE	9600 N COLFAX RD	2/11/2019	P3
C	THEFT OF MOTOR VEHICLE	1000 E SHARPSBURG AVE	2/11/2019	P4
C	THEFT OF MOTOR VEHICLE	8900 N COLTON ST	2/12/2019	P4

For protection of victim privacy, the entire address on sexual assault crimes has been redacted.

A/C	Offense Statute	Address	Reported Date	Dist
A	THEFT OF MOTOR VEHICLE	1700 E LINCOLN RD	2/13/2019	P3
C	THEFT OF MOTOR VEHICLE	4700 N DIVISION ST	2/13/2019	P4
C	THEFT OF MOTOR VEHICLE	9200 N COLTON ST	2/14/2019	P3

SPB3WH

C	THEFT 2D FROM BUILDING	2000 E FRANCIS AVE	2/12/2019	P3
C	THEFT OF MOTOR VEHICLE	1600 E OLYMPIC AVE	2/14/2019	P4

POLICE SUMMARY - Ending: Saturday, February 16, 2019



NE - Northeast District (P4)

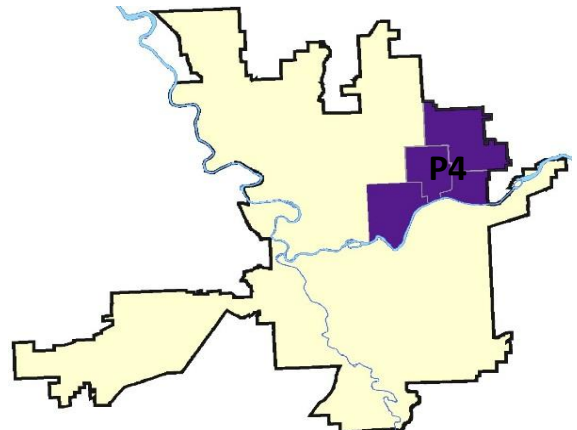
Preliminary IBR Counts

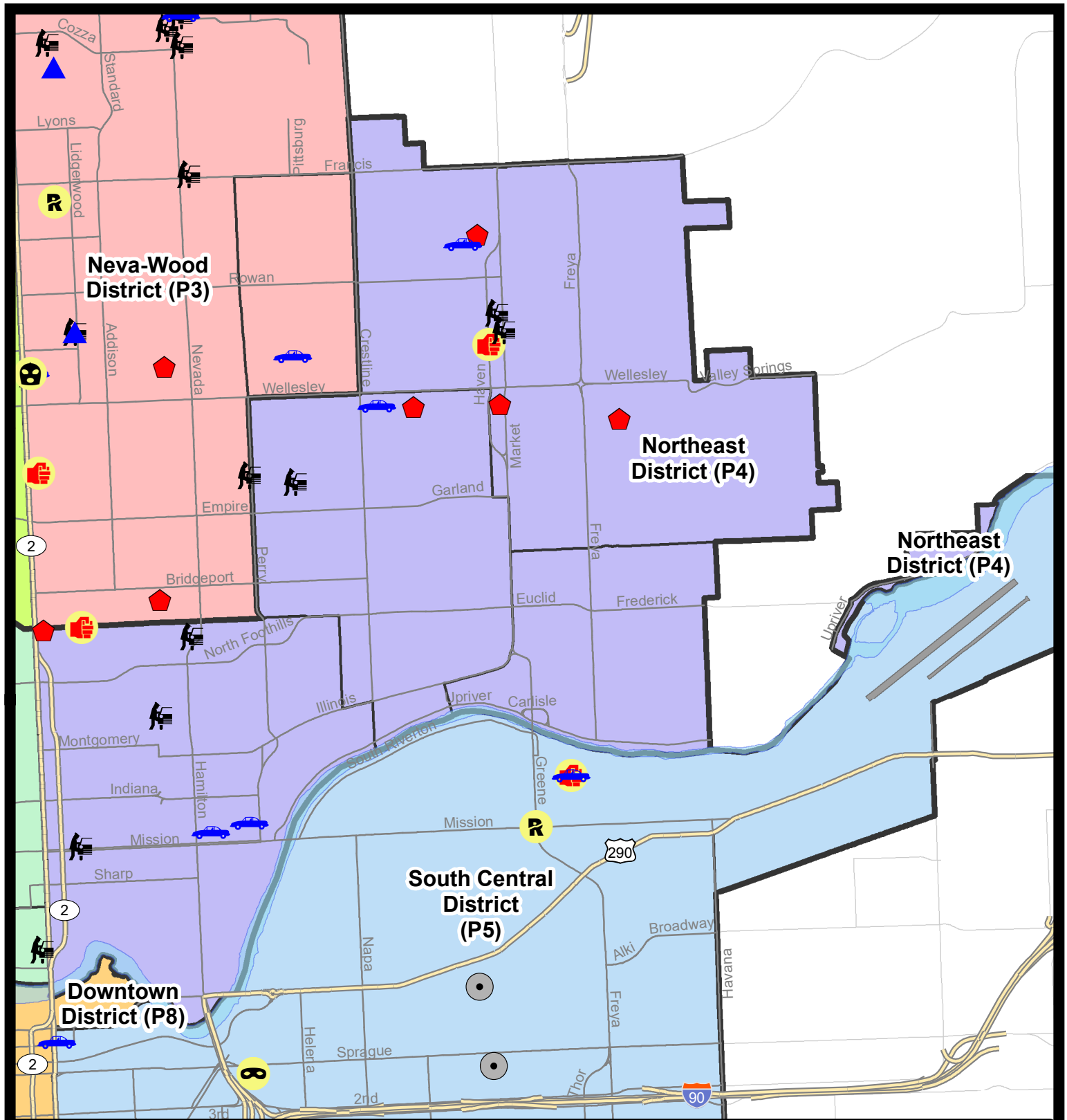
NIBRS Categories (Part 1 Selected)		7 Day Comparison			28 Day Comparison			YTD Comparison		
		Current	Prior	Percent	Current	Prior	Percent	Current	Prior	Percent
Violent	Criminal Homicide	0	0		0	0		0	0	
	Rape	0	0		2	4	-50.00%	6	5	20.00%
	Robbery - Commercial	0	0		1	0		1	2	-50.00%
	Robbery - Person	0	0		0	3	-100.00%	1	3	-66.67%
	Aggravated Assault - Non DV	2	2	0.00%	6	8	-25.00%	12	13	-7.69%
	Aggravated Assault - DV	0	0		1	3	-66.67%	2	15	-86.67%
Violent Total:		2	2	0.00%	10	18	-44.44%	22	38	-42.11%
Property	Burglary - Residential	5	5	0.00%	14	11	27.27%	21	23	-8.70%
	Burglary Garage	0	0		2	4	-50.00%	5	8	-37.50%
	Burglary Commercial	0	2	-100.00%	4	2	100.00%	5	10	-50.00%
	Larceny	26	27	-3.70%	103	128	-19.53%	199	210	-5.24%
	Vehicle Theft	4	6	-33.33%	25	9	177.78%	30	58	-48.28%
	Arson	0	0		0	0		0	0	
Property Total:		35	40	-12.50%	148	154	-3.90%	260	309	-15.86%
Preliminary Part 1 Crime Totals:		37	42	-11.90%	158	172	-8.14%	282	347	-18.73%
Current 7 Day Period:		2/10/2019 - 2/16/2019			Prior 7 Day Period:		2/3/2019 - 2/9/2019			
Current 28 Day Period:		1/20/2019 - 2/16/2019			Prior 28 Day Period:		12/23/2018 - 1/19/2019			
Current YTD Day Period:		1/1/2019 - 2/16/2019			Prior YTD Period:		1/1/2018 - 2/16/2018			

Prepared by SPD Crime Analysis Office - Monday, February 18, 2019

NOTE: SPD moved from UCR to the NIBRS reporting standard on 10/4/16 following the transition to a new RMS System. [Numbers on CompStat reports prior to this date should not be used as a comparison to those on this report.](#) Additional info on these reporting standards can be found on the FBI website: <https://ucr.fbi.gov/nibrs-overview>

This chart represents Preliminary counts of selected crime categories from Police Case Reports. Full statistical analysis to determine the confidence level of this data has not been performed. The % change columns on the preliminary counts differ from the percentage change on the NIBRS crime report, sometimes significantly. The CompStat report is designed for operational use and includes only selected NIBRS categories and coding less complex than full NIBRS rules. Official statistics for these and other NIBRS categories can be found on WASPC & FBI websites once available.





City of Spokane

Northeast District (P4)

Selected Crime Codes

2019-02-10 to 2019-02-16

Prepared By:
Crime Analysis Unit
Spokane Police Department

Legend

NIBRS Events



Criminal Homicide



Rape



Robbery Commercial



Robbery Person



Aggravated Assault



Burglary Residential



Burglary Garage



Burglary Commercial



Vehicle Prowling



Vehicle Theft



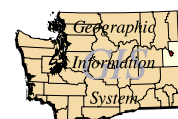
Arson



Cases Represent LERMS Crime Codes
Points may indicate multiple events
Note: Veh Prowl is only Larceny displayed

For Additional Information on
Incidents pertaining to an
Area, Trend, or Pattern
Contact Information Analysis

0 0.2 0.4 0.8 Miles



THIS IS NOT A LEGAL DOCUMENT:
The information shown on this map is compiled
from various sources and is subject to constant
revision. Information shown on this map should
not be used to determine the location of facilities
in relationship to property lines, section lines,
streets, etc.

Sunday - Saturday

NE - Northeast District (P4)

2/10/2019 TO 2/16/2019



<u>A/C</u>	<u>Offense Statute</u>	<u>Address</u>	<u>Reported Date</u>	<u>Dist</u>
<u>SPB4BE</u>				
C	RESIDENTIAL BURGLARY	2400 E HOFFMAN AVE	2/15/2019	P4
C	THEFT 2D FROM BUILDING	2900 N SMITH ST	2/13/2019	P4
C	THEFT 2D FROM MOTOR VEHICLE	1600 E OSTRANDER AVE	2/16/2019	P4
C	THEFT 3D ALL OTHER	1600 E ROCKWELL AVE	2/14/2019	P4
C	THEFT 3D ALL OTHER	3700 N COOK ST	2/16/2019	P4
C	THEFT 3D SHOPLIFTING	3900 N MARKET ST	2/16/2019	P4
C	THEFT OF MOTOR VEHICLE	2200 E HOFFMAN AVE	2/14/2019	P4
<u>SPB4HI</u>				
C	BURGLARY 1D FROM RESIDENCE	3000 E HOFFMAN AVE	2/11/2019	P4
C	HARASSMENT FELONY WEAPON INVOLVED	E OLYMPIC AVE / N HAVEN ST	2/11/2019	P4
C	RESIDENTIAL BURGLARY	2900 E COLUMBIA AVE	2/13/2019	P4
C	RESIDENTIAL BURGLARY	3800 E LONGFELLOW AVE	2/15/2019	P4
C	THEFT 2D FROM MOTOR VEHICLE	3000 E DIAMOND AVE	2/16/2019	P4
C	THEFT 3D ALL OTHER	4200 E CENTRAL AVE	2/11/2019	P2
C	THEFT 3D ALL OTHER	5200 N MARKET ST	2/16/2019	P4
C	THEFT 3D FROM BUILDING	5400 N LACEY ST	2/14/2019	P4
C	THEFT 3D FROM MOTOR VEHICLE	N MARKET ST / E QUEEN AVE	2/15/2019	P2
A	THEFT 3D VEHICLE PARTS AND ACCESSORIES	2800 E COLUMBIA AVE	2/10/2019	P4
C	THEFT OF MOTOR VEHICLE	5700 N REGAL ST	2/16/2019	P4
<u>SPB4LO</u>				
C	ASSAULT 2D	200 E EUCLID AVE	2/10/2019	P3
C	RESIDENTIAL BURGLARY	0 E EUCLID AVE	2/11/2019	P2
C	THEFT 2D ALL OTHER	900 E MISSION AVE	2/12/2019	P4
C	THEFT 2D FROM MOTOR VEHICLE	200 E MISSION AVE	2/15/2019	P4
C	THEFT 3D ALL OTHER	2000 N HAMILTON ST	2/10/2019	P4
C	THEFT 3D CITY SHOPLIFTING	N COLUMBUS ST / E NORA AVE	2/10/2019	P4
C	THEFT 3D CITY SHOPLIFTING	200 E NORTH FOOTHILLS DR	2/11/2019	P2
C	THEFT 3D CITY SHOPLIFTING	200 E NORTH FOOTHILLS DR	2/11/2019	P2
C	THEFT 3D CITY SHOPLIFTING	200 E NORTH FOOTHILLS DR	2/11/2019	P4
C	THEFT 3D CITY SHOPLIFTING	200 E NORTH FOOTHILLS DR	2/13/2019	P4
C	THEFT 3D CITY SHOPLIFTING	2400 N DIVISION ST	2/15/2019	P3
C	THEFT 3D FROM MOTOR VEHICLE	2400 N DAKOTA ST	2/11/2019	P4
C	THEFT 3D FROM MOTOR VEHICLE	2900 N HAMILTON ST	2/13/2019	P4
C	THEFT 3D SHOPLIFTING	2500 N DIVISION ST	2/11/2019	P4
C	THEFT 3D SHOPLIFTING	900 E MISSION AVE	2/11/2019	P4
C	THEFT 3D SHOPLIFTING	2400 N DIVISION ST	2/16/2019	P4
C	THEFT OF MOTOR VEHICLE	1200 E AUGUSTA AVE	2/15/2019	P2

<u>A/C</u>	<u>Offense Statute</u>	<u>Address</u>	<u>Reported Date</u>	<u>Dist</u>
C	THEFT OF MOTOR VEHICLE	900 E MISSION AVE	2/15/2019	P4
<u>SPB4MI</u>				
C	THEFT 3D ALL OTHER	3600 E BRIDGEPORT AVE	2/12/2019	P4

SPOKANE POLICE DEPARTMENT



SOUTH **Police Service Area**

PSA Commander

Captain Tracie Meidl

South Central District (P5)

Southeast District (P6)

Southwest District (P7)



POLICE SUMMARY - Ending: Saturday, February 16, 2019

SOUTH PRECINCT (P5, P6, and P7)



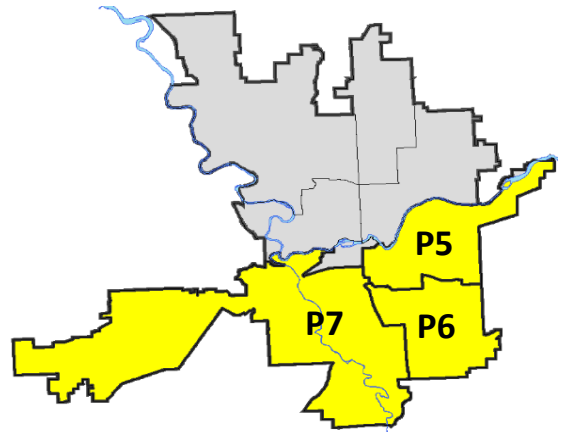
Preliminary IBR Counts

NIBRS Categories (Part 1 Selected)		7 Day Comparison			28 Day Comparison			YTD Comparison		
		Current	Prior	Percent	Current	Prior	Percent	Current	Prior	Percent
Violent	Criminal Homicide	0	0		1	0		1	0	
	Rape	2	1	100.00%	5	4	25.00%	7	13	-46.15%
	Robbery - Commercial	0	0		0	1	-100.00%	1	2	-50.00%
	Robbery - Person	2	0		6	4	50.00%	7	4	75.00%
	Aggravated Assault - Non DV	5	0		9	14	-35.71%	21	19	10.53%
	Aggravated Assault - DV	2	1	100.00%	8	13	-38.46%	20	16	25.00%
Violent Total:		11	2	450.00%	29	36	-19.44%	57	54	5.56%
Property	Burglary - Residential	5	3	66.67%	21	26	-19.23%	41	49	-16.33%
	Burglary Garage	3	3	0.00%	12	19	-36.84%	24	18	33.33%
	Burglary Commercial	2	4	-50.00%	10	11	-9.09%	18	18	0.00%
	Larceny	24	46	-47.83%	171	166	3.01%	295	360	-18.06%
	Vehicle Theft	5	9	-44.44%	22	36	-38.89%	42	75	-44.00%
	Arson	0	0		1	0		1	2	-50.00%
Property Total:		39	65	-40.00%	237	258	-8.14%	421	522	-19.35%
Preliminary Part 1 Crime Totals:		50	67	-25.37%	266	294	-9.52%	478	576	-17.01%
Current 7 Day Period:		2/10/2019 - 2/16/2019			Prior 7 Day Period:		2/3/2019 - 2/9/2019			
Current 28 Day Period:		1/20/2019 - 2/16/2019			Prior 28 Day Period:		12/23/2018 - 1/19/2019			
Current YTD Day Period:		1/1/2019 - 2/16/2019			Prior YTD Period:		1/1/2018 - 2/16/2018			

Prepared by SPD Crime Analysis Office - Monday, February 18, 2019

NOTE: SPD moved from UCR to the NIBRS reporting standard on 10/4/16 following the transition to a new RMS System. [Numbers on CompStat reports prior to this date should not be used as a comparison to those on this report.](#) Additional info on these reporting standards can be found on the FBI website: <https://ucr.fbi.gov/nibrs-overview>

This chart represents Preliminary counts of selected crime categories from Police Case Reports. Full statistical analysis to determine the confidence level of this data has not been performed. The % change columns on the preliminary counts differ from the percentage change on the NIBRS crime report, sometimes significantly. The CompStat report is designed for operational use and includes only selected NIBRS categories and coding less complex than full NIBRS rules. Official statistics for these and other NIBRS categories can be found on WASPC & FBI websites once available.



POLICE SUMMARY - Ending: Saturday, February 16, 2019



SE - South Central District (P5)

Preliminary IBR Counts


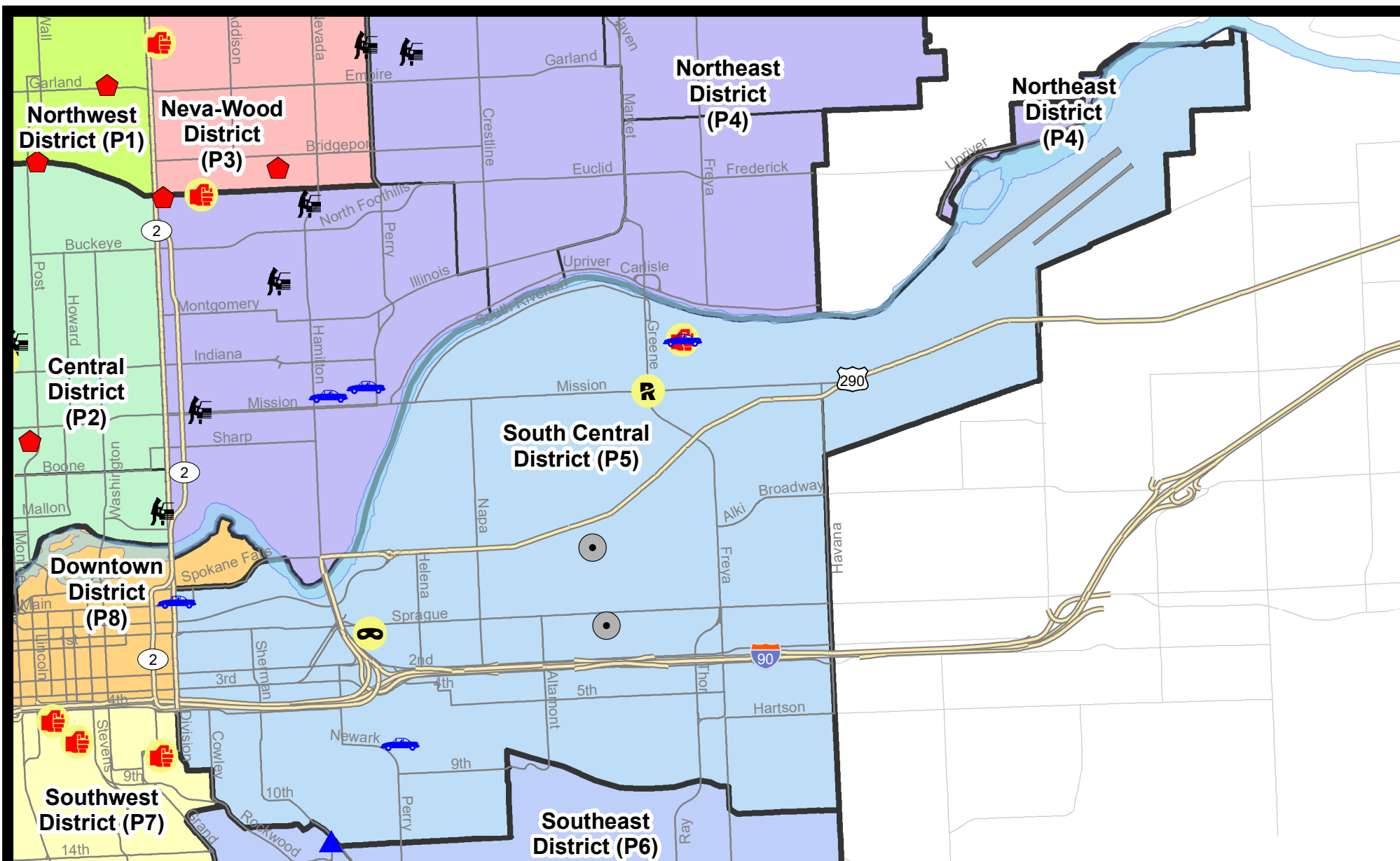
NIBRS Categories (Part 1 Selected)		7 Day Comparison			28 Day Comparison			YTD Comparison		
		Current	Prior	Percent	Current	Prior	Percent	Current	Prior	Percent
Violent	Criminal Homicide	0	0		1	0		1	0	
	Rape	1	0		3	0		3	4	-25.00%
	Robbery - Commercial	0	0		0	1	-100.00%	1	1	0.00%
	Robbery - Person	2	0		4	3	33.33%	4	1	300.00%
	Aggravated Assault - Non DV	1	0		5	2	150.00%	6	9	-33.33%
	Aggravated Assault - DV	0	1	-100.00%	2	5	-60.00%	7	7	0.00%
Violent Total:		4	1	300.00%	15	11	36.36%	22	22	0.00%
Property	Burglary - Residential	0	0		5	6	-16.67%	11	20	-45.00%
	Burglary Garage	0	1	-100.00%	3	5	-40.00%	3	6	-50.00%
	Burglary Commercial	2	3	-33.33%	6	7	-14.29%	10	13	-23.08%
	Larceny	11	24	-54.17%	70	58	20.69%	112	151	-25.83%
	Vehicle Theft	3	4	-25.00%	12	13	-7.69%	20	27	-25.93%
	Arson	0	0		1	0		1	1	0.00%
Property Total:		16	32	-50.00%	97	89	8.99%	157	218	-27.98%
Preliminary Part 1 Crime Totals:		20	33	-39.39%	112	100	12.00%	179	240	-25.42%
Current 7 Day Period:		2/10/2019 - 2/16/2019			Prior 7 Day Period:		2/3/2019 - 2/9/2019			
Current 28 Day Period:		1/20/2019 - 2/16/2019			Prior 28 Day Period:		12/23/2018 - 1/19/2019			
Current YTD Day Period:		1/1/2019 - 2/16/2019			Prior YTD Period:		1/1/2018 - 2/16/2018			

Prepared by SPD Crime Analysis Office - Monday, February 18, 2019

NOTE: SPD moved from UCR to the NIBRS reporting standard on 10/4/16 following the transition to a new RMS System. [Numbers on CompStat reports prior to this date should not be used as a comparison to those on this report.](#) Additional info on these reporting standards can be found on the FBI website: <https://ucr.fbi.gov/nibrs-overview>

This chart represents Preliminary counts of selected crime categories from Police Case Reports. Full statistical analysis to determine the confidence level of this data has not been performed. The % change columns on the preliminary counts differ from the percentage change on the NIBRS crime report, sometimes significantly. The CompStat report is designed for operational use and includes only selected NIBRS categories and coding less complex than full NIBRS rules. Official statistics for these and other NIBRS categories can be found on WASPC & FBI websites once available.





City of Spokane
South Central District (P5)
Selected
Crime Types
2019-02-10 to 2019-02-16

Prepared By:
Crime Analysis Unit
Spokane Police Department

Legend

NIBRS Events



Criminal Homicide



Rape



Robbery Commercial



Robbery Person



Aggravated Assault



Burglary Residential



Burglary Garage



Burglary Commercial



Vehicle Prowling



Vehicle Theft



Arson

Cases Represent LERMS Crime Codes

Points may indicate multiple events

Note: Veh Prowl is only Larceny category displayed



For Additional Information on Incidents
 pertaining to an Area, Trend, or Pattern
 Contact Information Analysis

0 0.2 0.4 0.6 0.8 1 Miles



THIS IS NOT A LEGAL DOCUMENT:
 The information shown on this map is compiled
 from various sources and is subject to constant
 revision. Information shown on this map should
 not be used to determine the location of facilities
 in relationship to property lines, section lines,
 streets, etc.

Sunday - Saturday

SE - South Central District (P5)

2/10/2019 TO 2/16/2019



<u>A/C</u>	<u>Offense Statute</u>	<u>Address</u>	<u>Reported Date</u>	<u>Dist</u>
<u>SPC5EC</u>				
C	BURGLARY 1D COMMERCIAL	2700 E FERRY AVE	2/12/2019	P6
C	BURGLARY 2D COMMERCIAL	2800 E 1ST AVE	2/11/2019	P6
A	BURGLARY 2D FENCED AREA	2800 E 1ST AVE	2/16/2019	P6
C	ROBBERY 1D PERSON	1200 E 1ST AVE	2/15/2019	P6
C	ROBBERY 1D PERSON	1200 E 1ST AVE	2/15/2019	P6
C	THEFT 1D POCKET PICKING	100 S DIVISION ST	2/14/2019	P5
C	THEFT 2D FROM BUILDING	200 E 2ND AVE	2/15/2019	P5
C	THEFT 3D FROM BUILDING	200 E 5TH AVE	2/15/2019	P5
C	THEFT 3D FROM BUILDING	3600 E HARTSON AVE	2/15/2019	P5
C	THEFT 3D SHOPLIFTING	400 S THOR ST	2/11/2019	P5
C	THEFT 3D SHOPLIFTING	400 S THOR ST	2/15/2019	P5
C	THEFT 3D VEHICLE PARTS AND ACCESSORIES	3900 E ALKI AVE	2/11/2019	P5
C	THEFT OF MOTOR VEHICLE	1400 E 7TH AVE	2/10/2019	P6
C	THEFT OF MOTOR VEHICLE	200 N DIVISION ST	2/14/2019	P8
<u>SPC5GP</u>				
C	ASSAULT 3D WEAPON OR NEGLIGENT INJURY	1800 N GREENE ST	2/14/2019	P4
C	RAPE 2D		2/14/2019	P6
C	THEFT 2D ALL OTHER	2100 E DESMET AVE	2/14/2019	P5
C	THEFT 3D ALL OTHER	E BOONE AVE / N NAPA ST	2/13/2019	P5
C	THEFT 3D ALL OTHER	1900 E BROADWAY AVE	2/16/2019	P5
C	THEFT OF MOTOR VEHICLE	1800 N GREENE ST	2/13/2019	P6

POLICE SUMMARY - Ending: Saturday, February 16, 2019



SE - Southeast District (P6)

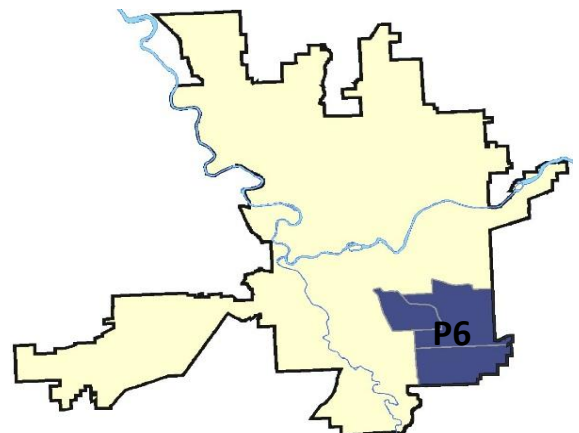
Preliminary IBR Counts

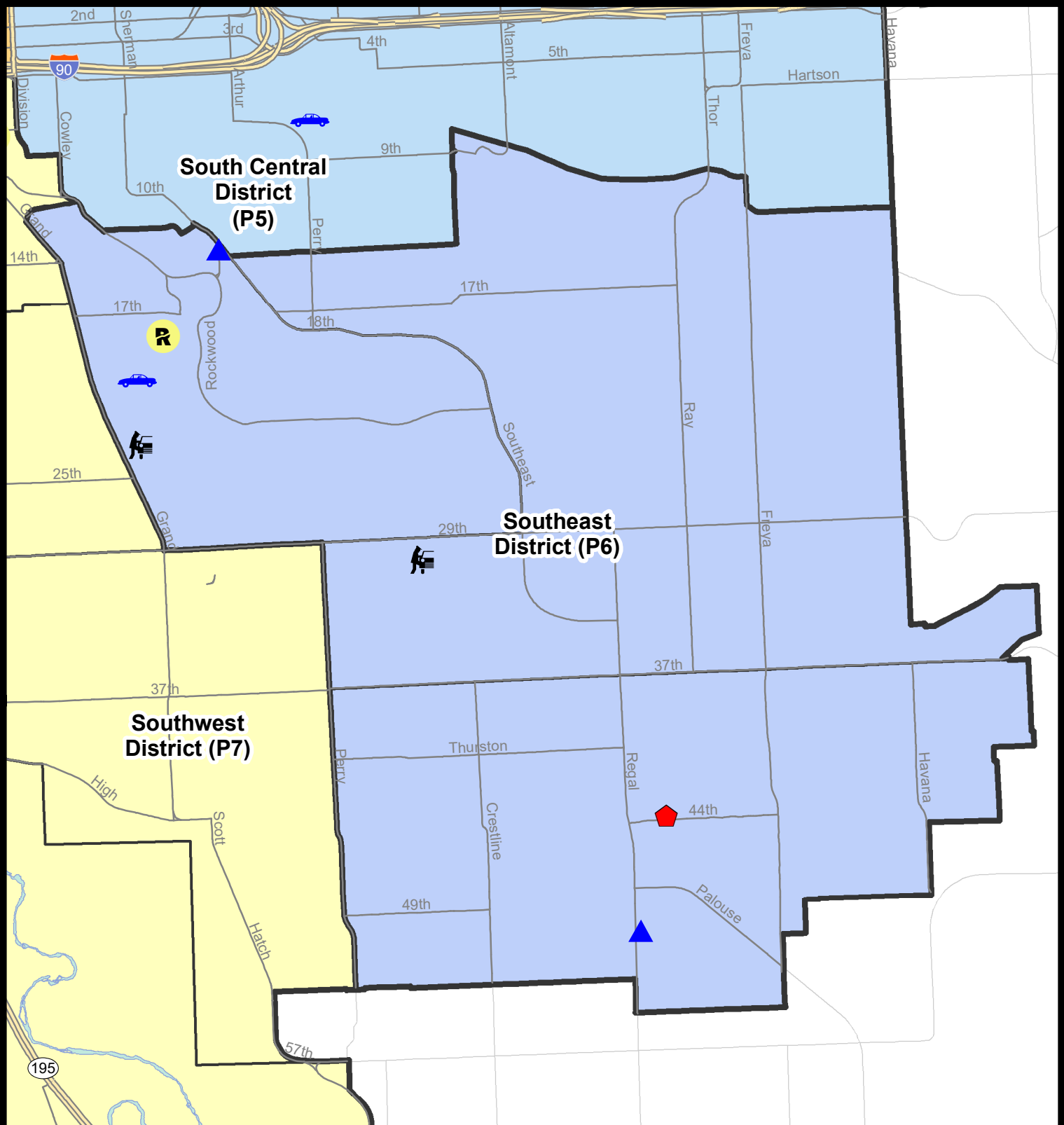
NIBRS Categories (Part 1 Selected)		7 Day Comparison			28 Day Comparison			YTD Comparison		
		Current	Prior	Percent	Current	Prior	Percent	Current	Prior	Percent
Violent	Criminal Homicide	0	0		0	0		0	0	
	Rape	1	1	0.00%	2	1	100.00%	2	3	-33.33%
	Robbery - Commercial	0	0		0	0		0	0	
	Robbery - Person	0	0		0	0		0	0	
	Aggravated Assault - Non DV	0	0		0	3	-100.00%	3	5	-40.00%
	Aggravated Assault - DV	1	0		3	2	50.00%	5	1	400.00%
Violent Total:		2	1	100.00%	5	6	-16.67%	10	9	11.11%
Property	Burglary - Residential	1	0		4	5	-20.00%	7	12	-41.67%
	Burglary Garage	2	0		4	5	-20.00%	8	5	60.00%
	Burglary Commercial	0	0		1	2	-50.00%	3	1	200.00%
	Larceny	4	4	0.00%	30	50	-40.00%	68	92	-26.09%
	Vehicle Theft	1	1	0.00%	4	5	-20.00%	9	16	-43.75%
	Arson	0	0		0	0		0	1	-100.00%
Property Total:		8	5	60.00%	43	67	-35.82%	95	127	-25.20%
Preliminary Part 1 Crime Totals:		10	6	66.67%	48	73	-34.25%	105	136	-22.79%
Current 7 Day Period:		2/10/2019 - 2/16/2019			Prior 7 Day Period:		2/3/2019 - 2/9/2019			
Current 28 Day Period:		1/20/2019 - 2/16/2019			Prior 28 Day Period:		12/23/2018 - 1/19/2019			
Current YTD Day Period:		1/1/2019 - 2/16/2019			Prior YTD Period:		1/1/2018 - 2/16/2018			

Prepared by SPD Crime Analysis Office - Monday, February 18, 2019

NOTE: SPD moved from UCR to the NIBRS reporting standard on 10/4/16 following the transition to a new RMS System. [Numbers on CompStat reports prior to this date should not be used as a comparison to those on this report.](#) Additional info on these reporting standards can be found on the FBI website: <https://ucr.fbi.gov/nibrs-overview>

This chart represents Preliminary counts of selected crime categories from Police Case Reports. Full statistical analysis to determine the confidence level of this data has not been performed. The % change columns on the preliminary counts differ from the percentage change on the NIBRS crime report, sometimes significantly. The CompStat report is designed for operational use and includes only selected NIBRS categories and coding less complex than full NIBRS rules. Official statistics for these and other NIBRS categories can be found on WASPC & FBI websites once available.





City of Spokane
Southeast District (P6)
Selected Crime Codes
2019-02-10 to 2019-02-16
 Prepared By:
 Crime Analysis Unit
 Spokane Police Department

Legend

NIBRS Events

Criminal Homicide	Robbery Person	Burglary Commercial
Rape	Aggravated Assault	Vehicle Prowling
Robbery Commercial	Burglary Residential	Vehicle Theft
	Burglary Garage	Arson

For Additional Information on Incidents pertaining to an Area, Trend, or Pattern Contact Information Analysis

*Cases Represent LERMS Crime Codes
 Points may indicate multiple events
 Note: Veh Prowl is only Larceny displayed*

0 0.15 0.3 0.6 Miles

SPokane

THIS IS NOT A LEGAL DOCUMENT:
 The information shown on this map is compiled from various sources and is subject to constant revision. Information shown on this map should not be used to determine the location of facilities in relationship to property lines, section lines, streets, etc.

Sunday - Saturday

SE - Southeast District (P6)

2/10/2019 TO 2/16/2019



<u>A/C</u>	<u>Offense Statute</u>	<u>Address</u>	<u>Reported Date</u>	<u>Dist</u>
C	ASSAULT 2D	407 E 8TH AVE. AVE	2/11/2019	P6
C	THEFT 2D FROM MOTOR VEHICLE	E 30TH AVE / S REGAL ST	2/16/2019	P6
<u>SPC6LH</u>				
C	THEFT 3D ALL OTHER	3100 E 17TH AVE	2/11/2019	P6
C	THEFT 3D FROM MOTOR VEHICLE	2900 S WATERFORD DR	2/15/2019	P6
<u>SPC6RW</u>				
A	BURGLARY 2D GARAGE	1300 S SOUTHEAST BLVD	2/12/2019	P6
C	RAPE 3D		2/16/2019	P5
A	THEFT 3D FROM MOTOR VEHICLE	500 E 23RD AVE	2/16/2019	P6
C	THEFT OF MOTOR VEHICLE	500 E 20TH AVE	2/16/2019	P5
<u>SPC6SG</u>				
C	BURGLARY 2D GARAGE	5000 S REGAL ST	2/10/2019	P6
C	RESIDENTIAL BURGLARY	3100 E 44TH AVE	2/12/2019	P6

POLICE SUMMARY - Ending: Saturday, February 16, 2019



SW - Southwest District (P7)

Preliminary IBR Counts

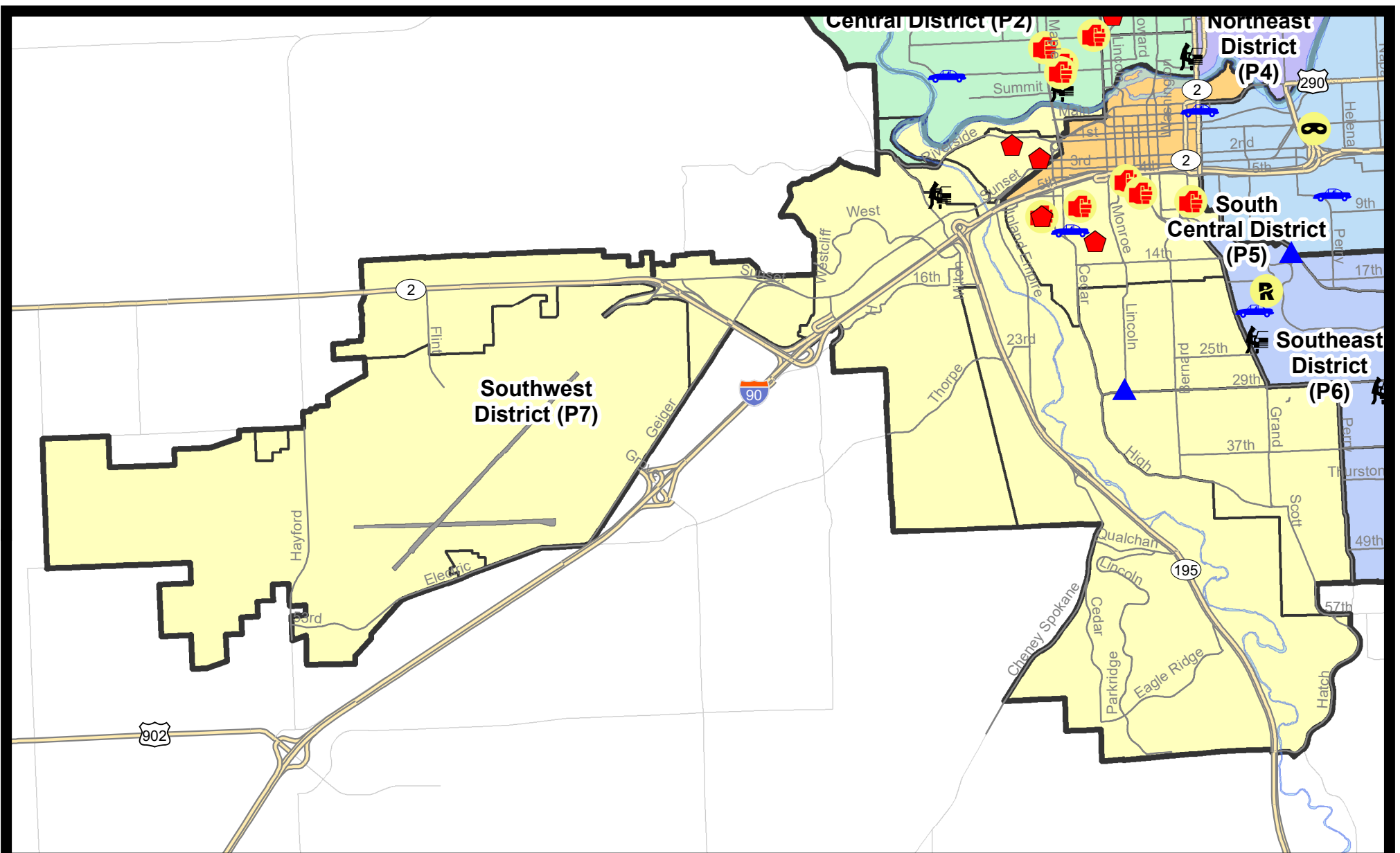
NIBRS Categories (Part 1 Selected)		7 Day Comparison			28 Day Comparison			YTD Comparison		
		Current	Prior	Percent	Current	Prior	Percent	Current	Prior	Percent
Violent	Criminal Homicide	0	0		0	0		0	0	
	Rape	0	0		0	3	-100.00%	2	6	-66.67%
	Robbery - Commercial	0	0		0	0		0	1	-100.00%
	Robbery - Person	0	0		2	1	100.00%	3	3	0.00%
	Aggravated Assault - Non DV	4	0		4	9	-55.56%	12	5	140.00%
	Aggravated Assault - DV	1	0		3	6	-50.00%	8	8	0.00%
Violent Total:		5	0		9	19	-52.63%	25	23	8.70%
Property	Burglary - Residential	4	3	33.33%	12	15	-20.00%	23	17	35.29%
	Burglary Garage	1	2	-50.00%	5	9	-44.44%	13	7	85.71%
	Burglary Commercial	0	1	-100.00%	3	2	50.00%	5	4	25.00%
	Larceny	9	18	-50.00%	71	58	22.41%	115	117	-1.71%
	Vehicle Theft	1	4	-75.00%	6	18	-66.67%	13	32	-59.38%
	Arson	0	0		0	0		0	0	
Property Total:		15	28	-46.43%	97	102	-4.90%	169	177	-4.52%
Preliminary Part 1 Crime Totals:		20	28	-28.57%	106	121	-12.40%	194	200	-3.00%
Current 7 Day Period:		2/10/2019 - 2/16/2019			Prior 7 Day Period:		2/3/2019 - 2/9/2019			
Current 28 Day Period:		1/20/2019 - 2/16/2019			Prior 28 Day Period:		12/23/2018 - 1/19/2019			
Current YTD Day Period:		1/1/2019 - 2/16/2019			Prior YTD Period:		1/1/2018 - 2/16/2018			

Prepared by SPD Crime Analysis Office - Monday, February 18, 2019

NOTE: SPD moved from UCR to the NIBRS reporting standard on 10/4/16 following the transition to a new RMS System. [Numbers on CompStat reports prior to this date should not be used as a comparison to those on this report.](#) Additional info on these reporting standards can be found on the FBI website: <https://ucr.fbi.gov/nibrs-overview>

This chart represents Preliminary counts of selected crime categories from Police Case Reports. Full statistical analysis to determine the confidence level of this data has not been performed. The % change columns on the preliminary counts differ from the percentage change on the NIBRS crime report, sometimes significantly. The CompStat report is designed for operational use and includes only selected NIBRS categories and coding less complex than full NIBRS rules. Official statistics for these and other NIBRS categories can be found on WASPC & FBI websites once available.





City of Spokane
Southwest District (P7)
Selected
Crime Types
2019-02-10 to 2019-02-16
 Prepared By:
 Crime Analysis Unit
 Spokane Police Department

Legend

NIBRS Events



Robbery Commercial

Robbery Person

Aggravated Assault

Burglary Residential

Burglary Garage

Burglary Commercial

Vehicle Prowling

Vehicle Theft

Arson

Cases Represent LERMS Crime Codes
 Points may indicate multiple events
 Note: Veh Prowl is only Larceny category displayed



For Additional Information on Incidents
 pertaining to an Area, Trend, or Pattern
 Contact Information Analysis

0 0.2 0.4 0.6 0.8 1 1.2 1.4 1.6 Miles



THIS IS NOT A LEGAL DOCUMENT:
 The information shown on this map is compiled
 from various sources and is subject to constant
 revision. Information shown on this map should
 not be used to determine the location of facilities
 in relationship to property lines, section lines,
 streets, etc.



Sunday - Saturday

SE - Southwest District (P7)

2/10/2019 TO 2/16/2019



<u>A/C</u>	<u>Offense Statute</u>	<u>Address</u>	<u>Reported Date</u>	<u>Dist</u>
C	THEFT 3D VEHICLE PARTS AND ACCESSORIES	4111 BOULDER HWY	2/13/2019	P7
<u>SPD7BA</u>				
C	RESIDENTIAL BURGLARY	1700 W 2ND AVE	2/16/2019	P7
C	RESIDENTIAL BURGLARY	2000 W 1ST AVE	2/16/2019	P7
C	THEFT 3D CITY SHOPLIFTING	1800 W 3RD AVE	2/16/2019	P8
<u>SPD7CH</u>				
C	ASSAULT 1D	600 W 6TH AVE	2/14/2019	P6
C	ASSAULT 2D	100 W 8TH AVE	2/11/2019	P6
C	ASSAULT 2D	800 W 5TH AVE	2/16/2019	P8
C	ASSAULT 2D	1700 W 8TH AVE	2/16/2019	P7
C	ASSAULT 4D WEAPON	700 S ADAMS ST	2/13/2019	P7
C	BURGLARY 1D FROM RESIDENCE	1700 W 8TH AVE	2/16/2019	P7
C	BURGLARY 2D FENCED AREA	1000 S WALL ST	2/14/2019	P7
C	RESIDENTIAL BURGLARY	1100 W 11TH AVE	2/11/2019	P7
C	THEFT 3D ALL OTHER	1400 W 10TH AVE	2/14/2019	P7
C	THEFT OF MOTOR VEHICLE	1400 W 10TH AVE	2/13/2019	P7
<u>SPD7CS</u>				
C	MAIL THEFT	0 E 40TH AVE	2/15/2019	P7
<u>SPD7LC</u>				
C	THEFT 2D ALL OTHER	1400 E BLACKWOOD LN	2/15/2019	P7
<u>SPD7MC</u>				
C	BURGLARY 2D GARAGE	2800 S LINCOLN ST	2/15/2019	P7
<u>SPD7WH</u>				
C	THEFT 2D ALL OTHER	3100 W 6TH AVE	2/12/2019	P7
C	THEFT 2D FROM MOTOR VEHICLE	500 S A ST	2/12/2019	P5
<u>SPD7WP</u>				
C	THEFT 3D CITY ALL OTHER	5300 W SUNSET HWY	2/13/2019	P7

SPOKANE POLICE DEPARTMENT

DOWNTOWN

Police Service Area



PSA Commander

Captain David Singley



POLICE SUMMARY - Ending: Saturday, February 16, 2019

DOWNTOWN PRECINCT (P8)



Preliminary IBR Counts


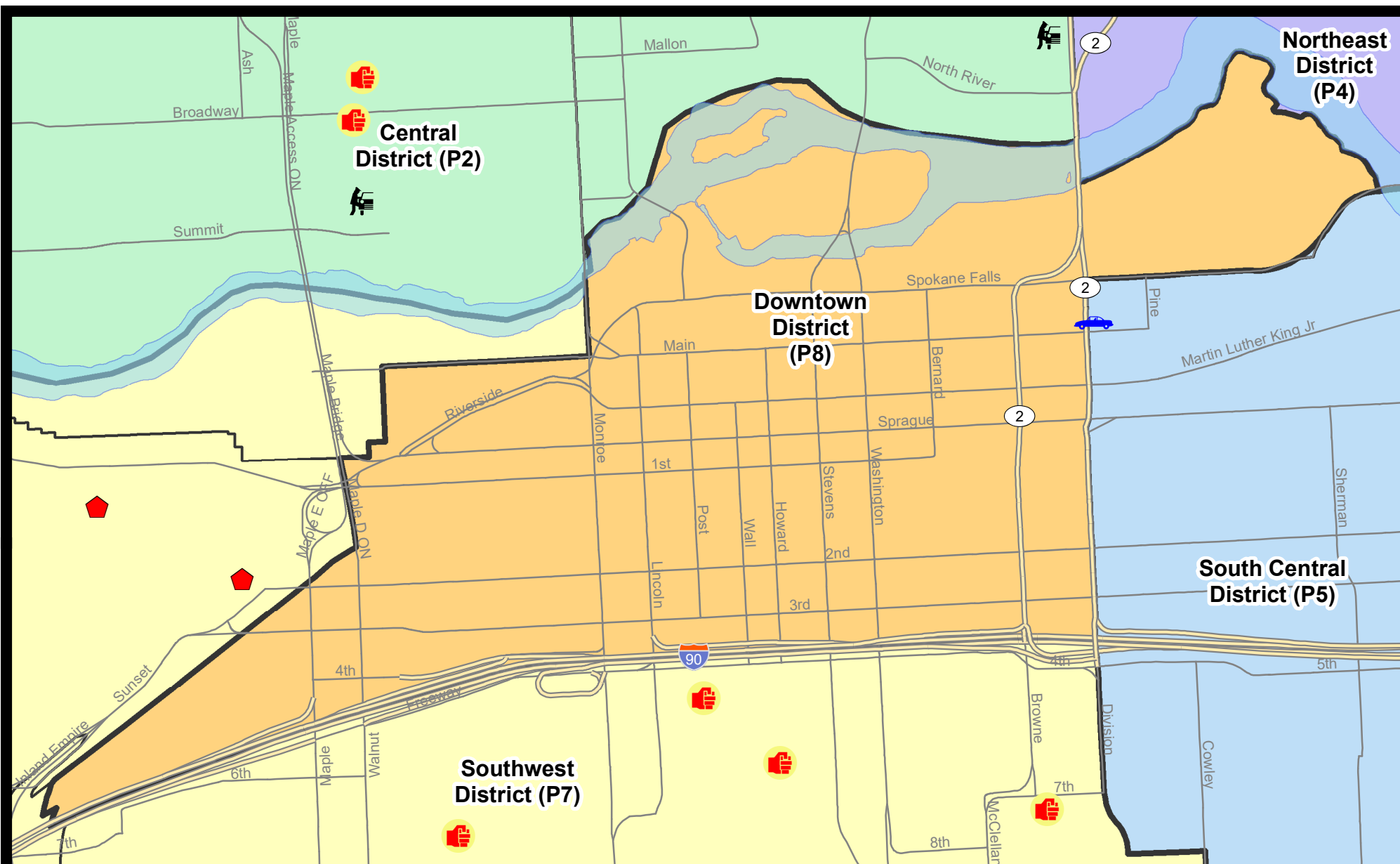
NIBRS Categories (Part 1 Selected)		7 Day Comparison			28 Day Comparison			YTD Comparison		
		Current	Prior	Percent	Current	Prior	Percent	Current	Prior	Percent
Violent	Criminal Homicide	0	0		0	0		0	0	
	Rape	0	0		1	2	-50.00%	3	2	50.00%
	Robbery - Commercial	0	0		0	0		0	1	-100.00%
	Robbery - Person	0	0		4	2	100.00%	6	6	0.00%
	Aggravated Assault - Non DV	0	0		6	7	-14.29%	12	15	-20.00%
	Aggravated Assault - DV	0	1	-100.00%	2	1	100.00%	3	2	50.00%
Violent Total:		0	1	-100.00%	13	12	8.33%	24	26	-7.69%
Property	Burglary - Residential	0	0		1	3	-66.67%	4	3	33.33%
	Burglary Garage	0	0		0	0		0	0	
	Burglary Commercial	0	1	-100.00%	3	5	-40.00%	7	6	16.67%
	Larceny	11	8	37.50%	47	71	-33.80%	97	145	-33.10%
	Vehicle Theft	0	2	-100.00%	5	3	66.67%	7	7	0.00%
	Arson	0	0		1	1	0.00%	2	0	
Property Total:		11	11	0.00%	57	83	-31.33%	117	161	-27.33%
Preliminary Part 1 Crime Totals:		11	12	-8.33%	70	95	-26.32%	141	187	-24.60%
Current 7 Day Period:		2/10/2019 - 2/16/2019			Prior 7 Day Period:		2/3/2019 - 2/9/2019			
Current 28 Day Period:		1/20/2019 - 2/16/2019			Prior 28 Day Period:		12/23/2018 - 1/19/2019			
Current YTD Day Period:		1/1/2019 - 2/16/2019			Prior YTD Period:		1/1/2018 - 2/16/2018			

Prepared by SPD Crime Analysis Office - Monday, February 18, 2019

NOTE: SPD moved from UCR to the NIBRS reporting standard on 10/4/16 following the transition to a new RMS System. [Numbers on CompStat reports prior to this date should not be used as a comparison to those on this report.](#) Additional info on these reporting standards can be found on the FBI website: <https://ucr.fbi.gov/nibrs-overview>

This chart represents Preliminary counts of selected crime categories from Police Case Reports. Full statistical analysis to determine the confidence level of this data has not been performed. The % change columns on the preliminary counts differ from the percentage change on the NIBRS crime report, sometimes significantly. The CompStat report is designed for operational use and includes only selected NIBRS categories and coding less complex than full NIBRS rules. Official statistics for these and other NIBRS categories can be found on WASPC & FBI websites once available.





City of Spokane
Downtown District (P8)
Selected
Crime Types
2019-02-10 to 2019-02-16

Prepared By:
Crime Analysis Unit
Spokane Police Department

Legend

NIBRS Events



Criminal Homicide



Rape



Robbery Commercial



Robbery Person



Aggravated Assault



Burglary Residential



Burglary Garage



Burglary Commercial



Vehicle Prowling



Vehicle Theft



Arson

Cases Represent LERMS Crime Codes

Points may indicate multiple events

Note: Veh Prowl is only Larceny category displayed

For Additional Information on Incidents
 pertaining to an Area, Trend, or Pattern
 Contact Information Analysis



0 0.2 Miles



THIS IS NOT A LEGAL DOCUMENT:
 The information shown on this map is compiled
 from various sources and is subject to constant
 revision. Information shown on this map should
 not be used to determine the location of facilities
 in relationship to property lines, section lines,
 streets, etc.



Sunday - Saturday

SW - Downtown District (P8)

2/10/2019 TO 2/16/2019



<u>A/C</u>	<u>Offense Statute</u>	<u>Address</u>	<u>Reported Date</u>	<u>Dist</u>
<u>SPD8RS</u>				
C	THEFT 2D ALL OTHER	700 W RIVERSIDE AVE	2/11/2019	P8
C	THEFT 2D FROM BUILDING	200 N WASHINGTON ST	2/13/2019	P8
C	THEFT 3D CITY ALL OTHER	400 W SPRAGUE AVE	2/10/2019	P8
C	THEFT 3D CITY SHOPLIFTING	1400 W 3RD AVE	2/16/2019	P8
C	THEFT 3D FROM BUILDING	500 W RIVERSIDE AVE	2/11/2019	P8
C	THEFT 3D FROM BUILDING	900 W 2ND AVE	2/13/2019	P8
C	THEFT 3D FROM BUILDING	700 W RIVERSIDE AVE	2/15/2019	P8
C	THEFT 3D FROM BUILDING	1400 W 2ND AVE	2/16/2019	P8
C	THEFT 3D SHOPLIFTING	600 W MAIN AVE	2/10/2019	P8
C	THEFT 3D SHOPLIFTING	700 W RIVERSIDE AVE	2/10/2019	P8
C	THEFT 3D SHOPLIFTING	700 W MAIN AVE	2/16/2019	P8

POLICE SUMMARY - Ending: Saturday, February 16, 2019



Other Jurisdiction or Unk District

Preliminary IBR Counts

NIBRS Categories (Part 1 Selected)		7 Day Comparison			28 Day Comparison			YTD Comparison		
		Current	Prior	Percent	Current	Prior	Percent	Current	Prior	Percent
Violent	Criminal Homicide	0	0		0	0		0	0	
	Rape	0	0		1	0		1	0	
	Robbery - Commercial	0	0		0	0		0	0	
	Robbery - Person	0	0		0	0		0	0	
	Aggravated Assault - Non DV	0	0		0	1	-100.00%	1	0	
	Aggravated Assault - DV	0	0		0	0		0	0	
Violent Total:		0	0		1	1	0.00%	2	0	
Property	Burglary - Residential	0	0		0	0		0	0	
	Burglary Garage	0	0		0	0		0	0	
	Burglary Commercial	0	0		0	0		0	0	
	Larceny	1	1	0.00%	2	2	0.00%	2	0	
	Vehicle Theft	0	0		0	0		0	3	-100.00%
	Arson	0	0		0	0		0	0	
Property Total:		1	1	0.00%	2	2	0.00%	2	3	-33.33%
Preliminary Part 1 Crime Totals:		1	1	0.00%	3	3	0.00%	4	3	33.33%
Current 7 Day Period:		2/10/2019 - 2/16/2019			Prior 7 Day Period:		2/3/2019 - 2/9/2019			
Current 28 Day Period:		1/20/2019 - 2/16/2019			Prior 28 Day Period:		12/23/2018 - 1/19/2019			
Current YTD Day Period:		1/1/2019 - 2/16/2019			Prior YTD Period:		1/1/2018 - 2/16/2018			

Prepared by SPD Crime Analysis Office - Monday, February 18, 2019

NOTE: SPD moved from UCR to the NIBRS reporting standard on 10/4/16 following the transition to a new RMS System. [Numbers on CompStat reports prior to this date should not be used as a comparison to those on this report.](#) Additional info on these reporting standards can be found on the FBI website: <https://ucr.fbi.gov/nibrs-overview>

This chart represents Preliminary counts of selected crime categories from Police Case Reports. Full statistical analysis to determine the confidence level of this data has not been performed. The % change columns on the preliminary counts differ from the percentage change on the NIBRS crime report, sometimes significantly. The CompStat report is designed for operational use and includes only selected NIBRS categories and coding less complex than full NIBRS rules. Official statistics for these and other NIBRS categories can be found on WASPC & FBI websites once available.

Sunday - Saturday

2/10/2019 TO 2/16/2019

Other Jurisdiction/Unk District



A/C **Offense Statute**

Address

Reported Date

Dist

SV06

C THEFT 3D SHOPLIFTING

16300 E BROADWAY AVE

2/11/2019

P6