

SPOKANE POLICE DEPARTMENT

PRELIMINARY CITYWIDE **IBR** CRIME REPORT



Preliminary IBR Counts

CHIEF OF POLICE

Craig Meidl

Period Ending: Saturday, February 2, 2019

NIBRS Categories (Part 1 Selected)		7 Day Comparison			28 Day Comparison			YTD Comparison		
		Current	Prior	Percent	Current	Prior	Percent	Current	Prior	Percent
Violent	Criminal Homicide	0	1	-100.00%	1	1	0.00%	1	0	
	Rape	5	8	-37.50%	24	22	9.09%	30	25	20.00%
	Robbery - Commercial	4	1	300.00%	8	8	0.00%	10	7	42.86%
	Robbery - Person	6	7	-14.29%	20	21	-4.76%	22	21	4.76%
	Aggravated Assault - Non DV	9	9	0.00%	46	38	21.05%	57	52	9.62%
	Aggravated Assault - DV	6	4	50.00%	30	31	-3.23%	39	37	5.41%
Violent Total:		30	30	0.00%	129	121	6.61%	159	142	11.97%
Property	Burglary - Residential	14	18	-22.22%	64	88	-27.27%	79	107	-26.17%
	Burglary Garage	8	10	-20.00%	48	51	-5.88%	56	45	24.44%
	Burglary Commercial	9	6	50.00%	28	34	-17.65%	32	37	-13.51%
	Larceny	195	161	21.12%	760	822	-7.54%	909	1148	-20.82%
	Vehicle Theft	27	34	-20.59%	106	140	-24.29%	118	189	-37.57%
	Arson	1	0		3	3	0.00%	4	3	33.33%
Property Total:		254	229	10.92%	1009	1138	-11.34%	1198	1529	-21.65%
Preliminary Part 1 Crime Totals:		284	259	9.65%	1138	1259	-9.61%	1357	1671	-18.79%
Current 7 Day Period:		1/27/2019 - 2/2/2019			Prior 7 Day Period:		1/20/2019 - 1/26/2019			
Current 28 Day Period:		1/6/2019 - 2/2/2019			Prior 28 Day Period:		12/9/2018 - 1/5/2019			
Current YTD Day Period:		1/1/2019 - 2/2/2019			Prior YTD Period:		1/1/2018 - 2/2/2018			

Prepared by SPD Crime Analysis Office - Monday, February 4, 2019

NOTE: SPD moved from UCR to the NIBRS reporting standard on 10/4/16 following the transition to a new RMS System. [Numbers on CompStat reports prior to this date should not be used as a comparison to those on this report.](#) Additional info on these reporting standards can be found on the FBI website: <https://ucr.fbi.gov/nibrs-overview>

This chart represents Preliminary counts of selected crime categories from Police Case Reports. Full statistical analysis to determine the confidence level of this data has not been performed. The % change columns on the preliminary counts differ from the percentage change on the NIBRS crime report, sometimes significantly. The CompStat report is designed for operational use and includes only selected NIBRS categories and coding less complex than full NIBRS rules. Official statistics for these and other NIBRS categories can be found on WASPC & FBI websites once available.



SPOKANE POLICE DEPARTMENT



NORTH Police Service Area

PSA Commander

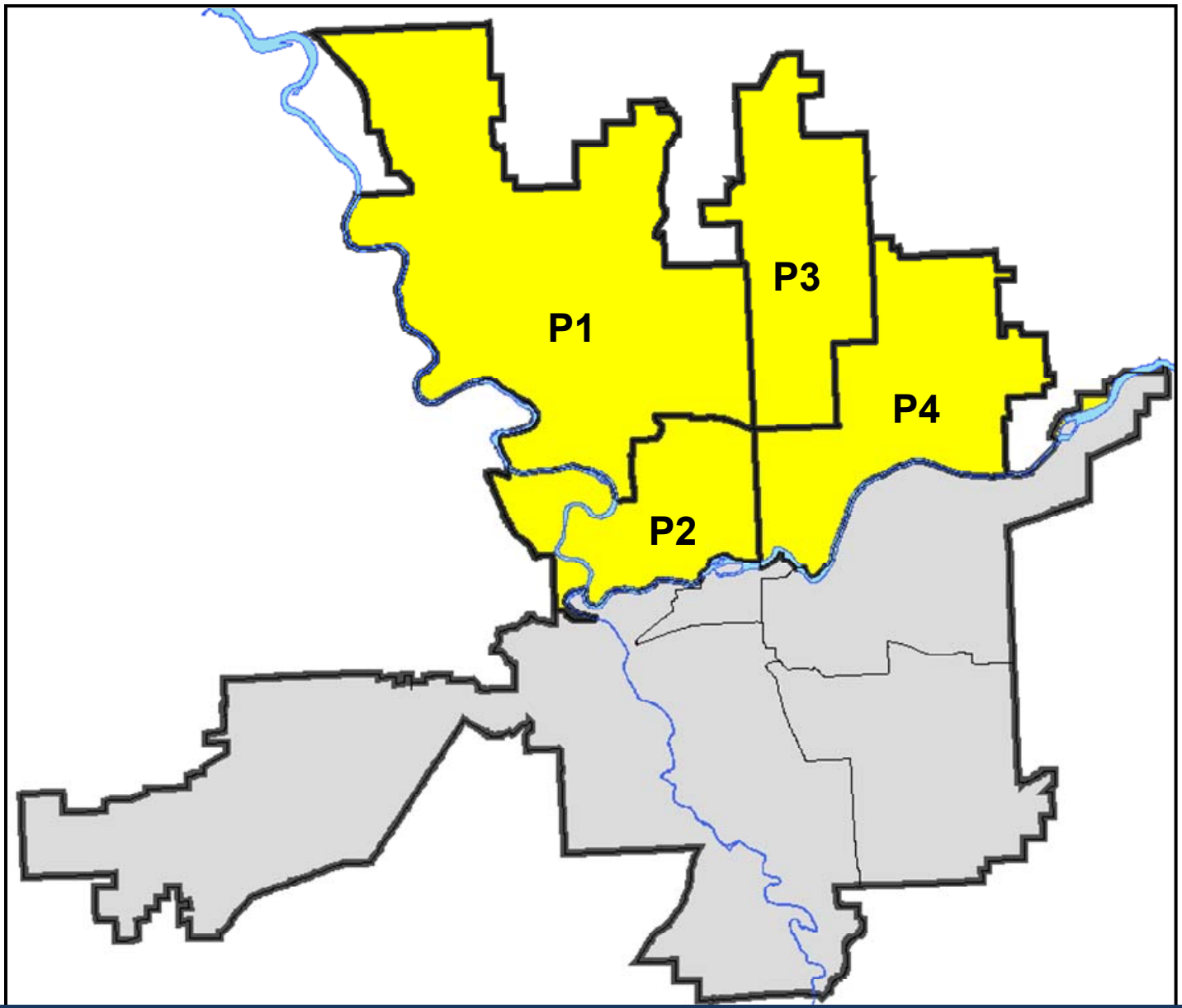
Captain Mark Griffiths

Northwest District (P1)

Central District (P2)

Neva-Wood District (P3)

Northeast District (P4)



POLICE SUMMARY - Ending: Saturday, February 2, 2019

NORTH PRECINCT (P1, P2, P3, and P4)



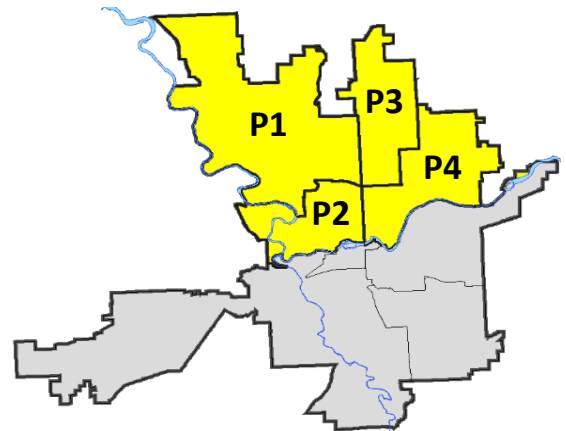
Preliminary IBR Counts

NIBRS Categories (Part 1 Selected)		7 Day Comparison			28 Day Comparison			YTD Comparison		
		Current	Prior	Percent	Current	Prior	Percent	Current	Prior	Percent
Violent	Criminal Homicide	0	0		0	1	-100.00%	0	0	
	Rape	3	6	-50.00%	18	13	38.46%	22	13	69.23%
	Robbery - Commercial	4	1	300.00%	7	6	16.67%	9	7	28.57%
	Robbery - Person	3	2	50.00%	9	13	-30.77%	11	15	-26.67%
	Aggravated Assault - Non DV	5	4	25.00%	23	25	-8.00%	29	28	3.57%
	Aggravated Assault - DV	4	1	300.00%	15	21	-28.57%	21	24	-12.50%
Violent Total:		19	14	35.71%	72	79	-8.86%	92	87	5.75%
Property	Burglary - Residential	6	12	-50.00%	36	61	-40.98%	42	67	-37.31%
	Burglary Garage	5	7	-28.57%	33	29	13.79%	38	31	22.58%
	Burglary Commercial	5	4	25.00%	14	18	-22.22%	14	17	-17.65%
	Larceny	118	111	6.31%	513	584	-12.16%	608	774	-21.45%
	Vehicle Theft	22	28	-21.43%	80	94	-14.89%	85	126	-32.54%
	Arson	0	0		2	2	0.00%	2	1	100.00%
Property Total:		156	162	-3.70%	678	788	-13.96%	789	1016	-22.34%
Preliminary Part 1 Crime Totals:		175	176	-0.57%	750	867	-13.49%	881	1103	-20.13%
Current 7 Day Period:		1/27/2019 - 2/2/2019			Prior 7 Day Period:		1/20/2019 - 1/26/2019			
Current 28 Day Period:		1/6/2019 - 2/2/2019			Prior 28 Day Period:		12/9/2018 - 1/5/2019			
Current YTD Day Period:		1/1/2019 - 2/2/2019			Prior YTD Period:		1/1/2018 - 2/2/2018			

Prepared by SPD Crime Analysis Office - Monday, February 4, 2019

NOTE: SPD moved from UCR to the NIBRS reporting standard on 10/4/16 following the transition to a new RMS System. [Numbers on CompStat reports prior to this date should not be used as a comparison to those on this report.](#) Additional info on these reporting standards can be found on the FBI website: <https://ucr.fbi.gov/nibrs-overview>

This chart represents Preliminary counts of selected crime categories from Police Case Reports. Full statistical analysis to determine the confidence level of this data has not been performed. The % change columns on the preliminary counts differ from the percentage change on the NIBRS crime report, sometimes significantly. The CompStat report is designed for operational use and includes only selected NIBRS categories and coding less complex than full NIBRS rules. Official statistics for these and other NIBRS categories can be found on WASPC & FBI websites once available.



POLICE SUMMARY - Ending: Saturday, February 2, 2019



NW - Northwest District (P1)

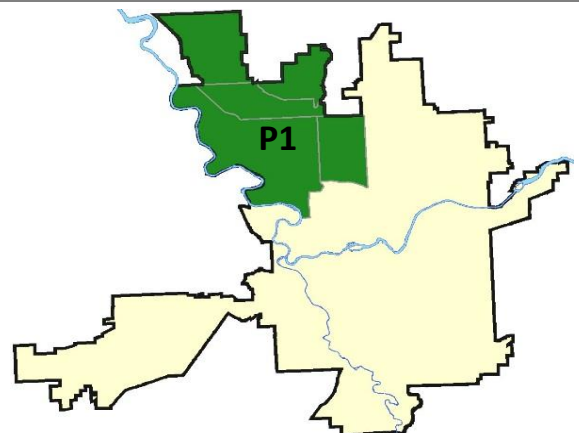
Preliminary IBR Counts

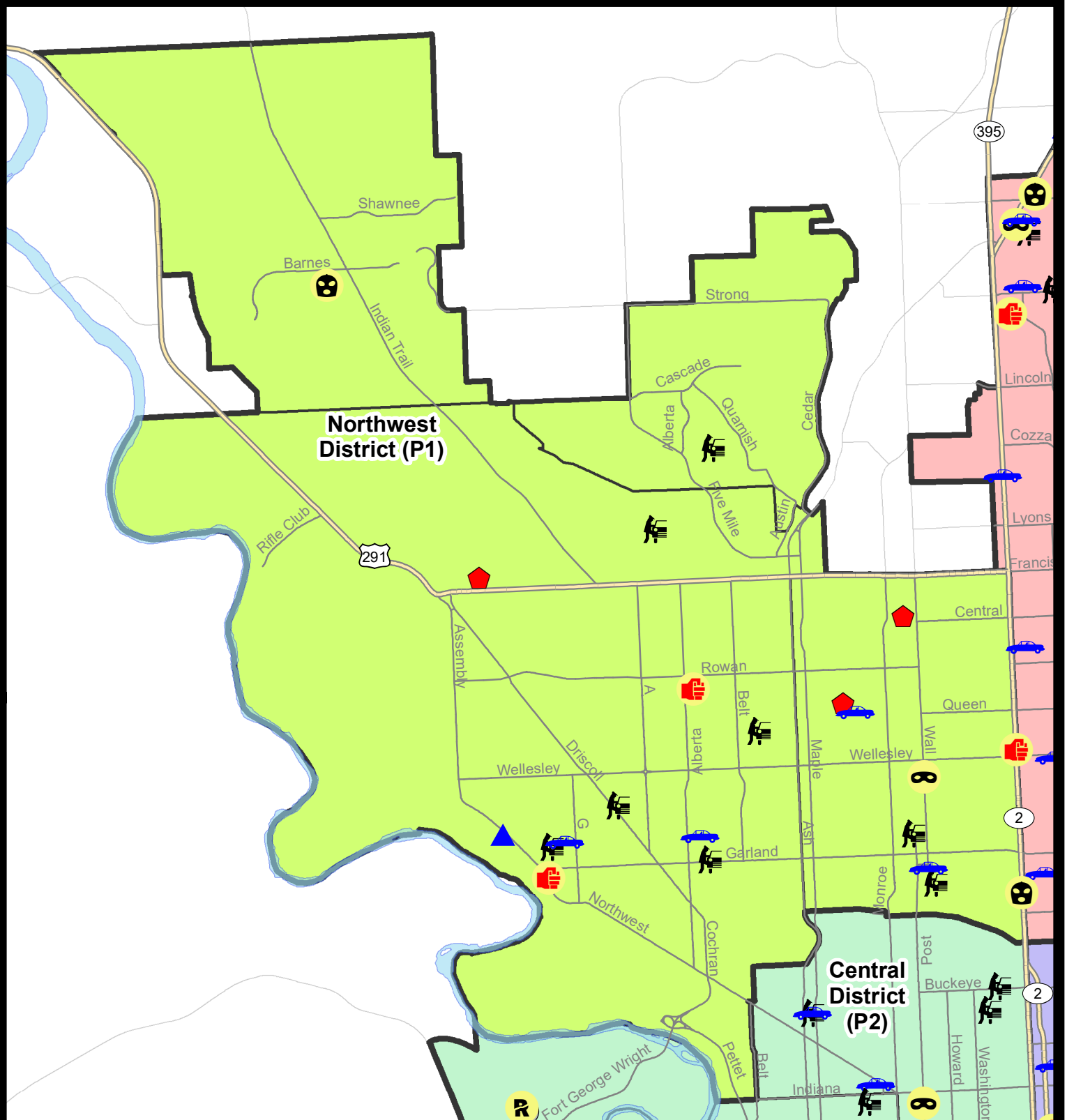
NIBRS Categories (Part 1 Selected)		7 Day Comparison			28 Day Comparison			YTD Comparison		
		Current	Prior	Percent	Current	Prior	Percent	Current	Prior	Percent
Violent	Criminal Homicide	0	0		0	1	-100.00%	0	0	
	Rape	0	2	-100.00%	3	5	-40.00%	3	2	50.00%
	Robbery - Commercial	2	0		2	0		2	2	0.00%
	Robbery - Person	1	0		1	0		1	2	-50.00%
	Aggravated Assault - Non DV	0	0		2	1	100.00%	2	3	-33.33%
	Aggravated Assault - DV	2	1	100.00%	6	6	0.00%	8	5	60.00%
Violent Total:		5	3	66.67%	14	13	7.69%	16	14	14.29%
Property	Burglary - Residential	3	0		5	16	-68.75%	8	18	-55.56%
	Burglary Garage	1	1	0.00%	8	9	-11.11%	9	5	80.00%
	Burglary Commercial	0	0		1	2	-50.00%	1	4	-75.00%
	Larceny	16	19	-15.79%	97	94	3.19%	114	166	-31.33%
	Vehicle Theft	4	1	300.00%	13	20	-35.00%	15	19	-21.05%
	Arson	0	0		0	0		0	0	
Property Total:		24	21	14.29%	124	141	-12.06%	147	212	-30.66%
Preliminary Part 1 Crime Totals:		29	24	20.83%	138	154	-10.39%	163	226	-27.88%
Current 7 Day Period:		1/27/2019 - 2/2/2019			Prior 7 Day Period:		1/20/2019 - 1/26/2019			
Current 28 Day Period:		1/6/2019 - 2/2/2019			Prior 28 Day Period:		12/9/2018 - 1/5/2019			
Current YTD Day Period:		1/1/2019 - 2/2/2019			Prior YTD Period:		1/1/2018 - 2/2/2018			

Prepared by SPD Crime Analysis Office - Monday, February 4, 2019

NOTE: SPD moved from UCR to the NIBRS reporting standard on 10/4/16 following the transition to a new RMS System. [Numbers on CompStat reports prior to this date should not be used as a comparison to those on this report.](#) Additional info on these reporting standards can be found on the FBI website: <https://ucr.fbi.gov/nibrs-overview>

This chart represents Preliminary counts of selected crime categories from Police Case Reports. Full statistical analysis to determine the confidence level of this data has not been performed. The % change columns on the preliminary counts differ from the percentage change on the NIBRS crime report, sometimes significantly. The CompStat report is designed for operational use and includes only selected NIBRS categories and coding less complex than full NIBRS rules. Official statistics for these and other NIBRS categories can be found on WASPC & FBI websites once available.





City of Spokane
Northwest District (P1)
Selected
Crime Codes
2019-01-27 to 2019-02-02
 Prepared By:
 Crime Analysis Unit
 Spokane Police Department

Legend

NIBRS Events



Criminal Homicide



Rape



Robbery Commercial



Robbery Person



Aggravated Assault



Burglary Residential



Burglary Garage



Burglary Commercial



Vehicle Prowling



Vehicle Theft



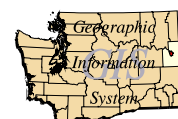
Arson



Cases Represent LERMS Crime Codes
 Points may indicate multiple events
 Note: Veh Prowl is only Larceny displayed

For Additional Information on
 Incidents pertaining to an
 Area, Trend, or Pattern
 Contact Information Analysis

0 0.25 0.5 1 Miles



THIS IS NOT A LEGAL DOCUMENT:
 The information shown on this map is compiled
 from various sources and is subject to constant
 revision. Information shown on this map should
 not be used to determine the location of facilities
 in relationship to property lines, section lines,
 streets, etc.

Sunday - Saturday

NW - Northwest District (P1)

1/27/2019 TO 2/2/2019



<u>A/C</u>	<u>Offense Statute</u>	<u>Address</u>	<u>Reported Date</u>	<u>Dist</u>
<u>SPA1BS</u>				
C	MAIL THEFT	6900 N G ST	1/30/2019	P1
A	RESIDENTIAL BURGLARY	6400 N SUTHERLIN ST	1/28/2019	P1
C	THEFT 3D FROM MOTOR VEHICLE	2800 W BEACON AVE	2/2/2019	P1
<u>SPA1FM</u>				
A	THEFT 3D FROM MOTOR VEHICLE	2200 W CHADWICK LN	1/31/2019	P1
<u>SPA1IT</u>				
C	ROBBERY 1D COMMERCIAL	9000 N INDIAN TRAIL RD	2/2/2019	P1
<u>SPA1NH</u>				
C	MAIL THEFT	400 W GORDON AVE	2/2/2019	P1
C	RESIDENTIAL BURGLARY	5200 N HAWTHORNE ST	1/27/2019	P1
C	RESIDENTIAL BURGLARY	5900 N POST ST	1/28/2019	P1
C	ROBBERY 1D COMMERCIAL	3500 N DIVISION ST	1/28/2019	P2
A	ROBBERY 1D PERSON	N WALL ST / W PRINCETON AVE	1/30/2019	P1
C	THEFT 3D FROM MOTOR VEHICLE	4000 N POST ST	1/31/2019	P1
C	THEFT 3D FROM MOTOR VEHICLE	600 W GORDON AVE	1/31/2019	P1
C	THEFT OF MOTOR VEHICLE	700 W PROVIDENCE AVE	1/27/2019	P1
C	THEFT OF MOTOR VEHICLE	5100 N ADAMS ST	2/2/2019	P1
<u>SPA1NW</u>				
C	ASSAULT 2D	3700 W PROVIDENCE AVE	1/27/2019	P1
C	ASSAULT 3D WEAPON OR NEGLIGENT INJURY	2500 W SANSON AVE	1/27/2019	P1
C	BURGLARY 2D GARAGE	4000 W NORTHWEST BLVD	1/29/2019	P1
C	MAIL THEFT	2600 W WALTON AVE	2/1/2019	P1
C	TAKING MOTOR VEHICLE WITHOUT PERMISSION 2D	2400 W LACROSSE AVE	2/1/2019	P1
C	THEFT 2D ALL OTHER	2400 W LACROSSE AVE	2/1/2019	P1
C	THEFT 2D FROM BUILDING	3800 W NORTHWEST BLVD	2/2/2019	P1
C	THEFT 3D ALL OTHER	4300 W SANSON AVE	1/28/2019	P1
C	THEFT 3D FROM MOTOR VEHICLE	2400 W GARLAND AVE	1/27/2019	P1
C	THEFT 3D FROM MOTOR VEHICLE	5000 N CANNON ST	1/30/2019	P1
C	THEFT 3D FROM MOTOR VEHICLE	3600 W LACROSSE AVE	2/2/2019	P1
C	THEFT 3D FROM MOTOR VEHICLE	3100 W HEROY AVE	2/2/2019	P1
C	THEFT 3D VEHICLE PARTS AND ACCESSORIES	5600 W EXCELL AVE	1/27/2019	P1
C	THEFT OF A FIREARM ALL OTHER LOCATIONS	4400 W NORTHWEST BLVD	1/31/2019	P1
C	THEFT OF MOTOR VEHICLE	3500 W LACROSSE AVE	2/2/2019	P1

POLICE SUMMARY - Ending: Saturday, February 2, 2019



NW - North Central District (P2)

Preliminary IBR Counts

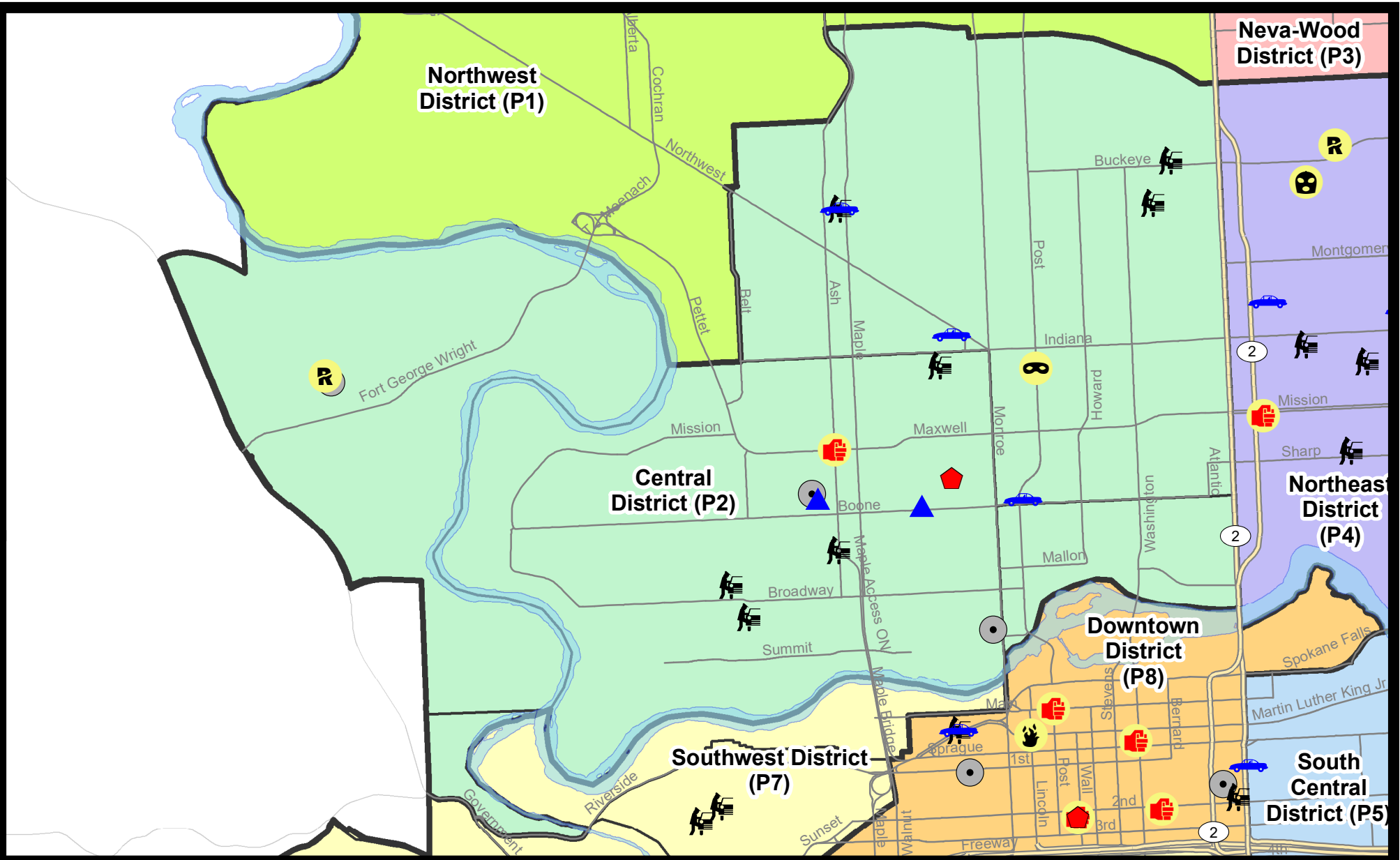
NIBRS Categories (Part 1 Selected)		7 Day Comparison			28 Day Comparison			YTD Comparison		
		Current	Prior	Percent	Current	Prior	Percent	Current	Prior	Percent
Violent	Criminal Homicide	0	0		0	0		0	0	
	Rape	1	2	-50.00%	5	2	150.00%	6	2	200.00%
	Robbery - Commercial	0	1	-100.00%	1	2	-50.00%	1	1	0.00%
	Robbery - Person	1	1	0.00%	4	4	0.00%	5	6	-16.67%
	Aggravated Assault - Non DV	1	2	-50.00%	8	5	60.00%	9	6	50.00%
	Aggravated Assault - DV	0	0		3	3	0.00%	5	8	-37.50%
Violent Total:		3	6	-50.00%	21	16	31.25%	26	23	13.04%
Property	Burglary - Residential	1	5	-80.00%	10	13	-23.08%	11	13	-15.38%
	Burglary Garage	2	3	-33.33%	10	4	150.00%	11	6	83.33%
	Burglary Commercial	3	3	0.00%	7	5	40.00%	7	1	600.00%
	Larceny	29	30	-3.33%	106	125	-15.20%	123	111	10.81%
	Vehicle Theft	3	6	-50.00%	19	19	0.00%	21	23	-8.70%
	Arson	0	0		1	0		1	0	
Property Total:		38	47	-19.15%	153	166	-7.83%	174	154	12.99%
Preliminary Part 1 Crime Totals:		41	53	-22.64%	174	182	-4.40%	200	177	12.99%
Current 7 Day Period:		1/27/2019 - 2/2/2019			Prior 7 Day Period:		1/20/2019 - 1/26/2019			
Current 28 Day Period:		1/6/2019 - 2/2/2019			Prior 28 Day Period:		12/9/2018 - 1/5/2019			
Current YTD Day Period:		1/1/2019 - 2/2/2019			Prior YTD Period:		1/1/2018 - 2/2/2018			

Prepared by SPD Crime Analysis Office - Monday, February 4, 2019

NOTE: SPD moved from UCR to the NIBRS reporting standard on 10/4/16 following the transition to a new RMS System. [Numbers on CompStat reports prior to this date should not be used as a comparison to those on this report.](#) Additional info on these reporting standards can be found on the FBI website: <https://ucr.fbi.gov/nibrs-overview>

This chart represents Preliminary counts of selected crime categories from Police Case Reports. Full statistical analysis to determine the confidence level of this data has not been performed. The % change columns on the preliminary counts differ from the percentage change on the NIBRS crime report, sometimes significantly. The CompStat report is designed for operational use and includes only selected NIBRS categories and coding less complex than full NIBRS rules. Official statistics for these and other NIBRS categories can be found on WASPC & FBI websites once available.





City of Spokane
Central District (P2)
Selected Crime Types
2019-01-27 to 2019-02-02
 Prepared By:
 Crime Analysis Unit
 Spokane Police Department

Legend


NIBRS Events

- | | | | |
|-------------------|--------------------|----------------------|---------------------|
| Criminal Homicide | Robbery Commercial | Aggravated Assault | Burglary Commercial |
| Rape | Robbery Person | Burglary Residential | Vehicle Prowling |
| | | Burglary Garage | Vehicle Theft |
| | | | Arson |

Cases Represent LERMS Crime Codes
 Points may indicate multiple events
 Note: Veh Prowl is only Larceny category displayed



For Additional Information on Incidents pertaining to an Area, Trend, or Pattern Contact Information Analysis



THIS IS NOT A LEGAL DOCUMENT:
 The information shown on this map is compiled from various sources and is subject to constant revision. Information shown on this map should not be used to determine the location of facilities in relationship to property lines, section lines, streets, etc.

Sunday - Saturday

NW - Central District (P2)

1/27/2019 TO 2/2/2019



<u>A/C</u>	<u>Offense Statute</u>	<u>Address</u>	<u>Reported Date</u>	<u>Dist</u>
<u>SPA2EG</u>				
C	MAIL THEFT	1300 W CHELAN AVE	1/27/2019	P1
C	MAIL THEFT	300 W MISSION AVE	1/28/2019	P2
C	MAIL THEFT	600 W MANSFIELD AVE	1/28/2019	P2
C	MAIL THEFT	700 W MAXWELL AVE	1/31/2019	P2
C	ROBBERY 1D PERSON	N POST ST / W NORA AVE	2/2/2019	P1
C	THEFT 1D ALL OTHER	800 W GRACE AVE	1/30/2019	P2
C	THEFT 3D ALL OTHER	1600 W SHANNON AVE	1/28/2019	P2
C	THEFT 3D FROM BUILDING	500 W SINTO AVE	1/30/2019	P2
C	THEFT 3D FROM MOTOR VEHICLE	1600 W YORK AVE	1/27/2019	P2
C	THEFT 3D FROM MOTOR VEHICLE	2500 N CALISPEL ST	1/28/2019	P2
A	THEFT 3D FROM MOTOR VEHICLE	200 W BUCKEYE AVE	2/1/2019	P2
C	THEFT 3D SHOPLIFTING	1600 W NORTHWEST BLVD	1/31/2019	P2
C	THEFT 3D SHOPLIFTING	1600 W NORTHWEST BLVD	1/31/2019	P2
C	THEFT 3D VEHICLE PARTS AND ACCESSORIES	2500 N CALISPEL ST	1/28/2019	P2
C	THEFT 3D VEHICLE PARTS AND ACCESSORIES	1900 N STEVENS ST	1/31/2019	P2
A	THEFT OF MOTOR VEHICLE	1600 W YORK AVE	1/27/2019	P2
C	THEFT OF MOTOR VEHICLE	1100 W SHANNON AVE	1/29/2019	P1
C	THEFT OF MOTOR VEHICLE	1200 N LINCOLN ST	2/1/2019	P1
<u>SPA2RS</u>				
C	THEFT 2D ALL OTHER	900 N MONROE ST	2/1/2019	P2
C	THEFT 2D ALL OTHER	1100 N DIVISION ST	2/2/2019	P2
<u>SPA2WC</u>				
A	BURGLARY 2D COMMERCIAL	1800 W SHARP AVE	1/27/2019	P2
C	BURGLARY 2D COMMERCIAL	1000 W SUMMIT PKWY	1/30/2019	P1
C	BURGLARY 2D GARAGE	1300 W BOONE AVE	1/27/2019	P2
C	BURGLARY 2D GARAGE	1700 W SHARP AVE	1/29/2019	P1
C	RESIDENTIAL BURGLARY	1100 W SHARP AVE	1/27/2019	P2
C	THEFT 2D ALL OTHER	N CEDAR ST / W MAXWELL AVE	1/28/2019	P2
C	THEFT 2D ALL OTHER	1100 W MALLON AVE	2/2/2019	P2
C	THEFT 2D ALL OTHER	500 N JEFFERSON LN	2/2/2019	P2
C	THEFT 3D CITY SHOPLIFTING	1000 W SUMMIT PKWY	1/29/2019	P1
C	THEFT 3D FROM BUILDING	2300 W COLLEGE AVE	1/31/2019	P2
A	THEFT 3D FROM MOTOR VEHICLE	1000 N ASH ST	1/27/2019	P2
C	THEFT 3D FROM MOTOR VEHICLE	1800 N JEFFERSON ST	1/30/2019	P2
C	THEFT 3D FROM MOTOR VEHICLE	2000 W COLLEGE AVE	1/31/2019	P2
A	THEFT 3D FROM MOTOR VEHICLE	2100 W MALLON AVE	2/2/2019	P2
C	THEFT 3D SHOPLIFTING	2200 W BROADWAY AVE	1/29/2019	P2

A/C	Offense Statute	Address	Reported Date	Dist
C	THEFT 3D SHOPLIFTING	1000 W SUMMIT PKWY	1/30/2019	P1
C	THEFT 3D VEHICLE PARTS AND ACCESSORIES	1500 W DEAN AVE	1/31/2019	P2
C	VEHICULAR ASSAULT	W MAXWELL AVE / N ASH ST	1/30/2019	P1

SPA2WH

C	BURGLARY 2D COMMERCIAL	3400 W FORT GEORGE WRIGHT DR	2/1/2019	P1
C	MAIL THEFT	1600 N RIVER RIDGE BLVD	1/30/2019	P2
C	RAPE 3D		1/28/2019	P1

POLICE SUMMARY - Ending: Saturday, February 2, 2019



NE - Neva-Wood District (P3)

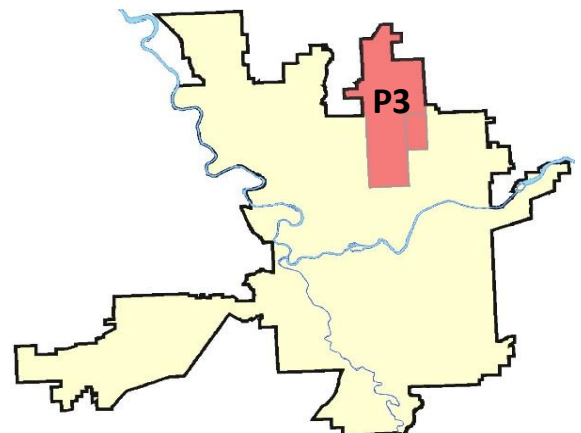
Preliminary IBR Counts

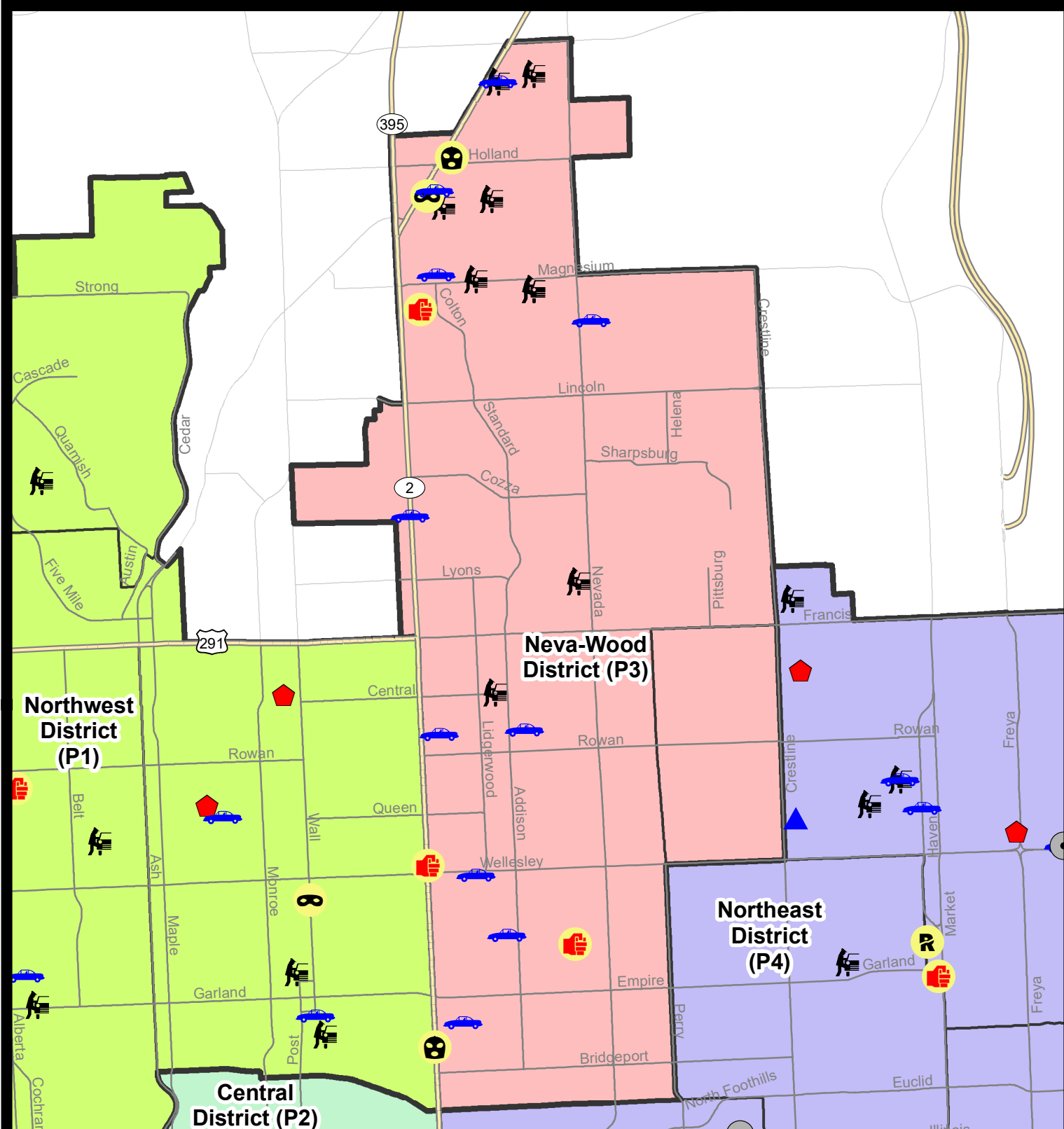
NIBRS Categories (Part 1 Selected)		7 Day Comparison			28 Day Comparison			YTD Comparison		
		Current	Prior	Percent	Current	Prior	Percent	Current	Prior	Percent
Violent	Criminal Homicide	0	0		0	0		0	0	
	Rape	0	2	-100.00%	6	3	100.00%	7	6	16.67%
	Robbery - Commercial	1	0		3	4	-25.00%	5	2	150.00%
	Robbery - Person	1	1	0.00%	3	5	-40.00%	4	4	0.00%
	Aggravated Assault - Non DV	3	1	200.00%	8	8	0.00%	10	10	0.00%
	Aggravated Assault - DV	1	0		5	6	-16.67%	6	3	100.00%
Violent Total:		6	4	50.00%	25	26	-3.85%	32	25	28.00%
Property	Burglary - Residential	0	5	-100.00%	10	13	-23.08%	12	20	-40.00%
	Burglary Garage	0	3	-100.00%	11	12	-8.33%	13	15	-13.33%
	Burglary Commercial	0	1	-100.00%	3	7	-57.14%	3	5	-40.00%
	Larceny	45	43	4.65%	188	251	-25.10%	228	339	-32.74%
	Vehicle Theft	10	11	-9.09%	28	36	-22.22%	29	46	-36.96%
	Arson	0	0		1	2	-50.00%	1	1	0.00%
Property Total:		55	63	-12.70%	241	321	-24.92%	286	426	-32.86%
Preliminary Part 1 Crime Totals:		61	67	-8.96%	266	347	-23.34%	318	451	-29.49%
Current 7 Day Period:		1/27/2019 - 2/2/2019			Prior 7 Day Period:		1/20/2019 - 1/26/2019			
Current 28 Day Period:		1/6/2019 - 2/2/2019			Prior 28 Day Period:		12/9/2018 - 1/5/2019			
Current YTD Day Period:		1/1/2019 - 2/2/2019			Prior YTD Period:		1/1/2018 - 2/2/2018			

Prepared by SPD Crime Analysis Office - Monday, February 4, 2019

NOTE: SPD moved from UCR to the NIBRS reporting standard on 10/4/16 following the transition to a new RMS System. [Numbers on CompStat reports prior to this date should not be used as a comparison to those on this report.](#) Additional info on these reporting standards can be found on the FBI website: <https://ucr.fbi.gov/nibrs-overview>

This chart represents Preliminary counts of selected crime categories from Police Case Reports. Full statistical analysis to determine the confidence level of this data has not been performed. The % change columns on the preliminary counts differ from the percentage change on the NIBRS crime report, sometimes significantly. The CompStat report is designed for operational use and includes only selected NIBRS categories and coding less complex than full NIBRS rules. Official statistics for these and other NIBRS categories can be found on WASPC & FBI websites once available.





City of Spokane
Neva-Wood District (P3)
Selected Crime Codes
2019-01-27 to 2019-02-02
 Prepared By:
 Crime Analysis Unit
 Spokane Police Department

Legend

NIBRS Events



Criminal Homicide



Rape



Robbery Commercial



Robbery Person



Aggravated Assault



Burglary Residential



Burglary Garage



Burglary Commercial



Vehicle Prowling



Vehicle Theft



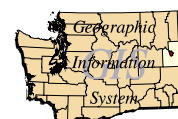
Arson



Cases Represent LERMS Crime Codes
 Points may indicate multiple events
 Note: Veh Prowl is only Larceny displayed

For Additional Information on
 Incidents pertaining to an
 Area, Trend, or Pattern
 Contact Information Analysis

0 0.2 0.4 0.8 Miles



THIS IS NOT A LEGAL DOCUMENT:
 The information shown on this map is compiled
 from various sources and is subject to constant
 revision. Information shown on this map should
 not be used to determine the location of facilities
 in relationship to property lines, section lines,
 streets, etc.

Sunday - Saturday

NE - Neva-Wood District (P3)

1/27/2019 TO 2/2/2019



<u>A/C</u>	<u>Offense Statute</u>	<u>Address</u>	<u>Reported Date</u>	<u>Dist</u>
SPB3NL				
C	ASSAULT 2D	0 E MAYFAIR CT	1/31/2019	P4
C	ASSAULT 2D	4700 N DIVISION ST	2/2/2019	P3
C	ASSAULT 2D	9500 N NEWPORT HWY	2/2/2019	P4
C	IBR Purposes Only - Aggravated Assault	700 E ROCKWELL AVE	2/1/2019	P4
C	ROBBERY 1D COMMERCIAL	9500 N NEWPORT HWY	2/2/2019	P4
C	ROBBERY 1D PERSON	9200 N NEWPORT HWY	1/30/2019	P3
C	TAKING MOTOR VEHICLE WITHOUT PERMISSION 1D	500 E NEBRASKA AVE	1/30/2019	P2
C	THEFT 1D FROM BUILDING	5600 N LIDGERWOOD ST	1/28/2019	
C	THEFT 2D ALL OTHER	6100 N LIDGERWOOD ST	1/27/2019	P3
C	THEFT 2D FROM BUILDING	6900 N WISCOMB ST	1/29/2019	P3
C	THEFT 2D FROM BUILDING	8900 N COLTON ST	1/30/2019	P3
C	THEFT 2D FROM BUILDING	5600 N LIDGERWOOD ST	1/30/2019	P3
C	THEFT 2D FROM BUILDING	9700 N MORTON CT	1/30/2019	P3
C	THEFT 2D FROM MOTOR VEHICLE	9100 N NEWPORT HWY	1/28/2019	P3
C	THEFT 2D FROM MOTOR VEHICLE	9700 N NEWPORT HWY	1/30/2019	P4
C	THEFT 2D FROM MOTOR VEHICLE	600 E MAGNESIUM RD	1/31/2019	P3
C	THEFT 2D SHOPLIFTING	4700 N DIVISION ST	1/31/2019	P3
C	THEFT 2D SHOPLIFTING	9600 N NEWPORT HWY	2/2/2019	P3
C	THEFT 3D ALL OTHER	200 E CROWN AVE	1/29/2019	P3
C	THEFT 3D ALL OTHER	9200 N NEWPORT HWY	1/31/2019	P3
C	THEFT 3D ALL OTHER	700 E ROCKWELL AVE	2/1/2019	P4
C	THEFT 3D CITY ALL OTHER	6900 N WISCOMB ST	2/2/2019	P3
C	THEFT 3D CITY SHOPLIFTING	6700 N DIVISION ST	1/28/2019	P4
C	THEFT 3D CITY SHOPLIFTING	4700 N DIVISION ST	1/30/2019	P4
C	THEFT 3D CITY SHOPLIFTING	4700 N DIVISION ST	1/31/2019	P3
C	THEFT 3D CITY SHOPLIFTING	9200 N COLTON ST	2/1/2019	P4
C	THEFT 3D CITY SHOPLIFTING	6700 N DIVISION ST	2/1/2019	P4
C	THEFT 3D FROM BUILDING	1100 E COZZA DR	1/28/2019	P3
C	THEFT 3D FROM BUILDING	500 E KEDLIN AVE	1/31/2019	P3
C	THEFT 3D FROM MOTOR VEHICLE	900 E HOLYOKE AVE	1/28/2019	P3
C	THEFT 3D FROM MOTOR VEHICLE	9900 N NEWPORT HWY	1/30/2019	P3
C	THEFT 3D FROM MOTOR VEHICLE	600 E MAGNESIUM RD	1/31/2019	P3
A	THEFT 3D FROM MOTOR VEHICLE	400 E MAGNESIUM RD	1/31/2019	P3
C	THEFT 3D FROM MOTOR VEHICLE	9200 N COLTON ST	2/1/2019	P2
C	THEFT 3D FROM MOTOR VEHICLE	400 E CENTRAL AVE	2/1/2019	P3
C	THEFT 3D SHOPLIFTING	4700 N DIVISION ST	1/27/2019	P3
C	THEFT 3D SHOPLIFTING	9500 N NEWPORT HWY	1/27/2019	P3
C	THEFT 3D SHOPLIFTING	9100 N NEWPORT HWY	1/27/2019	P3

For protection of victim privacy, the entire address on sexual assault crimes has been redacted.

A/C	Offense Statute	Address	Reported Date	Dist
C	THEFT 3D SHOPLIFTING	4700 N DIVISION ST	1/28/2019	P3
C	THEFT 3D SHOPLIFTING	4700 N DIVISION ST	1/29/2019	P3
C	THEFT 3D SHOPLIFTING	5800 N DIVISION ST	1/30/2019	P3
C	THEFT 3D SHOPLIFTING	4700 N DIVISION ST	1/30/2019	P3
C	THEFT 3D SHOPLIFTING	7900 N DIVISION ST	1/30/2019	P3
C	THEFT 3D SHOPLIFTING	9500 N NEWPORT HWY	1/31/2019	P3
C	THEFT 3D SHOPLIFTING	4700 N DIVISION ST	2/2/2019	P3
C	THEFT 3D SHOPLIFTING	9500 N NEWPORT HWY	2/2/2019	P3
C	THEFT 3D SHOPLIFTING	6700 N DIVISION ST	2/2/2019	P3
C	THEFT 3D SHOPLIFTING	6700 N DIVISION ST	2/2/2019	P3
C	THEFT 3D SHOPLIFTING	7900 N DIVISION ST	2/2/2019	P3
C	THEFT 3D VEHICLE PARTS AND ACCESSORIES	0 E QUEEN AVE	1/29/2019	P3
A	THEFT 3D VEHICLE PARTS AND ACCESSORIES	6700 N STANDARD ST	1/30/2019	P3
C	THEFT 3D VEHICLE PARTS AND ACCESSORIES	7400 N NEVADA ST	2/1/2019	P3
C	THEFT OF MOTOR VEHICLE	100 E KIERNAN AVE	1/27/2019	P1
C	THEFT OF MOTOR VEHICLE	7100 N DIVISION ST	1/27/2019	P1
C	THEFT OF MOTOR VEHICLE	400 E RICH AVE	1/27/2019	P4
C	THEFT OF MOTOR VEHICLE	5600 N DIVISION ST	1/30/2019	P2
C	THEFT OF MOTOR VEHICLE	9300 N NEWPORT HWY	1/30/2019	P4
C	THEFT OF MOTOR VEHICLE	9700 N NEWPORT HWY	1/30/2019	P4
C	THEFT OF MOTOR VEHICLE	8700 N COLTON ST	2/1/2019	P1
C	THEFT OF MOTOR VEHICLE	8400 N NEVADA ST	2/1/2019	P3
C	THEFT OF MOTOR VEHICLE	200 E WELLESLEY AVE	2/2/2019	P4

POLICE SUMMARY - Ending: Saturday, February 2, 2019



NE - Northeast District (P4)

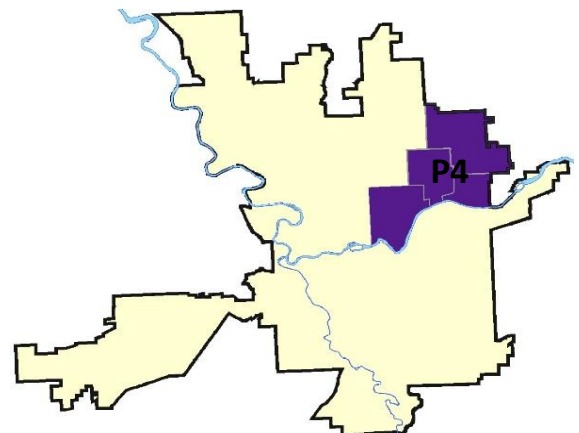
Preliminary IBR Counts

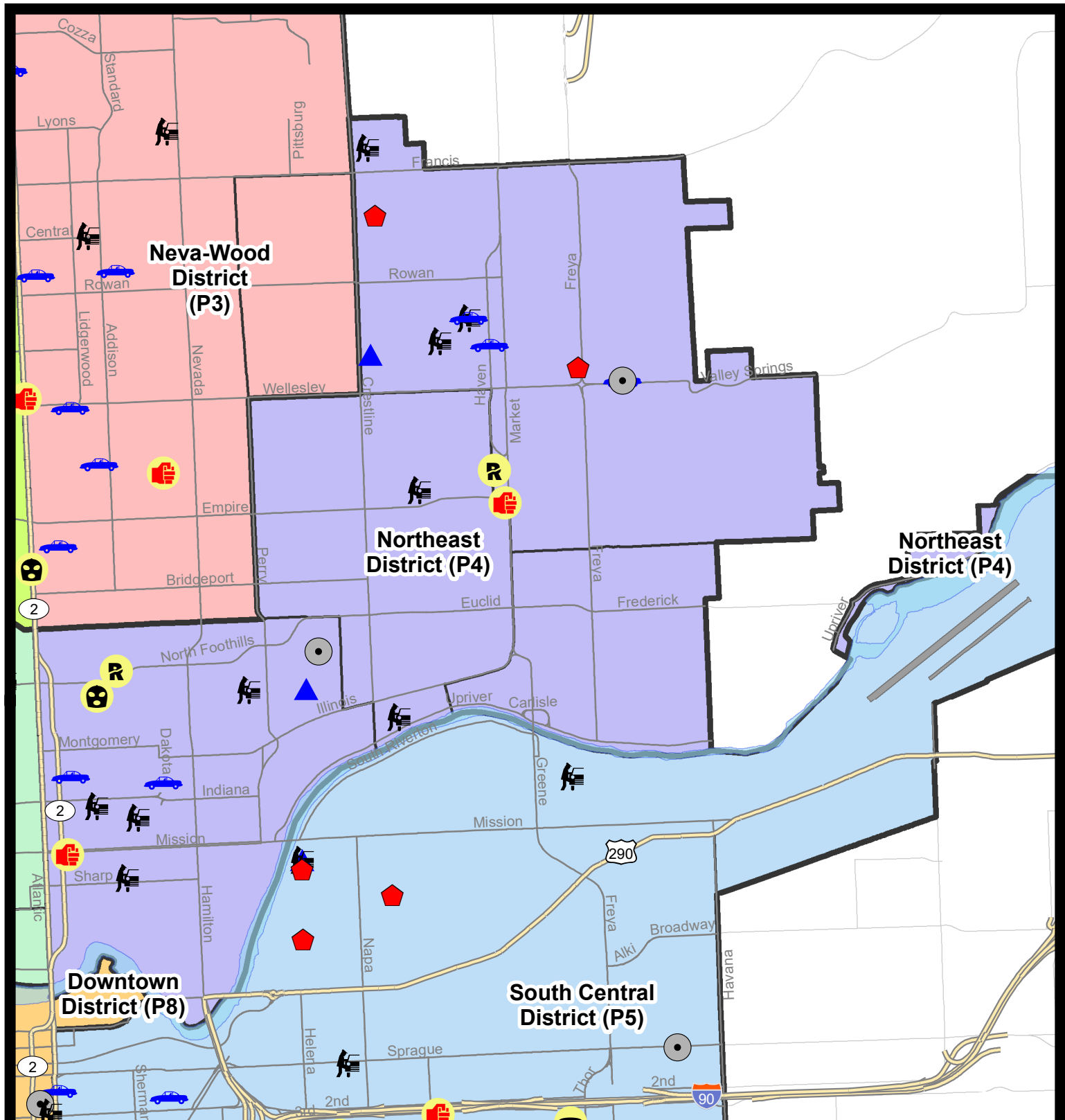
NIBRS Categories (Part 1 Selected)		7 Day Comparison			28 Day Comparison			YTD Comparison		
		Current	Prior	Percent	Current	Prior	Percent	Current	Prior	Percent
Violent	Criminal Homicide	0	0		0	0		0	0	
	Rape	2	0		4	3	33.33%	6	3	100.00%
	Robbery - Commercial	1	0		1	0		1	2	-50.00%
	Robbery - Person	0	0		1	4	-75.00%	1	3	-66.67%
	Aggravated Assault - Non DV	1	1	0.00%	5	11	-54.55%	8	9	-11.11%
	Aggravated Assault - DV	1	0		1	6	-83.33%	2	8	-75.00%
Violent Total:		5	1	400.00%	12	24	-50.00%	18	25	-28.00%
Property	Burglary - Residential	2	2	0.00%	11	19	-42.11%	11	16	-31.25%
	Burglary Garage	2	0		4	4	0.00%	5	5	0.00%
	Burglary Commercial	2	0		3	4	-25.00%	3	7	-57.14%
	Larceny	28	19	47.37%	122	114	7.02%	143	158	-9.49%
	Vehicle Theft	5	10	-50.00%	20	19	5.26%	20	38	-47.37%
	Arson	0	0		0	0		0	0	
Property Total:		39	31	25.81%	160	160	0.00%	182	224	-18.75%
Preliminary Part 1 Crime Totals:		44	32	37.50%	172	184	-6.52%	200	249	-19.68%
Current 7 Day Period:		1/27/2019 - 2/2/2019			Prior 7 Day Period:		1/20/2019 - 1/26/2019			
Current 28 Day Period:		1/6/2019 - 2/2/2019			Prior 28 Day Period:		12/9/2018 - 1/5/2019			
Current YTD Day Period:		1/1/2019 - 2/2/2019			Prior YTD Period:		1/1/2018 - 2/2/2018			

Prepared by SPD Crime Analysis Office - Monday, February 4, 2019

NOTE: SPD moved from UCR to the NIBRS reporting standard on 10/4/16 following the transition to a new RMS System. [Numbers on CompStat reports prior to this date should not be used as a comparison to those on this report.](#) Additional info on these reporting standards can be found on the FBI website: <https://ucr.fbi.gov/nibrs-overview>

This chart represents Preliminary counts of selected crime categories from Police Case Reports. Full statistical analysis to determine the confidence level of this data has not been performed. The % change columns on the preliminary counts differ from the percentage change on the NIBRS crime report, sometimes significantly. The CompStat report is designed for operational use and includes only selected NIBRS categories and coding less complex than full NIBRS rules. Official statistics for these and other NIBRS categories can be found on WASPC & FBI websites once available.





City of Spokane
Northeast District (P4)
Selected
Crime Codes
2019-01-27 to 2019-02-02
 Prepared By:
 Crime Analysis Unit
 Spokane Police Department

Legend

NIBRS Events



Criminal Homicide



Rape



Robbery Commercial



Robbery Person



Aggravated Assault



Burglary Residential



Burglary Garage



Burglary Commercial



Vehicle Prowling



Vehicle Theft



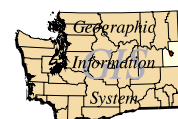
Arson



Cases Represent LERMS Crime Codes
 Points may indicate multiple events
 Note: Veh Prowl is only Larceny displayed

For Additional Information on
 Incidents pertaining to an
 Area, Trend, or Pattern
 Contact Information Analysis

0 0.2 0.4 0.8 Miles



THIS IS NOT A LEGAL DOCUMENT:
 The information shown on this map is compiled
 from various sources and is subject to constant
 revision. Information shown on this map should
 not be used to determine the location of facilities
 in relationship to property lines, section lines,
 streets, etc.

Sunday - Saturday

NE - Northeast District (P4)

1/27/2019 TO 2/2/2019



<u>A/C</u>	<u>Offense Statute</u>	<u>Address</u>	<u>Reported Date</u>	<u>Dist</u>
<u>SPB4BE</u>				
C	ASSAULT 2D	3800 N MARKET ST	2/2/2019	P4
C	THEFT 3D ALL OTHER	4000 N COOK ST	1/28/2019	P2
C	THEFT 3D FROM BUILDING	4000 N COOK ST	1/31/2019	P4
C	THEFT 3D FROM BUILDING	1600 E WELLESLEY AVE	1/31/2019	P4
C	THEFT 3D FROM MOTOR VEHICLE	4000 N COOK ST	1/27/2019	P4
C	THEFT 3D FROM MOTOR VEHICLE	2200 E NORTH CRESCENT AVE	1/31/2019	P4
<u>SPB4HI</u>				
C	BURGLARY 2D COMMERCIAL	3800 E WELLESLEY AVE	1/30/2019	P4
A	BURGLARY 2D GARAGE	4900 N LEE ST	1/28/2019	P4
C	IBR Purposes Only - All Other Larceny	N REGAL ST / E DIAMOND AVE	1/30/2019	P4
C	IBR Purposes Only - Theft From Motor Vehicle	N REGAL ST / E DIAMOND AVE	1/30/2019	P4
C	RAPE 3D		1/30/2019	P4
C	RESIDENTIAL BURGLARY	2200 E BISMARCK AVE	1/30/2019	P4
A	RESIDENTIAL BURGLARY	3500 E BROAD AVE	1/30/2019	P4
C	THEFT 2D FROM MOTOR VEHICLE	6400 N LEE ST	1/27/2019	P4
C	THEFT 3D ALL OTHER	4800 N MARKET ST	2/1/2019	P4
C	THEFT 3D ALL OTHER	4300 E VANTAGE LN	2/1/2019	P4
C	THEFT 3D FROM MOTOR VEHICLE	5000 N LACEY ST	1/28/2019	P4
C	THEFT OF MOTOR VEHICLE	3800 E WELLESLEY AVE	1/30/2019	P4
C	THEFT OF MOTOR VEHICLE	N REGAL ST / E DIAMOND AVE	1/30/2019	P4
C	THEFT OF MOTOR VEHICLE	E OLYMPIC AVE / N HAVEN ST	2/2/2019	P4
<u>SPB4LO</u>				
C	ASSAULT 2D	100 E MISSION AVE	1/31/2019	P2
C	BURGLARY 2D COMMERCIAL	2800 N PITTSBURG ST	1/28/2019	P4
A	BURGLARY 2D FENCED AREA	1200 E MARIETTA AVE	1/30/2019	P4
C	BURGLARY 2D GARAGE	1600 E MARIETTA AVE	1/28/2019	P4
C	RAPE 2D		1/31/2019	P2
C	ROBBERY 2D COMMERCIAL	200 E NORTH FOOTHILLS DR	1/29/2019	P4
C	THEFT 2D ALL OTHER	1100 N HAMILTON ST	2/2/2019	P4
C	THEFT 2D FROM MOTOR VEHICLE	500 E NORA AVE	1/31/2019	P4
C	THEFT 3D CITY ALL OTHER	1700 N DIVISION ST	1/28/2019	P2
C	THEFT 3D CITY SHOPLIFTING	900 E SHARP AVE	1/27/2019	P2
C	THEFT 3D CITY SHOPLIFTING	900 E MISSION AVE	1/27/2019	P4
C	THEFT 3D CITY SHOPLIFTING	2400 N DIVISION ST	1/31/2019	P2
C	THEFT 3D FROM BUILDING	2200 N MORTON ST	1/27/2019	P4
A	THEFT 3D FROM MOTOR VEHICLE	400 E SHARP AVE	1/29/2019	P4
C	THEFT 3D FROM MOTOR VEHICLE	1800 N LIDGERWOOD ST	1/30/2019	P4

For protection of victim privacy, the entire address on sexual assault crimes has been redacted.

A/C	Offense Statute	Address	Reported Date	Dist
A	THEFT 3D FROM MOTOR VEHICLE	1200 E MARIETTA AVE	1/30/2019	P4
C	THEFT 3D SHOPLIFTING	2000 N HAMILTON ST	1/29/2019	P4
C	THEFT 3D SHOPLIFTING	900 E MISSION AVE	1/30/2019	P4
C	THEFT 3D SHOPLIFTING	900 E MISSION AVE	1/30/2019	P4
C	THEFT 3D SHOPLIFTING	900 E MISSION AVE	1/31/2019	P4
C	THEFT 3D SHOPLIFTING	2000 N HAMILTON ST	1/31/2019	P4
C	THEFT 3D SHOPLIFTING	900 E MISSION AVE	2/2/2019	P4
C	THEFT OF MOTOR VEHICLE	100 E BALDWIN AVE	1/30/2019	P2
C	THEFT OF MOTOR VEHICLE	700 E BALDWIN AVE	2/1/2019	P3

SPOKANE POLICE DEPARTMENT



SOUTH **Police Service Area**

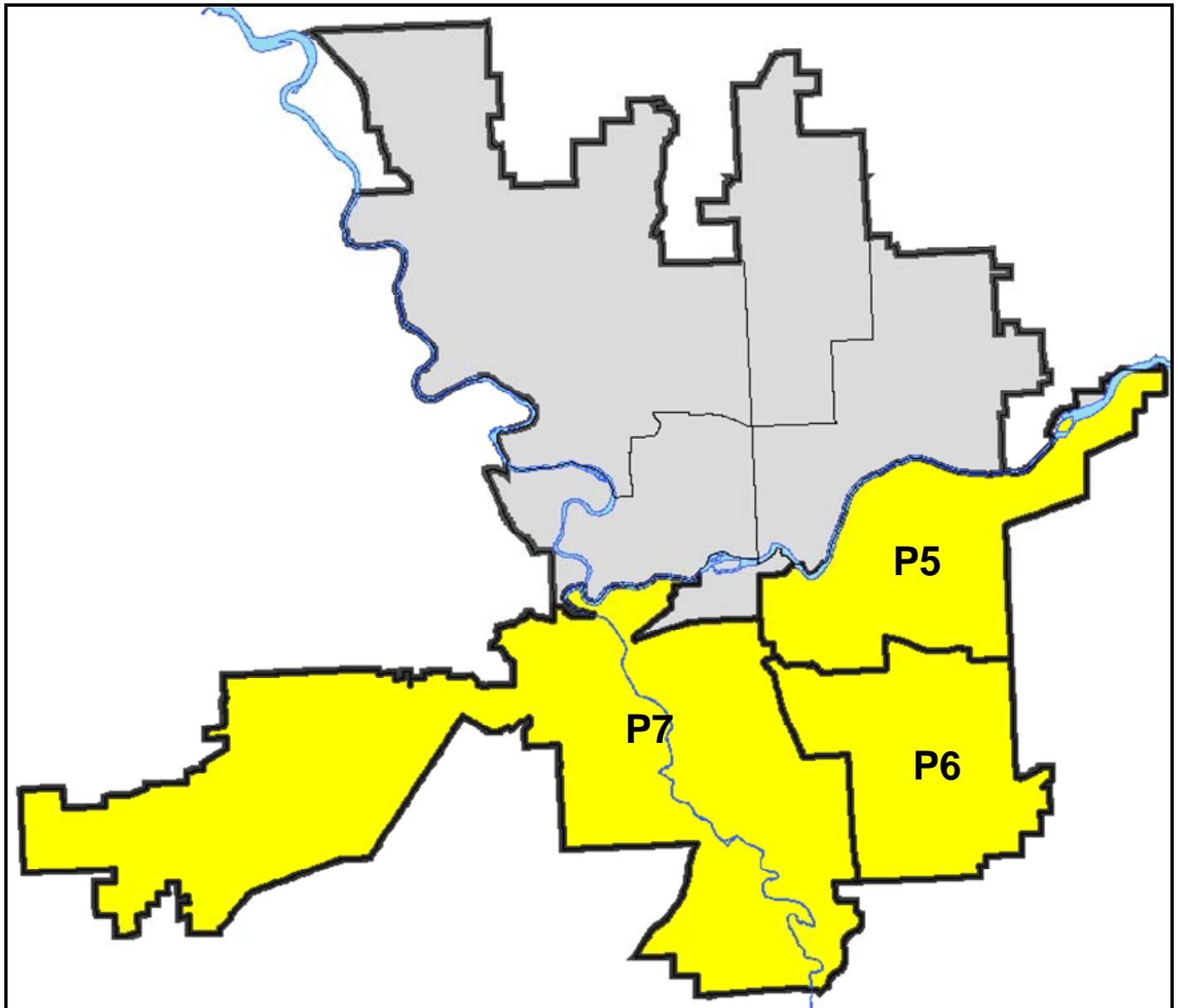
PSA Commander

Captain Tracie Meidl

South Central District (P5)

Southeast District (P6)

Southwest District (P7)



POLICE SUMMARY - Ending: Saturday, February 2, 2019

SOUTH PRECINCT (P5, P6, and P7)



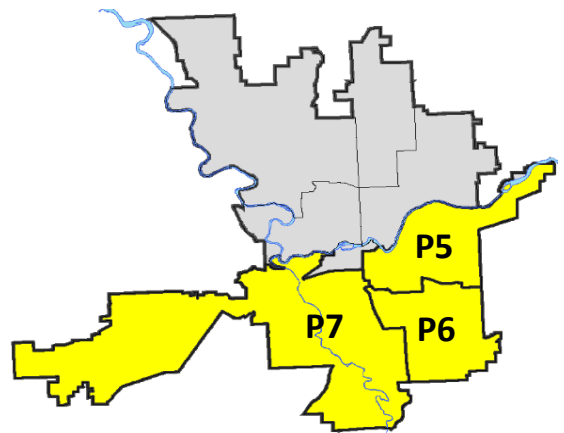
Preliminary IBR Counts

NIBRS Categories (Part 1 Selected)		7 Day Comparison			28 Day Comparison			YTD Comparison		
		Current	Prior	Percent	Current	Prior	Percent	Current	Prior	Percent
Violent	Criminal Homicide	0	1	-100.00%	1	0		1	0	
	Rape	1	1	0.00%	4	4	0.00%	4	10	-60.00%
	Robbery - Commercial	0	0		1	1	0.00%	1	0	
	Robbery - Person	1	3	-66.67%	5	4	25.00%	5	3	66.67%
	Aggravated Assault - Non DV	1	3	-66.67%	13	7	85.71%	16	15	6.67%
	Aggravated Assault - DV	1	3	-66.67%	14	7	100.00%	16	12	33.33%
Violent Total:		4	11	-63.64%	38	23	65.22%	43	40	7.50%
Property	Burglary - Residential	7	6	16.67%	26	25	4.00%	33	39	-15.38%
	Burglary Garage	3	3	0.00%	15	22	-31.82%	18	14	28.57%
	Burglary Commercial	2	2	0.00%	10	9	11.11%	12	16	-25.00%
	Larceny	59	40	47.50%	180	177	1.69%	223	265	-15.85%
	Vehicle Theft	4	4	0.00%	21	42	-50.00%	28	57	-50.88%
	Arson	0	0		0	0		0	2	-100.00%
Property Total:		75	55	36.36%	252	275	-8.36%	314	393	-20.10%
Preliminary Part 1 Crime Totals:		79	66	19.70%	290	298	-2.68%	357	433	-17.55%
Current 7 Day Period:		1/27/2019 - 2/2/2019			Prior 7 Day Period:		1/20/2019 - 1/26/2019			
Current 28 Day Period:		1/6/2019 - 2/2/2019			Prior 28 Day Period:		12/9/2018 - 1/5/2019			
Current YTD Day Period:		1/1/2019 - 2/2/2019			Prior YTD Period:		1/1/2018 - 2/2/2018			

Prepared by SPD Crime Analysis Office - Monday, February 4, 2019

NOTE: SPD moved from UCR to the NIBRS reporting standard on 10/4/16 following the transition to a new RMS System. [Numbers on CompStat reports prior to this date should not be used as a comparison to those on this report.](#) Additional info on these reporting standards can be found on the FBI website: <https://ucr.fbi.gov/nibrs-overview>

This chart represents Preliminary counts of selected crime categories from Police Case Reports. Full statistical analysis to determine the confidence level of this data has not been performed. The % change columns on the preliminary counts differ from the percentage change on the NIBRS crime report, sometimes significantly. The CompStat report is designed for operational use and includes only selected NIBRS categories and coding less complex than full NIBRS rules. Official statistics for these and other NIBRS categories can be found on WASPC & FBI websites once available.



POLICE SUMMARY - Ending: Saturday, February 2, 2019



SE - South Central District (P5)

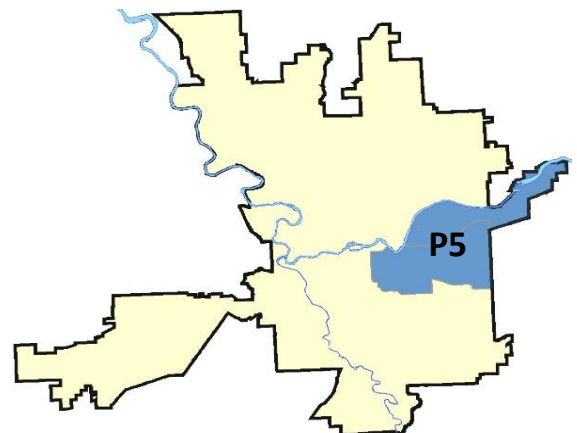
Preliminary IBR Counts


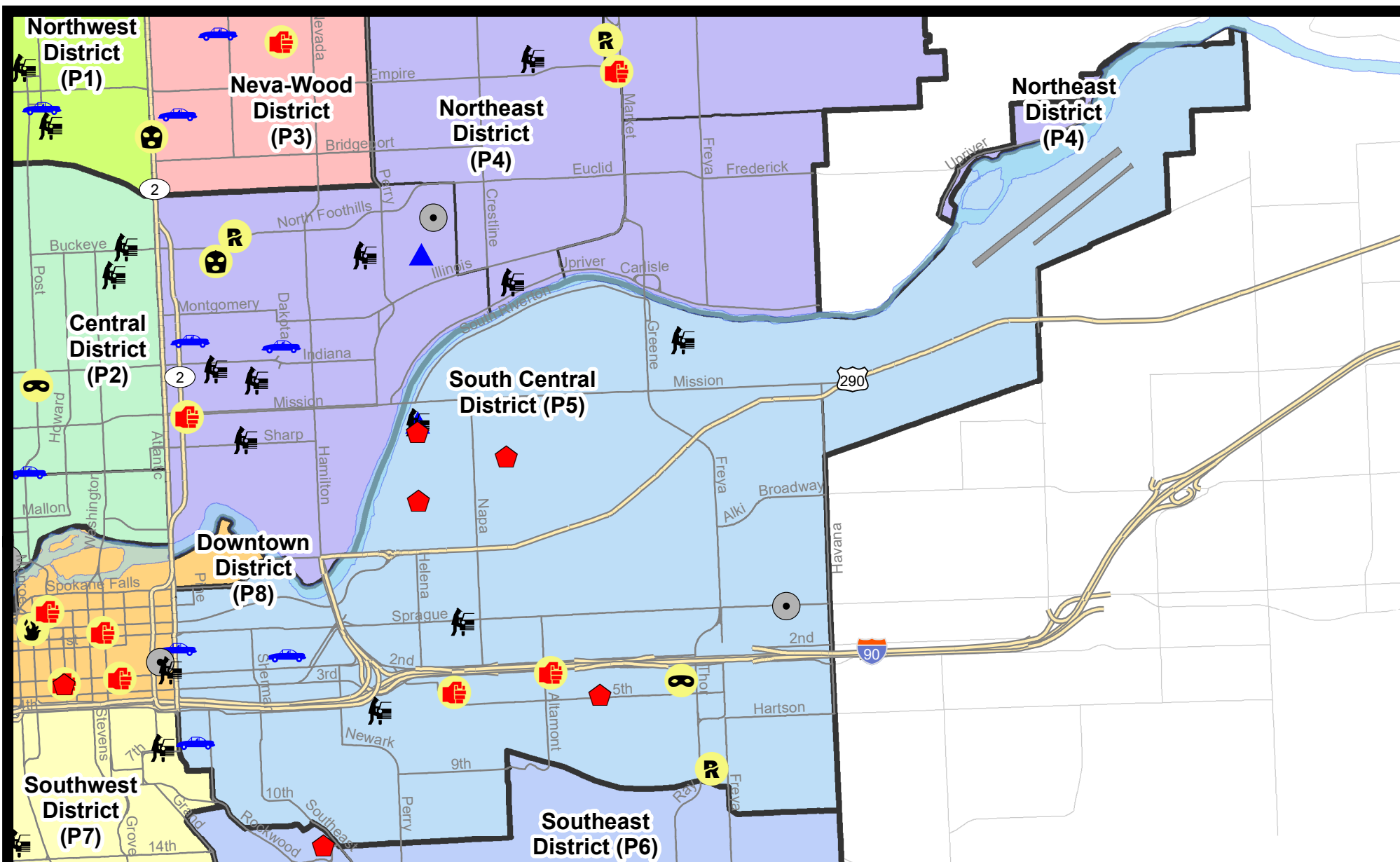
NIBRS Categories (Part 1 Selected)		7 Day Comparison			28 Day Comparison			YTD Comparison		
		Current	Prior	Percent	Current	Prior	Percent	Current	Prior	Percent
Violent	Criminal Homicide	0	1	-100.00%	1	0		1	0	
	Rape	1	1	0.00%	2	1	100.00%	2	3	-33.33%
	Robbery - Commercial	0	0		1	0		1	0	
	Robbery - Person	1	1	0.00%	2	4	-50.00%	2	1	100.00%
	Aggravated Assault - Non DV	1	3	-66.67%	4	2	100.00%	5	7	-28.57%
	Aggravated Assault - DV	1	0		4	3	33.33%	6	5	20.00%
Violent Total:		4	6	-33.33%	14	10	40.00%	17	16	6.25%
Property	Burglary - Residential	4	1	300.00%	10	5	100.00%	11	17	-35.29%
	Burglary Garage	1	1	0.00%	2	9	-77.78%	2	6	-66.67%
	Burglary Commercial	1	0		4	6	-33.33%	5	12	-58.33%
	Larceny	24	10	140.00%	60	58	3.45%	76	119	-36.13%
	Vehicle Theft	3	2	50.00%	11	17	-35.29%	13	22	-40.91%
	Arson	0	0		0	0		0	1	-100.00%
Property Total:		33	14	135.71%	87	95	-8.42%	107	177	-39.55%
Preliminary Part 1 Crime Totals:		37	20	85.00%	101	105	-3.81%	124	193	-35.75%
Current 7 Day Period:		1/27/2019 - 2/2/2019			Prior 7 Day Period:		1/20/2019 - 1/26/2019			
Current 28 Day Period:		1/6/2019 - 2/2/2019			Prior 28 Day Period:		12/9/2018 - 1/5/2019			
Current YTD Day Period:		1/1/2019 - 2/2/2019			Prior YTD Period:		1/1/2018 - 2/2/2018			

Prepared by SPD Crime Analysis Office - Monday, February 4, 2019

NOTE: SPD moved from UCR to the NIBRS reporting standard on 10/4/16 following the transition to a new RMS System. [Numbers on CompStat reports prior to this date should not be used as a comparison to those on this report.](#) Additional info on these reporting standards can be found on the FBI website: <https://ucr.fbi.gov/nibrs-overview>

This chart represents Preliminary counts of selected crime categories from Police Case Reports. Full statistical analysis to determine the confidence level of this data has not been performed. The % change columns on the preliminary counts differ from the percentage change on the NIBRS crime report, sometimes significantly. The CompStat report is designed for operational use and includes only selected NIBRS categories and coding less complex than full NIBRS rules. Official statistics for these and other NIBRS categories can be found on WASPC & FBI websites once available.





City of Spokane
South Central District (P5)
Selected
Crime Types
2019-01-27 to 2019-02-02

Prepared By:
Crime Analysis Unit
Spokane Police Department

Legend

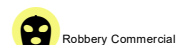
NIBRS Events



Criminal Homicide



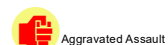
Rape



Robbery Commercial



Robbery Person



Aggravated Assault



Burglary Residential



Burglary Garage



Burglary Commercial



Vehicle Prowling



Vehicle Theft



Arson

Cases Represent LERMS Crime Codes

Points may indicate multiple events

Note: Veh Prowl is only Larceny category displayed



For Additional Information on Incidents
 pertaining to an Area, Trend, or Pattern
 Contact Information Analysis

0 0.2 0.4 0.6 0.8 1 Miles



THIS IS NOT A LEGAL DOCUMENT:
 The information shown on this map is compiled
 from various sources and is subject to constant
 revision. Information shown on this map should
 not be used to determine the location of facilities
 in relationship to property lines, section lines,
 streets, etc.

Sunday - Saturday

SE - South Central District (P5)

1/27/2019 TO 2/2/2019



<u>A/C</u>	<u>Offense Statute</u>	<u>Address</u>	<u>Reported Date</u>	<u>Dist</u>
C	THEFT 2D ALL OTHER	E 2ND AVE / S SHERMAN ST	1/29/2019	P5
<u>SPC5EC</u>				
C	ASSAULT 1D	2400 E 3RD AVE	2/1/2019	P5
C	BURGLARY 2D COMMERCIAL	4100 E SPRAGUE AVE	1/30/2019	P6
C	BURGLARY 2D FENCED AREA	2800 E 1ST AVE	1/31/2019	P6
C	BURGLARY 2D FENCED AREA	2800 E 1ST AVE	2/2/2019	P6
C	DRIVE BY SHOOTING	1800 E 4TH AVE	1/30/2019	P6
C	MAIL THEFT	1300 E PACIFIC AVE	2/2/2019	P5
C	RAPE 2D		1/27/2019	P6
C	RESIDENTIAL BURGLARY	2700 E 5TH AVE	1/30/2019	P6
C	ROBBERY 1D CARJACKING	400 S THOR ST	1/31/2019	P6
C	TAKING MOTOR VEHICLE WITHOUT PERMISSION 2D	700 E PACIFIC AVE	2/2/2019	P6
C	THEFT 2D FROM BUILDING	1100 E 8TH AVE	1/29/2019	P5
C	THEFT 2D FROM MOTOR VEHICLE	1200 E 5TH AVE	2/2/2019	P5
C	THEFT 3D ALL OTHER	2800 E 1ST AVE	2/2/2019	P6
C	THEFT 3D CITY ALL OTHER	800 E HARTSON AVE	2/2/2019	P6
C	THEFT 3D CITY SHOPLIFTING	400 S THOR ST	1/27/2019	P6
C	THEFT 3D CITY SHOPLIFTING	400 S THOR ST	1/28/2019	P6
C	THEFT 3D FROM BUILDING	200 E 5TH AVE	1/31/2019	P5
C	THEFT 3D FROM BUILDING	100 S MADEIRA ST	1/31/2019	P2
C	THEFT 3D FROM MOTOR VEHICLE	1800 E SPRAGUE AVE	2/1/2019	P5
C	THEFT 3D SHOPLIFTING	400 S THOR ST	2/2/2019	P5
C	THEFT OF MOTOR VEHICLE	100 S DIVISION ST	1/28/2019	P5
C	THEFT OF MOTOR VEHICLE	E HARTSON AVE / S PINE ST	2/1/2019	P6
<u>SPC5GP</u>				
C	BURGLARY 1D FROM RESIDENCE	1600 E MALLON AVE	1/31/2019	P5
C	BURGLARY 2D FENCED AREA	1700 E DESMET AVE	1/28/2019	P6
C	BURGLARY 2D GARAGE	1600 E SINTO AVE	1/27/2019	P5
C	RESIDENTIAL BURGLARY	1100 N LEE ST	1/28/2019	P6
C	RESIDENTIAL BURGLARY	1600 E SHARP AVE	1/30/2019	P5
C	THEFT 2D FROM BUILDING	2600 E SHARP AVE	1/28/2019	P5
C	THEFT 2D FROM MOTOR VEHICLE	1800 N GREENE ST	1/31/2019	P5
C	THEFT 3D ALL OTHER	1600 E SHARP AVE	1/29/2019	P5
C	THEFT 3D ALL OTHER	1800 N GREENE ST	1/29/2019	P5
C	THEFT 3D FROM BUILDING	1600 E SHARP AVE	1/27/2019	P5
C	THEFT 3D FROM BUILDING	1100 N LEE ST	1/28/2019	P5
C	THEFT 3D FROM BUILDING	1600 E MALLON AVE	1/31/2019	P5

<u>A/C</u>	<u>Offense Statute</u>	<u>Address</u>	<u>Reported Date</u>	<u>Dist</u>
C	THEFT 3D FROM MOTOR VEHICLE	1600 E SINTO AVE	1/27/2019	P5
C	THEFT 3D VEHICLE PARTS AND ACCESSORIES	1700 N CRESTLINE ST	1/31/2019	P5

POLICE SUMMARY - Ending: Saturday, February 2, 2019



SE - Southeast District (P6)

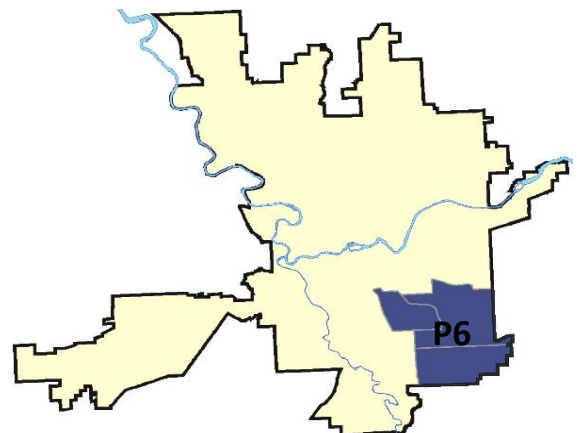
Preliminary IBR Counts

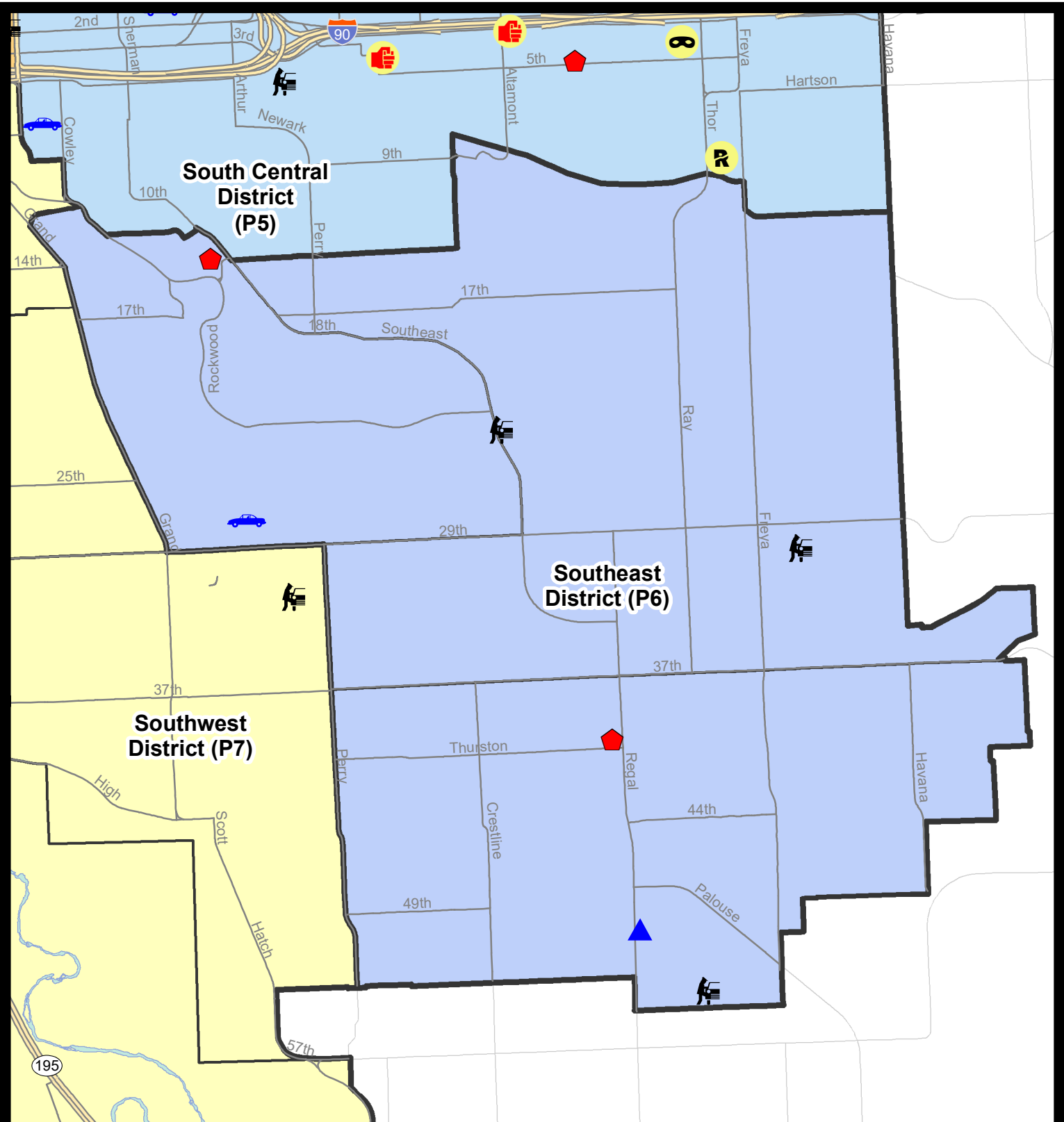
NIBRS Categories (Part 1 Selected)		7 Day Comparison			28 Day Comparison			YTD Comparison		
		Current	Prior	Percent	Current	Prior	Percent	Current	Prior	Percent
Violent	Criminal Homicide	0	0		0	0		0	0	
	Rape	0	0		0	1	-100.00%	0	3	-100.00%
	Robbery - Commercial	0	0		0	1	-100.00%	0	0	
	Robbery - Person	0	0		0	0		0	0	
	Aggravated Assault - Non DV	0	0		2	2	0.00%	3	4	-25.00%
	Aggravated Assault - DV	0	2	-100.00%	4	1	300.00%	4	0	
Violent Total:		0	2	-100.00%	6	5	20.00%	7	7	0.00%
Property	Burglary - Residential	2	1	100.00%	4	6	-33.33%	6	11	-45.45%
	Burglary Garage	1	1	0.00%	6	2	200.00%	6	3	100.00%
	Burglary Commercial	0	1	-100.00%	2	2	0.00%	3	1	200.00%
	Larceny	11	11	0.00%	44	52	-15.38%	60	64	-6.25%
	Vehicle Theft	1	1	0.00%	6	3	100.00%	7	14	-50.00%
	Arson	0	0		0	0		0	1	-100.00%
Property Total:		15	15	0.00%	62	65	-4.62%	82	94	-12.77%
Preliminary Part 1 Crime Totals:		15	17	-11.76%	68	70	-2.86%	89	101	-11.88%
Current 7 Day Period:		1/27/2019 - 2/2/2019			Prior 7 Day Period:		1/20/2019 - 1/26/2019			
Current 28 Day Period:		1/6/2019 - 2/2/2019			Prior 28 Day Period:		12/9/2018 - 1/5/2019			
Current YTD Day Period:		1/1/2019 - 2/2/2019			Prior YTD Period:		1/1/2018 - 2/2/2018			

Prepared by SPD Crime Analysis Office - Monday, February 4, 2019

NOTE: SPD moved from UCR to the NIBRS reporting standard on 10/4/16 following the transition to a new RMS System. [Numbers on CompStat reports prior to this date should not be used as a comparison to those on this report.](#) Additional info on these reporting standards can be found on the FBI website: <https://ucr.fbi.gov/nibrs-overview>

This chart represents Preliminary counts of selected crime categories from Police Case Reports. Full statistical analysis to determine the confidence level of this data has not been performed. The % change columns on the preliminary counts differ from the percentage change on the NIBRS crime report, sometimes significantly. The CompStat report is designed for operational use and includes only selected NIBRS categories and coding less complex than full NIBRS rules. Official statistics for these and other NIBRS categories can be found on WASPC & FBI websites once available.





City of Spokane
Southeast District (P6)
Selected Crime Codes
2019-01-27 to 2019-02-02

Prepared By:
Crime Analysis Unit
Spokane Police Department

Legend

Criminal Homicide	Robbery Person	Burglary Commercial
Rape	Aggravated Assault	Vehicle Prowling
Robbery Commercial	Burglary Residential	Vehicle Theft
	Burglary Garage	Arson

*Cases Represent LERMS Crime Codes
Points may indicate multiple events
Note: Veh Prowl is only Larceny displayed*

0 0.15 0.3 0.6 Miles

For Additional Information on Incidents pertaining to an Area, Trend, or Pattern Contact Information Analysis

Geographic Information System

THIS IS NOT A LEGAL DOCUMENT:
The information shown on this map is compiled from various sources and is subject to constant revision. Information shown on this map should not be used to determine the location of facilities in relationship to property lines, section lines, streets, etc.

Sunday - Saturday

SE - Southeast District (P6)

1/27/2019 TO 2/2/2019



<u>A/C</u>	<u>Offense Statute</u>	<u>Address</u>	<u>Reported Date</u>	<u>Dist</u>
<u>SPC6LH</u>				
C	THEFT 1D POCKET PICKING	3000 S MT VERNON ST	1/28/2019	P6
C	THEFT 2D FROM MOTOR VEHICLE	3800 E 30TH AVE	1/31/2019	P6
C	THEFT 3D ALL OTHER	2400 E SOUTH ALTAMONT BLVD	1/27/2019	P6
C	THEFT 3D FROM BUILDING	1700 E 37TH AVE	1/28/2019	P6
C	THEFT 3D FROM MOTOR VEHICLE	2300 S SOUTHEAST BLVD	1/27/2019	P6
C	THEFT 3D SHOPLIFTING	2500 E 29TH AVE	1/27/2019	P6
C	THEFT 3D SHOPLIFTING	2500 E 29TH AVE	1/27/2019	P6
C	THEFT 3D VEHICLE PARTS AND ACCESSORIES	2200 S SOUTHEAST BLVD	2/1/2019	P6
<u>SPC6RW</u>				
C	RESIDENTIAL BURGLARY	900 E 14TH AVE	1/29/2019	P6
C	THEFT 2D FROM BUILDING	900 E 14TH AVE	1/29/2019	P6
A	THEFT OF MOTOR VEHICLE	2700 S ARTHUR ST	1/28/2019	P6
<u>SPC6SG</u>				
C	BURGLARY 2D GARAGE	5000 S REGAL ST	1/29/2019	P6
C	RESIDENTIAL BURGLARY	4000 S REGAL ST	1/28/2019	P6
C	THEFT 3D CITY SHOPLIFTING	4500 S REGAL ST	1/29/2019	P6
C	THEFT 3D FROM MOTOR VEHICLE	3300 E 55TH AVE	1/31/2019	P6

POLICE SUMMARY - Ending: Saturday, February 2, 2019



SW - Southwest District (P7)

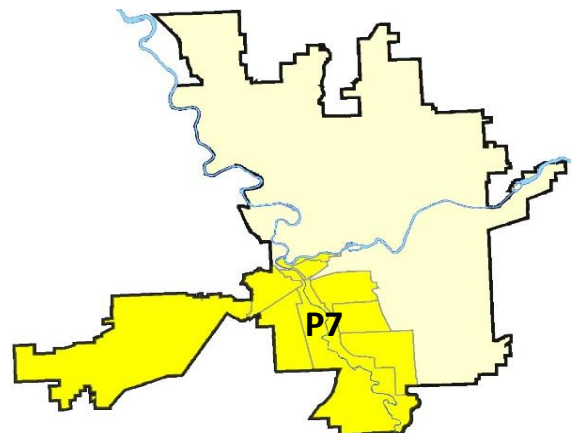
Preliminary IBR Counts

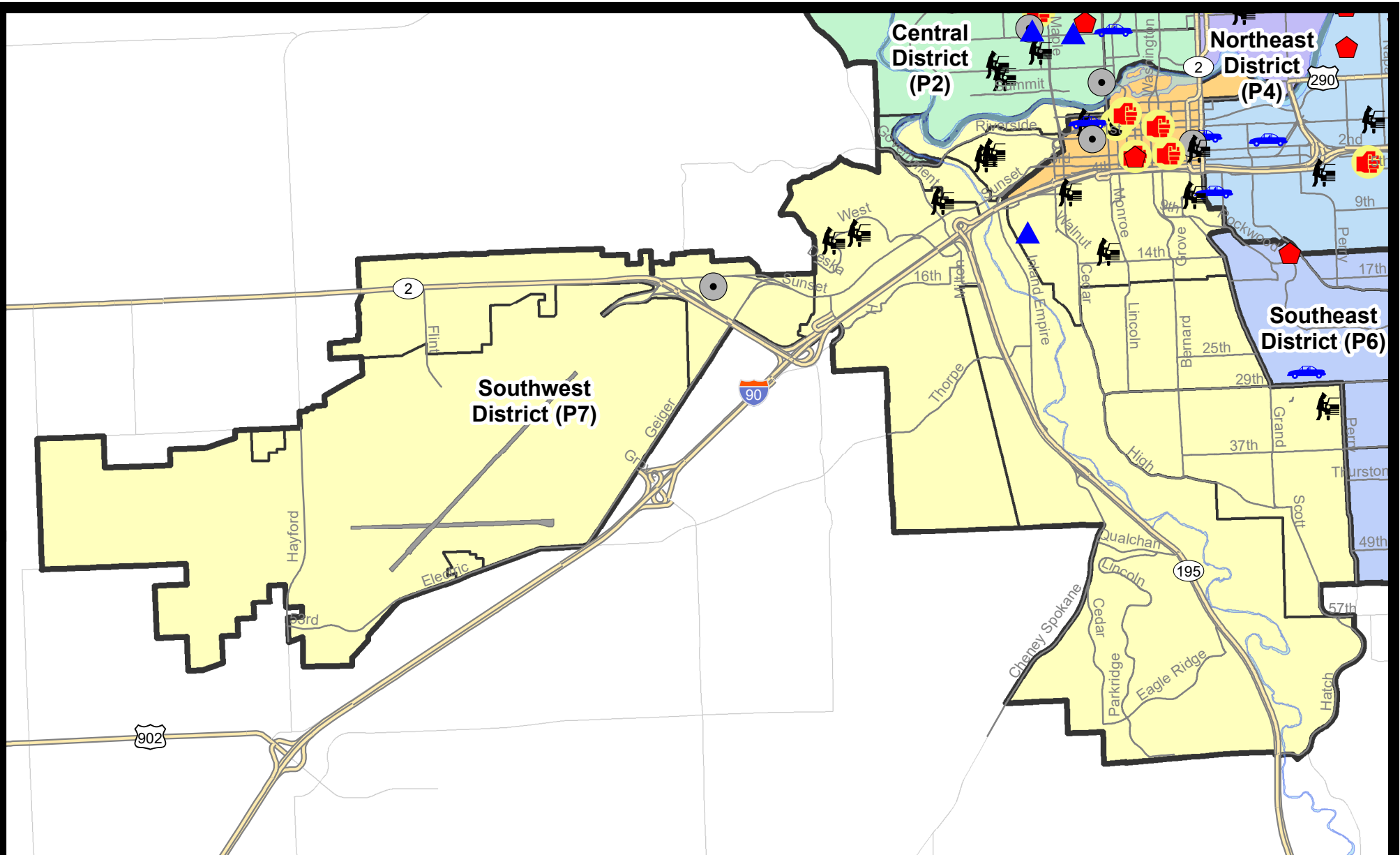
NIBRS Categories (Part 1 Selected)		7 Day Comparison			28 Day Comparison			YTD Comparison		
		Current	Prior	Percent	Current	Prior	Percent	Current	Prior	Percent
Violent	Criminal Homicide	0	0		0	0		0	0	
	Rape	0	0		2	2	0.00%	2	4	-50.00%
	Robbery - Commercial	0	0		0	0		0	0	
	Robbery - Person	0	2	-100.00%	3	0		3	2	50.00%
	Aggravated Assault - Non DV	0	0		7	3	133.33%	8	4	100.00%
	Aggravated Assault - DV	0	1	-100.00%	6	3	100.00%	6	7	-14.29%
Violent Total:		0	3	-100.00%	18	8	125.00%	19	17	11.76%
Property	Burglary - Residential	1	4	-75.00%	12	14	-14.29%	16	11	45.45%
	Burglary Garage	1	1	0.00%	7	11	-36.36%	10	5	100.00%
	Burglary Commercial	1	1	0.00%	4	1	300.00%	4	3	33.33%
	Larceny	24	19	26.32%	76	67	13.43%	87	82	6.10%
	Vehicle Theft	0	1	-100.00%	4	22	-81.82%	8	21	-61.90%
	Arson	0	0		0	0		0	0	
Property Total:		27	26	3.85%	103	115	-10.43%	125	122	2.46%
Preliminary Part 1 Crime Totals:		27	29	-6.90%	121	123	-1.63%	144	139	3.60%
Current 7 Day Period:		1/27/2019 - 2/2/2019			Prior 7 Day Period:		1/20/2019 - 1/26/2019			
Current 28 Day Period:		1/6/2019 - 2/2/2019			Prior 28 Day Period:		12/9/2018 - 1/5/2019			
Current YTD Day Period:		1/1/2019 - 2/2/2019			Prior YTD Period:		1/1/2018 - 2/2/2018			

Prepared by SPD Crime Analysis Office - Monday, February 4, 2019

NOTE: SPD moved from UCR to the NIBRS reporting standard on 10/4/16 following the transition to a new RMS System. [Numbers on CompStat reports prior to this date should not be used as a comparison to those on this report.](#) Additional info on these reporting standards can be found on the FBI website: <https://ucr.fbi.gov/nibrs-overview>

This chart represents Preliminary counts of selected crime categories from Police Case Reports. Full statistical analysis to determine the confidence level of this data has not been performed. The % change columns on the preliminary counts differ from the percentage change on the NIBRS crime report, sometimes significantly. The CompStat report is designed for operational use and includes only selected NIBRS categories and coding less complex than full NIBRS rules. Official statistics for these and other NIBRS categories can be found on WASPC & FBI websites once available.





City of Spokane
Southwest District (P7)
Selected
Crime Types
2019-01-27 to 2019-02-02
 Prepared By:
 Crime Analysis Unit
 Spokane Police Department

Legend

NIBRS Events

- | | | | |
|-------------------|--------------------|----------------------|---------------------|
| Criminal Homicide | Robbery Commercial | Aggravated Assault | Burglary Commercial |
| Rape | Robbery Person | Burglary Residential | Vehicle Prowling |
| | | Burglary Garage | Vehicle Theft |
| | | | Arson |

*Cases Represent LERMS Crime Codes
 Points may indicate multiple events
 Note: Veh Prowl is only Larceny category displayed*



*For Additional Information on Incidents
 pertaining to an Area, Trend, or Pattern
 Contact Information Analysis*

0 0.2 0.4 0.6 0.8 1 1.2 1.4 1.6 Miles



THIS IS NOT A LEGAL DOCUMENT:
 The information shown on this map is compiled from various sources and is subject to constant revision. Information shown on this map should not be used to determine the location of facilities in relationship to property lines, section lines, streets, etc.



Sunday - Saturday

SE - Southwest District (P7)

1/27/2019 TO 2/2/2019



<u>A/C</u>	<u>Offense Statute</u>	<u>Address</u>	<u>Reported Date</u>	<u>Dist</u>
C	RESIDENTIAL BURGLARY	828 E 33TH AVE	1/30/2019	P7
C	THEFT 3D FROM MOTOR VEHICLE	W 1ST AVE / S CANNON ST	1/30/2019	P7
<u>SPD7BA</u>				
C	THEFT 2D FROM BUILDING	1900 W PACIFIC AVE	2/1/2019	P7
C	THEFT 3D ALL OTHER	2000 W SUNSET BLVD	1/28/2019	P7
C	THEFT 3D FROM BUILDING	1900 W 1ST AVE	2/1/2019	P7
A	THEFT 3D FROM MOTOR VEHICLE	2300 W 2ND AVE	1/30/2019	P5
C	THEFT 3D FROM MOTOR VEHICLE	2200 W PACIFIC AVE	1/30/2019	P7
<u>SPD7CH</u>				
C	BURGLARY 2D GARAGE	1900 W 10TH AVE	1/27/2019	P7
C	THEFT 2D ALL OTHER	1300 W 6TH AVE	1/28/2019	P7
C	THEFT 2D ALL OTHER	600 S MAPLE ST	1/31/2019	P5
C	THEFT 2D FROM MOTOR VEHICLE	100 W 7TH AVE	1/31/2019	P7
C	THEFT 3D FROM BUILDING	800 W 5TH AVE	1/30/2019	P7
C	THEFT 3D FROM MOTOR VEHICLE	1400 W 6TH AVE	1/29/2019	P7
C	THEFT 3D FROM MOTOR VEHICLE	1000 W 13TH AVE	1/29/2019	P7
C	THEFT 3D SHOPLIFTING	1500 W 10TH AVE	1/27/2019	P7
C	THEFT 3D VEHICLE PARTS AND ACCESSORIES	1300 W 10TH AVE	1/28/2019	P7
C	THEFT 3D VEHICLE PARTS AND ACCESSORIES	1000 W 13TH AVE	1/29/2019	P7
<u>SPD7CS</u>				
C	THEFT 2D ALL OTHER	800 E 29TH AVE	1/31/2019	P7
C	THEFT 3D ALL OTHER	800 E 29TH AVE	2/2/2019	P7
C	THEFT 3D FROM MOTOR VEHICLE	1100 E 32ND AVE	2/2/2019	P7
<u>SPD7WH</u>				
C	MAIL THEFT	3600 W WEST DR	1/29/2019	P7
C	MAIL THEFT	3600 W WEST DR	1/29/2019	P7
C	MAIL THEFT	3500 W ROSAMOND AVE	1/30/2019	P7
A	THEFT 3D FROM MOTOR VEHICLE	900 S PEPPER TREE LN	1/29/2019	P7
C	THEFT 3D FROM MOTOR VEHICLE	2800 W HARTSON AVE	2/2/2019	P7
C	THEFT OF A FIREARM FROM MOTOR VEHICLE	1000 S WESTCLIFF PL	1/29/2019	P7
<u>SPD7WP</u>				
C	BURGLARY 2D COMMERCIAL	5600 W SUNSET HWY	2/1/2019	P7

SPOKANE POLICE DEPARTMENT

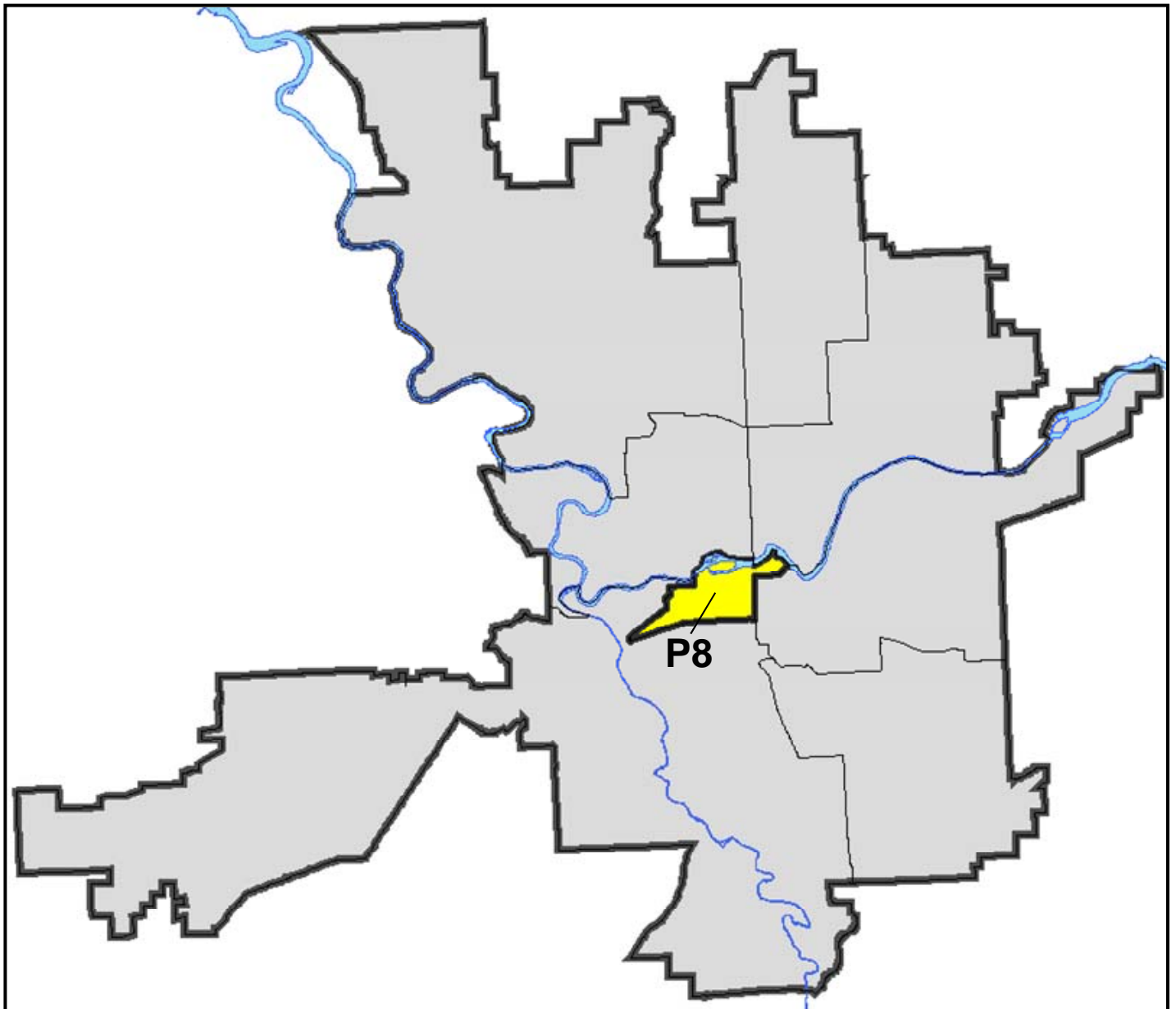
DOWNTOWN

Police Service Area



PSA Commander

Captain David Singley



POLICE SUMMARY - Ending: Saturday, February 2, 2019

DOWNTOWN PRECINCT (P8)



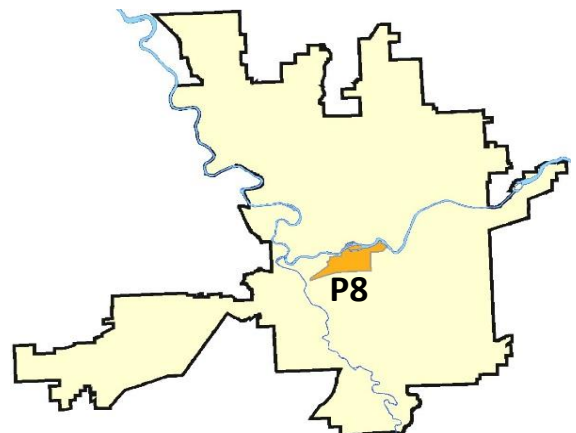
Preliminary IBR Counts

NIBRS Categories (Part 1 Selected)		7 Day Comparison			28 Day Comparison			YTD Comparison		
		Current	Prior	Percent	Current	Prior	Percent	Current	Prior	Percent
Violent	Criminal Homicide	0	0		0	0		0	0	
	Rape	0	1	-100.00%	1	4	-75.00%	3	2	50.00%
	Robbery - Commercial	0	0		0	1	-100.00%	0	0	
	Robbery - Person	2	2	0.00%	6	3	100.00%	6	3	100.00%
	Aggravated Assault - Non DV	3	2	50.00%	9	6	50.00%	11	9	22.22%
	Aggravated Assault - DV	1	0		1	3	-66.67%	2	1	100.00%
Violent Total:		6	5	20.00%	17	17	0.00%	22	15	46.67%
Property	Burglary - Residential	1	0		2	2	0.00%	4	1	300.00%
	Burglary Garage	0	0		0	0		0	0	
	Burglary Commercial	2	0		4	7	-42.86%	6	4	50.00%
	Larceny	18	10	80.00%	67	59	13.56%	78	109	-28.44%
	Vehicle Theft	1	2	-50.00%	5	4	25.00%	5	5	0.00%
	Arson	1	0		1	1	0.00%	2	0	
Property Total:		23	12	91.67%	79	73	8.22%	95	119	-20.17%
Preliminary Part 1 Crime Totals:		29	17	70.59%	96	90	6.67%	117	134	-12.69%
Current 7 Day Period:		1/27/2019 - 2/2/2019			Prior 7 Day Period:		1/20/2019 - 1/26/2019			
Current 28 Day Period:		1/6/2019 - 2/2/2019			Prior 28 Day Period:		12/9/2018 - 1/5/2019			
Current YTD Day Period:		1/1/2019 - 2/2/2019			Prior YTD Period:		1/1/2018 - 2/2/2018			

Prepared by SPD Crime Analysis Office - Monday, February 4, 2019

NOTE: SPD moved from UCR to the NIBRS reporting standard on 10/4/16 following the transition to a new RMS System. [Numbers on CompStat reports prior to this date should not be used as a comparison to those on this report.](#) Additional info on these reporting standards can be found on the FBI website: <https://ucr.fbi.gov/nibrs-overview>

This chart represents Preliminary counts of selected crime categories from Police Case Reports. Full statistical analysis to determine the confidence level of this data has not been performed. The % change columns on the preliminary counts differ from the percentage change on the NIBRS crime report, sometimes significantly. The CompStat report is designed for operational use and includes only selected NIBRS categories and coding less complex than full NIBRS rules. Official statistics for these and other NIBRS categories can be found on WASPC & FBI websites once available.



Sunday - Saturday

SW - Downtown District (P8)

1/27/2019 TO 2/2/2019



<u>A/C</u>	<u>Offense Statute</u>	<u>Address</u>	<u>Reported Date</u>	<u>Dist</u>
C	ROBBERY 1D PERSON	S MONROE ST / W 1ST AVE	1/28/2019	P8
A	ROBBERY 1D PERSON	W 5TH AVE / S CANNON ST	1/29/2019	P8
<u>SPD8RS</u>				
A	ARSON 2D	W RIVERSIDE AVE / N LINCOLN ST	1/31/2019	P8
C	ASSAULT 2D	0 N WASHINGTON ST	1/29/2019	P8
C	ASSAULT 2D	W MAIN AVE / N POST ST	1/29/2019	P8
C	ASSAULT 2D	300 W 2ND AVE	2/1/2019	P8
C	BURGLARY 1D FROM RESIDENCE	200 S WALL ST	1/31/2019	P8
C	BURGLARY 2D COMMERCIAL	1100 W 1ST AVE	1/29/2019	P8
C	BURGLARY 2D COMMERCIAL	0 W PACIFIC AVE	2/2/2019	P8
C	IBR Purposes Only - Aggravated Assault	200 S WALL ST	1/31/2019	P8
C	IBR Purposes Only - Theft From Motor Vehicle	1200 W RIVERSIDE AVE	1/31/2019	P7
C	THEFT 2D FROM BUILDING	500 N RIVERPOINT BLVD	2/1/2019	P8
C	THEFT 2D FROM BUILDING	200 S WALL ST	2/1/2019	P8
C	THEFT 2D FROM MOTOR VEHICLE	100 S DIVISION ST	1/28/2019	P8
C	THEFT 3D ALL OTHER	200 S POST ST	1/28/2019	P8
C	THEFT 3D ALL OTHER	200 N WASHINGTON ST	2/1/2019	P8
C	THEFT 3D CITY FROM BUILDING	0 W MAIN AVE	2/2/2019	P8
C	THEFT 3D FROM BUILDING	700 W RIVERSIDE AVE	1/28/2019	P8
C	THEFT 3D FROM BUILDING	500 W 3RD AVE	1/29/2019	P8
C	THEFT 3D FROM BUILDING	800 W MAIN AVE	1/29/2019	P8
C	THEFT 3D FROM BUILDING	100 S WALL ST	1/30/2019	P8
C	THEFT 3D FROM BUILDING	300 W SPOKANE FALLS BLVD	1/30/2019	P8
C	THEFT 3D FROM BUILDING	1200 W 2ND AVE	1/31/2019	P8
C	THEFT 3D FROM BUILDING	300 N SPOKANE FALLS CT	2/1/2019	P8
C	THEFT 3D FROM BUILDING	400 W 3RD AVE	2/1/2019	P8
C	THEFT 3D FROM BUILDING	0 N POST ST	2/2/2019	P8
C	THEFT 3D SHOPLIFTING	700 W MAIN AVE	1/31/2019	P8
C	THEFT 3D VEHICLE PARTS AND ACCESSORIES	800 W MAIN AVE	2/1/2019	P8
C	THEFT OF MOTOR VEHICLE	1200 W RIVERSIDE AVE	1/31/2019	P7

POLICE SUMMARY - Ending: Saturday, February 2, 2019



Other Jurisdiction or Unk District

Preliminary IBR Counts

NIBRS Categories (Part 1 Selected)		7 Day Comparison			28 Day Comparison			YTD Comparison		
		Current	Prior	Percent	Current	Prior	Percent	Current	Prior	Percent
Violent	Criminal Homicide	0	0		0	0		0	0	
	Rape	1	0		1	1	0.00%	1	0	
	Robbery - Commercial	0	0		0	0		0	0	
	Robbery - Person	0	0		0	1	-100.00%	0	0	
	Aggravated Assault - Non DV	0	0		1	0		1	0	
	Aggravated Assault - DV	0	0		0	0		0	0	
Violent Total:		1	0		2	2	0.00%	2	0	
Property	Burglary - Residential	0	0		0	0		0	0	
	Burglary Garage	0	0		0	0		0	0	
	Burglary Commercial	0	0		0	0		0	0	
	Larceny	0	0		0	2	-100.00%	0	0	
	Vehicle Theft	0	0		0	0		0	1	-100.00%
	Arson	0	0		0	0		0	0	
Property Total:		0	0		0	2	-100.00%	0	1	-100.00%
Preliminary Part 1 Crime Totals:		1	0		2	4	-50.00%	2	1	100.00%
Current 7 Day Period:		1/27/2019 - 2/2/2019			Prior 7 Day Period:		1/20/2019 - 1/26/2019			
Current 28 Day Period:		1/6/2019 - 2/2/2019			Prior 28 Day Period:		12/9/2018 - 1/5/2019			
Current YTD Day Period:		1/1/2019 - 2/2/2019			Prior YTD Period:		1/1/2018 - 2/2/2018			

Prepared by SPD Crime Analysis Office - Monday, February 4, 2019

NOTE: SPD moved from UCR to the NIBRS reporting standard on 10/4/16 following the transition to a new RMS System. [Numbers on CompStat reports prior to this date should not be used as a comparison to those on this report.](#) Additional info on these reporting standards can be found on the FBI website: <https://ucr.fbi.gov/nibrs-overview>

This chart represents Preliminary counts of selected crime categories from Police Case Reports. Full statistical analysis to determine the confidence level of this data has not been performed. The % change columns on the preliminary counts differ from the percentage change on the NIBRS crime report, sometimes significantly. The CompStat report is designed for operational use and includes only selected NIBRS categories and coding less complex than full NIBRS rules. Official statistics for these and other NIBRS categories can be found on WASPC & FBI websites once available.

Sunday - Saturday

1/27/2019 TO 2/2/2019

Other Jurisdiction/Unk District



A/C **Offense Statute**

Address

Reported Date

Dist

C RAPE 3D

1/29/2019

Oth