

SPOKANE POLICE DEPARTMENT

PRELIMINARY CITYWIDE **IBR** CRIME REPORT



Preliminary IBR Counts

CHIEF OF POLICE

Craig Meidl

Period Ending: Saturday, January 26, 2019

NIBRS Categories (Part 1 Selected)		7 Day Comparison			28 Day Comparison			YTD Comparison		
		Current	Prior	Percent	Current	Prior	Percent	Current	Prior	Percent
Violent	Criminal Homicide	1	0		1	1	0.00%	1	0	
	Rape	8	4	100.00%	26	19	36.84%	25	22	13.64%
	Robbery - Commercial	1	0		7	7	0.00%	6	7	-14.29%
	Robbery - Person	7	5	40.00%	21	19	10.53%	16	18	-11.11%
	Aggravated Assault - Non DV	10	13	-23.08%	48	41	17.07%	48	37	29.73%
	Aggravated Assault - DV	4	7	-42.86%	33	28	17.86%	32	28	14.29%
Violent Total:		31	29	6.90%	136	115	18.26%	128	112	14.29%
Property	Burglary - Residential	18	15	20.00%	67	101	-33.66%	65	91	-28.57%
	Burglary Garage	10	13	-23.08%	49	61	-19.67%	48	37	29.73%
	Burglary Commercial	5	6	-16.67%	22	36	-38.89%	21	30	-30.00%
	Larceny	160	191	-16.23%	772	826	-6.54%	712	893	-20.27%
	Vehicle Theft	34	24	41.67%	95	158	-39.87%	90	156	-42.31%
	Arson	0	1	-100.00%	3	4	-25.00%	3	3	0.00%
Property Total:		227	250	-9.20%	1008	1186	-15.01%	939	1210	-22.40%
Preliminary Part 1 Crime Totals:		258	279	-7.53%	1144	1301	-12.07%	1067	1322	-19.29%
Current 7 Day Period:		1/20/2019 - 1/26/2019			Prior 7 Day Period:		1/13/2019 - 1/19/2019			
Current 28 Day Period:		12/30/2018 - 1/26/2019			Prior 28 Day Period:		12/2/2018 - 12/29/2018			
Current YTD Day Period:		1/1/2019 - 1/26/2019			Prior YTD Period:		1/1/2018 - 1/26/2018			

Prepared by SPD Crime Analysis Office - Monday, January 28, 2019

NOTE: SPD moved from UCR to the NIBRS reporting standard on 10/4/16 following the transition to a new RMS System. [Numbers on CompStat reports prior to this date should not be used as a comparison to those on this report.](#) Additional info on these reporting standards can be found on the FBI website: <https://ucr.fbi.gov/nibrs-overview>

This chart represents Preliminary counts of selected crime categories from Police Case Reports. Full statistical analysis to determine the confidence level of this data has not been performed. The % change columns on the preliminary counts differ from the percentage change on the NIBRS crime report, sometimes significantly. The CompStat report is designed for operational use and includes only selected NIBRS categories and coding less complex than full NIBRS rules. Official statistics for these and other NIBRS categories can be found on WASPC & FBI websites once available.



SPOKANE POLICE DEPARTMENT



NORTH Police Service Area

PSA Commander

Captain Mark Griffiths

Northwest District (P1)

Central District (P2)

Neva-Wood District (P3)

Northeast District (P4)



POLICE SUMMARY - Ending: Saturday, January 26, 2019

NORTH PRECINCT (P1, P2, P3, and P4)



Preliminary IBR Counts

NIBRS Categories (Part 1 Selected)		7 Day Comparison			28 Day Comparison			YTD Comparison		
		Current	Prior	Percent	Current	Prior	Percent	Current	Prior	Percent
Violent	Criminal Homicide	0	0		0	1	-100.00%	0	0	
	Rape	6	3	100.00%	19	11	72.73%	19	11	72.73%
	Robbery - Commercial	1	0		6	5	20.00%	5	7	-28.57%
	Robbery - Person	2	2	0.00%	11	12	-8.33%	8	14	-42.86%
	Aggravated Assault - Non DV	5	7	-28.57%	24	27	-11.11%	24	23	4.35%
	Aggravated Assault - DV	1	3	-66.67%	18	18	0.00%	17	19	-10.53%
Violent Total:		15	15	0.00%	78	74	5.41%	73	74	-1.35%
Property	Burglary - Residential	12	10	20.00%	38	74	-48.65%	36	58	-37.93%
	Burglary Garage	7	9	-22.22%	33	41	-19.51%	33	27	22.22%
	Burglary Commercial	3	4	-25.00%	9	22	-59.09%	8	14	-42.86%
	Larceny	110	132	-16.67%	530	592	-10.47%	487	593	-17.88%
	Vehicle Theft	28	13	115.38%	65	114	-42.98%	62	98	-36.73%
	Arson	0	1	-100.00%	2	4	-50.00%	2	1	100.00%
Property Total:		160	169	-5.33%	677	847	-20.07%	628	791	-20.61%
Preliminary Part 1 Crime Totals:		175	184	-4.89%	755	921	-18.02%	701	865	-18.96%
Current 7 Day Period:		1/20/2019 - 1/26/2019			Prior 7 Day Period:		1/13/2019 - 1/19/2019			
Current 28 Day Period:		12/30/2018 - 1/26/2019			Prior 28 Day Period:		12/2/2018 - 12/29/2018			
Current YTD Day Period:		1/1/2019 - 1/26/2019			Prior YTD Period:		1/1/2018 - 1/26/2018			

Prepared by SPD Crime Analysis Office - Monday, January 28, 2019

NOTE: SPD moved from UCR to the NIBRS reporting standard on 10/4/16 following the transition to a new RMS System. [Numbers on CompStat reports prior to this date should not be used as a comparison to those on this report.](#) Additional info on these reporting standards can be found on the FBI website: <https://ucr.fbi.gov/nibrs-overview>

This chart represents Preliminary counts of selected crime categories from Police Case Reports. Full statistical analysis to determine the confidence level of this data has not been performed. The % change columns on the preliminary counts differ from the percentage change on the NIBRS crime report, sometimes significantly. The CompStat report is designed for operational use and includes only selected NIBRS categories and coding less complex than full NIBRS rules. Official statistics for these and other NIBRS categories can be found on WASPC & FBI websites once available.



POLICE SUMMARY - Ending: Saturday, January 26, 2019



NW - Northwest District (P1)

Preliminary IBR Counts

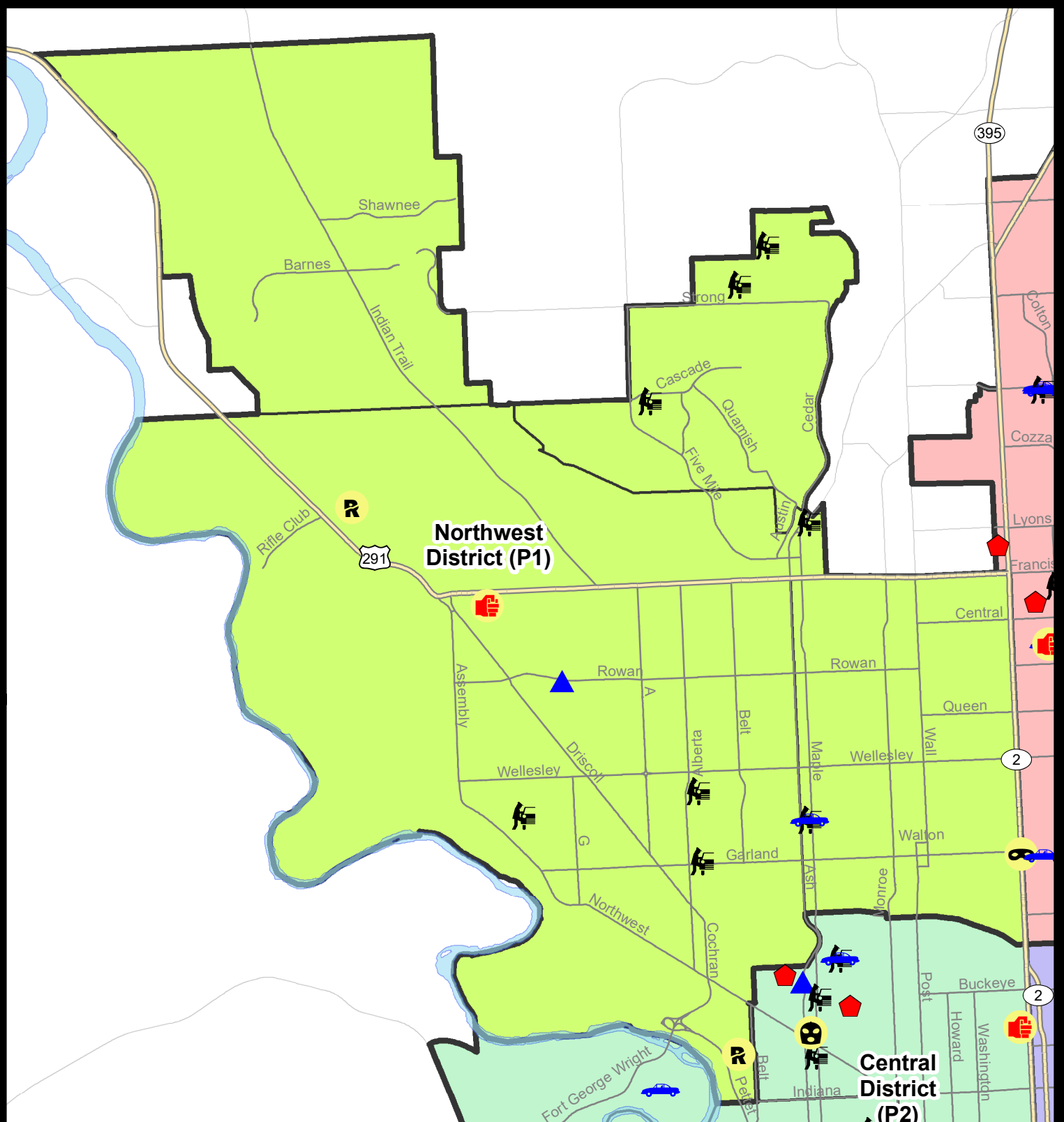
NIBRS Categories (Part 1 Selected)		7 Day Comparison			28 Day Comparison			YTD Comparison		
		Current	Prior	Percent	Current	Prior	Percent	Current	Prior	Percent
Violent	Criminal Homicide	0	0		0	1	-100.00%	0	0	
	Rape	2	1	100.00%	3	5	-40.00%	3	1	200.00%
	Robbery - Commercial	0	0		0	0		0	2	-100.00%
	Robbery - Person	0	0		0	1	-100.00%	0	2	-100.00%
	Aggravated Assault - Non DV	0	1	-100.00%	2	3	-33.33%	2	3	-33.33%
	Aggravated Assault - DV	1	1	0.00%	6	4	50.00%	6	4	50.00%
Violent Total:		3	3	0.00%	11	14	-21.43%	11	12	-8.33%
Property	Burglary - Residential	0	0		5	18	-72.22%	5	15	-66.67%
	Burglary Garage	1	2	-50.00%	8	13	-38.46%	8	4	100.00%
	Burglary Commercial	0	1	-100.00%	1	3	-66.67%	1	4	-75.00%
	Larceny	18	34	-47.06%	99	112	-11.61%	96	118	-18.64%
	Vehicle Theft	1	4	-75.00%	11	21	-47.62%	11	14	-21.43%
	Arson	0	0		0	0		0	0	
Property Total:		20	41	-51.22%	124	167	-25.75%	121	155	-21.94%
Preliminary Part 1 Crime Totals:		23	44	-47.73%	135	181	-25.41%	132	167	-20.96%
Current 7 Day Period:		1/20/2019 - 1/26/2019			Prior 7 Day Period:		1/13/2019 - 1/19/2019			
Current 28 Day Period:		12/30/2018 - 1/26/2019			Prior 28 Day Period:		12/2/2018 - 12/29/2018			
Current YTD Day Period:		1/1/2019 - 1/26/2019			Prior YTD Period:		1/1/2018 - 1/26/2018			

Prepared by SPD Crime Analysis Office - Monday, January 28, 2019

NOTE: SPD moved from UCR to the NIBRS reporting standard on 10/4/16 following the transition to a new RMS System. [Numbers on CompStat reports prior to this date should not be used as a comparison to those on this report.](#) Additional info on these reporting standards can be found on the FBI website: <https://ucr.fbi.gov/nibrs-overview>

This chart represents Preliminary counts of selected crime categories from Police Case Reports. Full statistical analysis to determine the confidence level of this data has not been performed. The % change columns on the preliminary counts differ from the percentage change on the NIBRS crime report, sometimes significantly. The CompStat report is designed for operational use and includes only selected NIBRS categories and coding less complex than full NIBRS rules. Official statistics for these and other NIBRS categories can be found on WASPC & FBI websites once available.





City of Spokane
Northwest District (P1)
Selected
Crime Codes
2019-01-20 to 2019-01-26
 Prepared By:
 Crime Analysis Unit
 Spokane Police Department

Legend

NIBRS Events



Criminal Homicide



Rape



Robbery Commercial



Robbery Person



Aggravated Assault



Burglary Residential



Burglary Garage



Burglary Commercial



Vehicle Prowling



Vehicle Theft



Arson



Cases Represent LERMS Crime Codes
 Points may indicate multiple events
 Note: Veh Prowl is only Larceny displayed

For Additional Information on
 Incidents pertaining to an
 Area, Trend, or Pattern
 Contact Information Analysis

0 0.25 0.5 1 Miles



THIS IS NOT A LEGAL DOCUMENT:
 The information shown on this map is compiled
 from various sources and is subject to constant
 revision. Information shown on this map should
 not be used to determine the location of facilities
 in relationship to property lines, section lines,
 streets, etc.

Sunday - Saturday

NW - Northwest District (P1)

1/20/2019 TO 1/26/2019



<u>A/C</u>	<u>Offense Statute</u>	<u>Address</u>	<u>Reported Date</u>	<u>Dist</u>
<u>SPA1BS</u>				
C	RAPE 2D		1/22/2019	P4
C	THEFT 3D CITY SHOPLIFTING	1700 W FRANCIS AVE	1/24/2019	P1
C	THEFT 3D FROM BUILDING	6400 N ALBERTA ST	1/24/2019	P1
C	THEFT 3D FROM MOTOR VEHICLE	6700 N CEDAR RD	1/22/2019	P1
<u>SPA1FM</u>				
C	THEFT 2D FROM MOTOR VEHICLE	8800 N CANNON ST	1/22/2019	P1
C	THEFT 3D ALL OTHER	3500 W HORIZON AVE	1/21/2019	P1
C	THEFT 3D FROM MOTOR VEHICLE	1700 W SIENNA LN	1/24/2019	P1
C	THEFT 3D FROM MOTOR VEHICLE	2600 W WESTMONT AVE	1/25/2019	P1
<u>SPA1NH</u>				
C	THEFT 2D ALL OTHER	4600 N WALNUT ST	1/22/2019	P1
C	THEFT 3D CITY FROM MOTOR VEHICLE	4200 N MAPLE ST	1/25/2019	P2
C	THEFT 3D VEHICLE PARTS AND ACCESSORIES	5400 N MAPLE ST	1/22/2019	P1
C	THEFT OF MOTOR VEHICLE	4200 N MAPLE ST	1/25/2019	P2
<u>SPA1NW</u>				
C	ASSAULT 4D WEAPON	6000 N SUTHERLIN ST	1/24/2019	P1
C	BURGLARY 2D GARAGE	3400 W ROWAN AVE	1/26/2019	P1
C	MAIL THEFT	2400 W GORDON AVE	1/24/2019	P1
C	RAPE 2D		1/22/2019	P1
C	THEFT 2D ALL OTHER	2200 W WELLESLEY AVE	1/23/2019	P1
C	THEFT 2D FROM MOTOR VEHICLE	2500 W WELLESLEY AVE	1/26/2019	P1
C	THEFT 3D ALL OTHER	2100 W GRACE AVE	1/25/2019	P1
A	THEFT 3D ALL OTHER	1700 W GARLAND AVE	1/26/2019	P1
C	THEFT 3D FROM MOTOR VEHICLE	2400 W GARLAND AVE	1/20/2019	P1
C	THEFT 3D FROM MOTOR VEHICLE	3800 W HEROY AVE	1/23/2019	P1
C	THEFT 3D SHOPLIFTING	2300 W WELLESLEY AVE	1/22/2019	P1

POLICE SUMMARY - Ending: Saturday, January 26, 2019



NW - North Central District (P2)

Preliminary IBR Counts

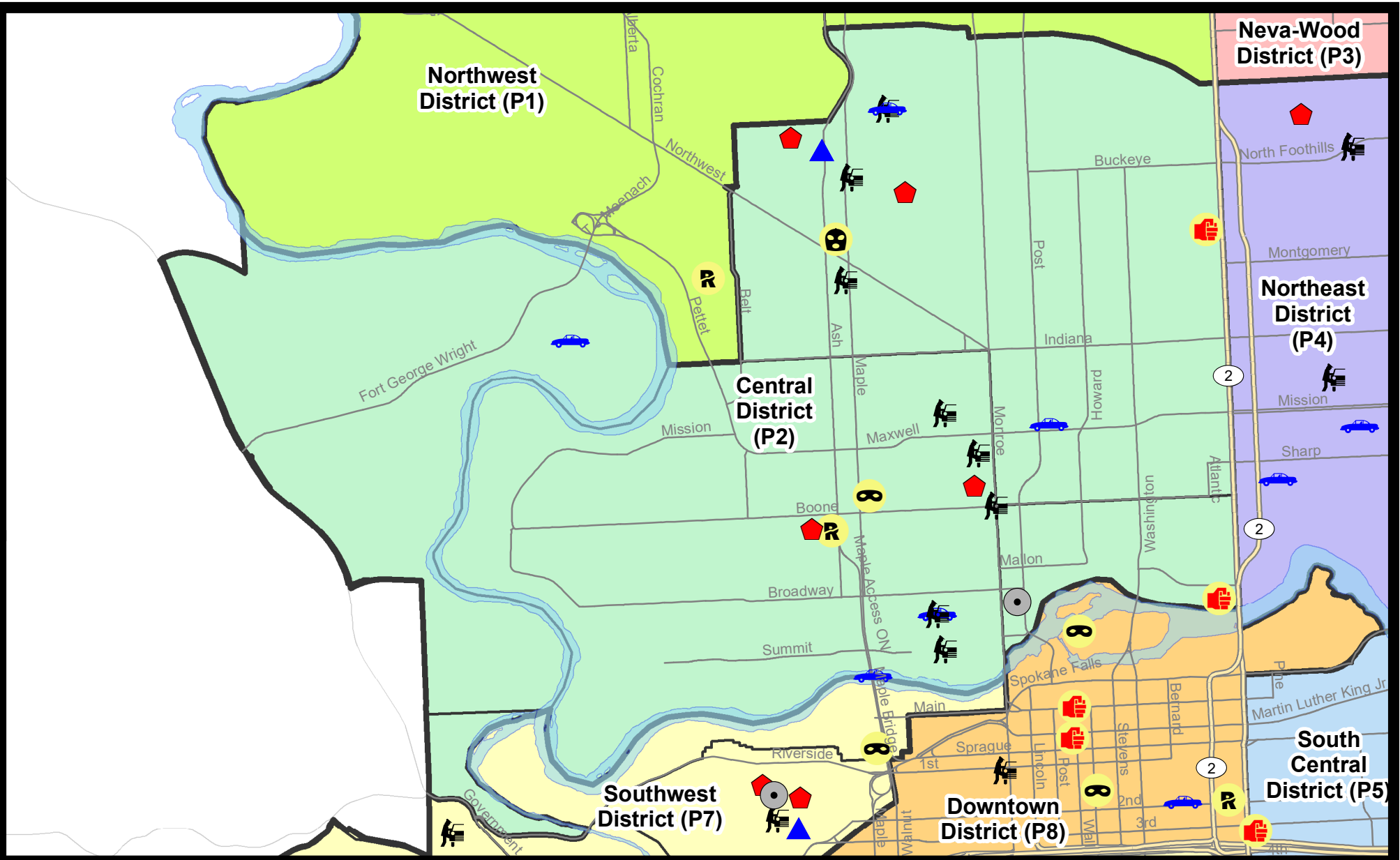
NIBRS Categories (Part 1 Selected)		7 Day Comparison			28 Day Comparison			YTD Comparison		
		Current	Prior	Percent	Current	Prior	Percent	Current	Prior	Percent
Violent	Criminal Homicide	0	0		0	0		0	0	
	Rape	2	0		5	1	400.00%	5	2	150.00%
	Robbery - Commercial	1	0		2	1	100.00%	1	1	0.00%
	Robbery - Person	1	1	0.00%	4	4	0.00%	4	6	-33.33%
	Aggravated Assault - Non DV	3	1	200.00%	9	6	50.00%	9	4	125.00%
	Aggravated Assault - DV	0	0		5	2	150.00%	5	6	-16.67%
Violent Total:		7	2	250.00%	25	14	78.57%	24	19	26.32%
Property	Burglary - Residential	5	2	150.00%	10	16	-37.50%	10	12	-16.67%
	Burglary Garage	3	4	-25.00%	9	7	28.57%	9	5	80.00%
	Burglary Commercial	2	1	100.00%	4	5	-20.00%	3	1	200.00%
	Larceny	30	19	57.89%	115	109	5.50%	94	85	10.59%
	Vehicle Theft	6	5	20.00%	19	22	-13.64%	18	18	0.00%
	Arson	0	0		1	0		1	0	
Property Total:		46	31	48.39%	158	159	-0.63%	135	121	11.57%
Preliminary Part 1 Crime Totals:		53	33	60.61%	183	173	5.78%	159	140	13.57%
Current 7 Day Period:		1/20/2019 - 1/26/2019			Prior 7 Day Period:		1/13/2019 - 1/19/2019			
Current 28 Day Period:		12/30/2018 - 1/26/2019			Prior 28 Day Period:		12/2/2018 - 12/29/2018			
Current YTD Day Period:		1/1/2019 - 1/26/2019			Prior YTD Period:		1/1/2018 - 1/26/2018			

Prepared by SPD Crime Analysis Office - Monday, January 28, 2019

NOTE: SPD moved from UCR to the NIBRS reporting standard on 10/4/16 following the transition to a new RMS System. [Numbers on CompStat reports prior to this date should not be used as a comparison to those on this report.](#) Additional info on these reporting standards can be found on the FBI website: <https://ucr.fbi.gov/nibrs-overview>

This chart represents Preliminary counts of selected crime categories from Police Case Reports. Full statistical analysis to determine the confidence level of this data has not been performed. The % change columns on the preliminary counts differ from the percentage change on the NIBRS crime report, sometimes significantly. The CompStat report is designed for operational use and includes only selected NIBRS categories and coding less complex than full NIBRS rules. Official statistics for these and other NIBRS categories can be found on WASPC & FBI websites once available.





City of Spokane
Central District (P2)
Selected
Crime Types
2019-01-20 to 2019-01-26
 Prepared By:
 Crime Analysis Unit
 Spokane Police Department

Legend

NIBRS Events

- | | | | |
|-------------------|--------------------|----------------------|---------------------|
| Criminal Homicide | Robbery Commercial | Aggravated Assault | Burglary Commercial |
| Rape | Robbery Person | Burglary Residential | Vehicle Prowling |
| | | Burglary Garage | Vehicle Theft |
| | | | Arson |

Cases Represent LERMS Crime Codes
 Points may indicate multiple events
 Note: Veh Prowl is only Larceny category displayed



For Additional Information on Incidents
 pertaining to an Area, Trend, or Pattern
 Contact Information Analysis



THIS IS NOT A LEGAL DOCUMENT:
 The information shown on this map is compiled
 from various sources and is subject to constant
 revision. Information shown on this map should
 not be used to determine the location of facilities
 in relationship to property lines, section lines,
 streets, etc.

Sunday - Saturday

NW - Central District (P2)

1/20/2019 TO 1/26/2019



<u>A/C</u>	<u>Offense Statute</u>	<u>Address</u>	<u>Reported Date</u>	<u>Dist</u>
<u>SPA2EG</u>				
C	ASSAULT 1D	2400 N ATLANTIC ST	1/20/2019	P2
C	ASSAULT 1D	2400 N ATLANTIC ST	1/20/2019	P2
C	BURGLARY 2D COMMERCIAL	1600 W NORTHWEST BLVD	1/25/2019	P1
C	BURGLARY 2D GARAGE	2800 N ASH ST	1/24/2019	P2
C	BURGLARY 2D GARAGE	2800 N ASH ST	1/24/2019	P2
C	BURGLARY 2D GARAGE	2800 N ASH ST	1/24/2019	P2
C	MAIL THEFT	700 W JACKSON AVE	1/23/2019	P2
C	RESIDENTIAL BURGLARY	1800 W CLEVELAND AVE	1/20/2019	P1
C	RESIDENTIAL BURGLARY	1300 W CHELAN AVE	1/24/2019	P1
C	ROBBERY 2D COMMERCIAL	1600 W NORTHWEST BLVD	1/25/2019	P1
C	THEFT 2D FROM MOTOR VEHICLE	1600 W NORTHWEST BLVD	1/23/2019	P2
C	THEFT 3D ALL OTHER	2900 N WEST OVAL ST	1/20/2019	P2
C	THEFT 3D CITY ALL OTHER	2900 N WEST OVAL ST	1/20/2019	P2
C	THEFT 3D CITY FROM MOTOR VEHICLE	3000 N CEDAR ST	1/20/2019	P1
C	THEFT 3D FROM MOTOR VEHICLE	1500 W BUCKEYE AVE	1/22/2019	P2
C	THEFT 3D SHOPLIFTING	1600 W NORTHWEST BLVD	1/20/2019	P2
C	THEFT 3D SHOPLIFTING	0 W INDIANA AVE	1/22/2019	P2
C	THEFT 3D SHOPLIFTING	1700 W NORTHWEST BLVD	1/25/2019	P2
C	THEFT 3D SHOPLIFTING	1600 W NORTHWEST BLVD	1/25/2019	P2
C	THEFT 3D VEHICLE PARTS AND ACCESSORIES	2400 N DIVISION ST	1/21/2019	P2
C	THEFT 3D VEHICLE PARTS AND ACCESSORIES	2900 N WEST OVAL ST	1/23/2019	P2
C	THEFT 3D VEHICLE PARTS AND ACCESSORIES	1400 N DIVISION ST	1/24/2019	P2
C	THEFT OF MOTOR VEHICLE	3000 N CEDAR ST	1/20/2019	P1
C	THEFT OF MOTOR VEHICLE	700 W MAXWELL AVE	1/23/2019	P1
<u>SPA2RS</u>				
C	ASSAULT 2D	100 W NORTH RIVER DR	1/24/2019	P1
C	BURGLARY 1D COMMERCIAL	700 N LINCOLN ST	1/23/2019	P8
C	RAPE 2D		1/24/2019	P1
C	THEFT 2D FROM MOTOR VEHICLE	W BOONE AVE / N MONROE ST	1/25/2019	P2
C	THEFT 3D FROM BUILDING	700 W MALLON AVE	1/26/2019	P2
<u>SPA2WC</u>				
C	BURGLARY 1D FROM RESIDENCE	1500 W SHARP AVE	1/22/2019	P7
C	BURGLARY 1D FROM RESIDENCE	1800 W GARDNER AVE	1/24/2019	P1
C	RAPE 3D		1/21/2019	P1
C	RESIDENTIAL BURGLARY	1200 N MADISON ST	1/21/2019	P4
C	ROBBERY 1D PERSON	1500 W SHARP AVE	1/22/2019	P7
C	THEFT 1D FROM MOTOR VEHICLE	1000 W SINTO AVE	1/22/2019	P2

For protection of victim privacy, the entire address on sexual assault crimes has been redacted.

A/C	Offense Statute	Address	Reported Date	Dist
C	THEFT 2D ALL OTHER	1300 W SUMMIT PKWY	1/20/2019	P2
C	THEFT 2D ALL OTHER	1500 N CEDAR ST	1/24/2019	P2
C	THEFT 2D FROM MOTOR VEHICLE	N JEFFERSON ST / W SPOFFORD AVE	1/20/2019	P1
C	THEFT 3D ALL OTHER	2300 W MALLON AVE	1/20/2019	P2
C	THEFT 3D ALL OTHER	2300 W DEAN AVE	1/21/2019	P2
C	THEFT 3D ALL OTHER	1400 W BROADWAY AVE	1/26/2019	P2
C	THEFT 3D FROM BUILDING	2000 W COLLEGE AVE	1/20/2019	P2
C	THEFT 3D FROM MOTOR VEHICLE	1200 W COLLEGE AVE	1/21/2019	P2
C	THEFT 3D FROM MOTOR VEHICLE	1200 W SUMMIT PKWY	1/23/2019	P2
C	THEFT 3D SHOPLIFTING	1200 N MONROE ST	1/26/2019	P2
C	THEFT 3D VEHICLE PARTS AND ACCESSORIES	1500 W SPOFFORD AVE	1/20/2019	P2
C	THEFT 3D VEHICLE PARTS AND ACCESSORIES	1100 W SHARP AVE	1/21/2019	P1
C	THEFT 3D VEHICLE PARTS AND ACCESSORIES	1300 W BOONE AVE	1/24/2019	P2
A	THEFT OF MOTOR VEHICLE	1200 W COLLEGE AVE	1/21/2019	P2
C	THEFT OF MOTOR VEHICLE	300 N MAPLE BRIDGE ST	1/22/2019	P2
C	THEFT OF MOTOR VEHICLE	1200 W COLLEGE AVE	1/25/2019	P2

SPA2WH

C	THEFT 3D FROM BUILDING	2800 W ELLIOTT DR	1/20/2019	P2
C	THEFT OF MOTOR VEHICLE	2800 W ELLIOTT DR	1/25/2019	P1

POLICE SUMMARY - Ending: Saturday, January 26, 2019



NE - Neva-Wood District (P3)

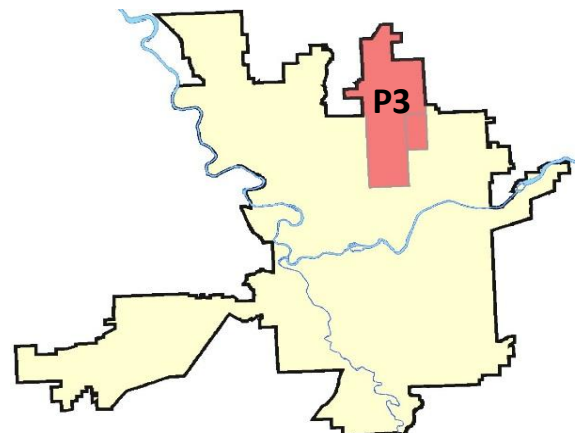
Preliminary IBR Counts

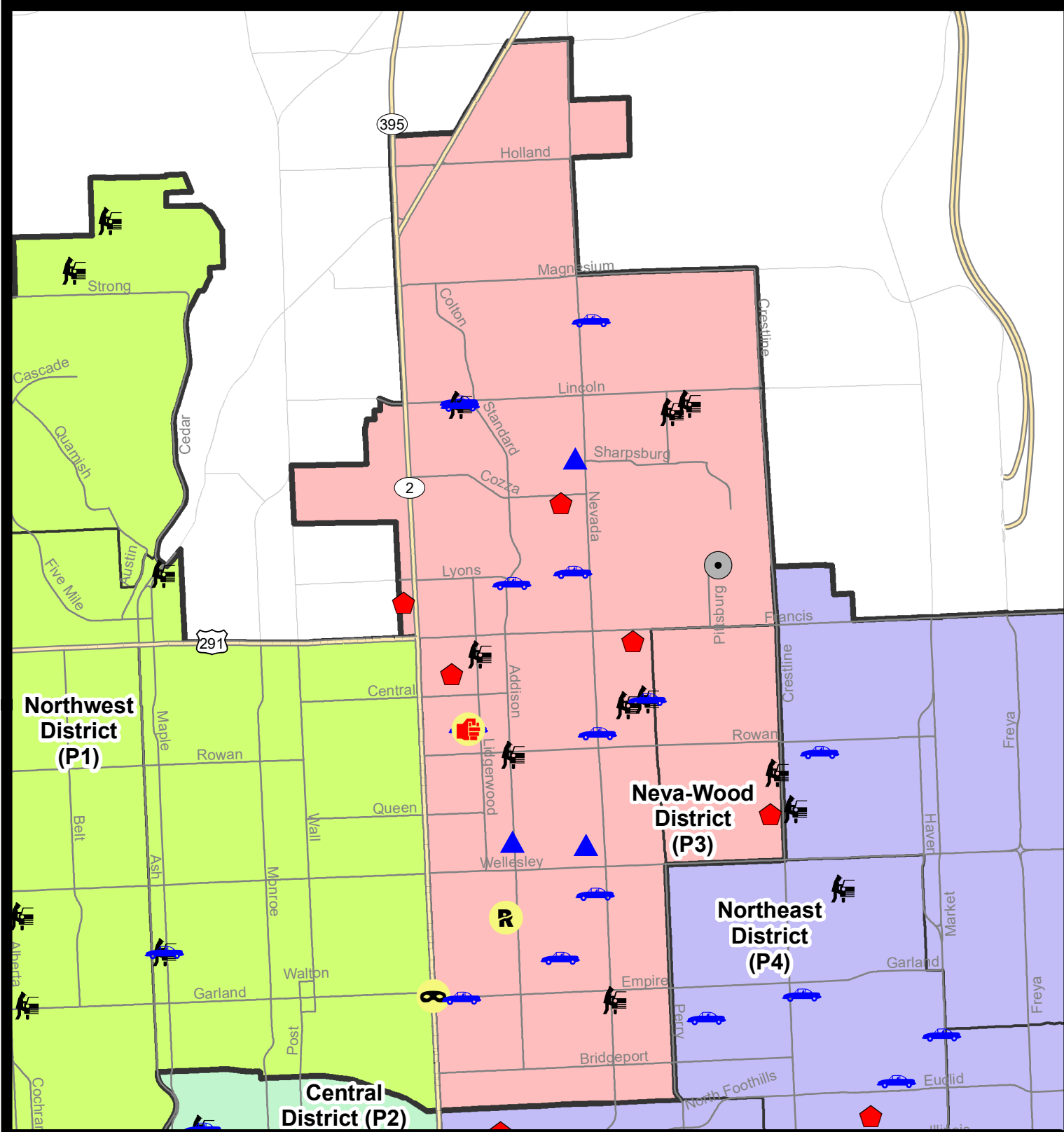
NIBRS Categories (Part 1 Selected)		7 Day Comparison			28 Day Comparison			YTD Comparison		
		Current	Prior	Percent	Current	Prior	Percent	Current	Prior	Percent
Violent	Criminal Homicide	0	0		0	0		0	0	
	Rape	2	1	100.00%	7	3	133.33%	7	5	40.00%
	Robbery - Commercial	0	0		4	4	0.00%	4	2	100.00%
	Robbery - Person	1	1	0.00%	5	4	25.00%	3	3	0.00%
	Aggravated Assault - Non DV	1	2	-50.00%	6	8	-25.00%	6	9	-33.33%
	Aggravated Assault - DV	0	2	-100.00%	5	8	-37.50%	5	2	150.00%
Violent Total:		4	6	-33.33%	27	27	0.00%	25	21	19.05%
Property	Burglary - Residential	5	3	66.67%	12	17	-29.41%	12	16	-25.00%
	Burglary Garage	3	2	50.00%	13	17	-23.53%	13	15	-13.33%
	Burglary Commercial	1	1	0.00%	3	9	-66.67%	3	4	-25.00%
	Larceny	43	42	2.38%	196	251	-21.91%	183	272	-32.72%
	Vehicle Theft	11	2	450.00%	20	44	-54.55%	19	36	-47.22%
	Arson	0	1	-100.00%	1	3	-66.67%	1	1	0.00%
Property Total:		63	51	23.53%	245	341	-28.15%	231	344	-32.85%
Preliminary Part 1 Crime Totals:		67	57	17.54%	272	368	-26.09%	256	365	-29.86%
Current 7 Day Period:		1/20/2019 - 1/26/2019			Prior 7 Day Period:		1/13/2019 - 1/19/2019			
Current 28 Day Period:		12/30/2018 - 1/26/2019			Prior 28 Day Period:		12/2/2018 - 12/29/2018			
Current YTD Day Period:		1/1/2019 - 1/26/2019			Prior YTD Period:		1/1/2018 - 1/26/2018			

Prepared by SPD Crime Analysis Office - Monday, January 28, 2019

NOTE: SPD moved from UCR to the NIBRS reporting standard on 10/4/16 following the transition to a new RMS System. [Numbers on CompStat reports prior to this date should not be used as a comparison to those on this report.](#) Additional info on these reporting standards can be found on the FBI website: <https://ucr.fbi.gov/nibrs-overview>

This chart represents Preliminary counts of selected crime categories from Police Case Reports. Full statistical analysis to determine the confidence level of this data has not been performed. The % change columns on the preliminary counts differ from the percentage change on the NIBRS crime report, sometimes significantly. The CompStat report is designed for operational use and includes only selected NIBRS categories and coding less complex than full NIBRS rules. Official statistics for these and other NIBRS categories can be found on WASPC & FBI websites once available.

















City of Spokane
Neva-Wood District (P3)
Selected Crime Codes
2019-01-20 to 2019-01-26
 Prepared By:
 Crime Analysis Unit
 Spokane Police Department

Legend

NIBRS Events

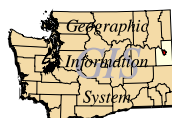
 Criminal Homicide	 Robbery Person	 Burglary Commercial
 Rape	 Aggravated Assault	 Vehicle Prowling
 Robbery Commercial	 Burglary Residential	 Vehicle Theft
	 Burglary Garage	 Arson





For Additional Information on Incidents pertaining to an Area, Trend, or Pattern Contact Information Analysis

*Cases Represent LERMS Crime Codes
 Points may indicate multiple events
 Note: Veh Prowl is only Larceny displayed*

0 0.2 0.4 0.8 Miles







THIS IS NOT A LEGAL DOCUMENT:
 The information shown on this map is compiled from various sources and is subject to constant revision. Information shown on this map should not be used to determine the location of facilities in relationship to property lines, section lines, streets, etc.

Sunday - Saturday

1/20/2019 TO 1/26/2019

NE - Neva-Wood District (P3)



A/C	Offense Statute	Address	Reported Date	Dist
SPB3NL				
C	ASSAULT 2D	5600 N LIDGERWOOD ST	1/22/2019	P3
C	BURGLARY 1D FROM RESIDENCE	1200 E DECATUR AVE	1/20/2019	P3
C	BURGLARY 1D FROM RESIDENCE	0 W HOUSTON AVE	1/25/2019	P7
C	BURGLARY 1D FROM RESIDENCE	800 E COZZA DR	1/25/2019	P4
A	BURGLARY 2D COMMERCIAL	1700 E LYONS AVE	1/23/2019	P2
C	BURGLARY 2D GARAGE	900 E SHARPSBURG AVE	1/24/2019	P3
C	BURGLARY 2D GARAGE	4900 N ADDISON ST	1/24/2019	P3
C	BURGLARY 2D GARAGE	800 E WABASH AVE	1/26/2019	P3
C	MAIL THEFT	600 E LYONS AVE	1/20/2019	P3
C	RAPE 2D		1/23/2019	P4
C	RAPE OF A CHILD 1D		1/23/2019	P4
C	RESIDENTIAL BURGLARY	6000 N MAYFAIR ST	1/26/2019	P4
A	ROBBERY 1D CARJACKING	E EMPIRE AVE / N DIVISION ST	1/23/2019	P3
C	TAKING MOTOR VEHICLE WITHOUT PERMISSION 2D	100 E EMPIRE AVE	1/21/2019	P3
C	TAKING MOTOR VEHICLE WITHOUT PERMISSION 2D	6600 N ADDISON ST	1/23/2019	P3
C	TAKING MOTOR VEHICLE WITHOUT PERMISSION 2D	5600 N LIDGERWOOD ST	1/26/2019	P4
C	THEFT 2D ALL OTHER	9400 N NEWPORT HWY	1/22/2019	P3
C	THEFT 2D ALL OTHER	4200 N DIVISION ST	1/22/2019	P3
	THEFT 2D ALL OTHER	500 E WALTON AVE	1/23/2019	P3
C	THEFT 2D FROM BUILDING	9700 N MORTON CT	1/20/2019	P3
C	THEFT 2D FROM BUILDING	1700 E LINCOLN RD	1/22/2019	P3
C	THEFT 2D FROM BUILDING	4700 N DIVISION ST	1/24/2019	P2
C	THEFT 2D FROM BUILDING	6000 N MAYFAIR ST	1/26/2019	P4
C	THEFT 2D FROM MOTOR VEHICLE	200 E LINCOLN RD	1/21/2019	P3
C	THEFT 2D FROM MOTOR VEHICLE	1300 E COLUMBIA AVE	1/24/2019	P4
C	THEFT 2D FROM MOTOR VEHICLE	5400 N ADDISON ST	1/26/2019	P3
C	THEFT 3D ALL OTHER	900 E QUEEN AVE	1/22/2019	P3
C	THEFT 3D CITY SHOPLIFTING	9700 N NEWPORT HWY	1/20/2019	P3
C	THEFT 3D CITY SHOPLIFTING	6700 N DIVISION ST	1/20/2019	P4
C	THEFT 3D CITY SHOPLIFTING	9200 N NEVADA ST	1/20/2019	P4
C	THEFT 3D CITY SHOPLIFTING	4700 N DIVISION ST	1/22/2019	P4
C	THEFT 3D CITY SHOPLIFTING	4700 N DIVISION ST	1/22/2019	P4
C	THEFT 3D CITY SHOPLIFTING	4700 N DIVISION ST	1/22/2019	P3
C	THEFT 3D CITY SHOPLIFTING	6700 N DIVISION ST	1/22/2019	P4
C	THEFT 3D CITY SHOPLIFTING	3200 N NEVADA ST	1/24/2019	P2
C	THEFT 3D FROM BUILDING	1700 E LINCOLN RD	1/22/2019	P3
C	THEFT 3D FROM BUILDING	500 E HOLLAND AVE	1/23/2019	P3
C	THEFT 3D FROM MOTOR VEHICLE	1700 E LINCOLN RD	1/22/2019	P3

For protection of victim privacy, the entire address on sexual assault crimes has been redacted.

A/C	Offense Statute	Address	Reported Date	Dist
C	THEFT 3D FROM MOTOR VEHICLE	1200 E COLUMBIA AVE	1/23/2019	P3
C	THEFT 3D FROM MOTOR VEHICLE	1700 E LINCOLN RD	1/23/2019	P2
C	THEFT 3D FROM MOTOR VEHICLE	6100 N LIDGERWOOD ST	1/24/2019	P3
C	THEFT 3D FROM MOTOR VEHICLE	1000 E PROVIDENCE AVE	1/26/2019	P3
C	THEFT 3D SHOPLIFTING	500 E HOLLAND AVE	1/21/2019	P3
C	THEFT 3D SHOPLIFTING	6500 N NEVADA ST	1/21/2019	P4
A	THEFT 3D SHOPLIFTING	4700 N DIVISION ST	1/22/2019	P3
C	THEFT 3D SHOPLIFTING	4700 N DIVISION ST	1/24/2019	P3
C	THEFT 3D SHOPLIFTING	4700 N DIVISION ST	1/25/2019	P3
C	THEFT 3D SHOPLIFTING	4700 N DIVISION ST	1/25/2019	P3
C	THEFT 3D SHOPLIFTING	9600 N NEWPORT HWY	1/26/2019	P3
C	THEFT 3D SHOPLIFTING	4700 N DIVISION ST	1/26/2019	P3
C	THEFT 3D SHOPLIFTING	5800 N DIVISION ST	1/26/2019	P3
C	THEFT 3D VEHICLE PARTS AND ACCESSORIES	0 E WEILE AVE	1/22/2019	P3
C	THEFT 3D VEHICLE PARTS AND ACCESSORIES	600 E EVERETT AVE	1/24/2019	P3
C	THEFT OF MOTOR VEHICLE	600 E LACROSSE AVE	1/20/2019	P3
C	THEFT OF MOTOR VEHICLE	N NEVADA ST / E NEBRASKA AVE	1/22/2019	P4
A	THEFT OF MOTOR VEHICLE	200 E LINCOLN RD	1/22/2019	P3
C	THEFT OF MOTOR VEHICLE	200 E LINCOLN RD	1/23/2019	P4
C	THEFT OF MOTOR VEHICLE	900 E PRINCETON AVE	1/23/2019	P4
C	THEFT OF MOTOR VEHICLE	1300 E COLUMBIA AVE	1/24/2019	P4
C	THEFT OF MOTOR VEHICLE	8400 N NEVADA ST	1/25/2019	P4
C	THEFT OF MOTOR VEHICLE	800 E LYONS AVE	1/26/2019	P3
	THEFT-CITY (Shoplifting)	500 E HOLLAND AVE	1/23/2019	P3
	THEFT-CITY (Shoplifting)	1200 E WESTVIEW CT	1/24/2019	P3
SPB3WH				
C	MAIL THEFT	4900 N CRESTLINE ST	1/22/2019	P3
C	RESIDENTIAL BURGLARY	5000 N MARTIN ST	1/21/2019	P4
C	THEFT 3D FROM BUILDING	1700 E DALKE AVE	1/20/2019	P3
C	THEFT 3D FROM MOTOR VEHICLE	2000 E EVERETT AVE	1/22/2019	P2

POLICE SUMMARY - Ending: Saturday, January 26, 2019



NE - Northeast District (P4)

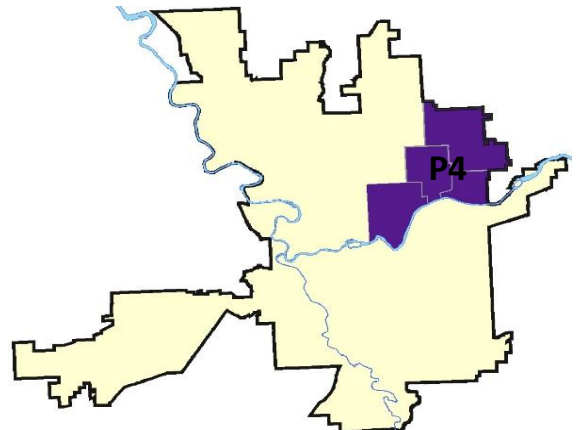
Preliminary IBR Counts

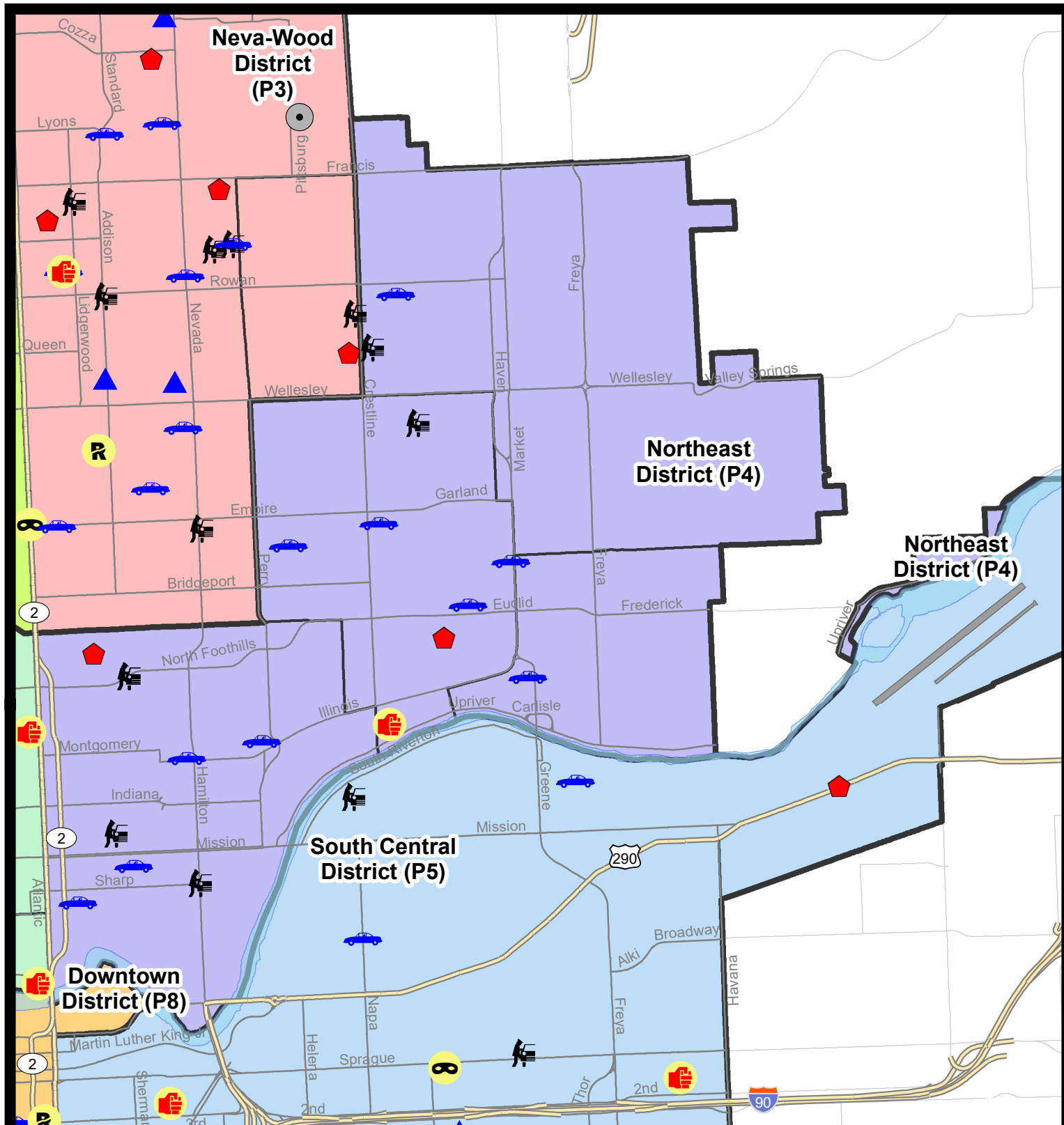
NIBRS Categories (Part 1 Selected)		7 Day Comparison			28 Day Comparison			YTD Comparison		
		Current	Prior	Percent	Current	Prior	Percent	Current	Prior	Percent
Violent	Criminal Homicide	0	0		0	0		0	0	
	Rape	0	1	-100.00%	4	2	100.00%	4	3	33.33%
	Robbery - Commercial	0	0		0	0		0	2	-100.00%
	Robbery - Person	0	0		2	3	-33.33%	1	3	-66.67%
	Aggravated Assault - Non DV	1	3	-66.67%	7	10	-30.00%	7	7	0.00%
	Aggravated Assault - DV	0	0		2	4	-50.00%	1	7	-85.71%
Violent Total:		1	4	-75.00%	15	19	-21.05%	13	22	-40.91%
Property	Burglary - Residential	2	5	-60.00%	11	23	-52.17%	9	15	-40.00%
	Burglary Garage	0	1	-100.00%	3	4	-25.00%	3	3	0.00%
	Burglary Commercial	0	1	-100.00%	1	5	-80.00%	1	5	-80.00%
	Larceny	19	37	-48.65%	120	120	0.00%	114	118	-3.39%
	Vehicle Theft	10	2	400.00%	15	27	-44.44%	14	30	-53.33%
	Arson	0	0		0	1	-100.00%	0	0	
Property Total:		31	46	-32.61%	150	180	-16.67%	141	171	-17.54%
Preliminary Part 1 Crime Totals:		32	50	-36.00%	165	199	-17.09%	154	193	-20.21%
Current 7 Day Period:		1/20/2019 - 1/26/2019			Prior 7 Day Period:		1/13/2019 - 1/19/2019			
Current 28 Day Period:		12/30/2018 - 1/26/2019			Prior 28 Day Period:		12/2/2018 - 12/29/2018			
Current YTD Day Period:		1/1/2019 - 1/26/2019			Prior YTD Period:		1/1/2018 - 1/26/2018			

Prepared by SPD Crime Analysis Office - Monday, January 28, 2019

NOTE: SPD moved from UCR to the NIBRS reporting standard on 10/4/16 following the transition to a new RMS System. [Numbers on CompStat reports prior to this date should not be used as a comparison to those on this report.](#) Additional info on these reporting standards can be found on the FBI website: <https://ucr.fbi.gov/nibrs-overview>

This chart represents Preliminary counts of selected crime categories from Police Case Reports. Full statistical analysis to determine the confidence level of this data has not been performed. The % change columns on the preliminary counts differ from the percentage change on the NIBRS crime report, sometimes significantly. The CompStat report is designed for operational use and includes only selected NIBRS categories and coding less complex than full NIBRS rules. Official statistics for these and other NIBRS categories can be found on WASPC & FBI websites once available.





City of Spokane
Northeast District (P4)
Selected Crime Codes
2019-01-20 to 2019-01-26
 Prepared By:
 Crime Analysis Unit
 Spokane Police Department

Legend

NIBRS Events



Criminal Homicide



Rape



Robbery Commercial



Robbery Person



Aggravated Assault



Burglary Residential



Burglary Garage



Burglary Commercial



Vehicle Prowling



Vehicle Theft



Arson



Cases Represent LERMS Crime Codes
 Points may indicate multiple events
 Note: Veh Prowl is only Larceny displayed

For Additional Information on
 Incidents pertaining to an
 Area, Trend, or Pattern
 Contact Information Analysis

0 0.2 0.4 0.8 Miles



THIS IS NOT A LEGAL DOCUMENT:
 The information shown on this map is compiled
 from various sources and is subject to constant
 revision. Information shown on this map should
 not be used to determine the location of facilities
 in relationship to property lines, section lines,
 streets, etc.

Sunday - Saturday

NE - Northeast District (P4)

1/20/2019 TO 1/26/2019



<u>A/C</u>	<u>Offense Statute</u>	<u>Address</u>	<u>Reported Date</u>	<u>Dist</u>
<u>SPB4BE</u>				
C	ASSAULT 2D	2100 E NORTH CRESCENT AVE	1/25/2019	P4
C	RESIDENTIAL BURGLARY	2900 N SMITH ST	1/22/2019	P4
C	TAKING MOTOR VEHICLE WITHOUT PERMISSION 2D	3500 N MARKET ST	1/26/2019	P4
C	THEFT 3D FROM MOTOR VEHICLE	2400 E HEROY AVE	1/21/2019	P4
C	THEFT 3D SHOPLIFTING	3900 N MARKET ST	1/23/2019	P4
C	THEFT OF MOTOR VEHICLE	2100 E PROVIDENCE AVE	1/20/2019	P4
C	THEFT OF MOTOR VEHICLE	1600 E GORDON AVE	1/22/2019	P4
C	THEFT OF MOTOR VEHICLE	3200 N NELSON ST	1/24/2019	P4
<u>SPB4HI</u>				
C	THEFT 3D ALL OTHER	E JOSEPH AVE / N STONE ST	1/20/2019	P4
A	THEFT 3D FROM MOTOR VEHICLE	5000 N LEE ST	1/21/2019	P4
C	THEFT 3D VEHICLE PARTS AND ACCESSORIES	2800 E SANSON AVE	1/21/2019	P1
C	THEFT OF MOTOR VEHICLE	2300 E SANSON AVE	1/24/2019	P4
<u>SPB4LO</u>				
C	RESIDENTIAL BURGLARY	300 E CLEVELAND AVE	1/22/2019	P1
C	THEFT 2D FROM BUILDING	900 E MISSION AVE	1/20/2019	P4
C	THEFT 2D FROM BUILDING	300 E CLEVELAND AVE	1/22/2019	P1
C	THEFT 3D ALL OTHER	2000 N HAMILTON ST	1/24/2019	P4
C	THEFT 3D CITY SHOPLIFTING	2400 N DIVISION ST	1/20/2019	P4
C	THEFT 3D CITY SHOPLIFTING	200 E NORTH FOOTHILLS DR	1/24/2019	P4
C	THEFT 3D CITY SHOPLIFTING	2400 N DIVISION ST	1/25/2019	P3
C	THEFT 3D CITY SHOPLIFTING	2400 N DIVISION ST	1/26/2019	P2
C	THEFT 3D FROM BUILDING	2000 N HAMILTON ST	1/25/2019	P4
C	THEFT 3D FROM MOTOR VEHICLE	900 E SHARP AVE	1/20/2019	P4
A	THEFT 3D FROM MOTOR VEHICLE	500 E NORTH FOOTHILLS DR	1/21/2019	P4
C	THEFT 3D FROM MOTOR VEHICLE	500 E NORTH FOOTHILLS DR	1/21/2019	P4
A	THEFT 3D FROM MOTOR VEHICLE	400 E AUGUSTA AVE	1/22/2019	P4
C	THEFT 3D SHOPLIFTING	900 E MISSION AVE	1/26/2019	P4
C	THEFT OF MOTOR VEHICLE	100 E BOONE AVE	1/22/2019	P4
C	THEFT OF MOTOR VEHICLE	2200 N PERRY ST	1/23/2019	P4
C	THEFT OF MOTOR VEHICLE	1400 N ADDISON ST	1/24/2019	P2
C	THEFT OF MOTOR VEHICLE	800 E ILLINOIS AVE	1/24/2019	P2
<u>SPB4MI</u>				
C	THEFT 3D ALL OTHER	3900 E COURTLAND AVE	1/22/2019	P4
C	THEFT OF MOTOR VEHICLE	3100 E MARIETTA AVE	1/20/2019	P4

SPOKANE POLICE DEPARTMENT



SOUTH **Police Service Area**

PSA Commander

Captain Tracie Meidl

South Central District (P5)

Southeast District (P6)

Southwest District (P7)



POLICE SUMMARY - Ending: Saturday, January 26, 2019

SOUTH PRECINCT (P5, P6, and P7)



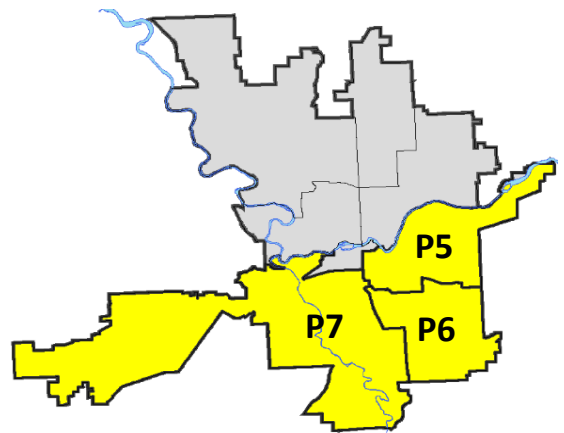
Preliminary IBR Counts

NIBRS Categories (Part 1 Selected)		7 Day Comparison			28 Day Comparison			YTD Comparison		
		Current	Prior	Percent	Current	Prior	Percent	Current	Prior	Percent
Violent	Criminal Homicide	1	0		1	0		1	0	
	Rape	1	1	0.00%	4	5	-20.00%	3	10	-70.00%
	Robbery - Commercial	0	0		1	1	0.00%	1	0	
	Robbery - Person	3	1	200.00%	6	3	100.00%	4	2	100.00%
	Aggravated Assault - Non DV	3	5	-40.00%	15	9	66.67%	15	10	50.00%
	Aggravated Assault - DV	3	4	-25.00%	14	8	75.00%	14	8	75.00%
Violent Total:		11	11	0.00%	41	26	57.69%	38	30	26.67%
Property	Burglary - Residential	6	5	20.00%	26	27	-3.70%	26	32	-18.75%
	Burglary Garage	3	4	-25.00%	16	20	-20.00%	15	10	50.00%
	Burglary Commercial	2	1	100.00%	10	7	42.86%	10	13	-23.08%
	Larceny	40	34	17.65%	177	170	4.12%	165	211	-21.80%
	Vehicle Theft	4	9	-55.56%	25	41	-39.02%	24	52	-53.85%
	Arson	0	0		0	0		0	2	-100.00%
Property Total:		55	53	3.77%	254	265	-4.15%	240	320	-25.00%
Preliminary Part 1 Crime Totals:		66	64	3.13%	295	291	1.37%	278	350	-20.57%
Current 7 Day Period:		1/20/2019 - 1/26/2019			Prior 7 Day Period:		1/13/2019 - 1/19/2019			
Current 28 Day Period:		12/30/2018 - 1/26/2019			Prior 28 Day Period:		12/2/2018 - 12/29/2018			
Current YTD Day Period:		1/1/2019 - 1/26/2019			Prior YTD Period:		1/1/2018 - 1/26/2018			

Prepared by SPD Crime Analysis Office - Monday, January 28, 2019

NOTE: SPD moved from UCR to the NIBRS reporting standard on 10/4/16 following the transition to a new RMS System. [Numbers on CompStat reports prior to this date should not be used as a comparison to those on this report.](#) Additional info on these reporting standards can be found on the FBI website: <https://ucr.fbi.gov/nibrs-overview>

This chart represents Preliminary counts of selected crime categories from Police Case Reports. Full statistical analysis to determine the confidence level of this data has not been performed. The % change columns on the preliminary counts differ from the percentage change on the NIBRS crime report, sometimes significantly. The CompStat report is designed for operational use and includes only selected NIBRS categories and coding less complex than full NIBRS rules. Official statistics for these and other NIBRS categories can be found on WASPC & FBI websites once available.



POLICE SUMMARY - Ending: Saturday, January 26, 2019



SE - South Central District (P5)

Preliminary IBR Counts


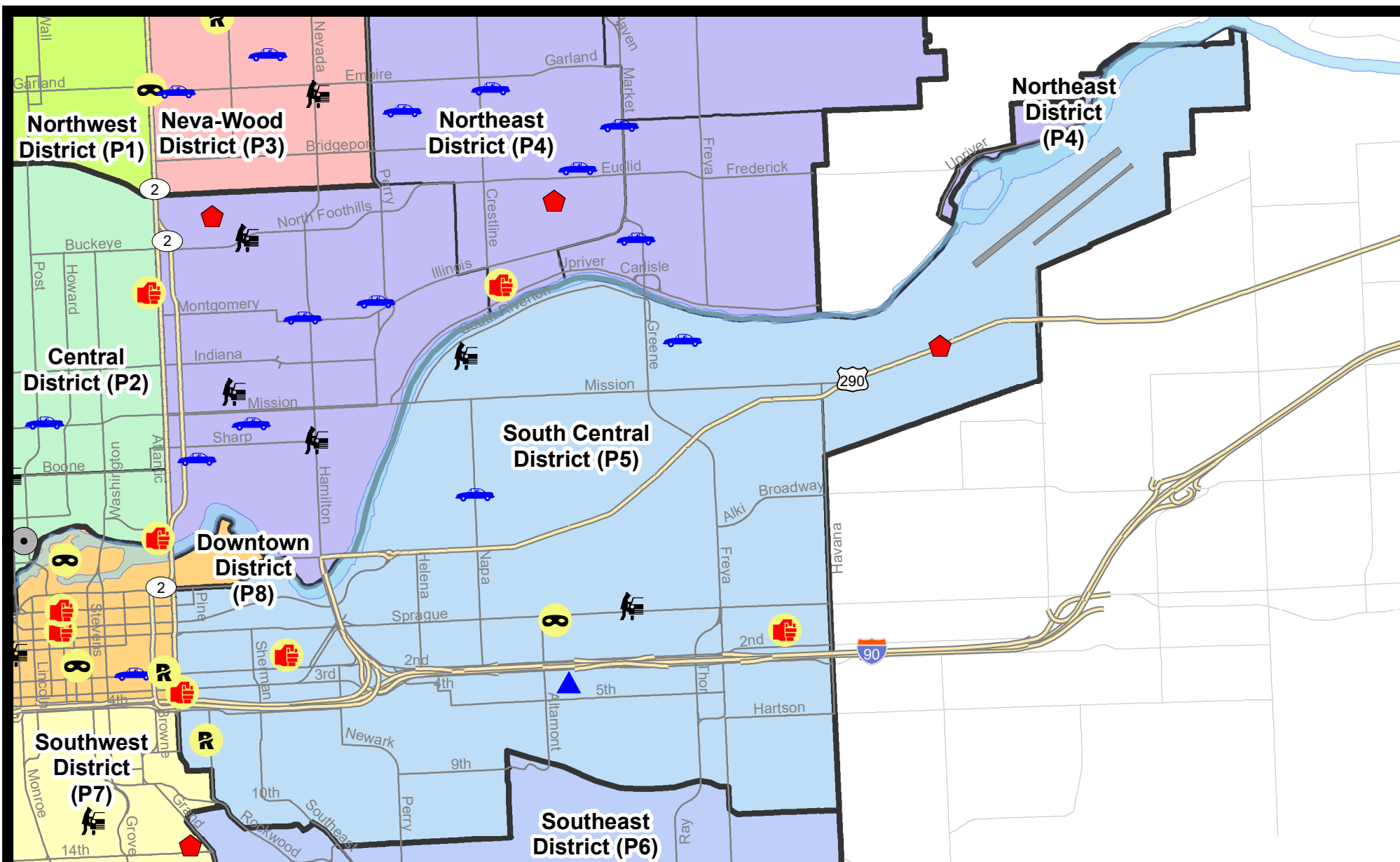
NIBRS Categories (Part 1 Selected)		7 Day Comparison			28 Day Comparison			YTD Comparison		
		Current	Prior	Percent	Current	Prior	Percent	Current	Prior	Percent
Violent	Criminal Homicide	1	0		1	0		1	0	
	Rape	1	0		1	1	0.00%	1	3	-66.67%
	Robbery - Commercial	0	0		1	0		1	0	
	Robbery - Person	1	0		3	2	50.00%	1	1	0.00%
	Aggravated Assault - Non DV	3	0		4	2	100.00%	4	6	-33.33%
	Aggravated Assault - DV	0	1	-100.00%	4	2	100.00%	4	4	0.00%
Violent Total:		6	1	500.00%	14	7	100.00%	12	14	-14.29%
Property	Burglary - Residential	1	0		7	7	0.00%	7	14	-50.00%
	Burglary Garage	1	0		1	10	-90.00%	1	3	-66.67%
	Burglary Commercial	0	0		4	5	-20.00%	4	10	-60.00%
	Larceny	10	9	11.11%	57	51	11.76%	52	89	-41.57%
	Vehicle Theft	2	4	-50.00%	11	17	-35.29%	10	22	-54.55%
	Arson	0	0		0	0		0	1	-100.00%
Property Total:		14	13	7.69%	80	90	-11.11%	74	139	-46.76%
Preliminary Part 1 Crime Totals:		20	14	42.86%	94	97	-3.09%	86	153	-43.79%
Current 7 Day Period:		1/20/2019 - 1/26/2019			Prior 7 Day Period:		1/13/2019 - 1/19/2019			
Current 28 Day Period:		12/30/2018 - 1/26/2019			Prior 28 Day Period:		12/2/2018 - 12/29/2018			
Current YTD Day Period:		1/1/2019 - 1/26/2019			Prior YTD Period:		1/1/2018 - 1/26/2018			

Prepared by SPD Crime Analysis Office - Monday, January 28, 2019

NOTE: SPD moved from UCR to the NIBRS reporting standard on 10/4/16 following the transition to a new RMS System. [Numbers on CompStat reports prior to this date should not be used as a comparison to those on this report.](#) Additional info on these reporting standards can be found on the FBI website: <https://ucr.fbi.gov/nibrs-overview>

This chart represents Preliminary counts of selected crime categories from Police Case Reports. Full statistical analysis to determine the confidence level of this data has not been performed. The % change columns on the preliminary counts differ from the percentage change on the NIBRS crime report, sometimes significantly. The CompStat report is designed for operational use and includes only selected NIBRS categories and coding less complex than full NIBRS rules. Official statistics for these and other NIBRS categories can be found on WASPC & FBI websites once available.





City of Spokane
South Central District (P5)
Selected
Crime Types
2019-01-20 to 2019-01-26

Prepared By:
Crime Analysis Unit
Spokane Police Department

Legend

NIBRS Events



Criminal Homicide



Rape



Robbery Commercial



Robbery Person



Aggravated Assault



Burglary Residential



Burglary Garage



Burglary Commercial



Vehicle Prowling



Vehicle Theft



Arson

Cases Represent LERMS Crime Codes

Points may indicate multiple events

Note: Veh Prowl is only Larceny category displayed



For Additional Information on Incidents
 pertaining to an Area, Trend, or Pattern
 Contact Information Analysis

0 0.2 0.4 0.6 0.8 1 Miles



THIS IS NOT A LEGAL DOCUMENT:
 The information shown on this map is compiled
 from various sources and is subject to constant
 revision. Information shown on this map should
 not be used to determine the location of facilities
 in relationship to property lines, section lines,
 streets, etc.

Sunday - Saturday

1/20/2019 TO 1/26/2019

SE - South Central District (P5)



<u>A/C</u>	<u>Offense Statute</u>	<u>Address</u>	<u>Reported Date</u>	<u>Dist</u>
<u>SPC5EC</u>				
C	ASSAULT 3D WEAPON OR NEGLIGENT INJURY	0 E 3RD AVE	1/22/2019	P6
C	BURGLARY 2D GARAGE	2500 E 4TH AVE	1/24/2019	P5
C	HARASSMENT FELONY WEAPON INVOLVED	700 E PACIFIC AVE	1/20/2019	P8
C	HARASSMENT WEAPON INVOLVED	4000 E PACIFIC AVE	1/23/2019	P6
C	RAPE OF A CHILD 1D		1/22/2019	P8
C	ROBBERY 1D PERSON	2400 E SPRAGUE AVE	1/23/2019	P5
C	THEFT 3D ALL OTHER	200 N DIVISION ST	1/21/2019	P5
C	THEFT 3D CITY SHOPLIFTING	400 S THOR ST	1/20/2019	P6
C	THEFT 3D FROM BUILDING	100 E 3RD AVE	1/20/2019	P5
C	THEFT 3D FROM BUILDING	600 E 7TH AVE	1/21/2019	P5
C	THEFT 3D FROM MOTOR VEHICLE	3000 E SPRAGUE AVE	1/22/2019	P5
C	THEFT 3D VEHICLE PARTS AND ACCESSORIES	300 E 2ND AVE	1/23/2019	P5
<u>SPC5GP</u>				
C	BURGLARY 2D FENCED AREA	2100 E SPRINGFIELD AVE	1/24/2019	P6
C	MURDER 1D	2100 E CATALDO AVE	1/24/2019	P6
C	RESIDENTIAL BURGLARY	5000 E TRENT AVE	1/22/2019	P6
C	THEFT 3D FROM BUILDING	2500 E SOUTH RIVERTON AVE	1/24/2019	P5
C	THEFT 3D FROM BUILDING	1800 N NAPA ST	1/26/2019	P5
C	THEFT 3D FROM MOTOR VEHICLE	1900 E TILSLEY PL	1/26/2019	P5
C	THEFT OF MOTOR VEHICLE	N NAPA ST / E MALLON AVE	1/21/2019	P6
C	THEFT OF MOTOR VEHICLE	1800 N GREENE ST	1/23/2019	P6

POLICE SUMMARY - Ending: Saturday, January 26, 2019



SE - Southeast District (P6)

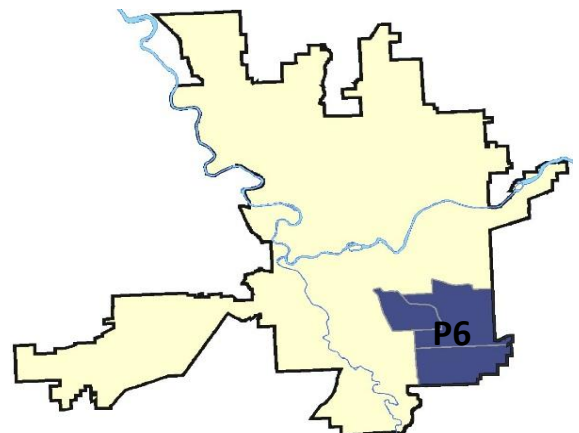
Preliminary IBR Counts

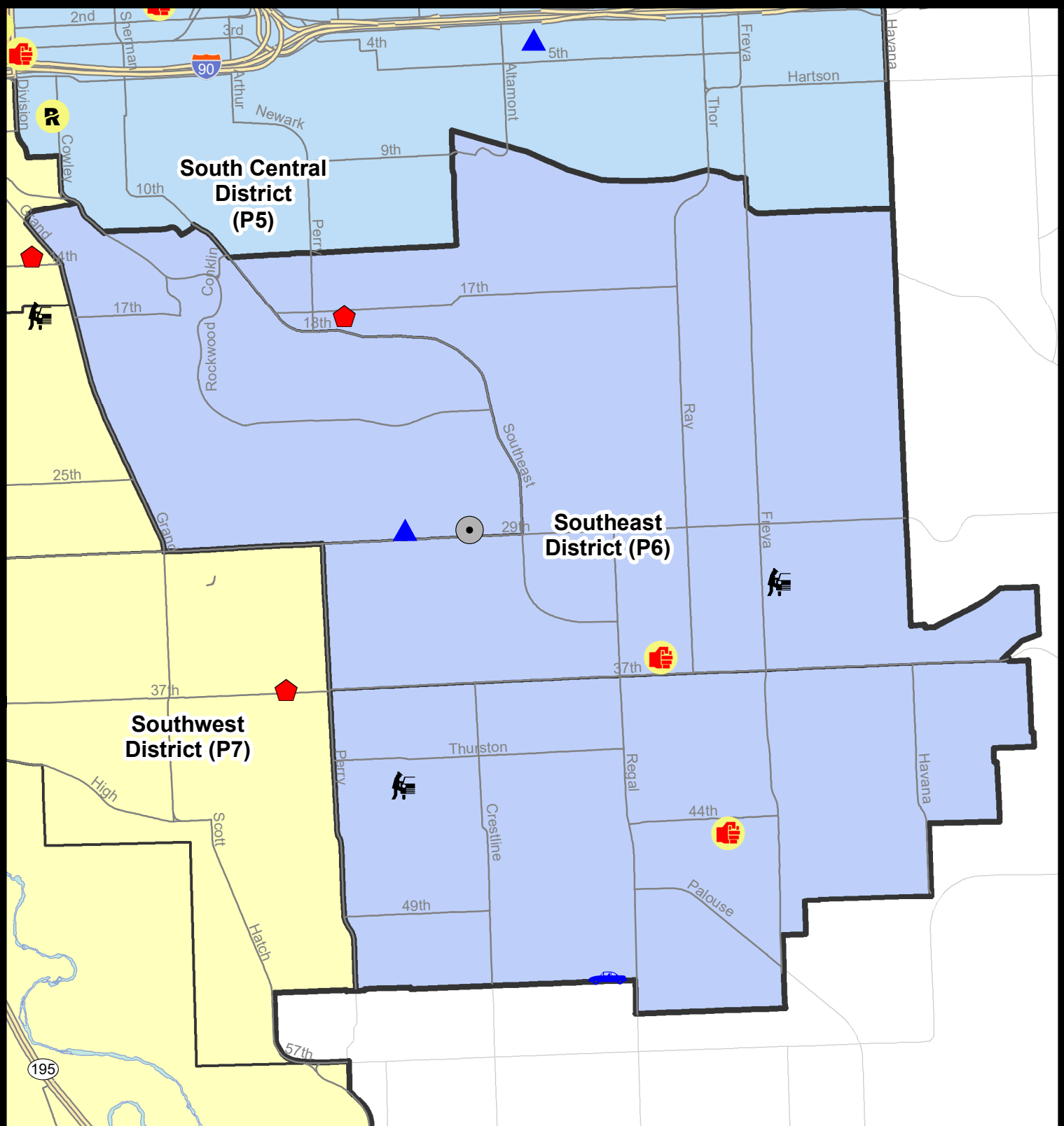
NIBRS Categories (Part 1 Selected)		7 Day Comparison			28 Day Comparison			YTD Comparison		
		Current	Prior	Percent	Current	Prior	Percent	Current	Prior	Percent
Violent	Criminal Homicide	0	0		0	0		0	0	
	Rape	0	0		0	3	-100.00%	0	3	-100.00%
	Robbery - Commercial	0	0		0	1	-100.00%	0	0	
	Robbery - Person	0	0		0	0		0	0	
	Aggravated Assault - Non DV	0	1	-100.00%	3	3	0.00%	3	2	50.00%
	Aggravated Assault - DV	2	1	100.00%	4	2	100.00%	4	0	
Violent Total:		2	2	0.00%	7	9	-22.22%	7	5	40.00%
Property	Burglary - Residential	1	1	0.00%	4	7	-42.86%	4	8	-50.00%
	Burglary Garage	1	1	0.00%	6	2	200.00%	5	3	66.67%
	Burglary Commercial	1	0		3	1	200.00%	3	1	200.00%
	Larceny	11	10	10.00%	50	49	2.04%	49	53	-7.55%
	Vehicle Theft	1	4	-75.00%	6	3	100.00%	6	14	-57.14%
	Arson	0	0		0	0		0	1	-100.00%
Property Total:		15	16	-6.25%	69	62	11.29%	67	80	-16.25%
Preliminary Part 1 Crime Totals:		17	18	-5.56%	76	71	7.04%	74	85	-12.94%
Current 7 Day Period:		1/20/2019 - 1/26/2019			Prior 7 Day Period:		1/13/2019 - 1/19/2019			
Current 28 Day Period:		12/30/2018 - 1/26/2019			Prior 28 Day Period:		12/2/2018 - 12/29/2018			
Current YTD Day Period:		1/1/2019 - 1/26/2019			Prior YTD Period:		1/1/2018 - 1/26/2018			

Prepared by SPD Crime Analysis Office - Monday, January 28, 2019

NOTE: SPD moved from UCR to the NIBRS reporting standard on 10/4/16 following the transition to a new RMS System. [Numbers on CompStat reports prior to this date should not be used as a comparison to those on this report.](#) Additional info on these reporting standards can be found on the FBI website: <https://ucr.fbi.gov/nibrs-overview>

This chart represents Preliminary counts of selected crime categories from Police Case Reports. Full statistical analysis to determine the confidence level of this data has not been performed. The % change columns on the preliminary counts differ from the percentage change on the NIBRS crime report, sometimes significantly. The CompStat report is designed for operational use and includes only selected NIBRS categories and coding less complex than full NIBRS rules. Official statistics for these and other NIBRS categories can be found on WASPC & FBI websites once available.





City of Spokane
Southeast District (P6)
Selected Crime Codes
2019-01-20 to 2019-01-26
 Prepared By:
Crime Analysis Unit
Spokane Police Department


Legend

NIBRS Events


Criminal Homicide	Robbery Person	Burglary Commercial
Rape	Aggravated Assault	Vehicle Prowling
Robbery Commercial	Burglary Residential	Vehicle Theft
	Burglary Garage	Arson

*Cases Represent LERMS Crime Codes
 Points may indicate multiple events
 Note: Veh Prowl is only Larceny displayed*


For Additional Information on Incidents pertaining to an Area, Trend, or Pattern Contact Information Analysis




0 0.15 0.3 0.6 Miles



Geographic Information System



THIS IS NOT A LEGAL DOCUMENT:
 The information shown on this map is compiled from various sources and is subject to constant revision. Information shown on this map should not be used to determine the location of facilities in relationship to property lines, section lines, streets, etc.



Sunday - Saturday

SE - Southeast District (P6)

1/20/2019 TO 1/26/2019



<u>A/C</u>	<u>Offense Statute</u>	<u>Address</u>	<u>Reported Date</u>	<u>Dist</u>
<u>SPC6LH</u>				
C	BURGLARY 1D FROM RESIDENCE	1700 S HELENA ST	1/22/2019	P6
C	HARASSMENT FELONY WEAPON INVOLVED	3100 E 36TH AVE	1/24/2019	P7
C	THEFT 1D FROM BUILDING	1700 S HELENA ST	1/22/2019	P6
C	THEFT 2D FROM MOTOR VEHICLE	3600 E 32ND AVE	1/22/2019	P6
C	THEFT 3D FROM BUILDING	2900 E 25TH AVE	1/25/2019	P6
C	THEFT 3D SHOPLIFTING	2500 E 29TH AVE	1/22/2019	P6
C	THEFT OF A FIREARM FROM BUILDING	1700 S HELENA ST	1/22/2019	P6
<u>SPC6RW</u>				
C	BURGLARY 2D COMMERCIAL	2200 E 29TH AVE	1/26/2019	P6
C	BURGLARY 2D GARAGE	1800 E 29TH AVE	1/25/2019	P6
C	THEFT 3D CITY FROM BUILDING	2200 E 29TH AVE	1/26/2019	P6
<u>SPC6SG</u>				
C	ASSAULT 4D WEAPON	3300 E 44TH AVE	1/21/2019	P6
C	THEFT 2D ALL OTHER	5000 S PALOUSE HWY	1/23/2019	P6
C	THEFT 2D FROM BUILDING	4000 E 38TH AVE	1/23/2019	P6
C	THEFT 2D SHOPLIFTING	4900 S REGAL ST	1/24/2019	P6
C	THEFT 3D CITY SHOPLIFTING	4900 S REGAL ST	1/23/2019	P6
C	THEFT 3D FROM MOTOR VEHICLE	4100 S PITTSBURG ST	1/24/2019	P6
C	THEFT OF MOTOR VEHICLE	2700 E 53RD AVE	1/26/2019	P6

POLICE SUMMARY - Ending: Saturday, January 26, 2019



SW - Southwest District (P7)

Preliminary IBR Counts

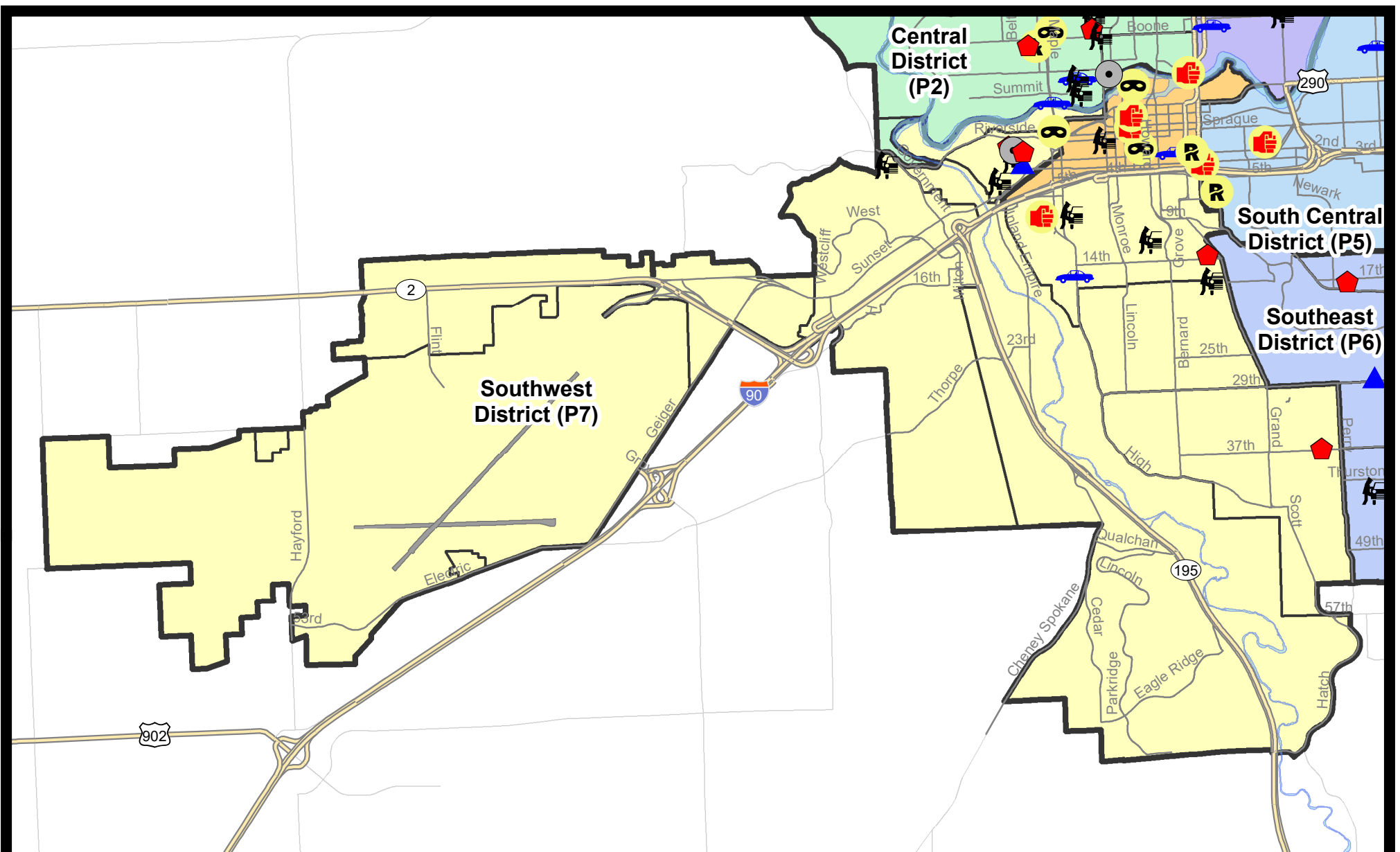
NIBRS Categories (Part 1 Selected)		7 Day Comparison			28 Day Comparison			YTD Comparison		
		Current	Prior	Percent	Current	Prior	Percent	Current	Prior	Percent
Violent	Criminal Homicide	0	0		0	0		0	0	
	Rape	0	1	-100.00%	3	1	200.00%	2	4	-50.00%
	Robbery - Commercial	0	0		0	0		0	0	
	Robbery - Person	2	1	100.00%	3	1	200.00%	3	1	200.00%
	Aggravated Assault - Non DV	0	4	-100.00%	8	4	100.00%	8	2	300.00%
	Aggravated Assault - DV	1	2	-50.00%	6	4	50.00%	6	4	50.00%
Violent Total:		3	8	-62.50%	20	10	100.00%	19	11	72.73%
Property	Burglary - Residential	4	4	0.00%	15	13	15.38%	15	10	50.00%
	Burglary Garage	1	3	-66.67%	9	8	12.50%	9	4	125.00%
	Burglary Commercial	1	1	0.00%	3	1	200.00%	3	2	50.00%
	Larceny	19	15	26.67%	70	70	0.00%	64	69	-7.25%
	Vehicle Theft	1	1	0.00%	8	21	-61.90%	8	16	-50.00%
	Arson	0	0		0	0		0	0	
Property Total:		26	24	8.33%	105	113	-7.08%	99	101	-1.98%
Preliminary Part 1 Crime Totals:		29	32	-9.38%	125	123	1.63%	118	112	5.36%
Current 7 Day Period:		1/20/2019 - 1/26/2019			Prior 7 Day Period:		1/13/2019 - 1/19/2019			
Current 28 Day Period:		12/30/2018 - 1/26/2019			Prior 28 Day Period:		12/2/2018 - 12/29/2018			
Current YTD Day Period:		1/1/2019 - 1/26/2019			Prior YTD Period:		1/1/2018 - 1/26/2018			

Prepared by SPD Crime Analysis Office - Monday, January 28, 2019

NOTE: SPD moved from UCR to the NIBRS reporting standard on 10/4/16 following the transition to a new RMS System. [Numbers on CompStat reports prior to this date should not be used as a comparison to those on this report.](#) Additional info on these reporting standards can be found on the FBI website: <https://ucr.fbi.gov/nibrs-overview>

This chart represents Preliminary counts of selected crime categories from Police Case Reports. Full statistical analysis to determine the confidence level of this data has not been performed. The % change columns on the preliminary counts differ from the percentage change on the NIBRS crime report, sometimes significantly. The CompStat report is designed for operational use and includes only selected NIBRS categories and coding less complex than full NIBRS rules. Official statistics for these and other NIBRS categories can be found on WASPC & FBI websites once available.





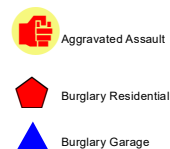
City of Spokane
Southwest District (P7)
Selected
Crime Types
2019-01-20 to 2019-01-26
 Prepared By:
 Crime Analysis Unit
 Spokane Police Department

Legend


NIBRS Events



Robbery Commercial
 Robbery Person



Aggravated Assault
 Burglary Residential
 Burglary Garage



Burglary Commercial
 Vehicle Prowling
 Vehicle Theft
 Arson

Cases Represent LERMS Crime Codes
Points may indicate multiple events
Note: Veh Prowl is only Larceny category displayed



For Additional Information on Incidents
pertaining to an Area, Trend, or Pattern
Contact Information Analysis

0 0.2 0.4 0.6 0.8 1 1.2 1.4 1.6 Miles



THIS IS NOT A LEGAL DOCUMENT:
The information shown on this map is compiled
from various sources and is subject to constant
revision. Information shown on this map should
not be used to determine the location of facilities
in relationship to property lines, section lines,
streets, etc.



Sunday - Saturday

SE - Southwest District (P7)

1/20/2019 TO 1/26/2019



<u>A/C</u>	<u>Offense Statute</u>	<u>Address</u>	<u>Reported Date</u>	<u>Dist</u>
C	ROBBERY 1D PERSON	W 9TH AVE / S WALNUT ST	1/22/2019	P7
C	THEFT 2D ALL OTHER	W 15TH AVE / S ADAMS ST	1/26/2019	P7
<u>SPD7BA</u>				
C	BURGLARY 2D COMMERCIAL	2000 W PACIFIC AVE	1/26/2019	P7
C	BURGLARY 2D GARAGE	1900 W 2ND AVE	1/24/2019	P7
C	MAIL THEFT	1700 W PACIFIC AVE	1/21/2019	P7
C	RESIDENTIAL BURGLARY	1900 W PACIFIC AVE	1/20/2019	P7
C	RESIDENTIAL BURGLARY	2000 W 1ST AVE	1/25/2019	P7
C	THEFT 3D CITY ALL OTHER	100 S OAK ST	1/22/2019	P7
C	THEFT 3D FROM BUILDING	2100 W RIVERSIDE AVE	1/24/2019	P7
C	THEFT 3D FROM MOTOR VEHICLE	100 S CANNON ST	1/25/2019	P7
C	THEFT 3D VEHICLE PARTS AND ACCESSORIES	2000 W PACIFIC AVE	1/24/2019	P7
C	THEFT OF A FIREARM FROM MOTOR VEHICLE	2100 W 4TH AVE	1/24/2019	P7
<u>SPD7CH</u>				
C	ASSAULT 2D	1700 W 8TH AVE	1/23/2019	P7
C	MAIL THEFT	1200 W 6TH AVE	1/26/2019	P7
C	RESIDENTIAL BURGLARY	1300 S HAWTHORNE PL	1/23/2019	P6
C	THEFT 2D FROM BUILDING	0 W ROCKWOOD BLVD	1/25/2019	P7
C	THEFT 3D ALL OTHER	500 S MADISON ST	1/21/2019	P7
C	THEFT 3D ALL OTHER	1400 S CEDAR ST	1/25/2019	P7
C	THEFT 3D FROM MOTOR VEHICLE	1400 W 8TH AVE	1/20/2019	P7
C	THEFT 3D FROM MOTOR VEHICLE	500 W COTTA AVE	1/24/2019	P7
C	THEFT 3D SHOPLIFTING	900 S MONROE ST	1/26/2019	P7
C	THEFT OF MOTOR VEHICLE	1500 S CEDAR ST	1/22/2019	P7
<u>SPD7CS</u>				
C	RESIDENTIAL BURGLARY	1100 E 37TH AVE	1/24/2019	P6
C	THEFT 3D ALL OTHER	1100 E CLUB CT	1/24/2019	P5
<u>SPD7MC</u>				
C	BURGLARY 2D FENCED AREA	1000 W 24TH AVE	1/24/2019	P7
C	THEFT 3D FROM MOTOR VEHICLE	0 E 17TH AVE	1/20/2019	P7
<u>SPD7PV</u>				
C	ROBBERY 1D PERSON	0 N MAPLE ST	1/26/2019	P5
<u>SPD7WH</u>				
C	THEFT 2D FROM MOTOR VEHICLE	3400 W 2ND AVE	1/23/2019	P7
C	THEFT 3D ALL OTHER	1500 S RUSTLE ST	1/25/2019	P7

SPOKANE POLICE DEPARTMENT

DOWNTOWN

Police Service Area



PSA Commander

Captain David Singley



POLICE SUMMARY - Ending: Saturday, January 26, 2019

DOWNTOWN PRECINCT (P8)



Preliminary IBR Counts

NIBRS Categories (Part 1 Selected)		7 Day Comparison			28 Day Comparison			YTD Comparison		
		Current	Prior	Percent	Current	Prior	Percent	Current	Prior	Percent
Violent	Criminal Homicide	0	0		0	0		0	0	
	Rape	1	0		3	2	50.00%	3	1	200.00%
	Robbery - Commercial	0	0		0	1	-100.00%	0	0	
	Robbery - Person	2	2	0.00%	4	3	33.33%	4	2	100.00%
	Aggravated Assault - Non DV	2	1	100.00%	8	5	60.00%	8	4	100.00%
	Aggravated Assault - DV	0	0		1	2	-50.00%	1	1	0.00%
Violent Total:		5	3	66.67%	16	13	23.08%	16	8	100.00%
Property	Burglary - Residential	0	0		3	0		3	1	200.00%
	Burglary Garage	0	0		0	0		0	0	
	Burglary Commercial	0	1	-100.00%	3	7	-57.14%	3	3	0.00%
	Larceny	10	25	-60.00%	64	62	3.23%	60	89	-32.58%
	Vehicle Theft	2	2	0.00%	5	3	66.67%	4	5	-20.00%
	Arson	0	0		1	0		1	0	
Property Total:		12	28	-57.14%	76	72	5.56%	71	98	-27.55%
Preliminary Part 1 Crime Totals:		17	31	-45.16%	92	85	8.24%	87	106	-17.92%
Current 7 Day Period:		1/20/2019 - 1/26/2019			Prior 7 Day Period:		1/13/2019 - 1/19/2019			
Current 28 Day Period:		12/30/2018 - 1/26/2019			Prior 28 Day Period:		12/2/2018 - 12/29/2018			
Current YTD Day Period:		1/1/2019 - 1/26/2019			Prior YTD Period:		1/1/2018 - 1/26/2018			

Prepared by SPD Crime Analysis Office - Monday, January 28, 2019

NOTE: SPD moved from UCR to the NIBRS reporting standard on 10/4/16 following the transition to a new RMS System. [Numbers on CompStat reports prior to this date should not be used as a comparison to those on this report.](#) Additional info on these reporting standards can be found on the FBI website: <https://ucr.fbi.gov/nibrs-overview>

This chart represents Preliminary counts of selected crime categories from Police Case Reports. Full statistical analysis to determine the confidence level of this data has not been performed. The % change columns on the preliminary counts differ from the percentage change on the NIBRS crime report, sometimes significantly. The CompStat report is designed for operational use and includes only selected NIBRS categories and coding less complex than full NIBRS rules. Official statistics for these and other NIBRS categories can be found on WASPC & FBI websites once available.



Sunday - Saturday

SW - Downtown District (P8)

1/20/2019 TO 1/26/2019



<u>A/C</u>	<u>Offense Statute</u>	<u>Address</u>	<u>Reported Date</u>	<u>Dist</u>
C	THEFT 3D CITY FROM MOTOR VEHICLE	W 2ND AVE / S POST ST	1/21/2019	P8
C	THEFT OF MOTOR VEHICLE	W 2ND AVE / S CEDAR ST	1/21/2019	P8
<u>SPD8RS</u>				
C	ASSAULT 2D	700 W RIVERSIDE AVE	1/22/2019	P8
C	ASSAULT 2D	700 W MAIN AVE	1/23/2019	P5
C	RAPE 2D		1/25/2019	P8
C	ROBBERY 2D PERSON	100 S HOWARD ST	1/22/2019	P8
C	ROBBERY 2D PERSON	500 N HOWARD ST	1/25/2019	P8
C	THEFT 2D ALL OTHER	700 W RIVERSIDE AVE	1/22/2019	P8
C	THEFT 2D ALL OTHER	400 W SPOKANE FALLS BLVD	1/23/2019	P8
C	THEFT 2D ALL OTHER	800 W MAIN AVE	1/23/2019	P8
C	THEFT 3D FROM BUILDING	200 S POST ST	1/24/2019	P8
C	THEFT 3D FROM BUILDING	200 W SPRAGUE AVE	1/26/2019	P8
C	THEFT 3D FROM BUILDING	200 W 1ST AVE	1/26/2019	P8
C	THEFT 3D FROM MOTOR VEHICLE	1000 W 1ST AVE	1/20/2019	P8
C	THEFT 3D SHOPLIFTING	700 W MAIN AVE	1/24/2019	P8
C	THEFT 3D SHOPLIFTING	700 W MAIN AVE	1/24/2019	P8
C	THEFT OF MOTOR VEHICLE	200 W 2ND AVE	1/23/2019	P8

POLICE SUMMARY - Ending: Saturday, January 26, 2019



Other Jurisdiction or Unk District

Preliminary IBR Counts

NIBRS Categories (Part 1 Selected)		7 Day Comparison			28 Day Comparison			YTD Comparison		
		Current	Prior	Percent	Current	Prior	Percent	Current	Prior	Percent
Violent	Criminal Homicide	0	0		0	0		0	0	
	Rape	0	0		0	1	-100.00%	0	0	
	Robbery - Commercial	0	0		0	0		0	0	
	Robbery - Person	0	0		0	1	-100.00%	0	0	
	Aggravated Assault - Non DV	0	0		1	0		1	0	
	Aggravated Assault - DV	0	0		0	0		0	0	
Violent Total:		0	0		1	2	-50.00%	1	0	
Property	Burglary - Residential	0	0		0	0		0	0	
	Burglary Garage	0	0		0	0		0	0	
	Burglary Commercial	0	0		0	0		0	0	
	Larceny	0	0		1	2	-50.00%	0	0	
	Vehicle Theft	0	0		0	0		0	1	-100.00%
	Arson	0	0		0	0		0	0	
Property Total:		0	0		1	2	-50.00%	0	1	-100.00%
Preliminary Part 1 Crime Totals:		0	0		2	4	-50.00%	1	1	0.00%
Current 7 Day Period:		1/20/2019 - 1/26/2019			Prior 7 Day Period:		1/13/2019 - 1/19/2019			
Current 28 Day Period:		12/30/2018 - 1/26/2019			Prior 28 Day Period:		12/2/2018 - 12/29/2018			
Current YTD Day Period:		1/1/2019 - 1/26/2019			Prior YTD Period:		1/1/2018 - 1/26/2018			

Prepared by SPD Crime Analysis Office - Monday, January 28, 2019

NOTE: SPD moved from UCR to the NIBRS reporting standard on 10/4/16 following the transition to a new RMS System. [Numbers on CompStat reports prior to this date should not be used as a comparison to those on this report.](#) Additional info on these reporting standards can be found on the FBI website: <https://ucr.fbi.gov/nibrs-overview>

This chart represents Preliminary counts of selected crime categories from Police Case Reports. Full statistical analysis to determine the confidence level of this data has not been performed. The % change columns on the preliminary counts differ from the percentage change on the NIBRS crime report, sometimes significantly. The CompStat report is designed for operational use and includes only selected NIBRS categories and coding less complex than full NIBRS rules. Official statistics for these and other NIBRS categories can be found on WASPC & FBI websites once available.

Sunday - Saturday

1/20/2019 TO 1/26/2019

Other Jurisdiction/Unk District



A/C **Offense Statute**

Address

Reported Date

Dist

#Type!

#Typ