

SPOKANE POLICE DEPARTMENT

PRELIMINARY CITYWIDE **IBR** CRIME REPORT



Preliminary IBR Counts

CHIEF OF POLICE

Craig Meidl

Period Ending: Saturday, January 19, 2019

NIBRS Categories (Part 1 Selected)		7 Day Comparison			28 Day Comparison			YTD Comparison		
		Current	Prior	Percent	Current	Prior	Percent	Current	Prior	Percent
Violent	Criminal Homicide	0	0		0	1	-100.00%	0	0	
	Rape	4	7	-42.86%	19	23	-17.39%	17	11	54.55%
	Robbery - Commercial	0	3	-100.00%	8	6	33.33%	5	6	-16.67%
	Robbery - Person	5	2	150.00%	19	18	5.56%	9	12	-25.00%
	Aggravated Assault - Non DV	13	14	-7.14%	45	53	-15.09%	38	31	22.58%
	Aggravated Assault - DV	7	13	-46.15%	34	29	17.24%	28	21	33.33%
Violent Total:		29	39	-25.64%	125	130	-3.85%	97	81	19.75%
Property	Burglary - Residential	15	17	-11.76%	61	116	-47.41%	47	67	-29.85%
	Burglary Garage	12	17	-29.41%	52	62	-16.13%	37	26	42.31%
	Burglary Commercial	6	6	0.00%	25	39	-35.90%	16	16	0.00%
	Larceny	187	211	-11.37%	777	941	-17.43%	547	648	-15.59%
	Vehicle Theft	24	19	26.32%	99	148	-33.11%	55	107	-48.60%
	Arson	1	1	0.00%	3	4	-25.00%	3	2	50.00%
Property Total:		245	271	-9.59%	1017	1310	-22.37%	705	866	-18.59%
Preliminary Part 1 Crime Totals:		274	310	-11.61%	1142	1440	-20.69%	802	947	-15.31%
Current 7 Day Period:		1/13/2019 - 1/19/2019			Prior 7 Day Period:		1/6/2019 - 1/12/2019			
Current 28 Day Period:		12/23/2018 - 1/19/2019			Prior 28 Day Period:		11/25/2018 - 12/22/2018			
Current YTD Day Period:		1/1/2019 - 1/19/2019			Prior YTD Period:		1/1/2018 - 1/19/2018			

Prepared by SPD Crime Analysis Office - Monday, January 21, 2019

NOTE: SPD moved from UCR to the NIBRS reporting standard on 10/4/16 following the transition to a new RMS System. [Numbers on CompStat reports prior to this date should not be used as a comparison to those on this report.](#) Additional info on these reporting standards can be found on the FBI website: <https://ucr.fbi.gov/nibrs-overview>

This chart represents Preliminary counts of selected crime categories from Police Case Reports. Full statistical analysis to determine the confidence level of this data has not been performed. The % change columns on the preliminary counts differ from the percentage change on the NIBRS crime report, sometimes significantly. The CompStat report is designed for operational use and includes only selected NIBRS categories and coding less complex than full NIBRS rules. Official statistics for these and other NIBRS categories can be found on WASPC & FBI websites once available.



SPOKANE POLICE DEPARTMENT



NORTH Police Service Area

PSA Commander

Captain Mark Griffiths

Northwest District (P1)

Central District (P2)

Neva-Wood District (P3)

Northeast District (P4)



POLICE SUMMARY - Ending: Saturday, January 19, 2019

NORTH PRECINCT (P1, P2, P3, and P4)



Preliminary IBR Counts

NIBRS Categories (Part 1 Selected)		7 Day Comparison			28 Day Comparison			YTD Comparison		
		Current	Prior	Percent	Current	Prior	Percent	Current	Prior	Percent
Violent	Criminal Homicide	0	0		0	1	-100.00%	0	0	
	Rape	3	6	-50.00%	13	15	-13.33%	13	5	160.00%
	Robbery - Commercial	0	2	-100.00%	7	4	75.00%	4	6	-33.33%
	Robbery - Person	2	2	0.00%	13	9	44.44%	6	9	-33.33%
	Aggravated Assault - Non DV	7	6	16.67%	23	29	-20.69%	19	19	0.00%
	Aggravated Assault - DV	3	7	-57.14%	21	17	23.53%	16	12	33.33%
Violent Total:		15	23	-34.78%	77	75	2.67%	58	51	13.73%
Property	Burglary - Residential	10	8	25.00%	32	86	-62.79%	24	40	-40.00%
	Burglary Garage	9	12	-25.00%	34	44	-22.73%	26	18	44.44%
	Burglary Commercial	4	1	300.00%	10	21	-52.38%	5	6	-16.67%
	Larceny	129	150	-14.00%	541	669	-19.13%	374	428	-12.62%
	Vehicle Theft	13	16	-18.75%	61	111	-45.05%	34	67	-49.25%
	Arson	1	1	0.00%	2	4	-50.00%	2	0	
Property Total:		166	188	-11.70%	680	935	-27.27%	465	559	-16.82%
Preliminary Part 1 Crime Totals:		181	211	-14.22%	757	1010	-25.05%	523	610	-14.26%
Current 7 Day Period:		1/13/2019 - 1/19/2019			Prior 7 Day Period:		1/6/2019 - 1/12/2019			
Current 28 Day Period:		12/23/2018 - 1/19/2019			Prior 28 Day Period:		11/25/2018 - 12/22/2018			
Current YTD Day Period:		1/1/2019 - 1/19/2019			Prior YTD Period:		1/1/2018 - 1/19/2018			

Prepared by SPD Crime Analysis Office - Monday, January 21, 2019

NOTE: SPD moved from UCR to the NIBRS reporting standard on 10/4/16 following the transition to a new RMS System. [Numbers on CompStat reports prior to this date should not be used as a comparison to those on this report.](#) Additional info on these reporting standards can be found on the FBI website: <https://ucr.fbi.gov/nibrs-overview>

This chart represents Preliminary counts of selected crime categories from Police Case Reports. Full statistical analysis to determine the confidence level of this data has not been performed. The % change columns on the preliminary counts differ from the percentage change on the NIBRS crime report, sometimes significantly. The CompStat report is designed for operational use and includes only selected NIBRS categories and coding less complex than full NIBRS rules. Official statistics for these and other NIBRS categories can be found on WASPC & FBI websites once available.



POLICE SUMMARY - Ending: Saturday, January 19, 2019



NW - Northwest District (P1)

Preliminary IBR Counts

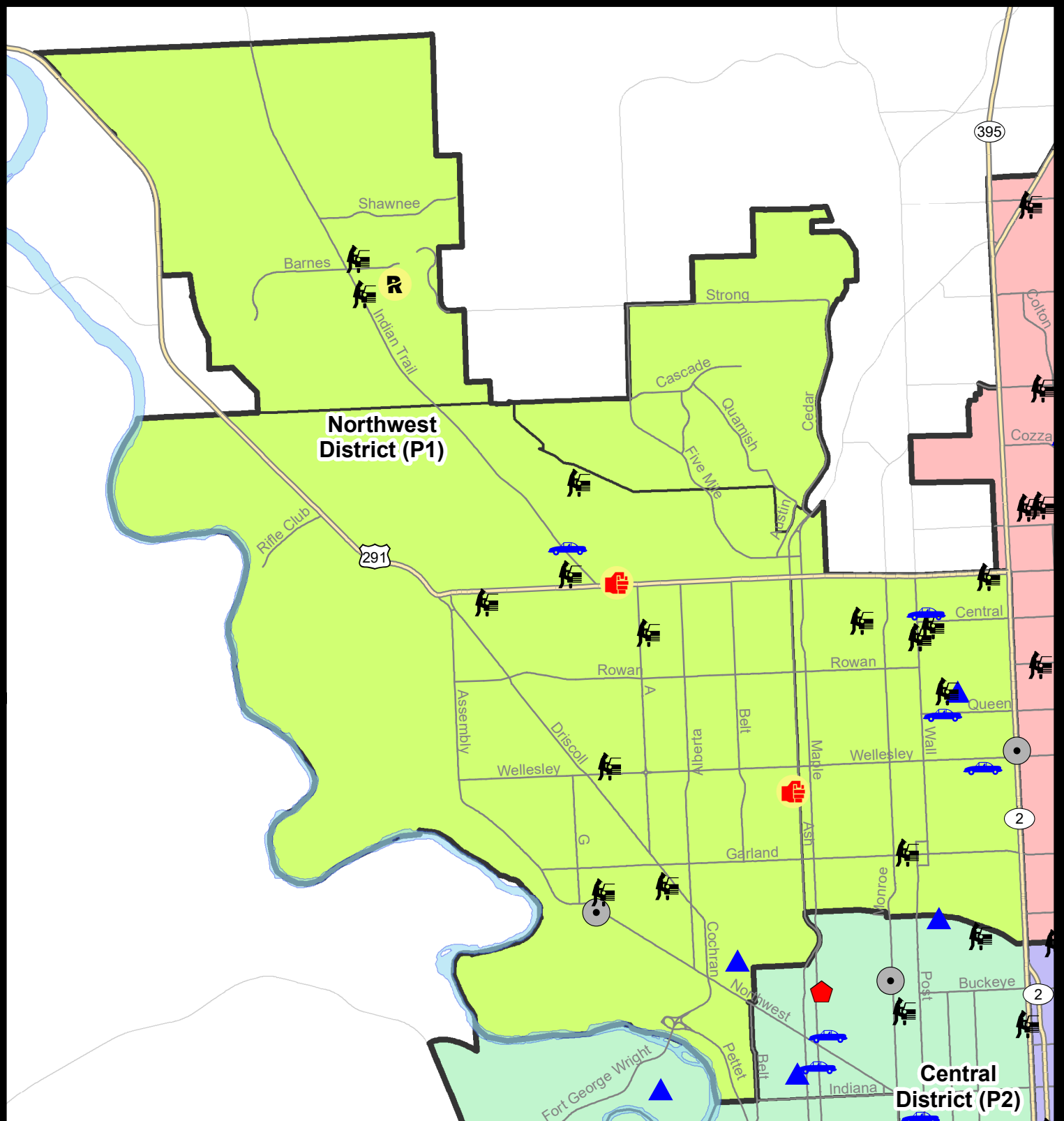
NIBRS Categories (Part 1 Selected)		7 Day Comparison			28 Day Comparison			YTD Comparison		
		Current	Prior	Percent	Current	Prior	Percent	Current	Prior	Percent
Violent	Criminal Homicide	0	0		0	1	-100.00%	0	0	
	Rape	1	0		1	5	-80.00%	1	0	
	Robbery - Commercial	0	0		0	0		0	2	-100.00%
	Robbery - Person	0	0		0	1	-100.00%	0	1	-100.00%
	Aggravated Assault - Non DV	1	1	0.00%	2	5	-60.00%	2	3	-33.33%
	Aggravated Assault - DV	1	2	-50.00%	6	4	50.00%	5	4	25.00%
Violent Total:		3	3	0.00%	9	16	-43.75%	8	10	-20.00%
Property	Burglary - Residential	0	2	-100.00%	6	20	-70.00%	5	10	-50.00%
	Burglary Garage	2	4	-50.00%	9	14	-35.71%	7	1	600.00%
	Burglary Commercial	1	0		2	2	0.00%	1	2	-50.00%
	Larceny	32	27	18.52%	101	133	-24.06%	76	91	-16.48%
	Vehicle Theft	4	4	0.00%	12	25	-52.00%	10	9	11.11%
	Arson	0	0		0	0		0	0	
Property Total:		39	37	5.41%	130	194	-32.99%	99	113	-12.39%
Preliminary Part 1 Crime Totals:		42	40	5.00%	139	210	-33.81%	107	123	-13.01%
Current 7 Day Period:		1/13/2019 - 1/19/2019			Prior 7 Day Period:		1/6/2019 - 1/12/2019			
Current 28 Day Period:		12/23/2018 - 1/19/2019			Prior 28 Day Period:		11/25/2018 - 12/22/2018			
Current YTD Day Period:		1/1/2019 - 1/19/2019			Prior YTD Period:		1/1/2018 - 1/19/2018			

Prepared by SPD Crime Analysis Office - Monday, January 21, 2019

NOTE: SPD moved from UCR to the NIBRS reporting standard on 10/4/16 following the transition to a new RMS System. [Numbers on CompStat reports prior to this date should not be used as a comparison to those on this report.](#) Additional info on these reporting standards can be found on the FBI website: <https://ucr.fbi.gov/nibrs-overview>

This chart represents Preliminary counts of selected crime categories from Police Case Reports. Full statistical analysis to determine the confidence level of this data has not been performed. The % change columns on the preliminary counts differ from the percentage change on the NIBRS crime report, sometimes significantly. The CompStat report is designed for operational use and includes only selected NIBRS categories and coding less complex than full NIBRS rules. Official statistics for these and other NIBRS categories can be found on WASPC & FBI websites once available.





City of Spokane
Northwest District (P1)
Selected
Crime Codes
2019-01-13 to 2019-01-19
 Prepared By:
 Crime Analysis Unit
 Spokane Police Department

Legend

NIBRS Events

Criminal Homicide	Robbery Person	Burglary Commercial
Rape	Aggravated Assault	Vehicle Prowling
Robbery Commercial	Burglary Residential	Vehicle Theft
	Burglary Garage	Arson

*Cases Represent LERMS Crime Codes
 Points may indicate multiple events
 Note: Veh Prowl is only Larceny displayed*

*For Additional Information on
 Incidents pertaining to an
 Area, Trend, or Pattern
 Contact Information Analysis*

0 0.25 0.5 1 Miles

SPokane
INFORMATION
System

THIS IS NOT A LEGAL DOCUMENT:
 The information shown on this map is compiled
 from various sources and is subject to constant
 revision. Information shown on this map should
 not be used to determine the location of facilities
 in relationship to property lines, section lines,
 streets, etc.

Sunday - Saturday

NW - Northwest District (P1)

1/13/2019 TO 1/19/2019



<u>A/C</u>	<u>Offense Statute</u>	<u>Address</u>	<u>Reported Date</u>	<u>Dist</u>
<u>SPA1BS</u>				
C	ASSAULT 2D	3000 W FRANCIS AVE	1/15/2019	P1
C	THEFT 3D FROM BUILDING	2000 W FRANCIS AVE	1/16/2019	P1
C	THEFT 3D FROM BUILDING	1800 W FRANCIS AVE	1/19/2019	P1
C	THEFT 3D FROM MOTOR VEHICLE	3300 W ELMHURST AVE	1/18/2019	P1
C	THEFT 3D FROM MOTOR VEHICLE	3300 W EXCELL AVE	1/18/2019	P1
C	THEFT OF MOTOR VEHICLE	3300 W HOLYOKE AVE	1/18/2019	P1
<u>SPA1FM</u>				
C	MAIL THEFT	1700 W TREE LN	1/18/2019	P1
<u>SPA1IT</u>				
C	RAPE 2D		1/13/2019	P1
C	THEFT 2D FROM BUILDING	8200 N MARJORIE ST	1/15/2019	P1
C	THEFT 3D ALL OTHER	6800 W IROQUOIS DR	1/18/2019	P1
C	THEFT 3D CITY SHOPLIFTING	9000 N INDIAN TRAIL RD	1/16/2019	P1
A	THEFT 3D FROM MOTOR VEHICLE	8800 N INDIAN TRAIL RD	1/18/2019	P1
C	THEFT 3D FROM MOTOR VEHICLE	5000 W ALCOTT CT	1/19/2019	P1
<u>SPA1NH</u>				
C	BURGLARY 2D GARAGE	5200 N WASHINGTON ST	1/14/2019	P1
C	MAIL THEFT	5000 N MONROE ST	1/16/2019	P1
C	THEFT 2D FROM MOTOR VEHICLE	5800 N STEVENS ST	1/17/2019	P1
C	THEFT 2D FROM MOTOR VEHICLE	100 W FRANCIS AVE	1/17/2019	P1
C	THEFT 3D FROM MOTOR VEHICLE	5200 N STEVENS ST	1/14/2019	P1
C	THEFT 3D FROM MOTOR VEHICLE	800 W GARLAND AVE	1/17/2019	P1
C	THEFT 3D FROM MOTOR VEHICLE	1100 W CENTRAL AVE	1/17/2019	P1
C	THEFT 3D FROM MOTOR VEHICLE	5700 N WALL ST	1/18/2019	P1
C	THEFT 3D FROM MOTOR VEHICLE	5700 N WALL ST	1/18/2019	P1
C	THEFT 3D SHOPLIFTING	4500 N DIVISION ST	1/17/2019	P1
C	THEFT OF MOTOR VEHICLE	5900 N HOWARD ST	1/17/2019	P1
C	THEFT OF MOTOR VEHICLE	5000 N STEVENS ST	1/18/2019	P2
C	THEFT OF MOTOR VEHICLE	4500 N CALISPEL ST	1/18/2019	P2
C	THEFT-3D (Motor Vehicle Parts or Accessories)	W GARLAND AVE / N LINCOLN ST	1/13/2019	P2
<u>SPA1NW</u>				
C	BURGLARY 2D COMMERCIAL	3300 W NORTHWEST BLVD	1/17/2019	P1
A	BURGLARY 2D GARAGE	3000 N HEMLOCK ST	1/14/2019	P1
C	HARASSMENT FELONY WEAPON INVOLVED	4300 N ASH ST	1/17/2019	P1
C	THEFT 1D FROM BUILDING	4100 N ASH ST	1/16/2019	P1
C	THEFT 2D FROM MOTOR VEHICLE	6000 N SUTHERLIN ST	1/16/2019	P1
C	THEFT 3D ALL OTHER	3000 N HEMLOCK ST	1/14/2019	P1

For protection of victim privacy, the entire address on sexual assault crimes has been redacted.

A/C	Offense Statute	Address	Reported Date	Dist
C	THEFT 3D ALL OTHER	2100 W NORTHWEST BLVD	1/19/2019	P1
C	THEFT 3D CITY SHOPLIFTING	2300 W WELLESLEY AVE	1/13/2019	P1
C	THEFT 3D FROM MOTOR VEHICLE	3300 W KIERNAN AVE	1/16/2019	P1
C	THEFT 3D FROM MOTOR VEHICLE	2700 W KIERNAN AVE	1/17/2019	P1
C	THEFT 3D FROM MOTOR VEHICLE	5900 N LOMA DR	1/18/2019	P2
C	THEFT 3D SHOPLIFTING	2300 W WELLESLEY AVE	1/15/2019	P1
C	THEFT 3D VEHICLE PARTS AND ACCESSORIES	3200 W RIVERVIEW DR	1/14/2019	P2
C	THEFT OF A FIREARM ALL OTHER LOCATIONS	4900 N ASH ST	1/17/2019	P1
C	THEFT-3D (From Motor Vehicle)	3100 W CIRCLE PL	1/13/2019	P1

POLICE SUMMARY - Ending: Saturday, January 19, 2019



NW - North Central District (P2)

Preliminary IBR Counts

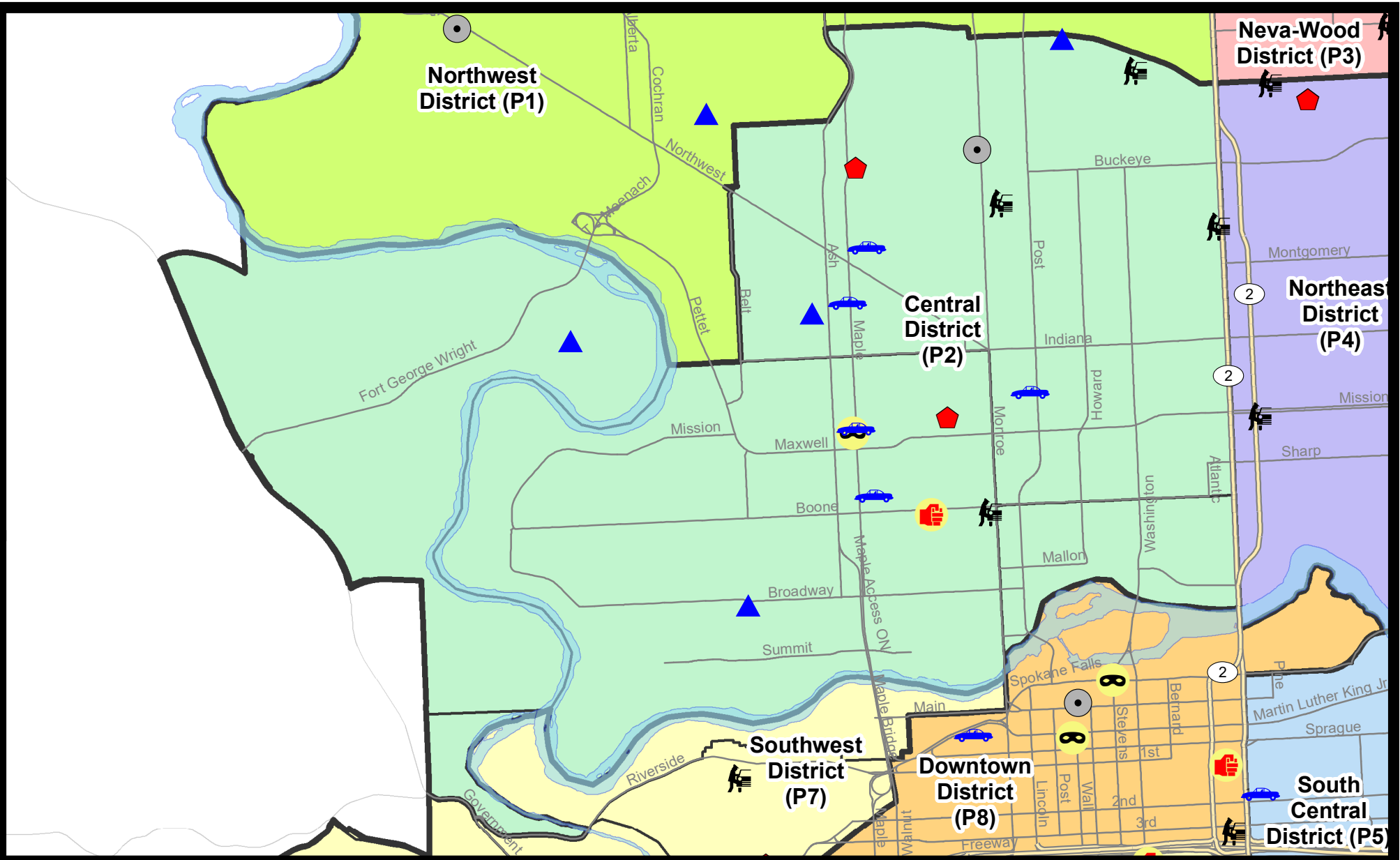
NIBRS Categories (Part 1 Selected)		7 Day Comparison			28 Day Comparison			YTD Comparison		
		Current	Prior	Percent	Current	Prior	Percent	Current	Prior	Percent
Violent	Criminal Homicide	0	0		0	0		0	0	
	Rape	0	2	-100.00%	3	1	200.00%	3	1	200.00%
	Robbery - Commercial	0	0		1	1	0.00%	0	1	-100.00%
	Robbery - Person	1	1	0.00%	5	2	150.00%	3	5	-40.00%
	Aggravated Assault - Non DV	1	4	-75.00%	6	7	-14.29%	6	4	50.00%
	Aggravated Assault - DV	0	3	-100.00%	5	3	66.67%	5	2	150.00%
Violent Total:		2	10	-80.00%	20	14	42.86%	17	13	30.77%
Property	Burglary - Residential	2	2	0.00%	7	19	-63.16%	5	10	-50.00%
	Burglary Garage	4	1	300.00%	8	9	-11.11%	6	3	100.00%
	Burglary Commercial	1	0		4	4	0.00%	1	0	
	Larceny	19	28	-32.14%	108	117	-7.69%	64	57	12.28%
	Vehicle Theft	5	5	0.00%	22	18	22.22%	12	14	-14.29%
	Arson	0	1	-100.00%	1	0		1	0	
Property Total:		31	37	-16.22%	150	167	-10.18%	89	84	5.95%
Preliminary Part 1 Crime Totals:		33	47	-29.79%	170	181	-6.08%	106	97	9.28%
Current 7 Day Period:		1/13/2019 - 1/19/2019			Prior 7 Day Period:		1/6/2019 - 1/12/2019			
Current 28 Day Period:		12/23/2018 - 1/19/2019			Prior 28 Day Period:		11/25/2018 - 12/22/2018			
Current YTD Day Period:		1/1/2019 - 1/19/2019			Prior YTD Period:		1/1/2018 - 1/19/2018			

Prepared by SPD Crime Analysis Office - Monday, January 21, 2019

NOTE: SPD moved from UCR to the NIBRS reporting standard on 10/4/16 following the transition to a new RMS System. [Numbers on CompStat reports prior to this date should not be used as a comparison to those on this report.](#) Additional info on these reporting standards can be found on the FBI website: <https://ucr.fbi.gov/nibrs-overview>

This chart represents Preliminary counts of selected crime categories from Police Case Reports. Full statistical analysis to determine the confidence level of this data has not been performed. The % change columns on the preliminary counts differ from the percentage change on the NIBRS crime report, sometimes significantly. The CompStat report is designed for operational use and includes only selected NIBRS categories and coding less complex than full NIBRS rules. Official statistics for these and other NIBRS categories can be found on WASPC & FBI websites once available.
















City of Spokane
Central District (P2)
Selected
Crime Types
2019-01-13 to 2019-01-19
 Prepared By:
 Crime Analysis Unit
 Spokane Police Department

Legend


NIBRS Events

- | | | | |
|---|--|--|---|
|  Criminal Homicide |  Robbery Commercial |  Aggravated Assault |  Burglary Commercial |
|  Rape |  Robbery Person |  Burglary Residential |  Vehicle Prowling |
| | |  Burglary Garage |  Vehicle Theft |
| | | |  Arson |

Cases Represent LERMS Crime Codes
 Points may indicate multiple events
 Note: Veh Prowl is only Larceny category displayed



For Additional Information on Incidents
 pertaining to an Area, Trend, or Pattern
 Contact Information Analysis



THIS IS NOT A LEGAL DOCUMENT:
 The information shown on this map is compiled
 from various sources and is subject to constant
 revision. Information shown on this map should
 not be used to determine the location of facilities
 in relationship to property lines, section lines,
 streets, etc.



Sunday - Saturday

NW - Central District (P2)

1/13/2019 TO 1/19/2019



<u>A/C</u>	<u>Offense Statute</u>	<u>Address</u>	<u>Reported Date</u>	<u>Dist</u>
<u>SPA2EG</u>				
C	BURGLARY 2D COMMERCIAL	2800 N MONROE ST	1/17/2019	P2
C	BURGLARY 2D GARAGE	1700 W KNOX AVE	1/17/2019	P2
C	BURGLARY 2D GARAGE	600 W CORA AVE	1/19/2019	P2
C	RESIDENTIAL BURGLARY	1500 W GRACE AVE	1/14/2019	P1
C	THEFT 3D FROM BUILDING	1000 W JACKSON AVE	1/16/2019	P2
C	THEFT 3D FROM MOTOR VEHICLE	900 W YORK AVE	1/14/2019	P2
C	THEFT 3D FROM MOTOR VEHICLE	300 W DALTON AVE	1/16/2019	P2
C	THEFT 3D FROM MOTOR VEHICLE	2400 N DIVISION ST	1/16/2019	P2
C	THEFT 3D SHOPLIFTING	1600 W NORTHWEST BLVD	1/16/2019	P2
C	THEFT 3D SHOPLIFTING	1600 W NORTHWEST BLVD	1/16/2019	P2
C	THEFT 3D VEHICLE PARTS AND ACCESSORIES	2500 N STEVENS ST	1/17/2019	P2
C	THEFT OF MOTOR VEHICLE	1500 W CARLISLE AVE	1/17/2019	P1
C	THEFT OF MOTOR VEHICLE	800 W AUGUSTA AVE	1/18/2019	P2
C	THEFT OF MOTOR VEHICLE	2100 N MAPLE ST	1/19/2019	P1
C	THEFT-3D (All Other Thefts)	W FAIRVIEW AVE / N CANNON ST	1/13/2019	P2
C	THEFT-3D (From Building)	1700 W KNOX AVE	1/13/2019	P2
C	THEFT-3D (Shoplifting)	1600 W NORTHWEST BLVD	1/13/2019	P2
<u>SPA2RS</u>				
C	THEFT 3D ALL OTHER	800 N POST ST	1/16/2019	P2
<u>SPA2WC</u>				
C	ASSAULT-2D	1200 W BOONE AVE	1/13/2019	P2
C	BURGLARY 2D GARAGE	2000 W BROADWAY AVE	1/15/2019	P2
C	RESIDENTIAL BURGLARY	1500 N JEFFERSON ST	1/19/2019	P1
C	ROBBERY 1D PERSON	1500 N MAPLE ST	1/18/2019	P1
C	THEFT 2D FROM MOTOR VEHICLE	1100 N MONROE ST	1/19/2019	P2
C	THEFT 3D ALL OTHER	1300 W SPOFFORD AVE	1/14/2019	P2
C	THEFT 3D ALL OTHER	2300 W SINTO AVE	1/14/2019	P2
C	THEFT 3D ALL OTHER	2000 W MALLON AVE	1/18/2019	P2
C	THEFT 3D CITY ALL OTHER	1600 N MAPLE ST	1/14/2019	P1
C	THEFT 3D SHOPLIFTING	1000 W SUMMIT PKWY	1/16/2019	P1
C	THEFT 3D VEHICLE PARTS AND ACCESSORIES	1300 W BOONE AVE	1/14/2019	P2
C	THEFT OF MOTOR VEHICLE	1500 W SHARP AVE	1/13/2019	P1
C	THEFT OF MOTOR VEHICLE	N MAPLE ST / W MISSION AVE	1/18/2019	P2
<u>SPA2WH</u>				
C	BURGLARY 2D GARAGE	2800 W ELLIOTT DR	1/14/2019	P2
C	THEFT 3D ALL OTHER	3400 W FORT GEORGE WRIGHT DR	1/16/2019	P2

POLICE SUMMARY - Ending: Saturday, January 19, 2019



NE - Neva-Wood District (P3)

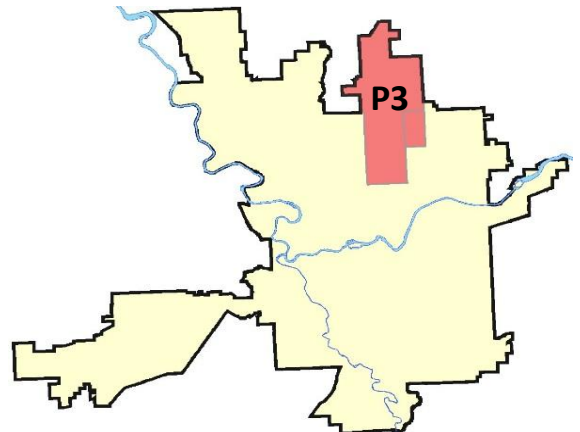
Preliminary IBR Counts

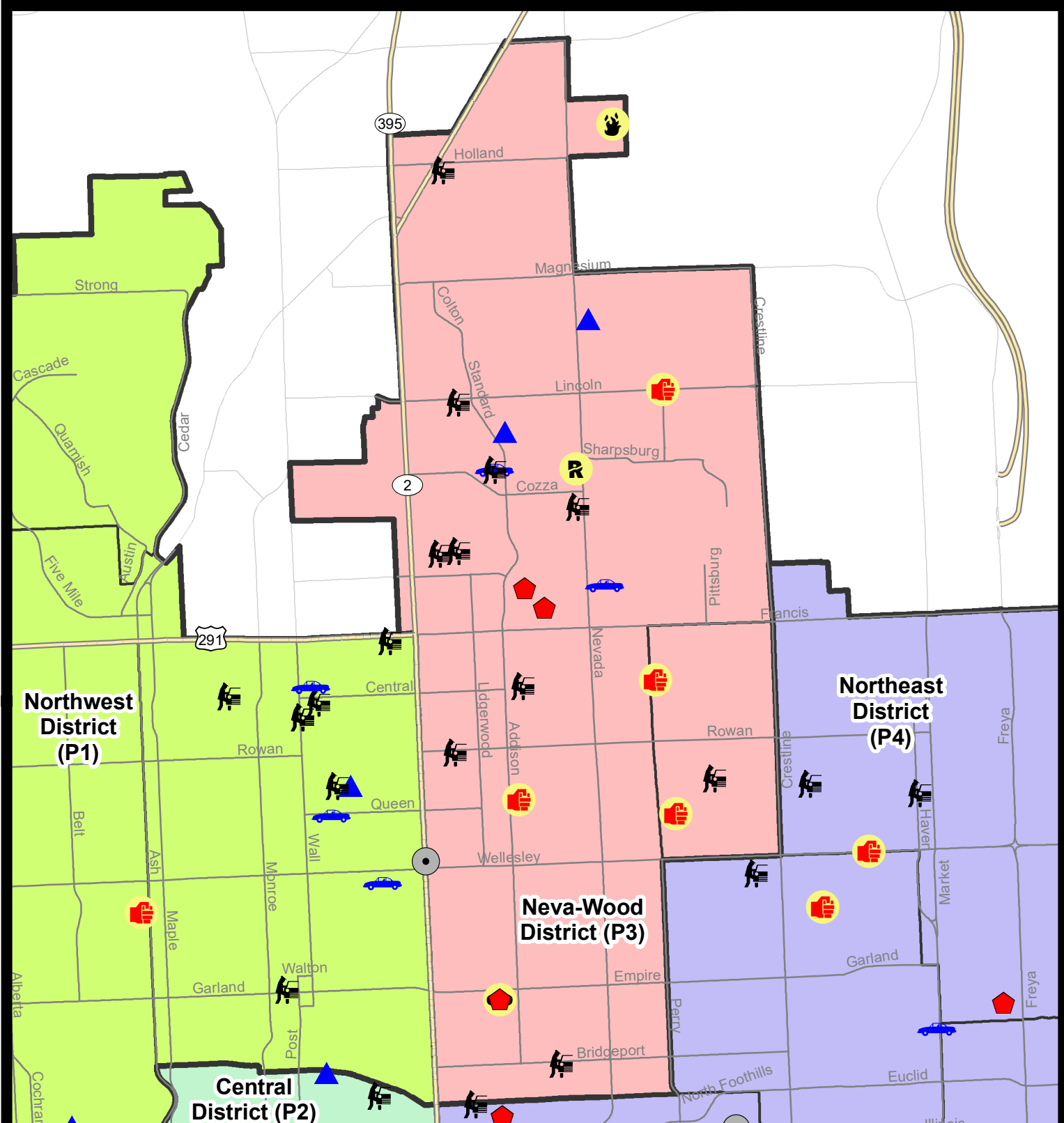
NIBRS Categories (Part 1 Selected)		7 Day Comparison			28 Day Comparison			YTD Comparison		
		Current	Prior	Percent	Current	Prior	Percent	Current	Prior	Percent
Violent	Criminal Homicide	0	0		0	0		0	0	
	Rape	1	3	-66.67%	5	6	-16.67%	5	3	66.67%
	Robbery - Commercial	0	2	-100.00%	6	3	100.00%	4	2	100.00%
	Robbery - Person	1	0		5	4	25.00%	2	2	0.00%
	Aggravated Assault - Non DV	2	1	100.00%	7	6	16.67%	5	7	-28.57%
	Aggravated Assault - DV	2	2	0.00%	7	6	16.67%	5	2	150.00%
Violent Total:		6	8	-25.00%	30	25	20.00%	21	16	31.25%
Property	Burglary - Residential	3	2	50.00%	8	21	-61.90%	7	11	-36.36%
	Burglary Garage	2	6	-66.67%	13	15	-13.33%	10	12	-16.67%
	Burglary Commercial	1	1	0.00%	2	10	-80.00%	2	2	0.00%
	Larceny	41	58	-29.31%	205	278	-26.26%	139	194	-28.35%
	Vehicle Theft	2	5	-60.00%	19	40	-52.50%	8	24	-66.67%
	Arson	1	0		1	3	-66.67%	1	0	
Property Total:		50	72	-30.56%	248	367	-32.43%	167	243	-31.28%
Preliminary Part 1 Crime Totals:		56	80	-30.00%	278	392	-29.08%	188	259	-27.41%
Current 7 Day Period:		1/13/2019 - 1/19/2019			Prior 7 Day Period:		1/6/2019 - 1/12/2019			
Current 28 Day Period:		12/23/2018 - 1/19/2019			Prior 28 Day Period:		11/25/2018 - 12/22/2018			
Current YTD Day Period:		1/1/2019 - 1/19/2019			Prior YTD Period:		1/1/2018 - 1/19/2018			

Prepared by SPD Crime Analysis Office - Monday, January 21, 2019

NOTE: SPD moved from UCR to the NIBRS reporting standard on 10/4/16 following the transition to a new RMS System. [Numbers on CompStat reports prior to this date should not be used as a comparison to those on this report.](#) Additional info on these reporting standards can be found on the FBI website: <https://ucr.fbi.gov/nibrs-overview>

This chart represents Preliminary counts of selected crime categories from Police Case Reports. Full statistical analysis to determine the confidence level of this data has not been performed. The % change columns on the preliminary counts differ from the percentage change on the NIBRS crime report, sometimes significantly. The CompStat report is designed for operational use and includes only selected NIBRS categories and coding less complex than full NIBRS rules. Official statistics for these and other NIBRS categories can be found on WASPC & FBI websites once available.





City of Spokane
Neva-Wood District (P3)
Selected Crime Codes
2019-01-13 to 2019-01-19
 Prepared By:
 Crime Analysis Unit
 Spokane Police Department

Legend

NIBRS Events



Criminal Homicide



Rape



Robbery Commercial



Robbery Person



Aggravated Assault



Burglary Residential



Burglary Garage



Burglary Commercial



Vehicle Prowling



Vehicle Theft



Arson



Cases Represent LERMS Crime Codes
 Points may indicate multiple events
 Note: Veh Prowl is only Larceny displayed

For Additional Information on
 Incidents pertaining to an
 Area, Trend, or Pattern
 Contact Information Analysis

0 0.2 0.4 0.8 Miles



THIS IS NOT A LEGAL DOCUMENT:
 The information shown on this map is compiled
 from various sources and is subject to constant
 revision. Information shown on this map should
 not be used to determine the location of facilities
 in relationship to property lines, section lines,
 streets, etc.

Sunday - Saturday

NE - Neva-Wood District (P3)

1/13/2019 TO 1/19/2019



<u>A/C</u>	<u>Offense Statute</u>	<u>Address</u>	<u>Reported Date</u>	<u>Dist</u>
SPB3NL				
C	ARSON 2D	1200 E WESTVIEW CT	1/16/2019	P3
C	ASSAULT 2D	500 E CROWN AVE	1/19/2019	P4
C	BURGLARY 1D RESIDENTIAL	300 E PROVIDENCE AVE	1/16/2019	P4
C	BURGLARY 2D COMMERCIAL	4700 N DIVISION ST	1/13/2019	P2
C	BURGLARY 2D GARAGE	8400 N NEVADA ST	1/14/2019	P3
C	BURGLARY 2D GARAGE	7600 N DAKOTA ST	1/15/2019	P2
C	DRIVE BY SHOOTING	E LINCOLN RD / N HELENA ST	1/19/2019	P4
C	IBR Purposes Only - Theft From Motor Vehicle	7300 N WISCOMB ST	1/15/2019	P3
C	RAPE 2D		1/15/2019	P4
C	RESIDENTIAL BURGLARY	6600 N STANDARD ST	1/15/2019	P4
C	RESIDENTIAL BURGLARY	6400 N CINCINNATI ST	1/16/2019	P4
C	ROBBERY 2D PERSON	300 E PROVIDENCE AVE	1/16/2019	P4
A	TAKING MOTOR VEHICLE WITHOUT PERMISSION 2D	6500 N NEVADA ST	1/13/2019	P4
C	THEFT 2D ALL OTHER	1000 E PRINCETON AVE	1/14/2019	P3
C	THEFT 2D ALL OTHER	800 E FRANCIS AVE	1/14/2019	P3
C	THEFT 2D ALL OTHER	W LYONS AVE / N DIVISION ST	1/18/2019	P3
C	THEFT 2D FROM BUILDING	1200 E WESTVIEW CT	1/18/2019	P3
C	THEFT 2D FROM BUILDING	9300 N NEWPORT HWY	1/19/2019	P3
C	THEFT 2D FROM MOTOR VEHICLE	500 E CENTRAL AVE	1/18/2019	P3
C	THEFT 2D FROM MOTOR VEHICLE	6700 N DIVISION ST	1/19/2019	P3
C	THEFT 3D ALL OTHER	6300 N DIVISION ST	1/14/2019	P3
C	THEFT 3D ALL OTHER	500 E SANSON AVE	1/16/2019	P3
A	THEFT 3D ALL OTHER	9600 N NEWPORT HWY	1/18/2019	P3
C	THEFT 3D ALL OTHER	800 E NORTH AVE	1/18/2019	P3
C	THEFT 3D CITY SHOPLIFTING	4700 N DIVISION ST	1/16/2019	P3
C	THEFT 3D CITY SHOPLIFTING	9100 N NEWPORT HWY	1/17/2019	P3
C	THEFT 3D CITY SHOPLIFTING	9200 N NEVADA ST	1/17/2019	P4
C	THEFT 3D FROM BUILDING	500 E PRINCETON AVE	1/14/2019	P3
C	THEFT 3D FROM BUILDING	900 E FRANCIS AVE	1/15/2019	P3
C	THEFT 3D FROM BUILDING	7400 N NEVADA ST	1/16/2019	P3
C	THEFT 3D FROM BUILDING	9500 N NEWPORT HWY	1/17/2019	P3
C	THEFT 3D FROM BUILDING	500 E HOLLAND AVE	1/18/2019	P3
C	THEFT 3D FROM BUILDING	9700 N NEWPORT HWY	1/19/2019	P3
C	THEFT 3D FROM BUILDING	4700 N DIVISION ST	1/19/2019	P3
C	THEFT 3D FROM MOTOR VEHICLE	200 E LINCOLN RD	1/15/2019	P3
C	THEFT 3D FROM MOTOR VEHICLE	200 E WEDGEWOOD AVE	1/16/2019	P3
C	THEFT 3D FROM MOTOR VEHICLE	7000 N NEVADA ST	1/17/2019	P3
A	THEFT 3D FROM MOTOR VEHICLE	600 E BRIDGEPORT AVE	1/18/2019	P3

For protection of victim privacy, the entire address on sexual assault crimes has been redacted.

A/C	Offense Statute	Address	Reported Date	Dist
A	THEFT 3D FROM MOTOR VEHICLE	100 E ROWAN AVE	1/18/2019	P3
C	THEFT 3D SHOPLIFTING	4700 N DIVISION ST	1/15/2019	P3
C	THEFT 3D SHOPLIFTING	4700 N DIVISION ST	1/15/2019	P3
C	THEFT 3D SHOPLIFTING	4700 N DIVISION ST	1/16/2019	P3
C	THEFT 3D SHOPLIFTING	7100 N DIVISION ST	1/17/2019	P3
C	THEFT 3D SHOPLIFTING	6400 N DIVISION ST	1/18/2019	P3
C	THEFT 3D SHOPLIFTING	5800 N DIVISION ST	1/19/2019	P3
C	THEFT 3D VEHICLE PARTS AND ACCESSORIES	900 E QUEEN AVE	1/19/2019	P3
C	THEFT OF MOTOR VEHICLE	7300 N WISCOMB ST	1/15/2019	P3
C	THEFT-3D (From Motor Vehicle)	9400 N NEWPORT HWY	1/14/2019	P3
C	THEFT-3D (Motor Vehicle Parts or Accessories)	9600 N DIVISION ST	1/13/2019	P3
C	THEFT-3D (Shoplifting)	9700 N NEWPORT HWY	1/13/2019	P3
C	THEFT-3D (Shoplifting)	5000 N ADDISON ST	1/13/2019	P3

SPB3WH

C	ASSAULT 2D	1500 E OLYMPIC AVE	1/17/2019	P3
C	ASSAULT 4D WEAPON	1400 E CENTRAL AVE	1/16/2019	P4
C	THEFT 3D ALL OTHER	1500 E BISMARK AVE	1/13/2019	P4
C	THEFT 3D ALL OTHER	4800 N MARTIN ST	1/18/2019	P3
C	THEFT 3D FROM MOTOR VEHICLE	5200 N PITTSBURG ST	1/16/2019	P3

POLICE SUMMARY - Ending: Saturday, January 19, 2019



NE - Northeast District (P4)

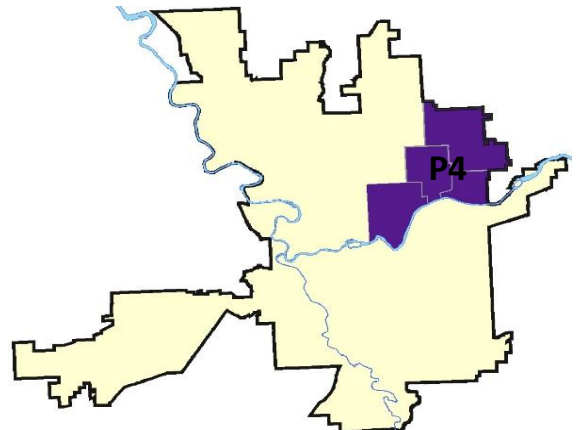
Preliminary IBR Counts

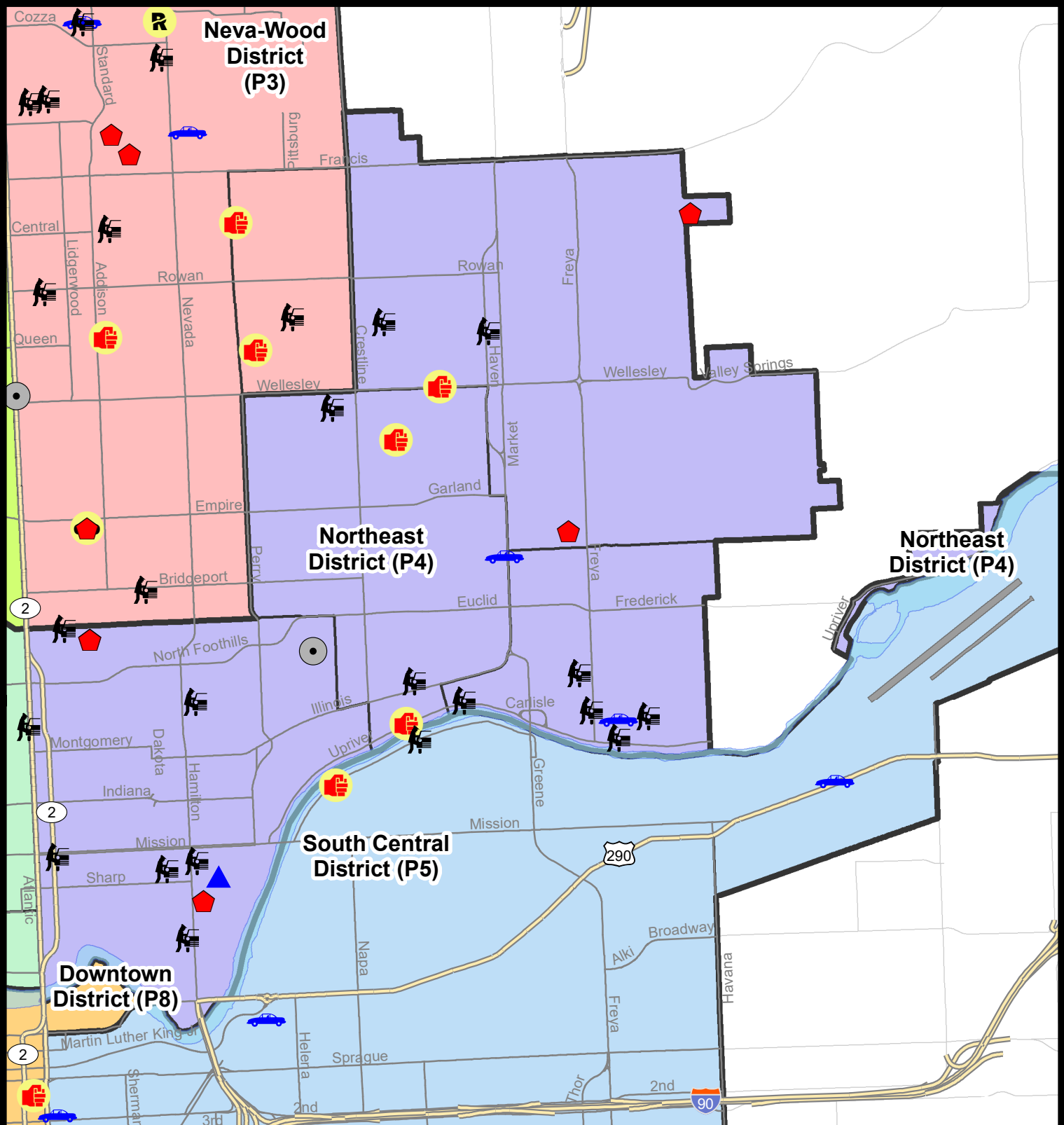
NIBRS Categories (Part 1 Selected)		7 Day Comparison			28 Day Comparison			YTD Comparison		
		Current	Prior	Percent	Current	Prior	Percent	Current	Prior	Percent
Violent	Criminal Homicide	0	0		0	0		0	0	
	Rape	1	1	0.00%	4	3	33.33%	4	1	300.00%
	Robbery - Commercial	0	0		0	0		0	1	-100.00%
	Robbery - Person	0	1	-100.00%	3	2	50.00%	1	1	0.00%
	Aggravated Assault - Non DV	3	0		8	11	-27.27%	6	5	20.00%
	Aggravated Assault - DV	0	0		3	4	-25.00%	1	4	-75.00%
Violent Total:		4	2	100.00%	18	20	-10.00%	12	12	0.00%
Property	Burglary - Residential	5	2	150.00%	11	26	-57.69%	7	9	-22.22%
	Burglary Garage	1	1	0.00%	4	6	-33.33%	3	2	50.00%
	Burglary Commercial	1	0		2	5	-60.00%	1	2	-50.00%
	Larceny	37	37	0.00%	127	141	-9.93%	95	86	10.47%
	Vehicle Theft	2	2	0.00%	8	28	-71.43%	4	20	-80.00%
	Arson	0	0		0	1	-100.00%	0	0	
Property Total:		46	42	9.52%	152	207	-26.57%	110	119	-7.56%
Preliminary Part 1 Crime Totals:		50	44	13.64%	170	227	-25.11%	122	131	-6.87%
Current 7 Day Period:		1/13/2019 - 1/19/2019			Prior 7 Day Period:		1/6/2019 - 1/12/2019			
Current 28 Day Period:		12/23/2018 - 1/19/2019			Prior 28 Day Period:		11/25/2018 - 12/22/2018			
Current YTD Day Period:		1/1/2019 - 1/19/2019			Prior YTD Period:		1/1/2018 - 1/19/2018			

Prepared by SPD Crime Analysis Office - Monday, January 21, 2019

NOTE: SPD moved from UCR to the NIBRS reporting standard on 10/4/16 following the transition to a new RMS System. [Numbers on CompStat reports prior to this date should not be used as a comparison to those on this report.](#) Additional info on these reporting standards can be found on the FBI website: <https://ucr.fbi.gov/nibrs-overview>

This chart represents Preliminary counts of selected crime categories from Police Case Reports. Full statistical analysis to determine the confidence level of this data has not been performed. The % change columns on the preliminary counts differ from the percentage change on the NIBRS crime report, sometimes significantly. The CompStat report is designed for operational use and includes only selected NIBRS categories and coding less complex than full NIBRS rules. Official statistics for these and other NIBRS categories can be found on WASPC & FBI websites once available.





City of Spokane

Northeast District (P4)

Selected Crime Codes

2019-01-13 to 2019-01-19

Prepared By:
Crime Analysis Unit
Spokane Police Department

Legend

NIBRS Events



Criminal Homicide



Rape



Robbery Commercial



Robbery Person



Aggravated Assault



Burglary Residential



Burglary Garage



Burglary Commercial



Vehicle Prowling



Vehicle Theft



Arson



Cases Represent LERMS Crime Codes
Points may indicate multiple events
Note: Veh Prowl is only Larceny displayed

For Additional Information on
Incidents pertaining to an
Area, Trend, or Pattern
Contact Information Analysis

0 0.2 0.4 0.8 Miles



THIS IS NOT A LEGAL DOCUMENT:
The information shown on this map is compiled
from various sources and is subject to constant
revision. Information shown on this map should
not be used to determine the location of facilities
in relationship to property lines, section lines,
streets, etc.

Sunday - Saturday

NE - Northeast District (P4)

1/13/2019 TO 1/19/2019



<u>A/C</u>	<u>Offense Statute</u>	<u>Address</u>	<u>Reported Date</u>	<u>Dist</u>
<u>SPB4BE</u>				
C	ASSAULT 1D	N LACEY ST / E WELLESLEY AVE	1/15/2019	P4
C	ASSAULT 1D	E UPRIVER DR / N STONE ST	1/16/2019	P4
C	HARASSMENT FELONY WEAPON INVOLVED	2300 E RICH AVE	1/18/2019	P4
C	MAIL THEFT	2900 E BRIDGEPORT AVE	1/17/2019	P4
C	RAPE OF A CHILD 1D ORAL/ANAL OR SAME SEX		1/16/2019	P4
C	THEFT 3D ALL OTHER	1700 E EMPIRE AVE	1/16/2019	P3
C	THEFT 3D FROM MOTOR VEHICLE	2600 N ALTAMONT ST	1/18/2019	P2
A	THEFT 3D FROM MOTOR VEHICLE	1900 E HOFFMAN AVE	1/19/2019	P4
C	THEFT 3D SHOPLIFTING	3900 N MARKET ST	1/17/2019	P4
C	THEFT 3D VEHICLE PARTS AND ACCESSORIES	2900 E BRIDGEPORT AVE	1/17/2019	P4
C	THEFT OF MOTOR VEHICLE	3500 N MARKET ST	1/13/2019	P4
<u>SPB4HI</u>				
C	RESIDENTIAL BURGLARY	3400 E GLASS AVE	1/15/2019	P4
C	RESIDENTIAL BURGLARY	5900 N FOOTHILLS LN	1/17/2019	P4
C	THEFT 2D FROM MOTOR VEHICLE	5100 N STONE ST	1/13/2019	P4
C	THEFT 3D ALL OTHER	3400 E GLASS AVE	1/15/2019	P4
C	THEFT 3D FROM MOTOR VEHICLE	3000 E QUEEN AVE	1/14/2019	P4
C	THEFT-CITY (All Other Thefts)	4300 E PEAK LN	1/14/2019	P4
<u>SPB4LO</u>				
C	BURGLARY 2D COMMERCIAL	2800 N PITTSBURG ST	1/14/2019	P4
C	BURGLARY 2D GARAGE	1000 E SHARP AVE	1/15/2019	P4
C	BURGLARY-RESIDENTIAL	300 E FAIRVIEW AVE	1/14/2019	P3
C	RESIDENTIAL BURGLARY	300 E FAIRVIEW AVE	1/16/2019	P4
C	RESIDENTIAL BURGLARY	900 E BOONE AVE	1/16/2019	P4
C	THEFT 2D ALL OTHER	500 E BOONE AVE	1/15/2019	P4
C	THEFT 2D FROM BUILDING	100 E DESMET AVE	1/19/2019	P4
C	THEFT 2D FROM MOTOR VEHICLE	900 N CINCINNATI ST	1/14/2019	P4
C	THEFT 2D FROM MOTOR VEHICLE	900 E SINTO AVE	1/19/2019	P4
C	THEFT 3D ALL OTHER	3000 N ADDISON ST	1/14/2019	P4
C	THEFT 3D ALL OTHER	2000 N HAMILTON ST	1/16/2019	P4
C	THEFT 3D ALL OTHER	200 E NORTH FOOTHILLS DR	1/18/2019	P2
C	THEFT 3D ALL OTHER	200 E BALDWIN AVE	1/19/2019	P4
C	THEFT 3D CITY ALL OTHER	500 E NORTH FOOTHILLS DR	1/14/2019	P4
C	THEFT 3D CITY SHOPLIFTING	200 E NORTH FOOTHILLS DR	1/14/2019	P4
C	THEFT 3D CITY SHOPLIFTING	200 E NORTH FOOTHILLS DR	1/14/2019	P2
C	THEFT 3D CITY SHOPLIFTING	200 E NORTH FOOTHILLS DR	1/15/2019	P3
C	THEFT 3D CITY SHOPLIFTING	200 E NORTH FOOTHILLS DR	1/17/2019	P4

A/C	Offense Statute	Address	Reported Date	Dist
A	THEFT 3D FROM MOTOR VEHICLE	700 E SINTO AVE	1/14/2019	P4
C	THEFT 3D SHOPLIFTING	200 E NORTH FOOTHILLS DR	1/17/2019	P4
C	THEFT 3D SHOPLIFTING	900 E MISSION AVE	1/19/2019	P4
C	THEFT 3D SHOPLIFTING	900 E MISSION AVE	1/19/2019	P4
C	THEFT-1D (From Motor Vehicle)	100 E MISSION AVE	1/13/2019	P4
C	THEFT-3D (From Motor Vehicle)	2500 N NEVADA ST	1/13/2019	P4
C	THEFT-3D (From Motor Vehicle)	100 E EUCLID AVE	1/13/2019	P4
C	THEFT-3D (Shoplifting)	900 E MISSION AVE	1/13/2019	P4

SPB4MI

C	TAKING MOTOR VEHICLE WITHOUT PERMISSION 2D	2300 N REBECCA ST	1/14/2019	P4
C	THEFT 2D FROM MOTOR VEHICLE	2800 E UPRIVER DR	1/14/2019	P4
C	THEFT 3D ALL OTHER	3600 E FREDERICK AVE	1/14/2019	P4
C	THEFT-3D (From Motor Vehicle)	3500 E CARLISLE AVE	1/13/2019	P1
C	THEFT-3D (From Motor Vehicle)	3700 E ERMINA AVE	1/13/2019	P4
C	THEFT-3D (From Motor Vehicle)	3500 E MARIETTA AVE	1/13/2019	P4
C	THEFT-3D (From Motor Vehicle)	3900 E MONTGOMERY AVE	1/14/2019	P4

SPOKANE POLICE DEPARTMENT



SOUTH **Police Service Area**

PSA Commander

Captain Tracie Meidl

South Central District (P5)

Southeast District (P6)

Southwest District (P7)



POLICE SUMMARY - Ending: Saturday, January 19, 2019

SOUTH PRECINCT (P5, P6, and P7)



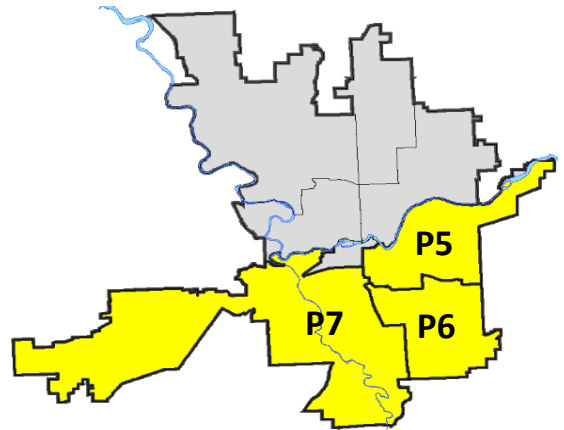
Preliminary IBR Counts

NIBRS Categories (Part 1 Selected)		7 Day Comparison			28 Day Comparison			YTD Comparison		
		Current	Prior	Percent	Current	Prior	Percent	Current	Prior	Percent
Violent	Criminal Homicide	0	0		0	0		0	0	
	Rape	1	1	0.00%	4	4	0.00%	2	6	-66.67%
	Robbery - Commercial	0	1	-100.00%	1	1	0.00%	1	0	
	Robbery - Person	1	0		4	2	100.00%	1	1	0.00%
	Aggravated Assault - Non DV	5	4	25.00%	14	16	-12.50%	12	8	50.00%
	Aggravated Assault - DV	4	6	-33.33%	12	9	33.33%	11	8	37.50%
Violent Total:		11	12	-8.33%	35	32	9.38%	27	23	17.39%
Property	Burglary - Residential	5	8	-37.50%	26	29	-10.34%	20	27	-25.93%
	Burglary Garage	3	5	-40.00%	18	18	0.00%	11	8	37.50%
	Burglary Commercial	1	5	-80.00%	11	7	57.14%	8	9	-11.11%
	Larceny	33	48	-31.25%	165	200	-17.50%	124	157	-21.02%
	Vehicle Theft	9	3	200.00%	35	34	2.94%	19	37	-48.65%
	Arson	0	0		0	0		0	2	-100.00%
Property Total:		51	69	-26.09%	255	288	-11.46%	182	240	-24.17%
Preliminary Part 1 Crime Totals:		62	81	-23.46%	290	320	-9.38%	209	263	-20.53%
Current 7 Day Period:		1/13/2019 - 1/19/2019			Prior 7 Day Period:		1/6/2019 - 1/12/2019			
Current 28 Day Period:		12/23/2018 - 1/19/2019			Prior 28 Day Period:		11/25/2018 - 12/22/2018			
Current YTD Day Period:		1/1/2019 - 1/19/2019			Prior YTD Period:		1/1/2018 - 1/19/2018			

Prepared by SPD Crime Analysis Office - Monday, January 21, 2019

NOTE: SPD moved from UCR to the NIBRS reporting standard on 10/4/16 following the transition to a new RMS System. [Numbers on CompStat reports prior to this date should not be used as a comparison to those on this report.](#) Additional info on these reporting standards can be found on the FBI website: <https://ucr.fbi.gov/nibrs-overview>

This chart represents Preliminary counts of selected crime categories from Police Case Reports. Full statistical analysis to determine the confidence level of this data has not been performed. The % change columns on the preliminary counts differ from the percentage change on the NIBRS crime report, sometimes significantly. The CompStat report is designed for operational use and includes only selected NIBRS categories and coding less complex than full NIBRS rules. Official statistics for these and other NIBRS categories can be found on WASPC & FBI websites once available.



POLICE SUMMARY - Ending: Saturday, January 19, 2019



SE - South Central District (P5)

Preliminary IBR Counts


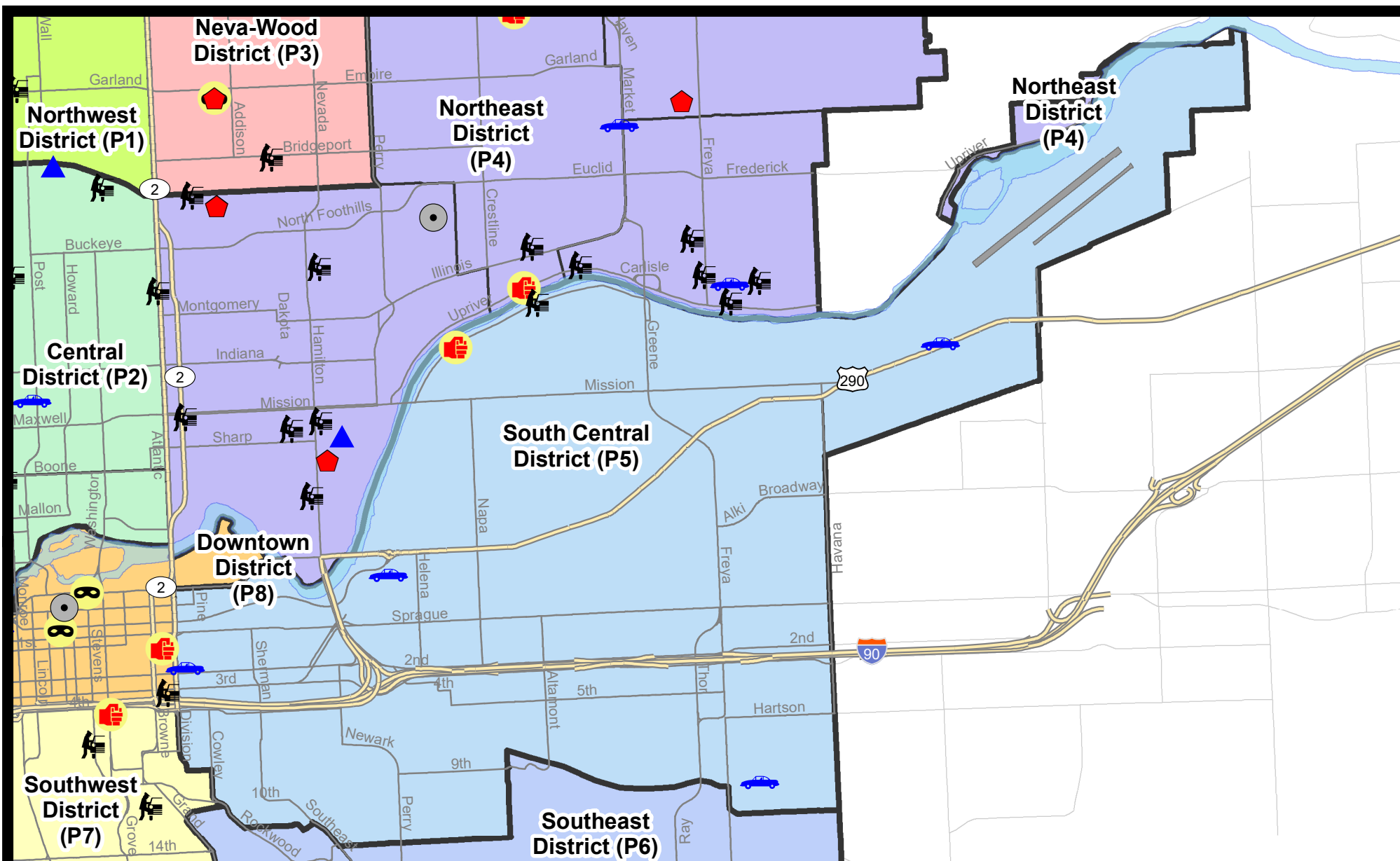
NIBRS Categories (Part 1 Selected)		7 Day Comparison			28 Day Comparison			YTD Comparison		
		Current	Prior	Percent	Current	Prior	Percent	Current	Prior	Percent
Violent	Criminal Homicide	0	0		0	0		0	0	
	Rape	0	0		0	1	-100.00%	0	0	
	Robbery - Commercial	0	1	-100.00%	1	0		1	0	
	Robbery - Person	0	0		3	1	200.00%	0	0	
	Aggravated Assault - Non DV	0	0		2	6	-66.67%	1	4	-75.00%
	Aggravated Assault - DV	1	2	-50.00%	4	4	0.00%	4	4	0.00%
Violent Total:		1	3	-66.67%	10	12	-16.67%	6	8	-25.00%
Property	Burglary - Residential	0	5	-100.00%	6	10	-40.00%	6	10	-40.00%
	Burglary Garage	0	0		5	6	-16.67%	0	3	-100.00%
	Burglary Commercial	0	3	-100.00%	7	4	75.00%	4	7	-42.86%
	Larceny	9	17	-47.06%	57	66	-13.64%	42	67	-37.31%
	Vehicle Theft	4	2	100.00%	13	18	-27.78%	8	16	-50.00%
	Arson	0	0		0	0		0	1	-100.00%
Property Total:		13	27	-51.85%	88	104	-15.38%	60	104	-42.31%
Preliminary Part 1 Crime Totals:		14	30	-53.33%	98	116	-15.52%	66	112	-41.07%
Current 7 Day Period:		1/13/2019 - 1/19/2019			Prior 7 Day Period:		1/6/2019 - 1/12/2019			
Current 28 Day Period:		12/23/2018 - 1/19/2019			Prior 28 Day Period:		11/25/2018 - 12/22/2018			
Current YTD Day Period:		1/1/2019 - 1/19/2019			Prior YTD Period:		1/1/2018 - 1/19/2018			

Prepared by SPD Crime Analysis Office - Monday, January 21, 2019

NOTE: SPD moved from UCR to the NIBRS reporting standard on 10/4/16 following the transition to a new RMS System. [Numbers on CompStat reports prior to this date should not be used as a comparison to those on this report.](#) Additional info on these reporting standards can be found on the FBI website: <https://ucr.fbi.gov/nibrs-overview>

This chart represents Preliminary counts of selected crime categories from Police Case Reports. Full statistical analysis to determine the confidence level of this data has not been performed. The % change columns on the preliminary counts differ from the percentage change on the NIBRS crime report, sometimes significantly. The CompStat report is designed for operational use and includes only selected NIBRS categories and coding less complex than full NIBRS rules. Official statistics for these and other NIBRS categories can be found on WASPC & FBI websites once available.





City of Spokane
South Central District (P5)
Selected
Crime Types
2019-01-13 to 2019-01-19

Prepared By:
Crime Analysis Unit
Spokane Police Department

Legend

NIBRS Events



Criminal Homicide



Rape



Robbery Commercial



Robbery Person



Aggravated Assault



Burglary Residential



Burglary Garage



Burglary Commercial



Vehicle Prowling



Vehicle Theft



Arson

Cases Represent LERMS Crime Codes

Points may indicate multiple events

Note: Veh Prowl is only Larceny category displayed



For Additional Information on Incidents
 pertaining to an Area, Trend, or Pattern
 Contact Information Analysis

0 0.2 0.4 0.6 0.8 1 Miles



THIS IS NOT A LEGAL DOCUMENT:
 The information shown on this map is compiled
 from various sources and is subject to constant
 revision. Information shown on this map should
 not be used to determine the location of facilities
 in relationship to property lines, section lines,
 streets, etc.

Sunday - Saturday

SE - South Central District (P5)

1/13/2019 TO 1/19/2019



<u>A/C</u>	<u>Offense Statute</u>	<u>Address</u>	<u>Reported Date</u>	<u>Dist</u>
<u>SPC5EC</u>				
C	MAIL THEFT	500 S HATCH ST	1/16/2019	P5
C	MAIL THEFT	600 S RICHARD ALLEN CT	1/18/2019	P5
C	THEFT 3D FROM BUILDING	400 E 5TH AVE	1/16/2019	P5
C	THEFT 3D FROM BUILDING	2200 E 7TH AVE	1/18/2019	P5
C	THEFT 3D FROM BUILDING	800 E 5TH AVE	1/18/2019	P5
C	THEFT 3D VEHICLE PARTS AND ACCESSORIES	3600 E PACIFIC AVE	1/17/2019	P5
C	THEFT OF MOTOR VEHICLE	1400 E FRONT AVE	1/13/2019	P6
C	THEFT OF MOTOR VEHICLE	100 S DIVISION ST	1/14/2019	P8
C	THEFT OF MOTOR VEHICLE	3800 E 11TH AVE	1/16/2019	P6
C	THEFT-3D (All Other Thefts)	500 S GREENE ST	1/13/2019	P5
C	THEFT-3D (From Building)	S COOK ST / E HARTSON AVE	1/13/2019	P5
<u>SPC5GP</u>				
C	ASSAULT 2D	1800 E SOUTH RIVERTON AVE	1/15/2019	P6
A	THEFT 3D FROM MOTOR VEHICLE	E SOUTH RIVERTON AVE / N COOK ST	1/15/2019	P5
C	THEFT OF MOTOR VEHICLE	5000 E TRENT AVE	1/14/2019	P6

POLICE SUMMARY - Ending: Saturday, January 19, 2019



SE - Southeast District (P6)

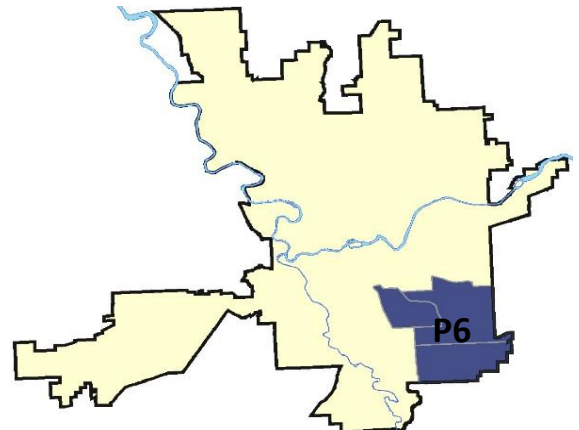
Preliminary IBR Counts

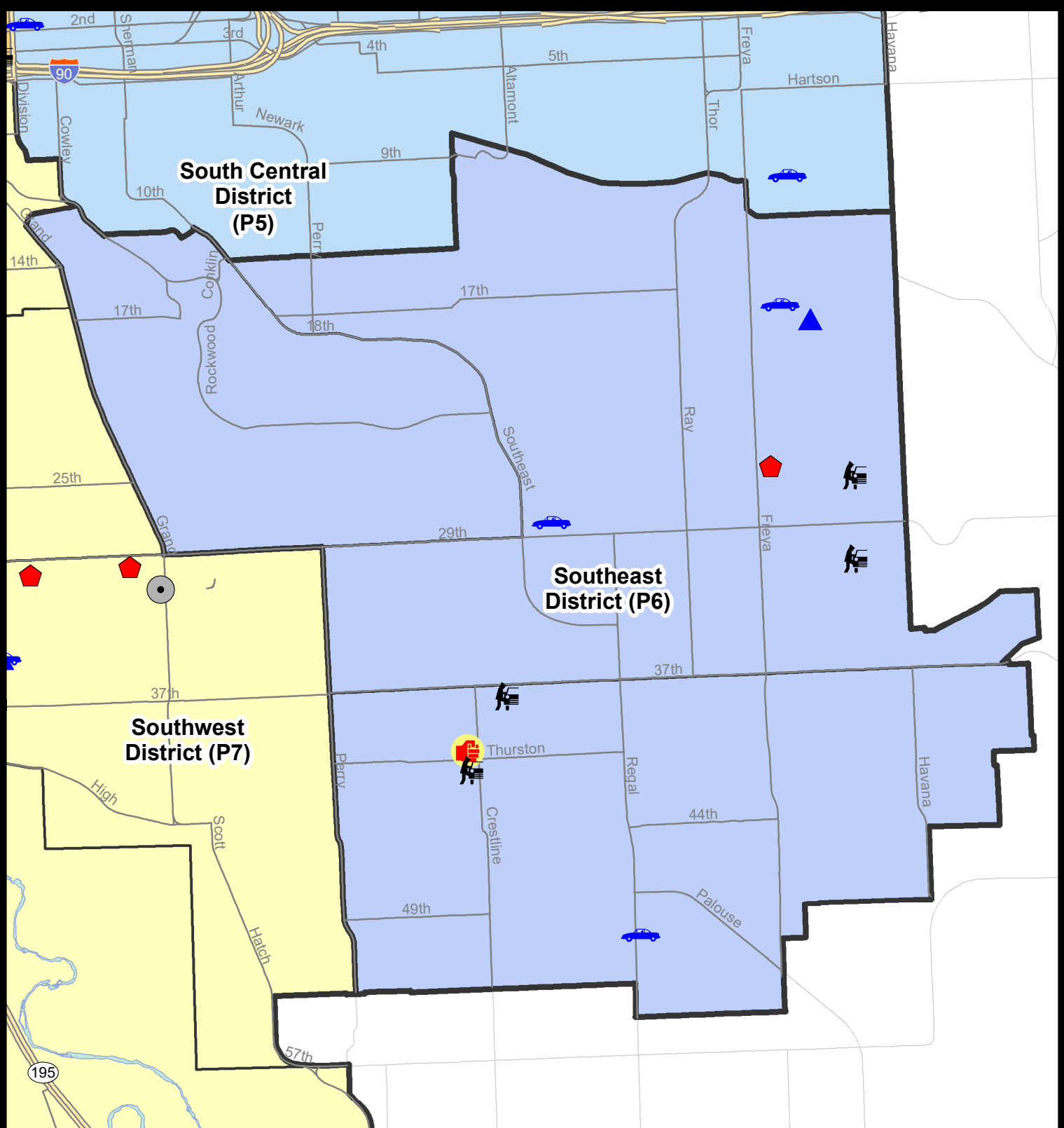
NIBRS Categories (Part 1 Selected)		7 Day Comparison			28 Day Comparison			YTD Comparison		
		Current	Prior	Percent	Current	Prior	Percent	Current	Prior	Percent
Violent	Criminal Homicide	0	0		0	0		0	0	
	Rape	0	0		1	2	-50.00%	0	3	-100.00%
	Robbery - Commercial	0	0		0	1	-100.00%	0	0	
	Robbery - Person	0	0		0	0		0	0	
	Aggravated Assault - Non DV	1	1	0.00%	3	6	-50.00%	3	2	50.00%
	Aggravated Assault - DV	1	1	0.00%	2	2	0.00%	2	0	
Violent Total:		2	2	0.00%	6	11	-45.45%	5	5	0.00%
Property	Burglary - Residential	1	0		5	7	-28.57%	3	8	-62.50%
	Burglary Garage	1	3	-66.67%	5	4	25.00%	4	2	100.00%
	Burglary Commercial	0	1	-100.00%	2	1	100.00%	2	1	100.00%
	Larceny	9	12	-25.00%	49	49	0.00%	37	39	-5.13%
	Vehicle Theft	4	0		5	3	66.67%	5	11	-54.55%
	Arson	0	0		0	0		0	1	-100.00%
Property Total:		15	16	-6.25%	66	64	3.13%	51	62	-17.74%
Preliminary Part 1 Crime Totals:		17	18	-5.56%	72	75	-4.00%	56	67	-16.42%
Current 7 Day Period:		1/13/2019 - 1/19/2019			Prior 7 Day Period:		1/6/2019 - 1/12/2019			
Current 28 Day Period:		12/23/2018 - 1/19/2019			Prior 28 Day Period:		11/25/2018 - 12/22/2018			
Current YTD Day Period:		1/1/2019 - 1/19/2019			Prior YTD Period:		1/1/2018 - 1/19/2018			

Prepared by SPD Crime Analysis Office - Monday, January 21, 2019

NOTE: SPD moved from UCR to the NIBRS reporting standard on 10/4/16 following the transition to a new RMS System. [Numbers on CompStat reports prior to this date should not be used as a comparison to those on this report.](#) Additional info on these reporting standards can be found on the FBI website: <https://ucr.fbi.gov/nibrs-overview>

This chart represents Preliminary counts of selected crime categories from Police Case Reports. Full statistical analysis to determine the confidence level of this data has not been performed. The % change columns on the preliminary counts differ from the percentage change on the NIBRS crime report, sometimes significantly. The CompStat report is designed for operational use and includes only selected NIBRS categories and coding less complex than full NIBRS rules. Official statistics for these and other NIBRS categories can be found on WASPC & FBI websites once available.

















City of Spokane
Southeast District (P6)
Selected Crime Codes
2019-01-13 to 2019-01-19
 Prepared By:
 Crime Analysis Unit
 Spokane Police Department

Legend

NIBRS Events


 Criminal Homicide	 Robbery Person	 Burglary Commercial
 Rape	 Aggravated Assault	 Vehicle Prowling
 Robbery Commercial	 Burglary Residential	 Vehicle Theft
	 Burglary Garage	 Arson





*Cases Represent LERMS Crime Codes
 Points may indicate multiple events
 Note: Veh Prowl is only Larceny displayed*

For Additional Information on Incidents pertaining to an Area, Trend, or Pattern Contact Information Analysis

0 0.15 0.3 0.6 Miles







THIS IS NOT A LEGAL DOCUMENT:
 The information shown on this map is compiled from various sources and is subject to constant revision. Information shown on this map should not be used to determine the location of facilities in relationship to property lines, section lines, streets, etc.

Sunday - Saturday

SE - Southeast District (P6)

1/13/2019 TO 1/19/2019



<u>A/C</u>	<u>Offense Statute</u>	<u>Address</u>	<u>Reported Date</u>	<u>Dist</u>
C	ASSAULT-2D	S REGAL ST / E 32ND AVE	1/14/2019	P6
C	THEFT 3D VEHICLE PARTS AND ACCESSORIES	S COOK ST / E 6TH AVE	1/19/2019	P6
C	THEFT OF MOTOR VEHICLE	S COOK ST / E 6TH AVE	1/19/2019	P6
<u>SPC6LH</u>				
C	BURGLARY 2D GARAGE	3900 E 19TH AVE	1/14/2019	P6
C	RESIDENTIAL BURGLARY	3600 E 26TH AVE	1/17/2019	P6
C	THEFT 3D ALL OTHER	2400 E 17TH AVE	1/14/2019	P6
C	THEFT 3D FROM MOTOR VEHICLE	4100 E 26TH AVE	1/18/2019	P6
C	THEFT OF A FIREARM FROM MOTOR VEHICLE	4100 E 31ST AVE	1/16/2019	P6
C	THEFT OF MOTOR VEHICLE	2600 E 27TH AVE	1/13/2019	P6
C	THEFT OF MOTOR VEHICLE	3700 E 18TH AVE	1/16/2019	P6
<u>SPC6RW</u>				
C	THEFT 2D ALL OTHER	700 E 28TH AVE	1/18/2019	P6
<u>SPC6SG</u>				
C	HARASSMENT FELONY WEAPON INVOLVED	2100 E THURSTON AVE	1/16/2019	P5
C	THEFT 3D ALL OTHER	3300 E 55TH AVE	1/17/2019	P6
C	THEFT 3D FROM BUILDING	3000 E 37TH AVE	1/15/2019	P6
C	THEFT 3D FROM MOTOR VEHICLE	3700 S STONE ST	1/13/2019	P6
C	THEFT 3D FROM MOTOR VEHICLE	4100 S CRESTLINE ST	1/18/2019	P6
C	THEFT OF MOTOR VEHICLE	5000 S REGAL ST	1/16/2019	P6

POLICE SUMMARY - Ending: Saturday, January 19, 2019



SW - Southwest District (P7)

Preliminary IBR Counts

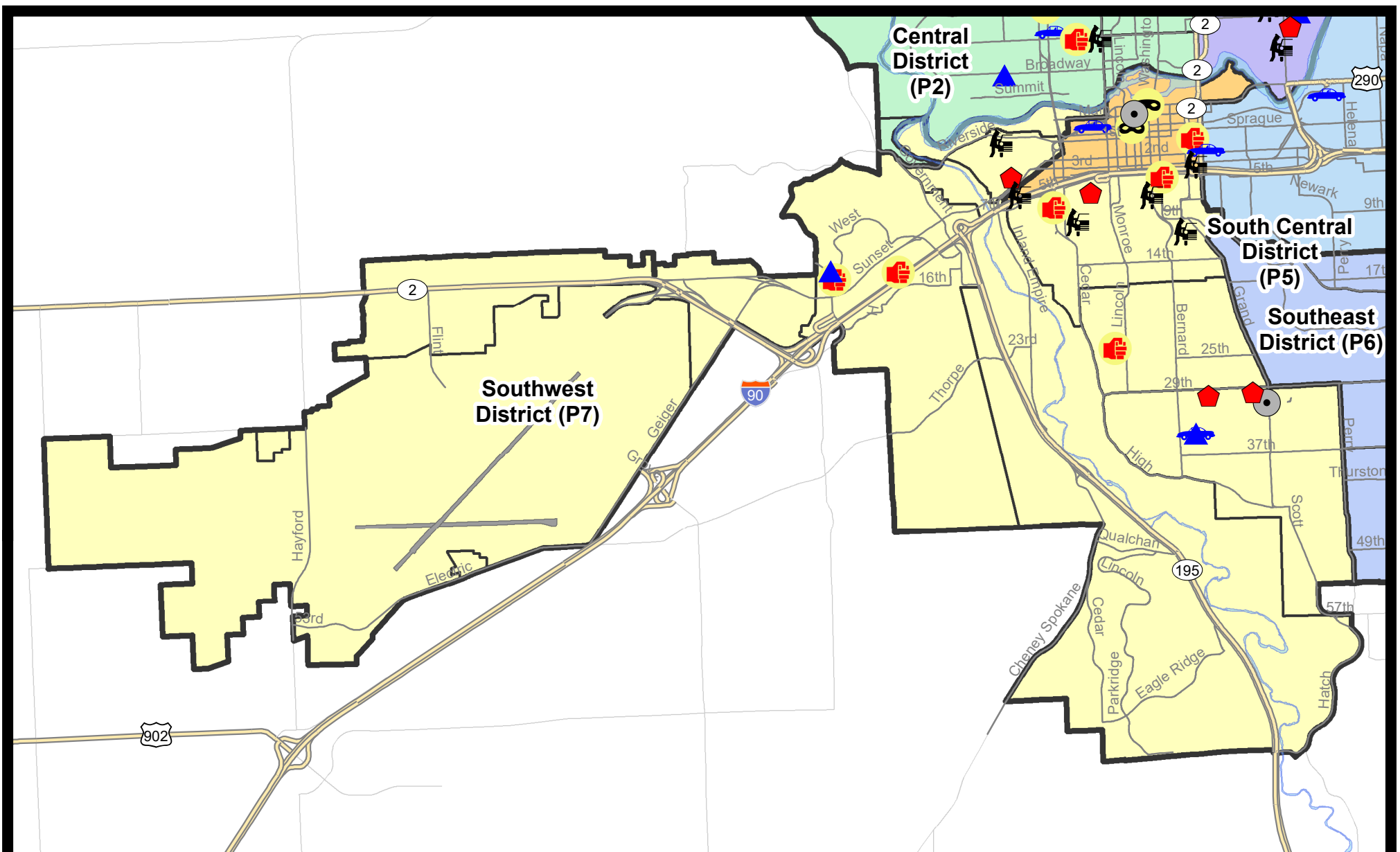
NIBRS Categories (Part 1 Selected)		7 Day Comparison			28 Day Comparison			YTD Comparison		
		Current	Prior	Percent	Current	Prior	Percent	Current	Prior	Percent
Violent	Criminal Homicide	0	0		0	0		0	0	
	Rape	1	1	0.00%	3	1	200.00%	2	3	-33.33%
	Robbery - Commercial	0	0		0	0		0	0	
	Robbery - Person	1	0		1	1	0.00%	1	1	0.00%
	Aggravated Assault - Non DV	4	3	33.33%	9	4	125.00%	8	2	300.00%
	Aggravated Assault - DV	2	3	-33.33%	6	3	100.00%	5	4	25.00%
Violent Total:		8	7	14.29%	19	9	111.11%	16	10	60.00%
Property	Burglary - Residential	4	3	33.33%	15	12	25.00%	11	9	22.22%
	Burglary Garage	2	2	0.00%	8	8	0.00%	7	3	133.33%
	Burglary Commercial	1	1	0.00%	2	2	0.00%	2	1	100.00%
	Larceny	15	19	-21.05%	59	85	-30.59%	45	51	-11.76%
	Vehicle Theft	1	1	0.00%	17	13	30.77%	6	10	-40.00%
	Arson	0	0		0	0		0	0	
Property Total:		23	26	-11.54%	101	120	-15.83%	71	74	-4.05%
Preliminary Part 1 Crime Totals:		31	33	-6.06%	120	129	-6.98%	87	84	3.57%
Current 7 Day Period:		1/13/2019 - 1/19/2019			Prior 7 Day Period:		1/6/2019 - 1/12/2019			
Current 28 Day Period:		12/23/2018 - 1/19/2019			Prior 28 Day Period:		11/25/2018 - 12/22/2018			
Current YTD Day Period:		1/1/2019 - 1/19/2019			Prior YTD Period:		1/1/2018 - 1/19/2018			

Prepared by SPD Crime Analysis Office - Monday, January 21, 2019

NOTE: SPD moved from UCR to the NIBRS reporting standard on 10/4/16 following the transition to a new RMS System. [Numbers on CompStat reports prior to this date should not be used as a comparison to those on this report.](#) Additional info on these reporting standards can be found on the FBI website: <https://ucr.fbi.gov/nibrs-overview>

This chart represents Preliminary counts of selected crime categories from Police Case Reports. Full statistical analysis to determine the confidence level of this data has not been performed. The % change columns on the preliminary counts differ from the percentage change on the NIBRS crime report, sometimes significantly. The CompStat report is designed for operational use and includes only selected NIBRS categories and coding less complex than full NIBRS rules. Official statistics for these and other NIBRS categories can be found on WASPC & FBI websites once available.

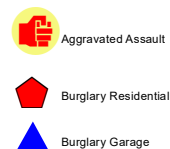





City of Spokane
Southwest District (P7)
Selected
Crime Types
2019-01-13 to 2019-01-19
 Prepared By:
 Crime Analysis Unit
 Spokane Police Department

Legend

NIBRS Events



Cases Represent LERMS Crime Codes
 Points may indicate multiple events
 Note: Veh Prowl is only Larceny category displayed



For Additional Information on Incidents
 pertaining to an Area, Trend, or Pattern
 Contact Information Analysis

0 0.2 0.4 0.6 0.8 1 1.2 1.4 1.6 Miles



THIS IS NOT A LEGAL DOCUMENT:
 The information shown on this map is compiled
 from various sources and is subject to constant
 revision. Information shown on this map should
 not be used to determine the location of facilities
 in relationship to property lines, section lines,
 streets, etc.



Sunday - Saturday

SE - Southwest District (P7)

1/13/2019 TO 1/19/2019



<u>A/C</u>	<u>Offense Statute</u>	<u>Address</u>	<u>Reported Date</u>	<u>Dist</u>
C	RAPE 2D		1/15/2019	P7
C	ROBBERY 1D PERSON	S 2195 W 2ND AVE / 2ND	1/19/2019	P7
C	THEFT 3D FROM MOTOR VEHICLE	S MAPLE ST / W 11TH AVE	1/16/2019	P7
<u>SPD7BA</u>				
C	BURGLARY-RESIDENTIAL	2000 W 4TH AVE	1/13/2019	P7
C	MAIL THEFT	2100 W RIVERSIDE AVE	1/14/2019	P7
C	THEFT 2D FROM BUILDING	1800 W 3RD AVE	1/18/2019	P7
C	THEFT 2D FROM MOTOR VEHICLE	2100 W 1ST AVE	1/14/2019	P7
C	THEFT 3D ALL OTHER	1600 W 2ND AVE	1/15/2019	P7
C	THEFT 3D CITY ALL OTHER	1800 W 3RD AVE	1/17/2019	P8
<u>SPD7CH</u>				
C	ASSAULT 1D	400 S WASHINGTON ST	1/16/2019	P5
C	ASSAULT 2D	700 S MAPLE ST	1/16/2019	P7
C	RESIDENTIAL BURGLARY	1200 W 6TH AVE	1/14/2019	P7
C	THEFT 2D FROM BUILDING	700 S OAK ST	1/18/2019	P7
A	THEFT 3D FROM MOTOR VEHICLE	600 S STEVENS ST	1/14/2019	P7
A	THEFT 3D FROM MOTOR VEHICLE	200 W CLIFF AVE	1/15/2019	P7
C	THEFT 3D FROM MOTOR VEHICLE	1300 W 9TH AVE	1/15/2019	P7
<u>SPD7CS</u>				
C	BURGLARY 2D COMMERCIAL	3000 S GRAND BLVD	1/15/2019	P5
C	BURGLARY 2D GARAGE	100 W 34TH AVE	1/18/2019	P7
C	BURGLARY-RESIDENTIAL	2900 S LATAWAH ST	1/13/2019	P7
C	RESIDENTIAL BURGLARY	0 W 30TH AVE	1/18/2019	P5
C	THEFT 2D ALL OTHER	800 E 29TH AVE	1/18/2019	P7
C	THEFT 3D CITY FROM BUILDING	0 W 30TH AVE	1/18/2019	P5
C	THEFT OF MOTOR VEHICLE	100 W 34TH AVE	1/18/2019	P7
<u>SPD7GT</u>				
C	MAIL THEFT	2300 S KATY CT	1/17/2019	P7
<u>SPD7LC</u>				
C	THEFT 1D ALL OTHER	4200 S CHENEY SPOKANE RD	1/14/2019	P7
<u>SPD7MC</u>				
C	ASSAULT 1D	1000 W 23RD AVE	1/17/2019	P7
C	THEFT 3D ALL OTHER	2200 S MANITO BLVD	1/14/2019	P7
<u>SPD7WH</u>				
C	ASSAULT 2D	1400 S F ST	1/16/2019	P7
C	ASSAULT 2D	1500 S RUSTLE ST	1/18/2019	P7

For protection of victim privacy, the entire address on sexual assault crimes has been redacted.

A/C	Offense Statute	Address	Reported Date	Dist
C	ASSAULT 4D WEAPON	1500 S RUSTLE ST	1/18/2019	P7
C	BURGLARY 2D GARAGE	1300 S WESTCLIFF PL	1/17/2019	P7

SPOKANE POLICE DEPARTMENT

DOWNTOWN

Police Service Area



PSA Commander

Captain David Singley



POLICE SUMMARY - Ending: Saturday, January 19, 2019

DOWNTOWN PRECINCT (P8)



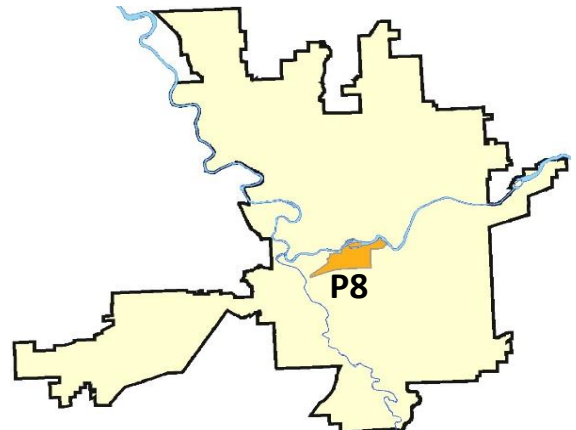
Preliminary IBR Counts

NIBRS Categories (Part 1 Selected)		7 Day Comparison			28 Day Comparison			YTD Comparison		
		Current	Prior	Percent	Current	Prior	Percent	Current	Prior	Percent
Violent	Criminal Homicide	0	0		0	0		0	0	
	Rape	0	0		2	3	-33.33%	2	0	
	Robbery - Commercial	0	0		0	1	-100.00%	0	0	
	Robbery - Person	2	0		2	6	-66.67%	2	2	0.00%
	Aggravated Assault - Non DV	1	3	-66.67%	7	8	-12.50%	6	4	50.00%
	Aggravated Assault - DV	0	0		1	3	-66.67%	1	1	0.00%
Violent Total:		3	3	0.00%	12	21	-42.86%	11	7	57.14%
Property	Burglary - Residential	0	1	-100.00%	3	1	200.00%	3	0	
	Burglary Garage	0	0		0	0		0	0	
	Burglary Commercial	1	0		4	11	-63.64%	3	1	200.00%
	Larceny	25	13	92.31%	69	70	-1.43%	49	63	-22.22%
	Vehicle Theft	2	0		3	3	0.00%	2	2	0.00%
	Arson	0	0		1	0		1	0	
Property Total:		28	14	100.00%	80	85	-5.88%	58	66	-12.12%
Preliminary Part 1 Crime Totals:		31	17	82.35%	92	106	-13.21%	69	73	-5.48%
Current 7 Day Period:		1/13/2019 - 1/19/2019			Prior 7 Day Period:		1/6/2019 - 1/12/2019			
Current 28 Day Period:		12/23/2018 - 1/19/2019			Prior 28 Day Period:		11/25/2018 - 12/22/2018			
Current YTD Day Period:		1/1/2019 - 1/19/2019			Prior YTD Period:		1/1/2018 - 1/19/2018			

Prepared by SPD Crime Analysis Office - Monday, January 21, 2019

NOTE: SPD moved from UCR to the NIBRS reporting standard on 10/4/16 following the transition to a new RMS System. [Numbers on CompStat reports prior to this date should not be used as a comparison to those on this report.](#) Additional info on these reporting standards can be found on the FBI website: <https://ucr.fbi.gov/nibrs-overview>

This chart represents Preliminary counts of selected crime categories from Police Case Reports. Full statistical analysis to determine the confidence level of this data has not been performed. The % change columns on the preliminary counts differ from the percentage change on the NIBRS crime report, sometimes significantly. The CompStat report is designed for operational use and includes only selected NIBRS categories and coding less complex than full NIBRS rules. Official statistics for these and other NIBRS categories can be found on WASPC & FBI websites once available.



Sunday - Saturday

SW - Downtown District (P8)

1/13/2019 TO 1/19/2019



<u>A/C</u>	<u>Offense Statute</u>	<u>Address</u>	<u>Reported Date</u>	<u>Dist</u>
C	THEFT 3D CITY ALL OTHER	S STATE ST / W 2ND AVE	1/18/2019	P8
C	THEFT OF MOTOR VEHICLE	W 5TH AVE / S WASHINGTON ST	1/15/2019	P8
<u>SPD8RS</u>				
C	ASSAULT 4D WEAPON	100 S STATE ST	1/18/2019	P8
A	BURGLARY 2D COMMERCIAL	600 W MAIN AVE	1/15/2019	P8
C	ROBBERY 1D PERSON	700 W RIVERSIDE AVE	1/15/2019	P8
A	ROBBERY-1D (All Except Purse Snatching)	N STEVENS ST / W SPOKANE FALLS BLVD	1/13/2019	P8
C	THEFT 2D ALL OTHER	200 W 2ND AVE	1/15/2019	P8
C	THEFT 2D ALL OTHER	700 W RIVERSIDE AVE	1/18/2019	P8
C	THEFT 2D FROM BUILDING	700 W 3RD AVE	1/14/2019	P8
C	THEFT 2D FROM BUILDING	700 W SPRAGUE AVE	1/14/2019	P8
C	THEFT 2D FROM BUILDING	400 W 3RD AVE	1/15/2019	P8
C	THEFT 2D FROM BUILDING	0 W PACIFIC AVE	1/18/2019	P8
C	THEFT 2D FROM BUILDING	200 W SPRAGUE AVE	1/19/2019	P8
C	THEFT 3D ALL OTHER	0 W PACIFIC AVE	1/16/2019	P8
C	THEFT 3D ALL OTHER	700 W RIVERSIDE AVE	1/18/2019	P8
C	THEFT 3D ALL OTHER	200 S POST ST	1/18/2019	P8
C	THEFT 3D FROM BUILDING	600 W MAIN AVE	1/14/2019	P8
C	THEFT 3D FROM BUILDING	200 W 2ND AVE	1/15/2019	P8
C	THEFT 3D FROM BUILDING	0 W PACIFIC AVE	1/15/2019	P8
C	THEFT 3D FROM BUILDING	200 W RIVERSIDE AVE	1/15/2019	P8
C	THEFT 3D FROM BUILDING	0 W PACIFIC AVE	1/17/2019	P8
C	THEFT 3D FROM BUILDING	0 W PACIFIC AVE	1/17/2019	P8
C	THEFT 3D FROM BUILDING	800 W MAIN AVE	1/17/2019	P8
C	THEFT 3D FROM BUILDING	0 W PACIFIC AVE	1/18/2019	P8
C	THEFT 3D FROM MOTOR VEHICLE	0 W 3RD AVE	1/15/2019	P8
C	THEFT 3D SHOPLIFTING	1600 W 3RD AVE	1/15/2019	P8
C	THEFT 3D SHOPLIFTING	700 W MAIN AVE	1/18/2019	P8
C	THEFT OF MOTOR VEHICLE	1100 W RIVERSIDE AVE	1/14/2019	P8
C	THEFT-3D (From Building)	100 S POST ST	1/13/2019	P8
C	THEFT-CITY (Shoplifting)	900 W 3RD AVE	1/13/2019	P8
C	VEHICLE PROWLING-2D/From Motor Vehicle	500 S CANNON ST	1/13/2019	P6

POLICE SUMMARY - Ending: Saturday, January 19, 2019



Other Jurisdiction or Unk District

Preliminary IBR Counts

NIBRS Categories (Part 1 Selected)		7 Day Comparison			28 Day Comparison			YTD Comparison		
		Current	Prior	Percent	Current	Prior	Percent	Current	Prior	Percent
Violent	Criminal Homicide	0	0		0	0		0	0	
	Rape	0	0		0	1	-100.00%	0	0	
	Robbery - Commercial	0	0		0	0		0	0	
	Robbery - Person	0	0		0	1	-100.00%	0	0	
	Aggravated Assault - Non DV	0	1	-100.00%	1	0		1	0	
	Aggravated Assault - DV	0	0		0	0		0	0	
Violent Total:		0	1	-100.00%	1	2	-50.00%	1	0	
Property	Burglary - Residential	0	0		0	0		0	0	
	Burglary Garage	0	0		0	0		0	0	
	Burglary Commercial	0	0		0	0		0	0	
	Larceny	0	0		2	2	0.00%	0	0	
	Vehicle Theft	0	0		0	0		0	1	-100.00%
	Arson	0	0		0	0		0	0	
Property Total:		0	0		2	2	0.00%	0	1	-100.00%
Preliminary Part 1 Crime Totals:		0	1	-100.00%	3	4	-25.00%	1	1	0.00%
Current 7 Day Period:		1/13/2019 - 1/19/2019			Prior 7 Day Period:		1/6/2019 - 1/12/2019			
Current 28 Day Period:		12/23/2018 - 1/19/2019			Prior 28 Day Period:		11/25/2018 - 12/22/2018			
Current YTD Day Period:		1/1/2019 - 1/19/2019			Prior YTD Period:		1/1/2018 - 1/19/2018			

Prepared by SPD Crime Analysis Office - Monday, January 21, 2019

NOTE: SPD moved from UCR to the NIBRS reporting standard on 10/4/16 following the transition to a new RMS System. [Numbers on CompStat reports prior to this date should not be used as a comparison to those on this report.](#) Additional info on these reporting standards can be found on the FBI website: <https://ucr.fbi.gov/nibrs-overview>

This chart represents Preliminary counts of selected crime categories from Police Case Reports. Full statistical analysis to determine the confidence level of this data has not been performed. The % change columns on the preliminary counts differ from the percentage change on the NIBRS crime report, sometimes significantly. The CompStat report is designed for operational use and includes only selected NIBRS categories and coding less complex than full NIBRS rules. Official statistics for these and other NIBRS categories can be found on WASPC & FBI websites once available.

Sunday - Saturday

1/13/2019 TO 1/19/2019

Other Jurisdiction/Unk District



A/C **Offense Statute**

Address

Reported Date

Dist

#Type!

#Typ