

# SPOKANE POLICE DEPARTMENT

## PRELIMINARY CITYWIDE **IBR** CRIME REPORT



### Preliminary IBR Counts

CHIEF OF POLICE

Craig Meidl

Period Ending: Saturday, January 12, 2019

| NIBRS Categories (Part 1 Selected)      |                             | 7 Day Comparison       |       |         | 28 Day Comparison           |       |                         | YTD Comparison |       |         |
|---|-----------------------------|------------------------|-------|---------|-----------------------------|-------|-------------------------|----------------|-------|---------|
|   |                             | Current                | Prior | Percent | Current                     | Prior | Percent                 | Current        | Prior | Percent |
| <b>Violent</b>                          | Criminal Homicide           | 0                      | 0     |         | 1                           | 0     |                         | 0              | 0     |         |
|   | Rape                        | 5                      | 6     | -16.67% | 19                          | 16    | 18.75%                  | 10             | 5     | 100.00% |
|   | Robbery - Commercial        | 2                      | 3     | -33.33% | 9                           | 5     | 80.00%                  | 4              | 2     | 100.00% |
|   | Robbery - Person            | 2                      | 7     | -71.43% | 16                          | 18    | -11.11%                 | 4              | 7     | -42.86% |
|   | Aggravated Assault - Non DV | 14                     | 11    | 27.27%  | 43                          | 51    | -15.69%                 | 25             | 18    | 38.89%  |
|   | Aggravated Assault - DV     | 13                     | 8     | 62.50%  | 36                          | 24    | 50.00%                  | 20             | 11    | 81.82%  |
| <b>Violent Total:</b>                   |                             | 36                     | 35    | 2.86%   | 124                         | 114   | 8.77%                   | 63             | 43    | 46.51%  |
| <b>Property</b>                         | Burglary - Residential      | 17                     | 17    | 0.00%   | 78                          | 99    | -21.21%                 | 32             | 40    | -20.00% |
|   | Burglary Garage             | 17                     | 9     | 88.89%  | 55                          | 53    | 3.77%                   | 25             | 16    | 56.25%  |
|   | Burglary Commercial         | 6                      | 5     | 20.00%  | 31                          | 38    | -18.42%                 | 10             | 4     | 150.00% |
|   | Larceny                     | 204                    | 209   | -2.39%  | 802                         | 947   | -15.31%                 | 353            | 398   | -11.31% |
|   | Vehicle Theft               | 17                     | 17    | 0.00%   | 115                         | 142   | -19.01%                 | 29             | 75    | -61.33% |
|   | Arson                       | 1                      | 1     | 0.00%   | 3                           | 3     | 0.00%                   | 2              | 2     | 0.00%   |
| <b>Property Total:</b>                  |                             | 262                    | 258   | 1.55%   | 1084                        | 1282  | -15.44%                 | 451            | 535   | -15.70% |
| <b>Preliminary Part 1 Crime Totals:</b> |                             | 298                    | 293   | 1.71%   | 1208                        | 1396  | -13.47%                 | 514            | 578   | -11.07% |
| <b>Current 7 Day Period:</b>            |                             | 1/6/2019 - 1/12/2019   |       |         | <b>Prior 7 Day Period:</b>  |       | 12/30/2018 - 1/5/2019   |                |       |         |
| <b>Current 28 Day Period:</b>           |                             | 12/16/2018 - 1/12/2019 |       |         | <b>Prior 28 Day Period:</b> |       | 11/18/2018 - 12/15/2018 |                |       |         |
| <b>Current YTD Day Period:</b>          |                             | 1/1/2019 - 1/12/2019   |       |         | <b>Prior YTD Period:</b>    |       | 1/1/2018 - 1/12/2018    |                |       |         |

Prepared by SPD Crime Analysis Office - Monday, January 14, 2019

**NOTE:** SPD moved from UCR to the NIBRS reporting standard on 10/4/16 following the transition to a new RMS System. [Numbers on CompStat reports prior to this date should not be used as a comparison to those on this report.](#) Additional info on these reporting standards can be found on the FBI website: <https://ucr.fbi.gov/nibrs-overview>

This chart represents Preliminary counts of selected crime categories from Police Case Reports. Full statistical analysis to determine the confidence level of this data has not been performed. The % change columns on the preliminary counts differ from the percentage change on the NIBRS crime report, sometimes significantly. The CompStat report is designed for operational use and includes only selected NIBRS categories and coding less complex than full NIBRS rules. Official statistics for these and other NIBRS categories can be found on WASPC & FBI websites once available.



# SPOKANE POLICE DEPARTMENT



## NORTH Police Service Area

### PSA Commander

Captain Mark Griffiths

Northwest District (P1)

Central District (P2)

Neva-Wood District (P3)

Northeast District (P4)



POLICE SUMMARY - Ending: Saturday, January 12, 2019

## ***NORTH PRECINCT (P1, P2, P3, and P4)***



### Preliminary IBR Counts

| NIBRS Categories (Part 1 Selected)      |                             | 7 Day Comparison       |       |         | 28 Day Comparison           |       |                         | YTD Comparison |       |         |
|---|-----------------------------|------------------------|-------|---------|-----------------------------|-------|-------------------------|----------------|-------|---------|
|   |                             | Current                | Prior | Percent | Current                     | Prior | Percent                 | Current        | Prior | Percent |
| <b>Violent</b>                          | Criminal Homicide           | 0                      | 0     |         | 1                           | 0     |                         | 0              | 0     |         |
|   | Rape                        | 5                      | 4     | 25.00%  | 14                          | 9     | 55.56%                  | 9              | 2     | 350.00% |
|   | Robbery - Commercial        | 1                      | 3     | -66.67% | 6                           | 5     | 20.00%                  | 3              | 2     | 50.00%  |
|   | Robbery - Person            | 2                      | 5     | -60.00% | 13                          | 8     | 62.50%                  | 4              | 6     | -33.33% |
|   | Aggravated Assault - Non DV | 6                      | 6     | 0.00%   | 23                          | 26    | -11.54%                 | 12             | 11    | 9.09%   |
|   | Aggravated Assault - DV     | 7                      | 7     | 0.00%   | 24                          | 13    | 84.62%                  | 13             | 6     | 116.67% |
| <b>Violent Total:</b>                   |                             | 21                     | 25    | -16.00% | 81                          | 61    | 32.79%                  | 41             | 27    | 51.85%  |
| <b>Property</b>                         | Burglary - Residential      | 8                      | 8     | 0.00%   | 44                          | 73    | -39.73%                 | 14             | 23    | -39.13% |
|   | Burglary Garage             | 12                     | 5     | 140.00% | 32                          | 41    | -21.95%                 | 17             | 10    | 70.00%  |
|   | Burglary Commercial         | 1                      | 1     | 0.00%   | 13                          | 22    | -40.91%                 | 1              | 3     | -66.67% |
|   | Larceny                     | 143                    | 138   | 3.62%   | 555                         | 671   | -17.29%                 | 238            | 253   | -5.93%  |
|   | Vehicle Theft               | 14                     | 8     | 75.00%  | 75                          | 104   | -27.88%                 | 19             | 46    | -58.70% |
|   | Arson                       | 1                      | 0     |         | 2                           | 3     | -33.33%                 | 1              | 0     |         |
| <b>Property Total:</b>                  |                             | 179                    | 160   | 11.88%  | 721                         | 914   | -21.12%                 | 290            | 335   | -13.43% |
| <b>Preliminary Part 1 Crime Totals:</b> |                             | 200                    | 185   | 8.11%   | 802                         | 975   | -17.74%                 | 331            | 362   | -8.56%  |
| <b>Current 7 Day Period:</b>            |                             | 1/6/2019 - 1/12/2019   |       |         | <b>Prior 7 Day Period:</b>  |       | 12/30/2018 - 1/5/2019   |                |       |         |
| <b>Current 28 Day Period:</b>           |                             | 12/16/2018 - 1/12/2019 |       |         | <b>Prior 28 Day Period:</b> |       | 11/18/2018 - 12/15/2018 |                |       |         |
| <b>Current YTD Day Period:</b>          |                             | 1/1/2019 - 1/12/2019   |       |         | <b>Prior YTD Period:</b>    |       | 1/1/2018 - 1/12/2018    |                |       |         |

Prepared by SPD Crime Analysis Office - Monday, January 14, 2019

**NOTE:** SPD moved from UCR to the NIBRS reporting standard on 10/4/16 following the transition to a new RMS System. [Numbers on CompStat reports prior to this date should not be used as a comparison to those on this report.](#) Additional info on these reporting standards can be found on the FBI website: <https://ucr.fbi.gov/nibrs-overview>

This chart represents Preliminary counts of selected crime categories from Police Case Reports. Full statistical analysis to determine the confidence level of this data has not been performed. The % change columns on the preliminary counts differ from the percentage change on the NIBRS crime report, sometimes significantly. The CompStat report is designed for operational use and includes only selected NIBRS categories and coding less complex than full NIBRS rules. Official statistics for these and other NIBRS categories can be found on WASPC & FBI websites once available.



POLICE SUMMARY - Ending: Saturday, January 12, 2019



## NW - Northwest District (P1)

### Preliminary IBR Counts

| NIBRS Categories (Part 1 Selected)      |                             | 7 Day Comparison       |       |         | 28 Day Comparison           |       |                         | YTD Comparison |       |          |
|---|-----------------------------|------------------------|-------|---------|-----------------------------|-------|-------------------------|----------------|-------|----------|
|   |                             | Current                | Prior | Percent | Current                     | Prior | Percent                 | Current        | Prior | Percent  |
| <b>Violent</b>                          | Criminal Homicide           | 0                      | 0     |         | 1                           | 0     |                         | 0              | 0     |          |
|   | Rape                        | 0                      | 0     |         | 2                           | 1     | 100.00%                 | 0              | 0     |          |
|   | Robbery - Commercial        | 0                      | 0     |         | 0                           | 0     |                         | 0              | 1     | -100.00% |
|   | Robbery - Person            | 0                      | 0     |         | 0                           | 2     | -100.00%                | 0              | 1     | -100.00% |
|   | Aggravated Assault - Non DV | 1                      | 0     |         | 2                           | 5     | -60.00%                 | 1              | 1     | 0.00%    |
|   | Aggravated Assault - DV     | 2                      | 2     | 0.00%   | 6                           | 4     | 50.00%                  | 4              | 3     | 33.33%   |
| <b>Violent Total:</b>                   |                             | 3                      | 2     | 50.00%  | 11                          | 12    | -8.33%                  | 5              | 6     | -16.67%  |
| <b>Property</b>                         | Burglary - Residential      | 2                      | 3     | -33.33% | 12                          | 17    | -29.41%                 | 5              | 5     | 0.00%    |
|   | Burglary Garage             | 4                      | 1     | 300.00% | 9                           | 12    | -25.00%                 | 5              | 1     | 400.00%  |
|   | Burglary Commercial         | 0                      | 0     |         | 2                           | 3     | -33.33%                 | 0              | 1     | -100.00% |
|   | Larceny                     | 26                     | 20    | 30.00%  | 92                          | 133   | -30.83%                 | 43             | 43    | 0.00%    |
|   | Vehicle Theft               | 4                      | 2     | 100.00% | 15                          | 22    | -31.82%                 | 6              | 3     | 100.00%  |
|   | Arson                       | 0                      | 0     |         | 0                           | 0     |                         | 0              | 0     |          |
| <b>Property Total:</b>                  |                             | 36                     | 26    | 38.46%  | 130                         | 187   | -30.48%                 | 59             | 53    | 11.32%   |
| <b>Preliminary Part 1 Crime Totals:</b> |                             | 39                     | 28    | 39.29%  | 141                         | 199   | -29.15%                 | 64             | 59    | 8.47%    |
| <b>Current 7 Day Period:</b>            |                             | 1/6/2019 - 1/12/2019   |       |         | <b>Prior 7 Day Period:</b>  |       | 12/30/2018 - 1/5/2019   |                |       |          |
| <b>Current 28 Day Period:</b>           |                             | 12/16/2018 - 1/12/2019 |       |         | <b>Prior 28 Day Period:</b> |       | 11/18/2018 - 12/15/2018 |                |       |          |
| <b>Current YTD Day Period:</b>          |                             | 1/1/2019 - 1/12/2019   |       |         | <b>Prior YTD Period:</b>    |       | 1/1/2018 - 1/12/2018    |                |       |          |

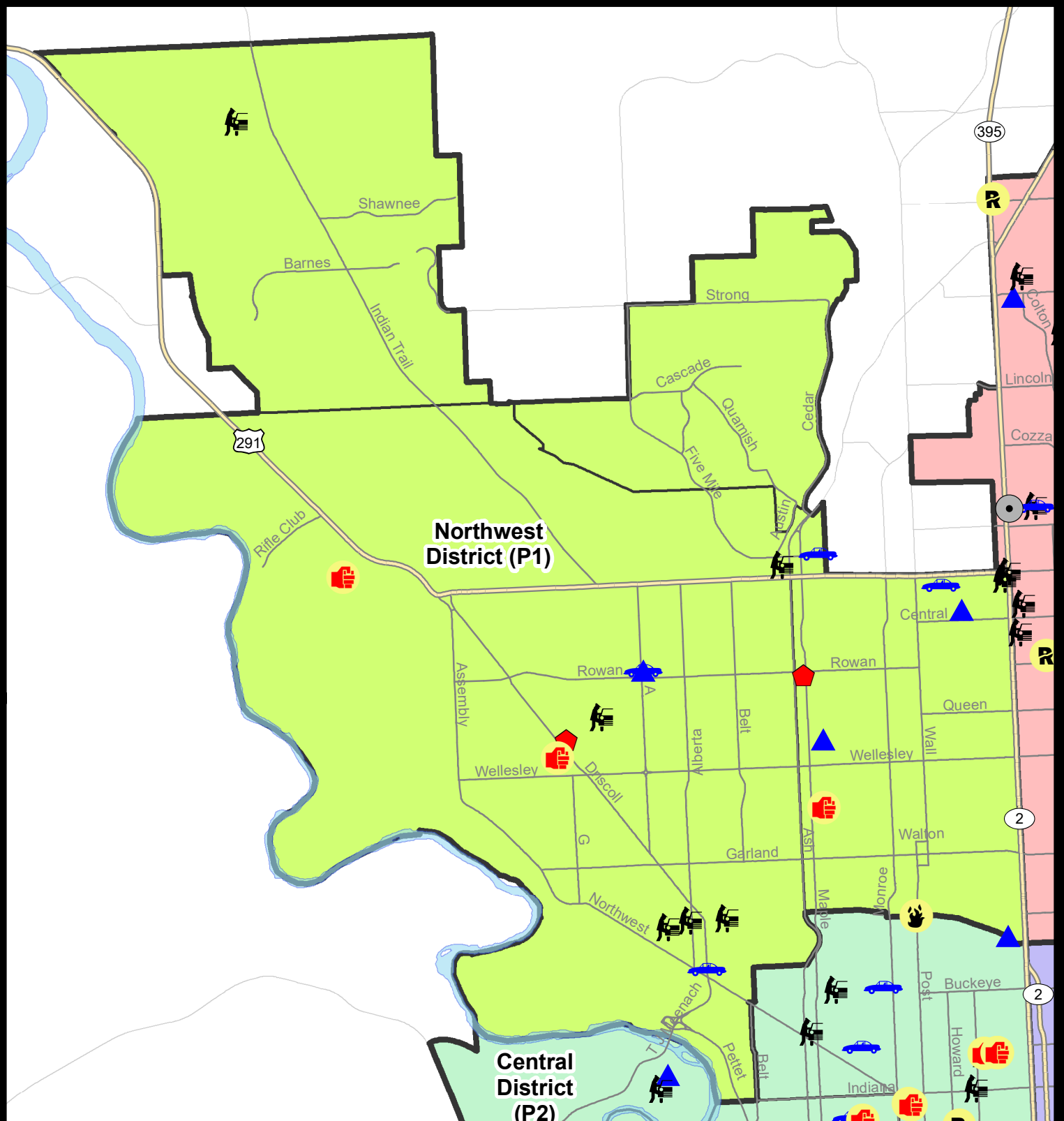
Prepared by SPD Crime Analysis Office - Monday, January 14, 2019

**NOTE:** SPD moved from UCR to the NIBRS reporting standard on 10/4/16 following the transition to a new RMS System. [Numbers on CompStat reports prior to this date should not be used as a comparison to those on this report.](#) Additional info on these reporting standards can be found on the FBI website: <https://ucr.fbi.gov/nibrs-overview>

This chart represents Preliminary counts of selected crime categories from Police Case Reports. Full statistical analysis to determine the confidence level of this data has not been performed. The % change columns on the preliminary counts differ from the percentage change on the NIBRS crime report, sometimes significantly. The CompStat report is designed for operational use and includes only selected NIBRS categories and coding less complex than full NIBRS rules. Official statistics for these and other NIBRS categories can be found on WASPC & FBI websites once available.







**City of Spokane**  
**Northwest District (P1)**  
**Selected**  
**Crime Codes**  
**2019-01-06 to 2019-01-12**  
 Prepared By:  
 Crime Analysis Unit  
 Spokane Police Department

**Legend**

**NIBRS Events**



Criminal Homicide



Rape



Robbery Commercial



Robbery Person



Aggravated Assault



Burglary Residential



Burglary Garage



Burglary Commercial



Vehicle Prowling



Vehicle Theft



Arson



Cases Represent LERMS Crime Codes  
 Points may indicate multiple events  
 Note: Veh Prowl is only Larceny displayed

For Additional Information on  
 Incidents pertaining to an  
 Area, Trend, or Pattern  
 Contact Information Analysis

0 0.25 0.5 1 Miles



THIS IS NOT A LEGAL DOCUMENT:  
 The information shown on this map is compiled  
 from various sources and is subject to constant  
 revision. Information shown on this map should  
 not be used to determine the location of facilities  
 in relationship to property lines, section lines,  
 streets, etc.

Sunday - Saturday

1/6/2019 TO 1/12/2019

NW - Northwest District (P1)



| <u>A/C</u>           | <u>Offense Statute</u>                        | <u>Address</u>                 | <u>Reported Date</u> | <u>Dist</u> |
|----------------------|---|--------------------------------|----------------------|-------------|
| <b><u>SPA1BS</u></b> |   |                                |                      |             |
| C                    | THEFT 3D FROM BUILDING                        | 1400 W FRANCIS AVE             | 1/7/2019             | P2          |
| C                    | THEFT OF MOTOR VEHICLE                        | 6500 N CEDAR RD                | 1/7/2019             | P1          |
| C                    | THEFT-3D (From Motor Vehicle)                 | 1700 W FRANCIS AVE             | 1/6/2019             | P1          |
| <b><u>SPA1IT</u></b> |   |                                |                      |             |
| C                    | THEFT-3D (All Other Thefts)                   | 8900 N PAMELA ST               | 1/12/2019            | P1          |
| C                    | VEHICLE PROWLING-2D/From Motor Vehicle        | 10400 N IROQUOIS DR            | 1/6/2019             | P4          |
| <b><u>SPA1NH</u></b> |   |                                |                      |             |
| C                    | ASSAULT-2D                                    | W LONGFELLOW AVE / N WALNUT ST | 1/8/2019             | P1          |
| C                    | BURGLARY 1D RESIDENTIAL                       | 5400 N MAPLE ST                | 1/6/2019             | P1          |
| C                    | BURGLARY 2D GARAGE                            | 4900 N WALNUT ST               | 1/6/2019             | P1          |
| C                    | BURGLARY 2D GARAGE                            | 100 W CORA AVE                 | 1/7/2019             | P1          |
| A                    | BURGLARY 2D GARAGE                            | 5900 N WHITEHOUSE ST           | 1/10/2019            | P2          |
| C                    | MAIL THEFT                                    | 4900 N NORMANDIE ST            | 1/9/2019             | P1          |
| C                    | THEFT 3D SHOPLIFTING                          | 3600 N DIVISION ST             | 1/7/2019             | P1          |
| C                    | THEFT OF MOTOR VEHICLE                        | 6200 N STEVENS ST              | 1/10/2019            | P1          |
| C                    | THEFT(FIREARM) (From Building)                | 5400 N MAPLE ST                | 1/6/2019             | P1          |
| C                    | THEFT-2D (All Other Thefts)                   | 700 W CORA AVE                 | 1/12/2019            | P1          |
| C                    | THEFT-3D (All Other Thefts)                   | 1000 W GARLAND AVE             | 1/10/2019            | P1          |
| A                    | THEFT-3D (From Motor Vehicle)                 | 6200 N DIVISION ST             | 1/7/2019             | P1          |
| <b><u>SPA1NW</u></b> |   |                                |                      |             |
| C                    | ASSAULT 2D                                    | 4800 N ALAMEDA BLVD            | 1/11/2019            | P1          |
| C                    | ASSAULT-2D                                    | 6500 N WINDSOR ST              | 1/12/2019            | P1          |
| C                    | BURGLARY 2D GARAGE                            | 5500 N A ST                    | 1/10/2019            | P1          |
| C                    | IBR Purposes Only - Motor Vehicle Theft       | N COCHRAN ST / W FAIRVIEW AVE  | 1/6/2019             | P1          |
| C                    | IBR Purposes Only - Motor Vehicle Theft       | 5500 N A ST                    | 1/10/2019            | P1          |
| A                    | RESIDENTIAL BURGLARY                          | 5000 N DRISCOLL BLVD           | 1/9/2019             | P1          |
| C                    | THEFT 3D CITY ALL OTHER                       | N COCHRAN ST / W FAIRVIEW AVE  | 1/6/2019             | P1          |
| C                    | THEFT 3D FROM MOTOR VEHICLE                   | 3100 W DAISY AVE               | 1/9/2019             | P1          |
| C                    | THEFT 3D FROM MOTOR VEHICLE                   | 3300 N MILTON ST               | 1/11/2019            | P1          |
| C                    | THEFT 3D FROM MOTOR VEHICLE                   | 2600 W COURTLAND AVE           | 1/11/2019            | Oth         |
| C                    | THEFT-3D (All Other Thefts)                   | 1700 W GARLAND AVE             | 1/6/2019             | P1          |
| C                    | THEFT-3D (All Other Thefts)                   | 5800 N FLEMING ST              | 1/11/2019            | P1          |
| C                    | THEFT-3D (All Other Thefts)                   | 3000 N HEMLOCK ST              | 1/11/2019            | P1          |
| C                    | THEFT-3D (From Building)                      | 5500 N ALBERTA ST              | 1/9/2019             | P1          |
| A                    | THEFT-3D (From Motor Vehicle)                 | 2300 W COURTLAND AVE           | 1/11/2019            | P1          |
| C                    | THEFT-3D (Motor Vehicle Parts or Accessories) | 4000 W ROWAN AVE               | 1/10/2019            | P1          |
| C                    | THEFT-3D (Shoplifting)                        | 2500 W WELLESLEY AVE           | 1/8/2019             | P1          |

| <b>A/C</b> | <b>Offense Statute</b>                          | <b>Address</b>                | <b>Reported Date</b> | <b>Dist</b> |
|------------|---|-------------------------------|----------------------|-------------|
| C          | THEFT-CITY (From Building)                      | 5300 N OAK ST                 | 1/11/2019            | P1          |
| C          | THEFT-CITY (Motor Vehicle Parts or Accessories) | N COCHRAN ST / W FAIRVIEW AVE | 1/6/2019             | P1          |
| C          | THEFT-CITY (Shoplifting)                        | 2300 W WELLESLEY AVE          | 1/7/2019             | P1          |
| C          | THEFT-CITY (Shoplifting)                        | 2300 W WELLESLEY AVE          | 1/11/2019            | P1          |
| C          | THEFT-CITY (Shoplifting)                        | 2300 W WELLESLEY AVE          | 1/11/2019            | P1          |

POLICE SUMMARY - Ending: Saturday, January 12, 2019



## NW - North Central District (P2)

### Preliminary IBR Counts

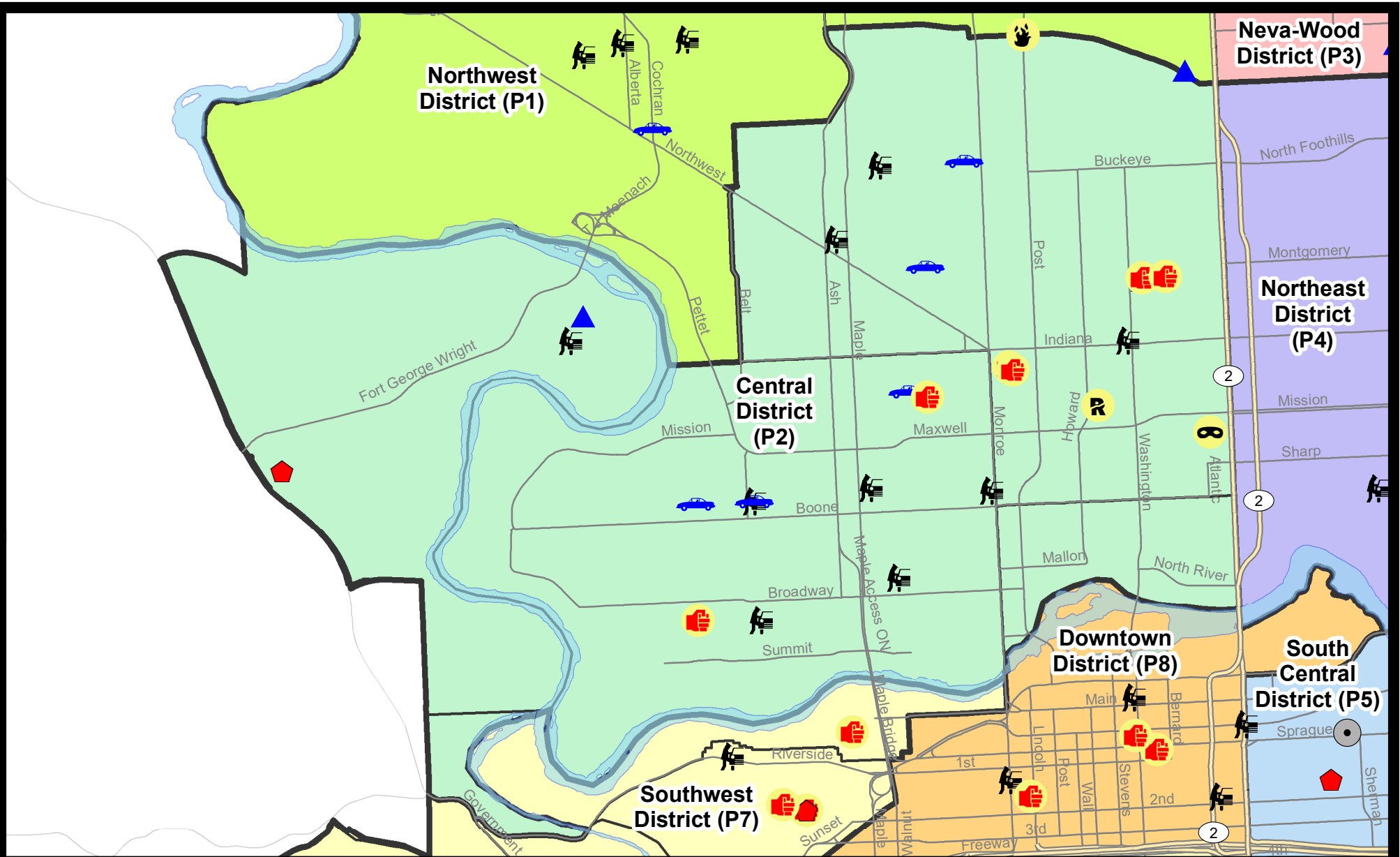
| NIBRS Categories (Part 1 Selected)      |                             | 7 Day Comparison       |       |          | 28 Day Comparison           |       |                         | YTD Comparison |       |         |
|---|-----------------------------|------------------------|-------|----------|-----------------------------|-------|-------------------------|----------------|-------|---------|
|   |                             | Current                | Prior | Percent  | Current                     | Prior | Percent                 | Current        | Prior | Percent |
| <b>Violent</b>                          | Criminal Homicide           | 0                      | 0     |          | 0                           | 0     |                         | 0              | 0     |         |
|   | Rape                        | 1                      | 1     | 0.00%    | 3                           | 0     |                         | 2              | 0     |         |
|   | Robbery - Commercial        | 0                      | 1     | -100.00% | 1                           | 1     | 0.00%                   | 0              | 0     |         |
|   | Robbery - Person            | 1                      | 1     | 0.00%    | 4                           | 2     | 100.00%                 | 2              | 3     | -33.33% |
|   | Aggravated Assault - Non DV | 4                      | 1     | 300.00%  | 8                           | 6     | 33.33%                  | 5              | 2     | 150.00% |
|   | Aggravated Assault - DV     | 3                      | 2     | 50.00%   | 6                           | 3     | 100.00%                 | 5              | 0     |         |
| <b>Violent Total:</b>                   |                             | 9                      | 6     | 50.00%   | 22                          | 12    | 83.33%                  | 14             | 5     | 180.00% |
| <b>Property</b>                         | Burglary - Residential      | 2                      | 1     | 100.00%  | 10                          | 14    | -28.57%                 | 3              | 7     | -57.14% |
|   | Burglary Garage             | 1                      | 1     | 0.00%    | 5                           | 11    | -54.55%                 | 2              | 1     | 100.00% |
|   | Burglary Commercial         | 0                      | 1     | -100.00% | 4                           | 5     | -20.00%                 | 0              | 0     |         |
|   | Larceny                     | 28                     | 38    | -26.32%  | 123                         | 111   | 10.81%                  | 45             | 28    | 60.71%  |
|   | Vehicle Theft               | 5                      | 3     | 66.67%   | 19                          | 23    | -17.39%                 | 7              | 12    | -41.67% |
|   | Arson                       | 1                      | 0     |          | 1                           | 0     |                         | 1              | 0     |         |
| <b>Property Total:</b>                  |                             | 37                     | 44    | -15.91%  | 162                         | 164   | -1.22%                  | 58             | 48    | 20.83%  |
| <b>Preliminary Part 1 Crime Totals:</b> |                             | 46                     | 50    | -8.00%   | 184                         | 176   | 4.55%                   | 72             | 53    | 35.85%  |
| <b>Current 7 Day Period:</b>            |                             | 1/6/2019 - 1/12/2019   |       |          | <b>Prior 7 Day Period:</b>  |       | 12/30/2018 - 1/5/2019   |                |       |         |
| <b>Current 28 Day Period:</b>           |                             | 12/16/2018 - 1/12/2019 |       |          | <b>Prior 28 Day Period:</b> |       | 11/18/2018 - 12/15/2018 |                |       |         |
| <b>Current YTD Day Period:</b>          |                             | 1/1/2019 - 1/12/2019   |       |          | <b>Prior YTD Period:</b>    |       | 1/1/2018 - 1/12/2018    |                |       |         |

Prepared by SPD Crime Analysis Office - Monday, January 14, 2019

**NOTE:** SPD moved from UCR to the NIBRS reporting standard on 10/4/16 following the transition to a new RMS System. [Numbers on CompStat reports prior to this date should not be used as a comparison to those on this report.](#) Additional info on these reporting standards can be found on the FBI website: <https://ucr.fbi.gov/nibrs-overview>

This chart represents Preliminary counts of selected crime categories from Police Case Reports. Full statistical analysis to determine the confidence level of this data has not been performed. The % change columns on the preliminary counts differ from the percentage change on the NIBRS crime report, sometimes significantly. The CompStat report is designed for operational use and includes only selected NIBRS categories and coding less complex than full NIBRS rules. Official statistics for these and other NIBRS categories can be found on WASPC & FBI websites once available.

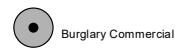
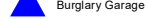
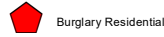
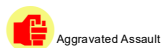




**City of Spokane**  
**Central District (P2)**  
**Selected**  
**Crime Types**  
**2019-01-06 to 2019-01-12**  
 Prepared By:  
 Crime Analysis Unit  
 Spokane Police Department

**Legend**

**NIBRS Events**



Cases Represent LERMS Crime Codes  
 Points may indicate multiple events  
 Note: Veh Prowl is only Larceny category displayed



For Additional Information on Incidents  
 pertaining to an Area, Trend, or Pattern  
 Contact Information Analysis

0 0.2 0.4 0.6 Miles



**THIS IS NOT A LEGAL DOCUMENT:**  
 The information shown on this map is compiled  
 from various sources and is subject to constant  
 revision. Information shown on this map should  
 not be used to determine the location of facilities  
 in relationship to property lines, section lines,  
 streets, etc.



Sunday - Saturday

NW - Central District (P2)

1/6/2019 TO 1/12/2019



| <b>A/C</b>           | <b>Offense Statute</b>                       | <b>Address</b>            | <b>Reported Date</b> | <b>Dist</b> |
|----------------------|--|---------------------------|----------------------|-------------|
| <b><u>SPA2EG</u></b> |  |                           |                      |             |
| C                    | ARSON-2ND DEG                                | W CORA AVE / N POST ST    | 1/7/2019             | P1          |
| C                    | ASSAULT - 4D (Weapon Involved)               | 200 W MANSFIELD AVE       | 1/7/2019             | P2          |
| A                    | ASSAULT - 4D (Weapon Involved)               | 200 W MANSFIELD AVE       | 1/7/2019             | P2          |
| C                    | ASSAULT 2D                                   | W NORA AVE / N LINCOLN ST | 1/10/2019            | P5          |
| C                    | ASSAULT 4D WEAPON                            | 900 W NORA AVE            | 1/10/2019            | P2          |
| C                    | ASSAULT-2D                                   | 300 W MANSFIELD AVE       | 1/6/2019             | P1          |
| C                    | BURGLARY 1D RESIDENTIAL                      | 900 W NORA AVE            | 1/10/2019            | P2          |
| C                    | MAIL THEFT (All Others)                      | 400 W SHANNON AVE         | 1/12/2019            | P2          |
| C                    | RAPE 3D                                      |                           | 1/10/2019            | P2          |
| C                    | ROBBERY 1D PERSON (NOT PURSE SNATCHING)      | 1400 N ATLANTIC ST        | 1/6/2019             | P2          |
| C                    | THEFT OF MOTOR VEHICLE                       | 1000 W GRACE AVE          | 1/7/2019             | P1          |
| C                    | THEFT OF MOTOR VEHICLE                       | 1200 W MONTGOMERY AVE     | 1/9/2019             | P2          |
| C                    | THEFT-1D (Pocket Picking)                    | 1500 N WALL ST            | 1/12/2019            | P2          |
| C                    | THEFT-2D (From Building)                     | 500 W SINTO AVE           | 1/11/2019            | P2          |
| C                    | THEFT-3D (All Other Thefts)                  | 2100 N ATLANTIC ST        | 1/9/2019             | P2          |
| C                    | THEFT-3D (All Other Thefts)                  | 1700 N POST ST            | 1/10/2019            | P2          |
| C                    | THEFT-3D (From Motor Vehicle)                | 400 W INDIANA AVE         | 1/7/2019             | P2          |
| C                    | THEFT-3D (From Motor Vehicle)                | 1600 W NORTHWEST BLVD     | 1/10/2019            | P2          |
| C                    | THEFT-3D (From Motor Vehicle)                | 1400 W GRACE AVE          | 1/12/2019            | P2          |
| C                    | THEFT-3D (Shoplifting)                       | 1700 W NORTHWEST BLVD     | 1/10/2019            | P2          |
| C                    | THEFT-3D (Shoplifting)                       | 1600 W NORTHWEST BLVD     | 1/12/2019            | P2          |
| C                    | VEHICLE PROWLING-2D/From Motor Vehicle       | 300 W MANSFIELD AVE       | 1/6/2019             | P1          |
| <b><u>SPA2RS</u></b> |  |                           |                      |             |
| C                    | THEFT 3D SHOPLIFTING                         | 300 W BOONE AVE           | 1/10/2019            | P2          |
| C                    | THEFT-3D (From Building)                     | 1100 N MONROE ST          | 1/8/2019             | P2          |
| <b><u>SPA2WC</u></b> |  |                           |                      |             |
| C                    | ASSAULT-2D                                   | 2300 W COLLEGE AVE        | 1/6/2019             | P1          |
| C                    | ASSAULT-2D                                   | 1200 W AUGUSTA AVE        | 1/10/2019            | P7          |
| C                    | IBR Purposes Only - Theft From Motor Vehicle | 1500 W SHARP AVE          | 1/6/2019             | P2          |
| C                    | THEFT 2D ALL OTHER                           | 1800 W GARDNER AVE        | 1/10/2019            | P2          |
| C                    | THEFT 3D ALL OTHER                           | 1000 W BOONE AVE          | 1/7/2019             | P2          |
| C                    | THEFT 3D FROM MOTOR VEHICLE                  | 1400 W MALLON AVE         | 1/10/2019            | P2          |
| C                    | THEFT 3D VEHICLE PARTS AND ACCESSORIES       | 1500 W SHARP AVE          | 1/6/2019             | P2          |
| C                    | THEFT OF MOTOR VEHICLE                       | 2300 W SHARP AVE          | 1/7/2019             | P2          |
| A                    | THEFT OF MOTOR VEHICLE                       | 1300 W AUGUSTA AVE        | 1/8/2019             | P2          |
| C                    | THEFT OF MOTOR VEHICLE                       | 2000 W SHARP AVE          | 1/9/2019             | P1          |
| C                    | THEFT-3D (All Other Thefts)                  | 1000 W BOONE AVE          | 1/7/2019             | P2          |



| <b>A/C</b> | <b>Offense Statute</b>                        | <b>Address</b>      | <b>Reported Date</b> | <b>Dist</b> |
|------------|---|---------------------|----------------------|-------------|
| C          | THEFT-3D (From Building)                      | 1300 N MAPLE ST     | 1/9/2019             | P2          |
| C          | THEFT-3D (From Motor Vehicle)                 | 1200 N MONROE ST    | 1/8/2019             | P2          |
| C          | THEFT-3D (From Motor Vehicle)                 | 2000 W COLLEGE AVE  | 1/11/2019            | P2          |
| C          | THEFT-3D (Motor Vehicle Parts or Accessories) | 1100 W BROADWAY AVE | 1/10/2019            | P2          |
| C          | THEFT-CITY (From Motor Vehicle)               | 2000 W SHARP AVE    | 1/9/2019             | P1          |
| C          | THEFT-CITY (Shoplifting)                      | 1000 W SUMMIT PKWY  | 1/9/2019             | P1          |
| C          | THEFT-CITY (Shoplifting)                      | 1000 W SUMMIT PKWY  | 1/9/2019             | P1          |
| C          | THEFT-CITY (Shoplifting)                      | 1000 W SUMMIT PKWY  | 1/11/2019            | P2          |

## **SPA2WH**

|   |                               |                       |           |    |
|---|-------------------------------|-----------------------|-----------|----|
| C | BURGLARY 2D GARAGE            | 2800 W ELLIOTT DR     | 1/10/2019 | P2 |
| C | BURGLARY-RESIDENTIAL          | 4100 W HOOD RIVER AVE | 1/12/2019 | P4 |
| A | THEFT-3D (From Motor Vehicle) | 2800 W ELLIOTT DR     | 1/9/2019  | P2 |

POLICE SUMMARY - Ending: Saturday, January 12, 2019



## NE - Neva-Wood District (P3)

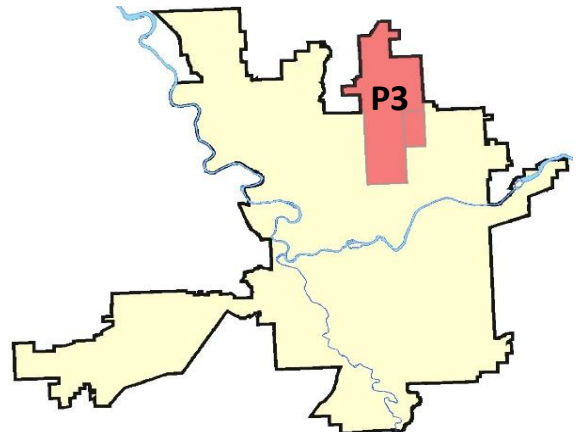
### Preliminary IBR Counts

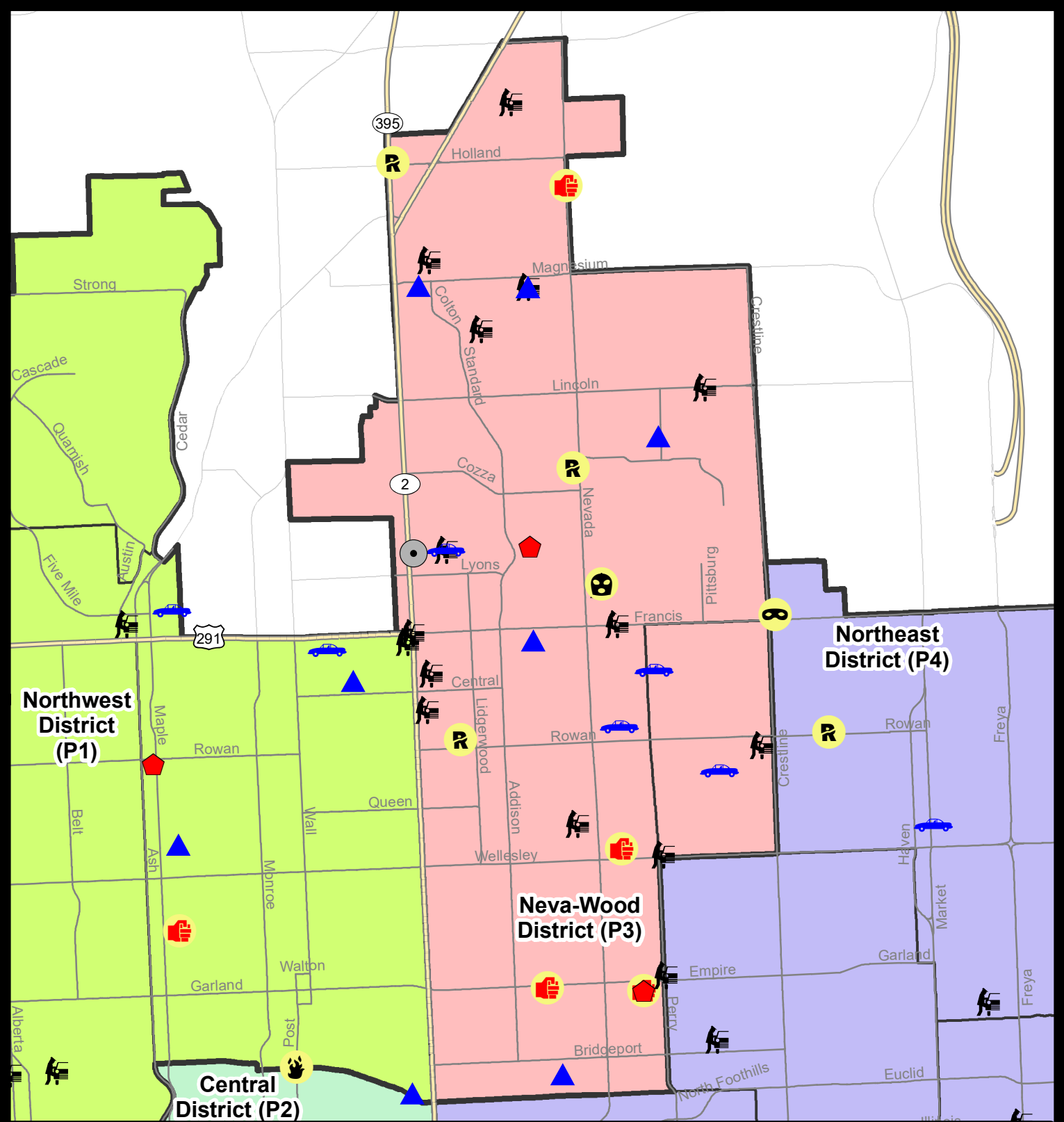
| NIBRS Categories (Part 1 Selected)      |                             | 7 Day Comparison       |       |          | 28 Day Comparison           |       |                         | YTD Comparison |       |         |
|---|-----------------------------|------------------------|-------|----------|-----------------------------|-------|-------------------------|----------------|-------|---------|
|   |                             | Current                | Prior | Percent  | Current                     | Prior | Percent                 | Current        | Prior | Percent |
| <b>Violent</b>                          | Criminal Homicide           | 0                      | 0     |          | 0                           | 0     |                         | 0              | 0     |         |
|   | Rape                        | 3                      | 1     | 200.00%  | 6                           | 5     | 20.00%                  | 4              | 1     | 300.00% |
|   | Robbery - Commercial        | 1                      | 2     | -50.00%  | 5                           | 3     | 66.67%                  | 3              | 0     |         |
|   | Robbery - Person            | 0                      | 3     | -100.00% | 5                           | 3     | 66.67%                  | 1              | 2     | -50.00% |
|   | Aggravated Assault - Non DV | 1                      | 2     | -50.00%  | 6                           | 5     | 20.00%                  | 3              | 6     | -50.00% |
|   | Aggravated Assault - DV     | 2                      | 1     | 100.00%  | 7                           | 4     | 75.00%                  | 3              | 1     | 200.00% |
| <b>Violent Total:</b>                   |                             | 7                      | 9     | -22.22%  | 29                          | 20    | 45.00%                  | 14             | 10    | 40.00%  |
| <b>Property</b>                         | Burglary - Residential      | 2                      | 2     | 0.00%    | 9                           | 21    | -57.14%                 | 4              | 8     | -50.00% |
|   | Burglary Garage             | 6                      | 2     | 200.00%  | 14                          | 12    | 16.67%                  | 8              | 6     | 33.33%  |
|   | Burglary Commercial         | 1                      | 0     |          | 4                           | 11    | -63.64%                 | 1              | 1     | 0.00%   |
|   | Larceny                     | 58                     | 53    | 9.43%    | 226                         | 277   | -18.41%                 | 98             | 135   | -27.41% |
|   | Vehicle Theft               | 4                      | 2     | 100.00%  | 29                          | 32    | -9.38%                  | 5              | 16    | -68.75% |
|   | Arson                       | 0                      | 0     |          | 1                           | 2     | -50.00%                 | 0              | 0     |         |
| <b>Property Total:</b>                  |                             | 71                     | 59    | 20.34%   | 283                         | 355   | -20.28%                 | 116            | 166   | -30.12% |
| <b>Preliminary Part 1 Crime Totals:</b> |                             | 78                     | 68    | 14.71%   | 312                         | 375   | -16.80%                 | 130            | 176   | -26.14% |
| <b>Current 7 Day Period:</b>            |                             | 1/6/2019 - 1/12/2019   |       |          | <b>Prior 7 Day Period:</b>  |       | 12/30/2018 - 1/5/2019   |                |       |         |
| <b>Current 28 Day Period:</b>           |                             | 12/16/2018 - 1/12/2019 |       |          | <b>Prior 28 Day Period:</b> |       | 11/18/2018 - 12/15/2018 |                |       |         |
| <b>Current YTD Day Period:</b>          |                             | 1/1/2019 - 1/12/2019   |       |          | <b>Prior YTD Period:</b>    |       | 1/1/2018 - 1/12/2018    |                |       |         |

Prepared by SPD Crime Analysis Office - Monday, January 14, 2019

**NOTE:** SPD moved from UCR to the NIBRS reporting standard on 10/4/16 following the transition to a new RMS System. [Numbers on CompStat reports prior to this date should not be used as a comparison to those on this report.](#) Additional info on these reporting standards can be found on the FBI website: <https://ucr.fbi.gov/nibrs-overview>

This chart represents Preliminary counts of selected crime categories from Police Case Reports. Full statistical analysis to determine the confidence level of this data has not been performed. The % change columns on the preliminary counts differ from the percentage change on the NIBRS crime report, sometimes significantly. The CompStat report is designed for operational use and includes only selected NIBRS categories and coding less complex than full NIBRS rules. Official statistics for these and other NIBRS categories can be found on WASPC & FBI websites once available.





**City of Spokane**  
**Neva-Wood District (P3)**  
**Selected Crime Codes**  
**2019-01-06 to 2019-01-12**  
 Prepared By:  
 Crime Analysis Unit  
 Spokane Police Department

**Legend**

**NIBRS Events**



Criminal Homicide



Rape



Robbery Commercial



Robbery Person



Aggravated Assault



Burglary Residential



Burglary Garage



Burglary Commercial



Vehicle Prowling



Vehicle Theft



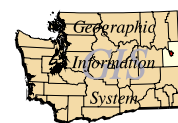
Arson



Cases Represent LERMS Crime Codes  
 Points may indicate multiple events  
 Note: Veh Prowl is only Larceny displayed

For Additional Information on  
 Incidents pertaining to an  
 Area, Trend, or Pattern  
 Contact Information Analysis

0 0.2 0.4 0.8 Miles



**THIS IS NOT A LEGAL DOCUMENT:**  
 The information shown on this map is compiled  
 from various sources and is subject to constant  
 revision. Information shown on this map should  
 not be used to determine the location of facilities  
 in relationship to property lines, section lines,  
 streets, etc.

Sunday - Saturday

1/6/2019 TO 1/12/2019

NE - Neva-Wood District (P3)



| <b>A/C</b>    | <b>Offense Statute</b>                        | <b>Address</b>               | <b>Reported Date</b> | <b>Dist</b> |
|---------------|---|------------------------------|----------------------|-------------|
| <b>SPB3NL</b> |   |                              |                      |             |
| C             | ASSAULT 2D                                    | 1100 E BROAD AVE             | 1/9/2019             | P4          |
| C             | ASSAULT-2D                                    | 600 E EMPIRE AVE             | 1/7/2019             | P3          |
| C             | ASSAULT-2D                                    | 1200 E PROVIDENCE AVE        | 1/12/2019            | P4          |
| C             | BURGLARY 1D GARAGE                            | 600 E MAGNESIUM RD           | 1/8/2019             | P3          |
| C             | BURGLARY 1D RESIDENTIAL                       | 1200 E PROVIDENCE AVE        | 1/12/2019            | P4          |
| C             | BURGLARY 2D COMMERCIAL                        | 6700 N DIVISION ST           | 1/8/2019             | P4          |
| C             | BURGLARY 2D GARAGE                            | 600 E LIBERTY AVE            | 1/7/2019             | P3          |
| C             | BURGLARY 2D GARAGE                            | 600 E DECATUR AVE            | 1/9/2019             | P3          |
| C             | BURGLARY 2D GARAGE                            | 8600 N MAYFAIR ST            | 1/11/2019            | P3          |
| C             | BURGLARY 2D GARAGE                            | 600 E MAGNESIUM RD           | 1/11/2019            | P3          |
| C             | BURGLARY 2D GARAGE                            | 1400 E GRASSLAND CT          | 1/12/2019            | P1          |
| C             | IBR Purposes Only - Motor Vehicle Theft       | E NEBRASKA AVE / N MORTON ST | 1/8/2019             | P4          |
| C             | MAIL THEFT (All Others)                       | 100 E WEILE AVE              | 1/7/2019             | P3          |
| C             | MAIL THEFT (All Others)                       | 7300 N CRESTLINE ST          | 1/11/2019            | P3          |
| C             | RAPE 3D                                       |                              | 1/11/2019            | Oth         |
| C             | RAPE-3D (RAPE)                                |                              | 1/6/2019             | P4          |
| C             | RAPE-3D (RAPE)                                |                              | 1/8/2019             | P4          |
| C             | RESIDENTIAL BURGLARY                          | 6800 N DAKOTA ST             | 1/12/2019            | P4          |
| C             | ROBBERY 1D COMMERCIAL (NOT PURSE SNATCHING)   | 6500 N NEVADA ST             | 1/7/2019             | P4          |
| C             | THEFT 2D VEHICLE PARTS AND ACCESSORIES        | 1700 E LINCOLN RD            | 1/11/2019            | P3          |
| C             | THEFT 3D ALL OTHER                            | 7100 N HAMILTON ST           | 1/7/2019             | P8          |
| C             | THEFT 3D ALL OTHER                            | 1000 E SHARPSBURG AVE        | 1/9/2019             | P3          |
| C             | THEFT 3D CITY SHOPLIFTING                     | 9200 N NEVADA ST             | 1/9/2019             | P3          |
| C             | THEFT 3D FROM BUILDING                        | 4700 N DIVISION ST           | 1/7/2019             | P3          |
| C             | THEFT 3D FROM MOTOR VEHICLE                   | 8300 N ANTIETAM DR           | 1/7/2019             | P3          |
| C             | THEFT 3D SHOPLIFTING                          | 4700 N DIVISION ST           | 1/6/2019             | P3          |
| C             | THEFT 3D SHOPLIFTING                          | 4700 N DIVISION ST           | 1/9/2019             | P3          |
| C             | THEFT 3D SHOPLIFTING                          | 9100 N NEWPORT HWY           | 1/10/2019            | P3          |
| C             | THEFT OF MOTOR VEHICLE                        | 200 E WEDGEWOOD AVE          | 1/6/2019             | P3          |
| C             | THEFT-2D (All Other Thefts)                   | 4700 N DIVISION ST           | 1/6/2019             | P3          |
| C             | THEFT-2D (All Other Thefts)                   | 6500 N NEVADA ST             | 1/6/2019             | P3          |
| C             | THEFT-2D (All Other Thefts)                   | 9200 N COLTON ST             | 1/8/2019             | P3          |
| C             | THEFT-2D (All Other Thefts)                   | 1000 E FRANCIS AVE           | 1/11/2019            | P3          |
| C             | THEFT-2D (From Building)                      | 4700 N DIVISION ST           | 1/9/2019             | P2          |
| C             | THEFT-2D (From Building)                      | 1400 E GRASSLAND CT          | 1/12/2019            | P1          |
| C             | THEFT-2D (Motor Vehicle Parts or Accessories) | 7000 N COLTON ST             | 1/8/2019             | P3          |
| C             | THEFT-2D (Motor Vehicle Parts or Accessories) | 9300 N NEWPORT HWY           | 1/10/2019            | P3          |
| C             | THEFT-2D (Shoplifting)                        | 9100 N NEWPORT HWY           | 1/10/2019            | P3          |

For protection of victim privacy, the entire address on sexual assault crimes has been redacted.

| <b>A/C</b> | <b>Offense Statute</b>                        | <b>Address</b>                | <b>Reported Date</b> | <b>Dist</b> |
|------------|---|-------------------------------|----------------------|-------------|
| C          | THEFT-3D (All Other Thefts)                   | 600 E FRANCIS AVE             | 1/11/2019            | P3          |
| C          | THEFT-3D (All Other Thefts)                   | 600 E HOLLAND AVE             | 1/11/2019            | P2          |
| C          | THEFT-3D (From Building)                      | 9400 N NEWPORT HWY            | 1/6/2019             | P3          |
| C          | THEFT-3D (From Building)                      | 9200 N COLTON ST              | 1/8/2019             | P3          |
| C          | THEFT-3D (From Building)                      | 7400 N NEVADA ST              | 1/10/2019            | P3          |
| C          | THEFT-3D (From Motor Vehicle)                 | 200 E WEDGEWOOD AVE           | 1/6/2019             | P3          |
| C          | THEFT-3D (From Motor Vehicle)                 | 800 E OLYMPIC AVE             | 1/6/2019             | P3          |
| C          | THEFT-3D (From Motor Vehicle)                 | 1200 E FRANCIS AVE            | 1/6/2019             | P3          |
| C          | THEFT-3D (From Motor Vehicle)                 | 5800 N DIVISION ST            | 1/6/2019             | P3          |
| C          | THEFT-3D (From Motor Vehicle)                 | 8800 N COLTON ST              | 1/7/2019             | P3          |
| C          | THEFT-3D (From Motor Vehicle)                 | 6500 N NEVADA ST              | 1/7/2019             | P3          |
| C          | THEFT-3D (From Motor Vehicle)                 | 6000 N RUBY ST                | 1/8/2019             | P3          |
| C          | THEFT-3D (From Motor Vehicle)                 | 9700 N NEWPORT HWY            | 1/10/2019            | P3          |
| C          | THEFT-3D (From Motor Vehicle)                 | 1700 E LINCOLN RD             | 1/11/2019            | P3          |
| C          | THEFT-3D (Motor Vehicle Parts or Accessories) | 600 E FRANCIS AVE             | 1/7/2019             | P3          |
| C          | THEFT-3D (Motor Vehicle Parts or Accessories) | 8400 N NEVADA ST              | 1/8/2019             | P3          |
| C          | THEFT-3D (Motor Vehicle Parts or Accessories) | 6000 N RUBY ST                | 1/8/2019             | P3          |
| C          | THEFT-3D (Motor Vehicle Parts or Accessories) | 6600 N CINCINNATI ST          | 1/11/2019            | P3          |
| C          | THEFT-3D (Shoplifting)                        | 4700 N DIVISION ST            | 1/6/2019             | P3          |
| C          | THEFT-3D (Shoplifting)                        | 5800 N DIVISION ST            | 1/7/2019             | P3          |
| C          | THEFT-3D (Shoplifting)                        | 9200 N COLTON ST              | 1/8/2019             | P3          |
| C          | THEFT-3D (Shoplifting)                        | 4700 N DIVISION ST            | 1/8/2019             | P3          |
| C          | THEFT-3D (Shoplifting)                        | 4700 N DIVISION ST            | 1/8/2019             | P3          |
| C          | THEFT-3D (Shoplifting)                        | 5800 N DIVISION ST            | 1/9/2019             | P3          |
| C          | THEFT-3D (Shoplifting)                        | 10100 N NEWPORT HWY           | 1/9/2019             | P3          |
| C          | THEFT-3D (Shoplifting)                        | 5800 N DIVISION ST            | 1/9/2019             | P3          |
| C          | THEFT-3D (Shoplifting)                        | 9900 N NEWPORT HWY            | 1/10/2019            | P3          |
| C          | THEFT-3D (Shoplifting)                        | 9900 N NEWPORT HWY            | 1/10/2019            | P3          |
| C          | THEFT-3D (Shoplifting)                        | 9600 N DIVISION ST            | 1/12/2019            | P3          |
| C          | THEFT-3D (Shoplifting)                        | 4700 N DIVISION ST            | 1/12/2019            | P3          |
| C          | THEFT-3D (Shoplifting)                        | 9500 N NEWPORT HWY            | 1/12/2019            | P3          |
| C          | THEFT-CITY (From Building)                    | 200 E WEDGEWOOD AVE           | 1/12/2019            | P1          |
| C          | THEFT-CITY (Shoplifting)                      | 4700 N DIVISION ST            | 1/12/2019            | P3          |
| C          | VEHICLE PROWLING-2D/From Motor Vehicle        | N DIVISION ST / E FRANCIS AVE | 1/6/2019             | P1          |
| A          | VEHICLE PROWLING-2D/No Theft                  | 600 E MAGNESIUM RD            | 1/8/2019             | P3          |

### **SPB3WH**

|   |                               |                      |           |    |
|---|-------------------------------|----------------------|-----------|----|
| C | THEFT 3D FROM MOTOR VEHICLE   | 5400 N MARTIN ST     | 1/7/2019  | P3 |
| C | THEFT OF MOTOR VEHICLE        | 1400 E BISMARCK AVE  | 1/12/2019 | P4 |
| C | THEFT OF MOTOR VEHICLE        | 1700 E EVERETT AVE   | 1/12/2019 | P4 |
| C | THEFT-3D (From Building)      | 1900 E JOSEPH AVE    | 1/8/2019  | P3 |
| C | THEFT-3D (From Motor Vehicle) | 1400 E WELLESLEY AVE | 1/8/2019  | P3 |

POLICE SUMMARY - Ending: Saturday, January 12, 2019



## NE - Northeast District (P4)

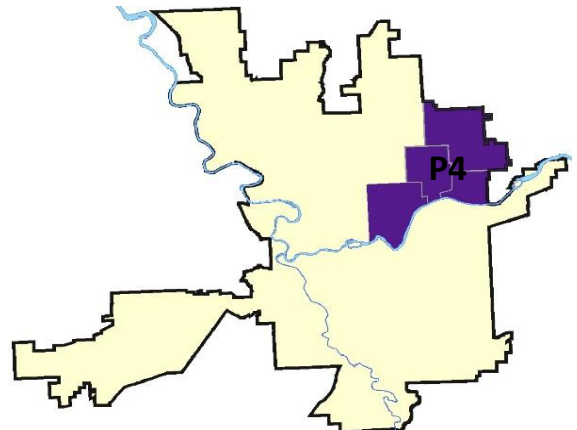
### Preliminary IBR Counts

| NIBRS Categories (Part 1 Selected)      |                             | 7 Day Comparison       |       |          | 28 Day Comparison           |       |                         | YTD Comparison |       |          |
|---|-----------------------------|------------------------|-------|----------|-----------------------------|-------|-------------------------|----------------|-------|----------|
|   |                             | Current                | Prior | Percent  | Current                     | Prior | Percent                 | Current        | Prior | Percent  |
| <b>Violent</b>                          | Criminal Homicide           | 0                      | 0     |          | 0                           | 0     |                         | 0              | 0     |          |
|   | Rape                        | 1                      | 2     | -50.00%  | 3                           | 3     | 0.00%                   | 3              | 1     | 200.00%  |
|   | Robbery - Commercial        | 0                      | 0     |          | 0                           | 1     | -100.00%                | 0              | 1     | -100.00% |
|   | Robbery - Person            | 1                      | 1     | 0.00%    | 4                           | 1     | 300.00%                 | 1              | 0     |          |
|   | Aggravated Assault - Non DV | 0                      | 3     | -100.00% | 7                           | 10    | -30.00%                 | 3              | 2     | 50.00%   |
|   | Aggravated Assault - DV     | 0                      | 2     | -100.00% | 5                           | 2     | 150.00%                 | 1              | 2     | -50.00%  |
| <b>Violent Total:</b>                   |                             | 2                      | 8     | -75.00%  | 19                          | 17    | 11.76%                  | 8              | 6     | 33.33%   |
| <b>Property</b>                         | Burglary - Residential      | 2                      | 2     | 0.00%    | 13                          | 21    | -38.10%                 | 2              | 3     | -33.33%  |
|   | Burglary Garage             | 1                      | 1     | 0.00%    | 4                           | 6     | -33.33%                 | 2              | 2     | 0.00%    |
|   | Burglary Commercial         | 0                      | 0     |          | 3                           | 3     | 0.00%                   | 0              | 1     | -100.00% |
|   | Larceny                     | 31                     | 27    | 14.81%   | 114                         | 150   | -24.00%                 | 52             | 47    | 10.64%   |
|   | Vehicle Theft               | 1                      | 1     | 0.00%    | 12                          | 27    | -55.56%                 | 1              | 15    | -93.33%  |
|   | Arson                       | 0                      | 0     |          | 0                           | 1     | -100.00%                | 0              | 0     |          |
| <b>Property Total:</b>                  |                             | 35                     | 31    | 12.90%   | 146                         | 208   | -29.81%                 | 57             | 68    | -16.18%  |
| <b>Preliminary Part 1 Crime Totals:</b> |                             | 37                     | 39    | -5.13%   | 165                         | 225   | -26.67%                 | 65             | 74    | -12.16%  |
| <b>Current 7 Day Period:</b>            |                             | 1/6/2019 - 1/12/2019   |       |          | <b>Prior 7 Day Period:</b>  |       | 12/30/2018 - 1/5/2019   |                |       |          |
| <b>Current 28 Day Period:</b>           |                             | 12/16/2018 - 1/12/2019 |       |          | <b>Prior 28 Day Period:</b> |       | 11/18/2018 - 12/15/2018 |                |       |          |
| <b>Current YTD Day Period:</b>          |                             | 1/1/2019 - 1/12/2019   |       |          | <b>Prior YTD Period:</b>    |       | 1/1/2018 - 1/12/2018    |                |       |          |

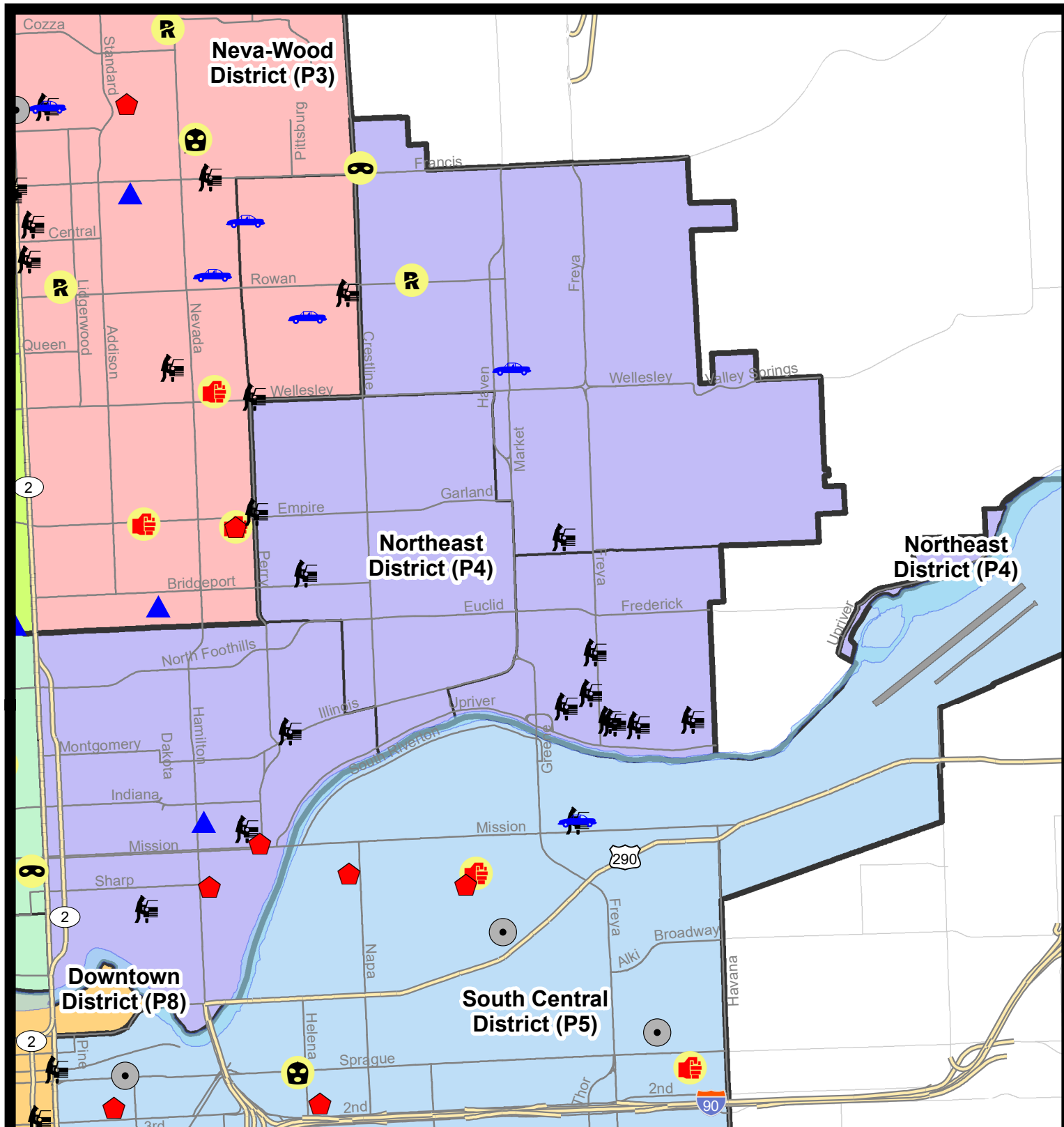
Prepared by SPD Crime Analysis Office - Monday, January 14, 2019

**NOTE:** SPD moved from UCR to the NIBRS reporting standard on 10/4/16 following the transition to a new RMS System. [Numbers on CompStat reports prior to this date should not be used as a comparison to those on this report.](#) Additional info on these reporting standards can be found on the FBI website: <https://ucr.fbi.gov/nibrs-overview>

This chart represents Preliminary counts of selected crime categories from Police Case Reports. Full statistical analysis to determine the confidence level of this data has not been performed. The % change columns on the preliminary counts differ from the percentage change on the NIBRS crime report, sometimes significantly. The CompStat report is designed for operational use and includes only selected NIBRS categories and coding less complex than full NIBRS rules. Official statistics for these and other NIBRS categories can be found on WASPC & FBI websites once available.











**City of Spokane**  
**Northeast District (P4)**  
**Selected Crime Codes**  
**2019-01-06 to 2019-01-12**  
 Prepared By:  
 Crime Analysis Unit  
 Spokane Police Department

**Legend**

**NIBRS Events**

-  Criminal Homicide
-  Rape
-  Robbery Commercial

-  Robbery Person
-  Aggravated Assault
-  Burglary Residential
-  Burglary Garage

-  Burglary Commercial
-  Vehicle Prowling
-  Vehicle Theft
-  Arson



Cases Represent LERMS Crime Codes  
 Points may indicate multiple events  
 Note: Veh Prowl is only Larceny displayed

For Additional Information on  
 Incidents pertaining to an  
 Area, Trend, or Pattern  
 Contact Information Analysis

0 0.2 0.4 0.8 Miles



**THIS IS NOT A LEGAL DOCUMENT:**  
 The information shown on this map is compiled  
 from various sources and is subject to constant  
 revision. Information shown on this map should  
 not be used to determine the location of facilities  
 in relationship to property lines, section lines,  
 streets, etc.

Sunday - Saturday

NE - Northeast District (P4)

1/6/2019 TO 1/12/2019



| <u>A/C</u>           | <u>Offense Statute</u>                        | <u>Address</u>           | <u>Reported Date</u> | <u>Dist</u> |
|----------------------|---|--------------------------|----------------------|-------------|
| <b><u>SPB4BE</u></b> |   |                          |                      |             |
| C                    | THEFT 2D ALL OTHER                            | 2600 E RICH AVE          | 1/9/2019             | P4          |
| C                    | THEFT-2D (From Motor Vehicle)                 | 3900 N PERRY ST          | 1/11/2019            | P4          |
| C                    | THEFT-3D (From Building)                      | 4600 N CRESTLINE ST      | 1/7/2019             | P4          |
| C                    | THEFT-3D (From Motor Vehicle)                 | 1700 E COURTLAND AVE     | 1/9/2019             | P3          |
| <b><u>SPB4HI</u></b> |   |                          |                      |             |
| C                    | IBR Purposes Only - Robbery                   | 2100 E FRANCIS AVE       | 1/7/2019             | P4          |
| C                    | RAPE OF A CHILD-3D (RAPE)                     |                          | 1/10/2019            | P2          |
| A                    | THEFT OF MOTOR VEHICLE                        | 4800 N MARKET ST         | 1/8/2019             | P2          |
| C                    | THEFT-3D (All Other Thefts)                   | 6600 N LEE ST            | 1/10/2019            | P2          |
| C                    | THEFT-3D (From Building)                      | 2300 E SANSON AVE        | 1/11/2019            | P4          |
| C                    | THEFT-3D (From Motor Vehicle)                 | 3400 E GLASS AVE         | 1/10/2019            | P4          |
| A                    | THEFT-3D (Motor Vehicle Parts or Accessories) | 4800 N MARKET ST         | 1/8/2019             | P2          |
| <b><u>SPB4LO</u></b> |   |                          |                      |             |
| C                    | BURGLARY 2D GARAGE                            | 900 E NORA AVE           | 1/11/2019            | P4          |
| C                    | BURGLARY-RESIDENTIAL                          | 900 E SHARP AVE          | 1/6/2019             | P2          |
| C                    | BURGLARY-RESIDENTIAL                          | 1300 E MISSION AVE       | 1/12/2019            | P4          |
| C                    | THEFT 3D SHOPLIFTING                          | 900 E MISSION AVE        | 1/9/2019             | P4          |
| C                    | THEFT-2D (From Motor Vehicle)                 | 500 E BOONE AVE          | 1/10/2019            | P4          |
| C                    | THEFT-3D (All Other Thefts)                   | 900 E ERMINA AVE         | 1/6/2019             | P4          |
| C                    | THEFT-3D (All Other Thefts)                   | 0 E MISSION AVE          | 1/9/2019             | P4          |
| C                    | THEFT-3D (From Motor Vehicle)                 | 1500 E ILLINOIS AVE      | 1/7/2019             | P4          |
| C                    | THEFT-3D (From Motor Vehicle)                 | 1700 N MORTON ST         | 1/10/2019            | P4          |
| C                    | THEFT-3D (Motor Vehicle Parts or Accessories) | 1500 E ILLINOIS AVE      | 1/7/2019             | P4          |
| C                    | THEFT-CITY (Shoplifting)                      | 2400 N DIVISION ST       | 1/8/2019             | P4          |
| C                    | THEFT-CITY (Shoplifting)                      | 200 E NORTH FOOTHILLS DR | 1/9/2019             | P4          |
| C                    | THEFT-CITY (Shoplifting)                      | 2400 N DIVISION ST       | 1/10/2019            | P4          |
| C                    | THEFT-CITY (Shoplifting)                      | 2400 N DIVISION ST       | 1/10/2019            | P4          |
| C                    | THEFT-CITY (Shoplifting)                      | 200 E NORTH FOOTHILLS DR | 1/10/2019            | P4          |
| C                    | THEFT-CITY (Shoplifting)                      | 2400 N DIVISION ST       | 1/11/2019            | P4          |
| C                    | THEFT-CITY (Shoplifting)                      | 200 E NORTH FOOTHILLS DR | 1/11/2019            | P2          |
| <b><u>SPB4MI</u></b> |   |                          |                      |             |
| C                    | MAIL THEFT                                    | 3600 E FREDERICK AVE     | 1/11/2019            | P4          |
| C                    | THEFT 2D FROM MOTOR VEHICLE                   | 4200 E MONTGOMERY AVE    | 1/11/2019            | P4          |
| C                    | THEFT-2D (From Motor Vehicle)                 | 2300 N SYCAMORE ST       | 1/11/2019            | P4          |
| C                    | THEFT-3D (From Motor Vehicle)                 | 3300 E CARLISLE AVE      | 1/6/2019             | P4          |
| C                    | THEFT-3D (From Motor Vehicle)                 | 3500 E GRACE AVE         | 1/7/2019             | P4          |
| C                    | THEFT-3D (From Motor Vehicle)                 | 2300 N SYCAMORE ST       | 1/11/2019            | P4          |

For protection of victim privacy, the entire address on sexual assault crimes has been redacted.

| <b>A/C</b> | <b>Offense Statute</b>                        | <b>Address</b>        | <b>Reported Date</b> | <b>Dist</b> |
|------------|---|-----------------------|----------------------|-------------|
| C          | THEFT-3D (From Motor Vehicle)                 | 3800 E MONTGOMERY AVE | 1/11/2019            | P4          |
| C          | THEFT-3D (From Motor Vehicle)                 | 3500 E JACKSON AVE    | 1/12/2019            | P4          |
| C          | THEFT-3D (Motor Vehicle Parts or Accessories) | 2600 N MARKET ST      | 1/11/2019            | P4          |

# SPOKANE POLICE DEPARTMENT



## **SOUTH** **Police Service Area**

### PSA Commander

**Captain Tracie Meidl**

**South Central District (P5)**

**Southeast District (P6)**

**Southwest District (P7)**



POLICE SUMMARY - Ending: Saturday, January 12, 2019

## ***SOUTH PRECINCT (P5, P6, and P7)***



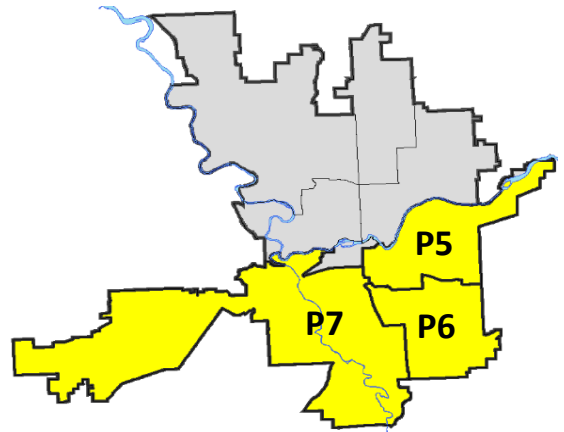
### Preliminary IBR Counts

| NIBRS Categories (Part 1 Selected)      |                             | 7 Day Comparison       |       |          | 28 Day Comparison           |       |                         | YTD Comparison |       |          |
|---|-----------------------------|------------------------|-------|----------|-----------------------------|-------|-------------------------|----------------|-------|----------|
|   |                             | Current                | Prior | Percent  | Current                     | Prior | Percent                 | Current        | Prior | Percent  |
| <b>Violent</b>                          | Criminal Homicide           | 0                      | 0     |          | 0                           | 0     |                         | 0              | 0     |          |
|   | Rape                        | 0                      | 1     | -100.00% | 3                           | 4     | -25.00%                 | 0              | 3     | -100.00% |
|   | Robbery - Commercial        | 1                      | 0     |          | 2                           | 0     |                         | 1              | 0     |          |
|   | Robbery - Person            | 0                      | 2     | -100.00% | 3                           | 3     | 0.00%                   | 0              | 0     |          |
|   | Aggravated Assault - Non DV | 4                      | 3     | 33.33%   | 11                          | 15    | -26.67%                 | 7              | 4     | 75.00%   |
|   | Aggravated Assault - DV     | 6                      | 0     |          | 10                          | 9     | 11.11%                  | 6              | 5     | 20.00%   |
| <b>Violent Total:</b>                   |                             | 11                     | 6     | 83.33%   | 29                          | 31    | -6.45%                  | 14             | 12    | 16.67%   |
| <b>Property</b>                         | Burglary - Residential      | 8                      | 7     | 14.29%   | 31                          | 25    | 24.00%                  | 15             | 17    | -11.76%  |
|   | Burglary Garage             | 5                      | 4     | 25.00%   | 23                          | 12    | 91.67%                  | 8              | 6     | 33.33%   |
|   | Burglary Commercial         | 5                      | 2     | 150.00%  | 12                          | 7     | 71.43%                  | 7              | 1     | 600.00%  |
|   | Larceny                     | 48                     | 55    | -12.73%  | 188                         | 194   | -3.09%                  | 91             | 101   | -9.90%   |
|   | Vehicle Theft               | 3                      | 8     | -62.50%  | 36                          | 34    | 5.88%                   | 10             | 27    | -62.96%  |
|   | Arson                       | 0                      | 0     |          | 0                           | 0     |                         | 0              | 2     | -100.00% |
| <b>Property Total:</b>                  |                             | 69                     | 76    | -9.21%   | 290                         | 272   | 6.62%                   | 131            | 154   | -14.94%  |
| <b>Preliminary Part 1 Crime Totals:</b> |                             | 80                     | 82    | -2.44%   | 319                         | 303   | 5.28%                   | 145            | 166   | -12.65%  |
| <b>Current 7 Day Period:</b>            |                             | 1/6/2019 - 1/12/2019   |       |          | <b>Prior 7 Day Period:</b>  |       | 12/30/2018 - 1/5/2019   |                |       |          |
| <b>Current 28 Day Period:</b>           |                             | 12/16/2018 - 1/12/2019 |       |          | <b>Prior 28 Day Period:</b> |       | 11/18/2018 - 12/15/2018 |                |       |          |
| <b>Current YTD Day Period:</b>          |                             | 1/1/2019 - 1/12/2019   |       |          | <b>Prior YTD Period:</b>    |       | 1/1/2018 - 1/12/2018    |                |       |          |

Prepared by SPD Crime Analysis Office - Monday, January 14, 2019

**NOTE:** SPD moved from UCR to the NIBRS reporting standard on 10/4/16 following the transition to a new RMS System. [Numbers on CompStat reports prior to this date should not be used as a comparison to those on this report.](#) Additional info on these reporting standards can be found on the FBI website: <https://ucr.fbi.gov/nibrs-overview>

This chart represents Preliminary counts of selected crime categories from Police Case Reports. Full statistical analysis to determine the confidence level of this data has not been performed. The % change columns on the preliminary counts differ from the percentage change on the NIBRS crime report, sometimes significantly. The CompStat report is designed for operational use and includes only selected NIBRS categories and coding less complex than full NIBRS rules. Official statistics for these and other NIBRS categories can be found on WASPC & FBI websites once available.



POLICE SUMMARY - Ending: Saturday, January 12, 2019



## SE - South Central District (P5)

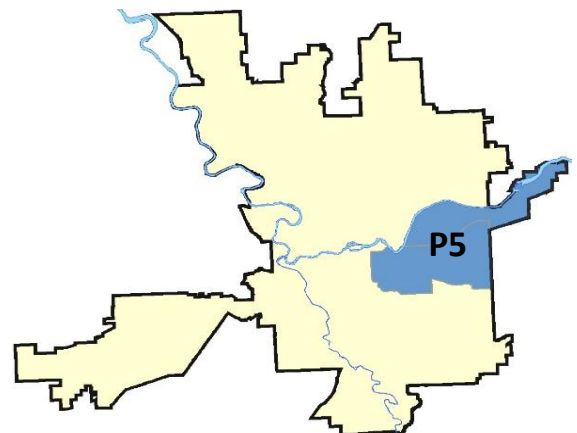
### Preliminary IBR Counts

| NIBRS Categories (Part 1 Selected)      |                             | 7 Day Comparison       |       |          | 28 Day Comparison           |       |                         | YTD Comparison |       |          |
|---|-----------------------------|------------------------|-------|----------|-----------------------------|-------|-------------------------|----------------|-------|----------|
|   |                             | Current                | Prior | Percent  | Current                     | Prior | Percent                 | Current        | Prior | Percent  |
| <b>Violent</b>                          | Criminal Homicide           | 0                      | 0     |          | 0                           | 0     |                         | 0              | 0     |          |
|   | Rape                        | 0                      | 0     |          | 1                           | 0     |                         | 0              | 0     |          |
|   | Robbery - Commercial        | 1                      | 0     |          | 1                           | 0     |                         | 1              | 0     |          |
|   | Robbery - Person            | 0                      | 2     | -100.00% | 3                           | 1     | 200.00%                 | 0              | 0     |          |
|   | Aggravated Assault - Non DV | 0                      | 1     | -100.00% | 2                           | 6     | -66.67%                 | 1              | 3     | -66.67%  |
|   | Aggravated Assault - DV     | 2                      | 0     |          | 2                           | 5     | -60.00%                 | 2              | 3     | -33.33%  |
| <b>Violent Total:</b>                   |                             | 3                      | 3     | 0.00%    | 9                           | 12    | -25.00%                 | 4              | 6     | -33.33%  |
| <b>Property</b>                         | Burglary - Residential      | 5                      | 1     | 400.00%  | 10                          | 7     | 42.86%                  | 6              | 6     | 0.00%    |
|   | Burglary Garage             | 0                      | 0     |          | 8                           | 3     | 166.67%                 | 0              | 2     | -100.00% |
|   | Burglary Commercial         | 3                      | 1     | 200.00%  | 9                           | 3     | 200.00%                 | 4              | 1     | 300.00%  |
|   | Larceny                     | 17                     | 21    | -19.05%  | 65                          | 63    | 3.17%                   | 33             | 47    | -29.79%  |
|   | Vehicle Theft               | 2                      | 3     | -33.33%  | 14                          | 15    | -6.67%                  | 4              | 13    | -69.23%  |
|   | Arson                       | 0                      | 0     |          | 0                           | 0     |                         | 0              | 1     | -100.00% |
| <b>Property Total:</b>                  |                             | 27                     | 26    | 3.85%    | 106                         | 91    | 16.48%                  | 47             | 70    | -32.86%  |
| <b>Preliminary Part 1 Crime Totals:</b> |                             | 30                     | 29    | 3.45%    | 115                         | 103   | 11.65%                  | 51             | 76    | -32.89%  |
| <b>Current 7 Day Period:</b>            |                             | 1/6/2019 - 1/12/2019   |       |          | <b>Prior 7 Day Period:</b>  |       | 12/30/2018 - 1/5/2019   |                |       |          |
| <b>Current 28 Day Period:</b>           |                             | 12/16/2018 - 1/12/2019 |       |          | <b>Prior 28 Day Period:</b> |       | 11/18/2018 - 12/15/2018 |                |       |          |
| <b>Current YTD Day Period:</b>          |                             | 1/1/2019 - 1/12/2019   |       |          | <b>Prior YTD Period:</b>    |       | 1/1/2018 - 1/12/2018    |                |       |          |


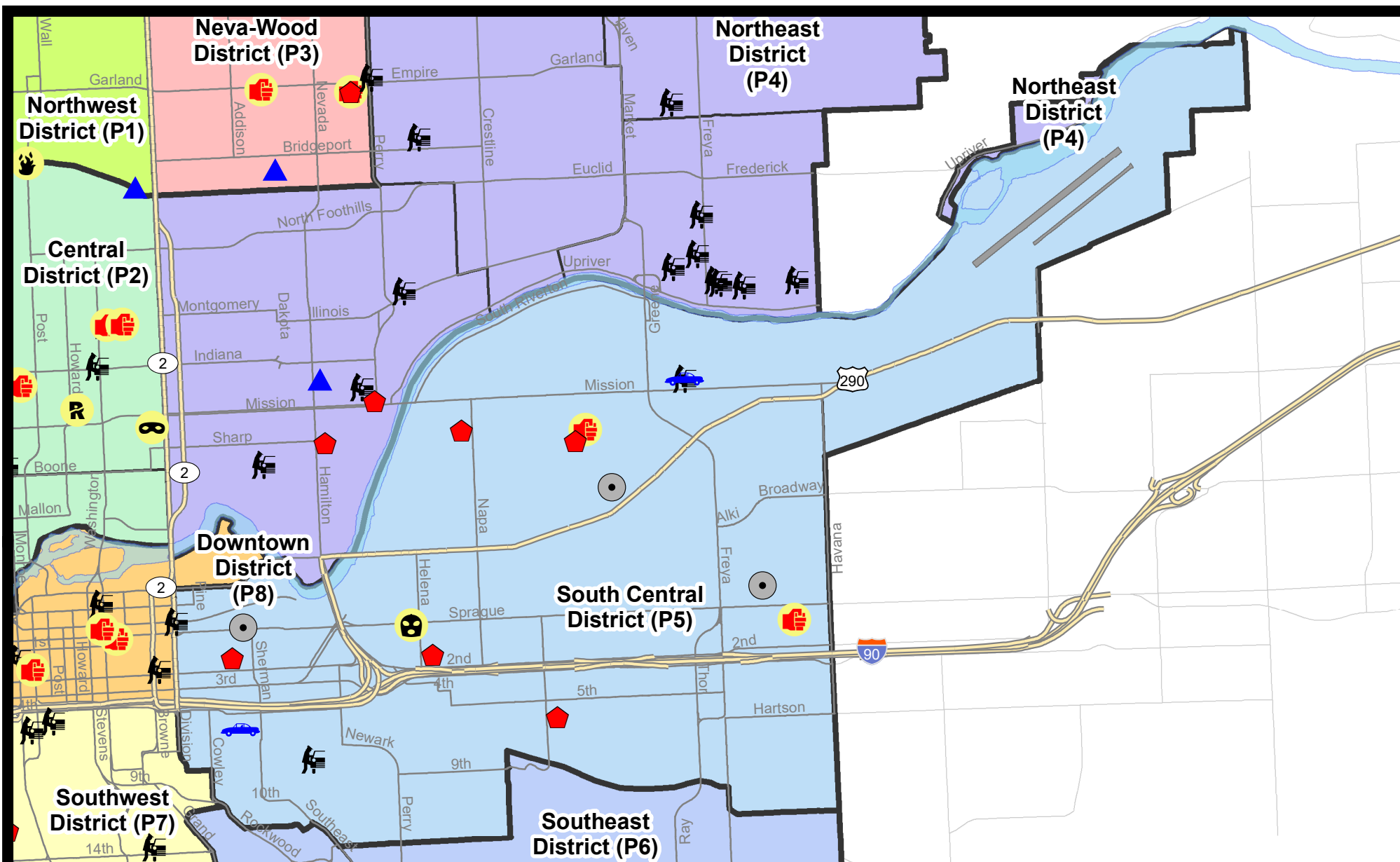
Prepared by SPD Crime Analysis Office - Monday, January 14, 2019

**NOTE:** SPD moved from UCR to the NIBRS reporting standard on 10/4/16 following the transition to a new RMS System. [Numbers on CompStat reports prior to this date should not be used as a comparison to those on this report.](#) Additional info on these reporting standards can be found on the FBI website: <https://ucr.fbi.gov/nibrs-overview>

This chart represents Preliminary counts of selected crime categories from Police Case Reports. Full statistical analysis to determine the confidence level of this data has not been performed. The % change columns on the preliminary counts differ from the percentage change on the NIBRS crime report, sometimes significantly. The CompStat report is designed for operational use and includes only selected NIBRS categories and coding less complex than full NIBRS rules. Official statistics for these and other NIBRS categories can be found on WASPC & FBI websites once available.







**City of Spokane**  
**South Central District (P5)**  
**Selected**  
**Crime Types**  
**2019-01-06 to 2019-01-12**

Prepared By:  
**Crime Analysis Unit**  
**Spokane Police Department**

**Legend**

**NIBRS Events**



Criminal Homicide



Rape



Robbery Commercial



Robbery Person



Aggravated Assault



Burglary Residential



Burglary Garage



Burglary Commercial



Vehicle Prowling



Vehicle Theft



Arson

Cases Represent LERMS Crime Codes

Points may indicate multiple events

Note: Veh Prowl is only Larceny category displayed



For Additional Information on Incidents  
 pertaining to an Area, Trend, or Pattern  
 Contact Information Analysis

0 0.2 0.4 0.6 0.8 1 Miles



**THIS IS NOT A LEGAL DOCUMENT:**  
 The information shown on this map is compiled  
 from various sources and is subject to constant  
 revision. Information shown on this map should  
 not be used to determine the location of facilities  
 in relationship to property lines, section lines,  
 streets, etc.

Sunday - Saturday

SE - South Central District (P5)

1/6/2019 TO 1/12/2019



| <u>A/C</u>           | <u>Offense Statute</u>                        | <u>Address</u>       | <u>Reported Date</u> | <u>Dist</u> |
|----------------------|---|----------------------|----------------------|-------------|
| <b><u>SPC5EC</u></b> |   |                      |                      |             |
| C                    | BURGLARY 2D COMMERCIAL                        | 400 E SPRAGUE AVE    | 1/10/2019            | P6          |
| C                    | BURGLARY 2D COMMERCIAL                        | 3800 E MAIN AVE      | 1/12/2019            | P6          |
| A                    | BURGLARY-RESIDENTIAL                          | 2400 E 6TH AVE       | 1/9/2019             | P6          |
| A                    | BURGLARY-RESIDENTIAL                          | 300 E PACIFIC AVE    | 1/11/2019            | P5          |
| C                    | IBR Purposes Only - Aggravated Assault        | 4100 E SPRAGUE AVE   | 1/10/2019            | P6          |
| C                    | RESIDENTIAL BURGLARY                          | 1600 E PACIFIC AVE   | 1/10/2019            | P6          |
| C                    | ROBBERY 2D COMMERCIAL (NOT PURSE SNATCHING)   | 1500 E SPRAGUE AVE   | 1/10/2019            | P6          |
| C                    | THEFT 2D ALL OTHER                            | 1000 E 8TH AVE       | 1/8/2019             | P5          |
| C                    | THEFT 3D CITY SHOPLIFTING                     | 400 S THOR ST        | 1/12/2019            | P6          |
| C                    | THEFT OF MOTOR VEHICLE                        | 400 E 5TH AVE        | 1/6/2019             | P6          |
| C                    | THEFT-2D (All Other Thefts)                   | 200 N DIVISION ST    | 1/6/2019             | P5          |
| C                    | THEFT-2D (All Other Thefts)                   | 2200 E 7TH AVE       | 1/9/2019             | P5          |
| C                    | THEFT-2D (From Building)                      | 400 E SPRAGUE AVE    | 1/10/2019            | P6          |
| C                    | THEFT-2D (From Motor Vehicle)                 | 100 N DIVISION ST    | 1/6/2019             | P8          |
| C                    | THEFT-3D (All Other Thefts)                   | 3400 E SPRAGUE AVE   | 1/7/2019             | P5          |
| C                    | THEFT-3D (All Other Thefts)                   | 3400 E SPRAGUE AVE   | 1/7/2019             | P5          |
| C                    | THEFT-3D (All Other Thefts)                   | 2700 E 7TH AVE       | 1/7/2019             | P5          |
| C                    | THEFT-3D (All Other Thefts)                   | 400 S RAY ST         | 1/9/2019             | P5          |
| C                    | THEFT-3D (All Other Thefts)                   | 1600 E PACIFIC AVE   | 1/10/2019            | P6          |
| C                    | THEFT-3D (All Other Thefts)                   | 2300 E RIVERSIDE AVE | 1/11/2019            | P5          |
| C                    | THEFT-3D (From Building)                      | 1800 E 11TH AVE      | 1/11/2019            | P5          |
| C                    | THEFT-3D (From Motor Vehicle)                 | 700 S GARFIELD ST    | 1/9/2019             | P5          |
| C                    | THEFT-3D (Motor Vehicle Parts or Accessories) | 1400 E 2ND AVE       | 1/7/2019             | P5          |
| <b><u>SPC5GP</u></b> |   |                      |                      |             |
| C                    | ASSAULT 2D                                    | 2700 E SHARP AVE     | 1/12/2019            | P6          |
| C                    | BURGLARY 2D COMMERCIAL                        | 800 N REGAL ST       | 1/10/2019            | P6          |
| C                    | BURGLARY-RESIDENTIAL                          | 1900 E SHARP AVE     | 1/10/2019            | P6          |
| C                    | RESIDENTIAL BURGLARY                          | 2600 E BOONE AVE     | 1/9/2019             | P6          |
| C                    | THEFT 3D FROM MOTOR VEHICLE                   | 1800 N GREENE ST     | 1/8/2019             | P4          |
| C                    | THEFT OF MOTOR VEHICLE                        | 1800 N GREENE ST     | 1/8/2019             | P4          |
| C                    | THEFT-3D (All Other Thefts)                   | 1500 N LACEY ST      | 1/7/2019             | P5          |

POLICE SUMMARY - Ending: Saturday, January 12, 2019



## SE - Southeast District (P6)

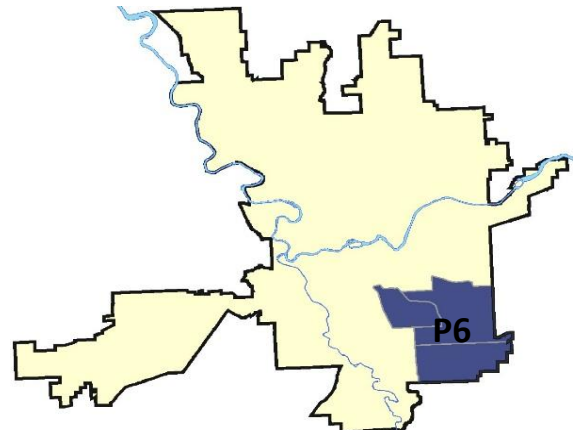
### Preliminary IBR Counts

| NIBRS Categories (Part 1 Selected)      |                             | 7 Day Comparison       |       |          | 28 Day Comparison           |       |                         | YTD Comparison |       |          |
|---|-----------------------------|------------------------|-------|----------|-----------------------------|-------|-------------------------|----------------|-------|----------|
|   |                             | Current                | Prior | Percent  | Current                     | Prior | Percent                 | Current        | Prior | Percent  |
| <b>Violent</b>                          | Criminal Homicide           | 0                      | 0     |          | 0                           | 0     |                         | 0              | 0     |          |
|   | Rape                        | 0                      | 0     |          | 1                           | 2     | -50.00%                 | 0              | 2     | -100.00% |
|   | Robbery - Commercial        | 0                      | 0     |          | 1                           | 0     |                         | 0              | 0     |          |
|   | Robbery - Person            | 0                      | 0     |          | 0                           | 0     |                         | 0              | 0     |          |
|   | Aggravated Assault - Non DV | 1                      | 1     | 0.00%    | 3                           | 5     | -40.00%                 | 2              | 1     | 100.00%  |
|   | Aggravated Assault - DV     | 1                      | 0     |          | 2                           | 1     | 100.00%                 | 1              | 0     |          |
| <b>Violent Total:</b>                   |                             | 2                      | 1     | 100.00%  | 7                           | 8     | -12.50%                 | 3              | 3     | 0.00%    |
| <b>Property</b>                         | Burglary - Residential      | 0                      | 2     | -100.00% | 5                           | 9     | -44.44%                 | 2              | 7     | -71.43%  |
|   | Burglary Garage             | 3                      | 1     | 200.00%  | 4                           | 5     | -20.00%                 | 3              | 1     | 200.00%  |
|   | Burglary Commercial         | 1                      | 1     | 0.00%    | 2                           | 2     | 0.00%                   | 2              | 0     |          |
|   | Larceny                     | 12                     | 17    | -29.41%  | 55                          | 49    | 12.24%                  | 28             | 21    | 33.33%   |
|   | Vehicle Theft               | 0                      | 1     | -100.00% | 2                           | 4     | -50.00%                 | 1              | 10    | -90.00%  |
|   | Arson                       | 0                      | 0     |          | 0                           | 0     |                         | 0              | 1     | -100.00% |
| <b>Property Total:</b>                  |                             | 16                     | 22    | -27.27%  | 68                          | 69    | -1.45%                  | 36             | 40    | -10.00%  |
| <b>Preliminary Part 1 Crime Totals:</b> |                             | 18                     | 23    | -21.74%  | 75                          | 77    | -2.60%                  | 39             | 43    | -9.30%   |
| <b>Current 7 Day Period:</b>            |                             | 1/6/2019 - 1/12/2019   |       |          | <b>Prior 7 Day Period:</b>  |       | 12/30/2018 - 1/5/2019   |                |       |          |
| <b>Current 28 Day Period:</b>           |                             | 12/16/2018 - 1/12/2019 |       |          | <b>Prior 28 Day Period:</b> |       | 11/18/2018 - 12/15/2018 |                |       |          |
| <b>Current YTD Day Period:</b>          |                             | 1/1/2019 - 1/12/2019   |       |          | <b>Prior YTD Period:</b>    |       | 1/1/2018 - 1/12/2018    |                |       |          |

Prepared by SPD Crime Analysis Office - Monday, January 14, 2019

**NOTE:** SPD moved from UCR to the NIBRS reporting standard on 10/4/16 following the transition to a new RMS System. [Numbers on CompStat reports prior to this date should not be used as a comparison to those on this report.](#) Additional info on these reporting standards can be found on the FBI website: <https://ucr.fbi.gov/nibrs-overview>

This chart represents Preliminary counts of selected crime categories from Police Case Reports. Full statistical analysis to determine the confidence level of this data has not been performed. The % change columns on the preliminary counts differ from the percentage change on the NIBRS crime report, sometimes significantly. The CompStat report is designed for operational use and includes only selected NIBRS categories and coding less complex than full NIBRS rules. Official statistics for these and other NIBRS categories can be found on WASPC & FBI websites once available.





Sunday - Saturday

SE - Southeast District (P6)

1/6/2019 TO 1/12/2019



| <b><u>A/C</u></b>    | <b><u>Offense Statute</u></b> | <b><u>Address</u></b> | <b><u>Reported Date</u></b> | <b><u>Dist</u></b> |
|----------------------|-------------------------------|-----------------------|-----------------------------|--------------------|
| <b><u>SPC6LH</u></b> |                               |                       |                             |                    |
| C                    | BURGLARY 2D COMMERCIAL        | 3400 S REGAL ST       | 1/7/2019                    | P6                 |
| C                    | THEFT-2D (All Other Thefts)   | 4200 E 30TH AVE       | 1/11/2019                   | P6                 |
| <b><u>SPC6RW</u></b> |                               |                       |                             |                    |
| A                    | BURGLARY 2D GARAGE            | 700 E 26TH AVE        | 1/11/2019                   | P6                 |
| C                    | THEFT 3D FROM BUILDING        | 1300 S GRAND BLVD     | 1/10/2019                   | P7                 |
| C                    | THEFT-3D (From Motor Vehicle) | 900 E 26TH AVE        | 1/12/2019                   | P6                 |
| <b><u>SPC6SG</u></b> |                               |                       |                             |                    |
| C                    | ASSAULT 2D                    | 3000 E 37TH AVE       | 1/12/2019                   | P6                 |
| C                    | ASSAULT-2D                    | 3800 S LEE ST         | 1/8/2019                    | P7                 |
| C                    | BURGLARY 2D GARAGE            | 5000 S REGAL ST       | 1/7/2019                    | P6                 |
| C                    | BURGLARY 2D GARAGE            | 5000 S REGAL ST       | 1/11/2019                   | P5                 |
| C                    | THEFT 1D ALL OTHER            | 5000 S REGAL ST       | 1/12/2019                   | P6                 |
| C                    | THEFT 3D SHOPLIFTING          | 4900 S REGAL ST       | 1/11/2019                   | P6                 |
| C                    | THEFT-2D (From Motor Vehicle) | 5000 S REGAL ST       | 1/11/2019                   | P5                 |
| C                    | THEFT-3D (From Building)      | 2800 E 39TH AVE       | 1/12/2019                   | P6                 |
| C                    | THEFT-3D (From Motor Vehicle) | 1500 E 39TH AVE       | 1/11/2019                   | P6                 |
| C                    | THEFT-3D (Shoplifting)        | 4900 S REGAL ST       | 1/7/2019                    | P6                 |
| C                    | THEFT-3D (Shoplifting)        | 4500 S REGAL ST       | 1/10/2019                   | P6                 |
| C                    | THEFT-CITY (Shoplifting)      | 4900 S REGAL ST       | 1/8/2019                    | P6                 |
| A                    | VEHICLE PROWLING-2D/No Theft  | 1600 E 40TH AVE       | 1/11/2019                   | P6                 |

POLICE SUMMARY - Ending: Saturday, January 12, 2019



## SW - Southwest District (P7)

### Preliminary IBR Counts

| NIBRS Categories (Part 1 Selected)      |                             | 7 Day Comparison       |       |          | 28 Day Comparison           |       |                         | YTD Comparison |       |          |
|---|-----------------------------|------------------------|-------|----------|-----------------------------|-------|-------------------------|----------------|-------|----------|
|   |                             | Current                | Prior | Percent  | Current                     | Prior | Percent                 | Current        | Prior | Percent  |
| <b>Violent</b>                          | Criminal Homicide           | 0                      | 0     |          | 0                           | 0     |                         | 0              | 0     |          |
|   | Rape                        | 0                      | 1     | -100.00% | 1                           | 2     | -50.00%                 | 0              | 1     | -100.00% |
|   | Robbery - Commercial        | 0                      | 0     |          | 0                           | 0     |                         | 0              | 0     |          |
|   | Robbery - Person            | 0                      | 0     |          | 0                           | 2     | -100.00%                | 0              | 0     |          |
|   | Aggravated Assault - Non DV | 3                      | 1     | 200.00%  | 6                           | 4     | 50.00%                  | 4              | 0     |          |
|   | Aggravated Assault - DV     | 3                      | 0     |          | 6                           | 3     | 100.00%                 | 3              | 2     | 50.00%   |
| <b>Violent Total:</b>                   |                             | 6                      | 2     | 200.00%  | 13                          | 11    | 18.18%                  | 7              | 3     | 133.33%  |
| <b>Property</b>                         | Burglary - Residential      | 3                      | 4     | -25.00%  | 16                          | 9     | 77.78%                  | 7              | 4     | 75.00%   |
|   | Burglary Garage             | 2                      | 3     | -33.33%  | 11                          | 4     | 175.00%                 | 5              | 3     | 66.67%   |
|   | Burglary Commercial         | 1                      | 0     |          | 1                           | 2     | -50.00%                 | 1              | 0     |          |
|   | Larceny                     | 19                     | 17    | 11.76%   | 68                          | 82    | -17.07%                 | 30             | 33    | -9.09%   |
|   | Vehicle Theft               | 1                      | 4     | -75.00%  | 20                          | 15    | 33.33%                  | 5              | 4     | 25.00%   |
|   | Arson                       | 0                      | 0     |          | 0                           | 0     |                         | 0              | 0     |          |
| <b>Property Total:</b>                  |                             | 26                     | 28    | -7.14%   | 116                         | 112   | 3.57%                   | 48             | 44    | 9.09%    |
| <b>Preliminary Part 1 Crime Totals:</b> |                             | 32                     | 30    | 6.67%    | 129                         | 123   | 4.88%                   | 55             | 47    | 17.02%   |
| <b>Current 7 Day Period:</b>            |                             | 1/6/2019 - 1/12/2019   |       |          | <b>Prior 7 Day Period:</b>  |       | 12/30/2018 - 1/5/2019   |                |       |          |
| <b>Current 28 Day Period:</b>           |                             | 12/16/2018 - 1/12/2019 |       |          | <b>Prior 28 Day Period:</b> |       | 11/18/2018 - 12/15/2018 |                |       |          |
| <b>Current YTD Day Period:</b>          |                             | 1/1/2019 - 1/12/2019   |       |          | <b>Prior YTD Period:</b>    |       | 1/1/2018 - 1/12/2018    |                |       |          |

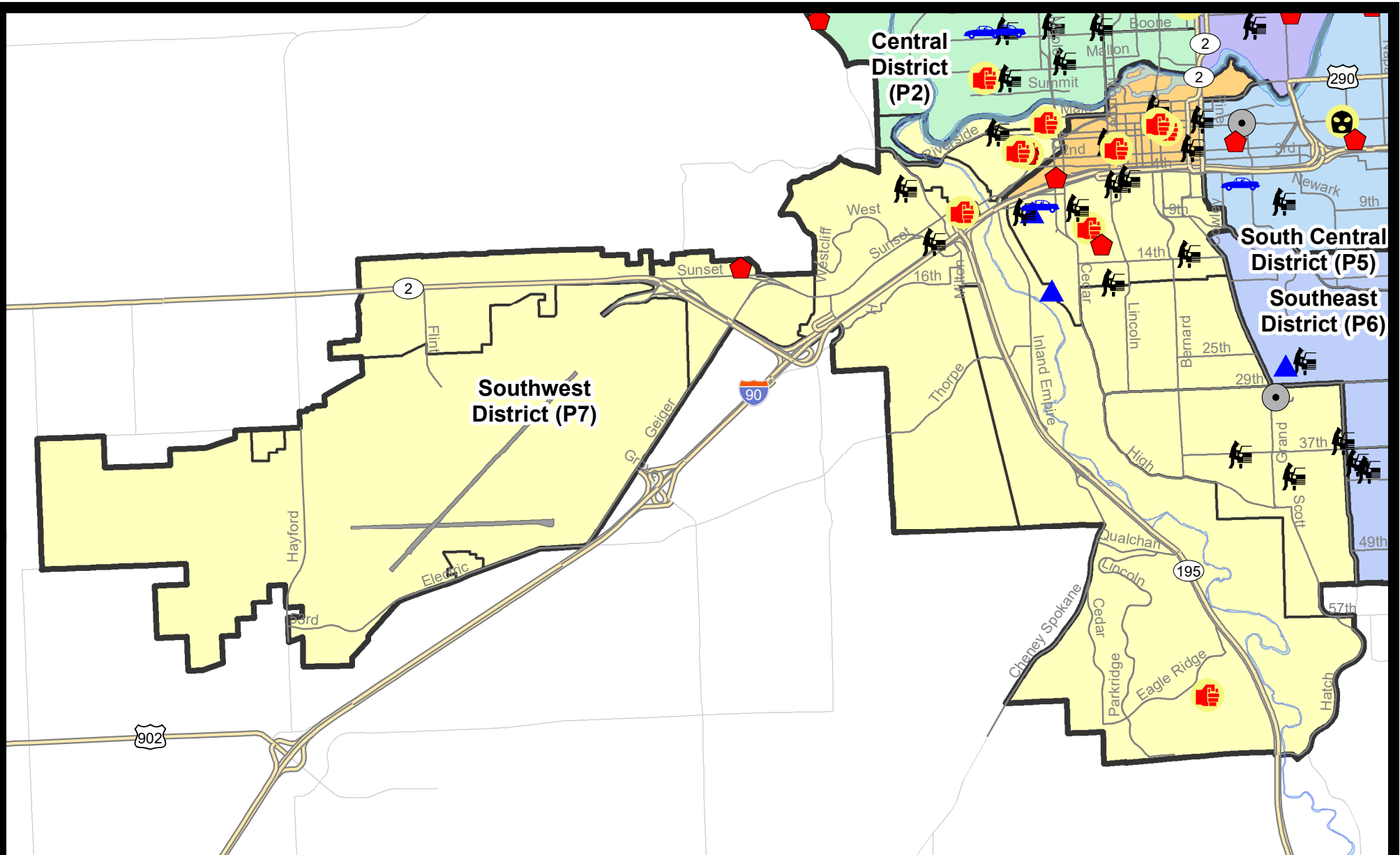
Prepared by SPD Crime Analysis Office - Monday, January 14, 2019

**NOTE:** SPD moved from UCR to the NIBRS reporting standard on 10/4/16 following the transition to a new RMS System. [Numbers on CompStat reports prior to this date should not be used as a comparison to those on this report.](#) Additional info on these reporting standards can be found on the FBI website: <https://ucr.fbi.gov/nibrs-overview>

This chart represents Preliminary counts of selected crime categories from Police Case Reports. Full statistical analysis to determine the confidence level of this data has not been performed. The % change columns on the preliminary counts differ from the percentage change on the NIBRS crime report, sometimes significantly. The CompStat report is designed for operational use and includes only selected NIBRS categories and coding less complex than full NIBRS rules. Official statistics for these and other NIBRS categories can be found on WASPC & FBI websites once available.



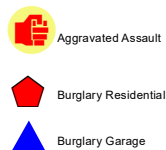





**City of Spokane**  
**Southwest District (P7)**  
**Selected**  
**Crime Types**  
**2019-01-06 to 2019-01-12**  
 Prepared By:  
 Crime Analysis Unit  
 Spokane Police Department

**Legend**

**NIBRS Events**



Cases Represent LERMS Crime Codes  
 Points may indicate multiple events  
 Note: Veh Prowl is only Larceny category displayed



For Additional Information on Incidents  
 pertaining to an Area, Trend, or Pattern  
 Contact Information Analysis

0 0.2 0.4 0.6 0.8 1 1.2 1.4 1.6 Miles



**THIS IS NOT A LEGAL DOCUMENT:**  
 The information shown on this map is compiled  
 from various sources and is subject to constant  
 revision. Information shown on this map should  
 not be used to determine the location of facilities  
 in relationship to property lines, section lines,  
 streets, etc.



Sunday - Saturday

SE - Southwest District (P7)

1/6/2019 TO 1/12/2019



| <u>A/C</u>           | <u>Offense Statute</u>                 | <u>Address</u>           | <u>Reported Date</u> | <u>Dist</u> |
|----------------------|--|--------------------------|----------------------|-------------|
| C                    | VEHICLE PROWLING-2D/From Motor Vehicle | W 7TH AVE / S ELM ST     | 1/10/2019            | P7          |
| <b><u>SPD7BA</u></b> |  |                          |                      |             |
| C                    | ASSAULT 2D                             | 1900 W PACIFIC AVE       | 1/12/2019            | P7          |
| C                    | ASSAULT-2D                             | 100 S ELM ST             | 1/6/2019             | P7          |
| C                    | BURGLARY 1D RESIDENTIAL                | 100 S ELM ST             | 1/6/2019             | P7          |
| A                    | THEFT-3D (From Motor Vehicle)          | 2100 W RIVERSIDE AVE     | 1/8/2019             | P7          |
| <b><u>SPD7CH</u></b> |  |                          |                      |             |
| C                    | ASSAULT 2D                             | 1200 W 10TH AVE          | 1/12/2019            | P7          |
| C                    | BURGLARY 2D GARAGE                     | 1800 W 8TH AVE           | 1/7/2019             | P7          |
| C                    | MAIL THEFT (All Others)                | 1100 W 11TH AVE          | 1/8/2019             | P7          |
| C                    | RESIDENTIAL BURGLARY                   | 1100 W 12TH AVE          | 1/11/2019            | P7          |
| C                    | THEFT OF MOTOR VEHICLE                 | 1700 W 7TH AVE           | 1/8/2019             | P7          |
| C                    | THEFT-2D (From Motor Vehicle)          | 800 W 5TH AVE            | 1/9/2019             | P7          |
| C                    | THEFT-2D (From Motor Vehicle)          | 1300 S MCCLELLAN ST      | 1/10/2019            | P7          |
| C                    | THEFT-2D (From Motor Vehicle)          | 1900 W 8TH AVE           | 1/10/2019            | P7          |
| C                    | THEFT-3D (All Other Thefts)            | 900 S LINCOLN ST         | 1/9/2019             | P7          |
| C                    | THEFT-3D (From Motor Vehicle)          | 700 S CEDAR ST           | 1/8/2019             | P5          |
| C                    | THEFT-3D (From Motor Vehicle)          | 1600 S MONROE ST         | 1/8/2019             | P7          |
| C                    | THEFT-3D (From Motor Vehicle)          | 900 W 5TH AVE            | 1/11/2019            | P7          |
| <b><u>SPD7CS</u></b> |  |                          |                      |             |
| C                    | BURGLARY 2D COMMERCIAL                 | 3000 S GRAND BLVD        | 1/11/2019            | P5          |
| C                    | THEFT 2D SHOPLIFTING                   | 3000 S GRAND BLVD        | 1/11/2019            | P5          |
| A                    | THEFT 3D FROM MOTOR VEHICLE            | 3700 S SKYVIEW DR        | 1/11/2019            | P7          |
| C                    | THEFT-1D (From Building)               | 2900 S GRAND BLVD        | 1/11/2019            | P7          |
| C                    | THEFT-2D (From Motor Vehicle)          | 1300 E 36TH AVE          | 1/12/2019            | P7          |
| C                    | THEFT-3D (From Motor Vehicle)          | 800 E 40TH AVE           | 1/11/2019            | P5          |
| <b><u>SPD7LC</u></b> |  |                          |                      |             |
| C                    | ASSAULT-2D                             | 100 W MORAN VIEW AVE     | 1/9/2019             | P7          |
| C                    | BURGLARY 2D GARAGE                     | 1700 W 17TH AVE          | 1/6/2019             | P7          |
| C                    | THEFT-3D (Shoplifting)                 | 4000 S CHENEY SPOKANE RD | 1/12/2019            | P5          |
| <b><u>SPD7PV</u></b> |  |                          |                      |             |
| C                    | ASSAULT-2D                             | 1600 W CLARKE AVE        | 1/6/2019             | P7          |
| <b><u>SPD7WH</u></b> |  |                          |                      |             |
| C                    | ASSAULT-2D                             | 2600 W SUNSET BLVD       | 1/10/2019            | P7          |
| C                    | THEFT-2D (From Motor Vehicle)          | 3200 W 5TH AVE           | 1/11/2019            | P7          |
| C                    | THEFT-3D (From Motor Vehicle)          | 1000 S BUENA VISTA DR    | 1/11/2019            | P7          |

For protection of victim privacy, the entire address on sexual assault crimes has been redacted.

| <b><u>A/C</u></b>    | <b><u>Offense Statute</u></b> | <b><u>Address</u></b> | <b><u>Reported Date</u></b> | <b><u>Dist</u></b> |
|----------------------|-------------------------------|-----------------------|-----------------------------|--------------------|
| <b><u>SPD7WP</u></b> |                               |                       |                             |                    |
| C                    | MAIL THEFT (All Others)       | 7700 W SUNSET HWY     | 1/9/2019                    | P7                 |
| C                    | RESIDENTIAL BURGLARY          | 5300 W SUNSET HWY     | 1/12/2019                   | P6                 |

# SPOKANE POLICE DEPARTMENT

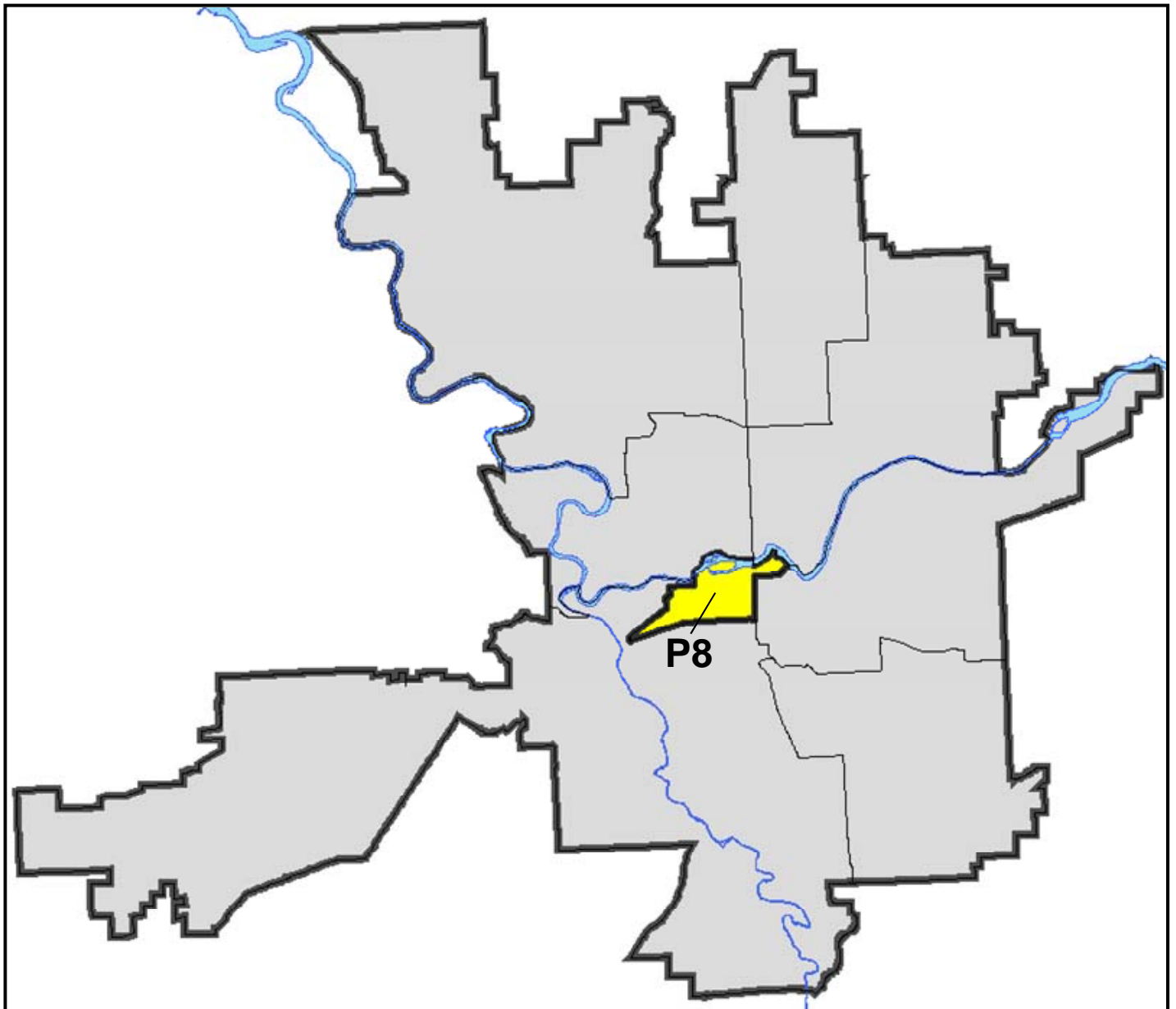
## DOWNTOWN

## Police Service Area



PSA Commander

**Captain David Singley**



POLICE SUMMARY - Ending: Saturday, January 12, 2019

## ***DOWNTOWN PRECINCT (P8)***



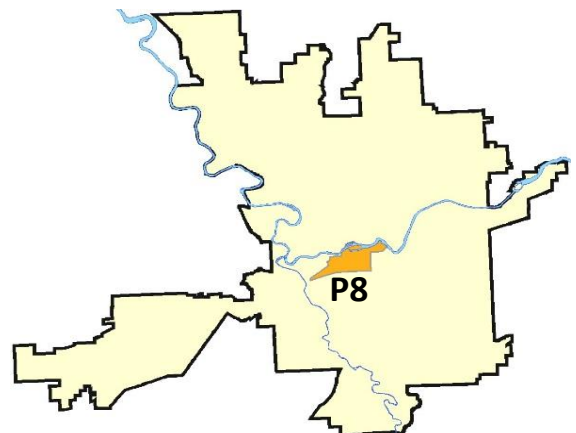
### Preliminary IBR Counts


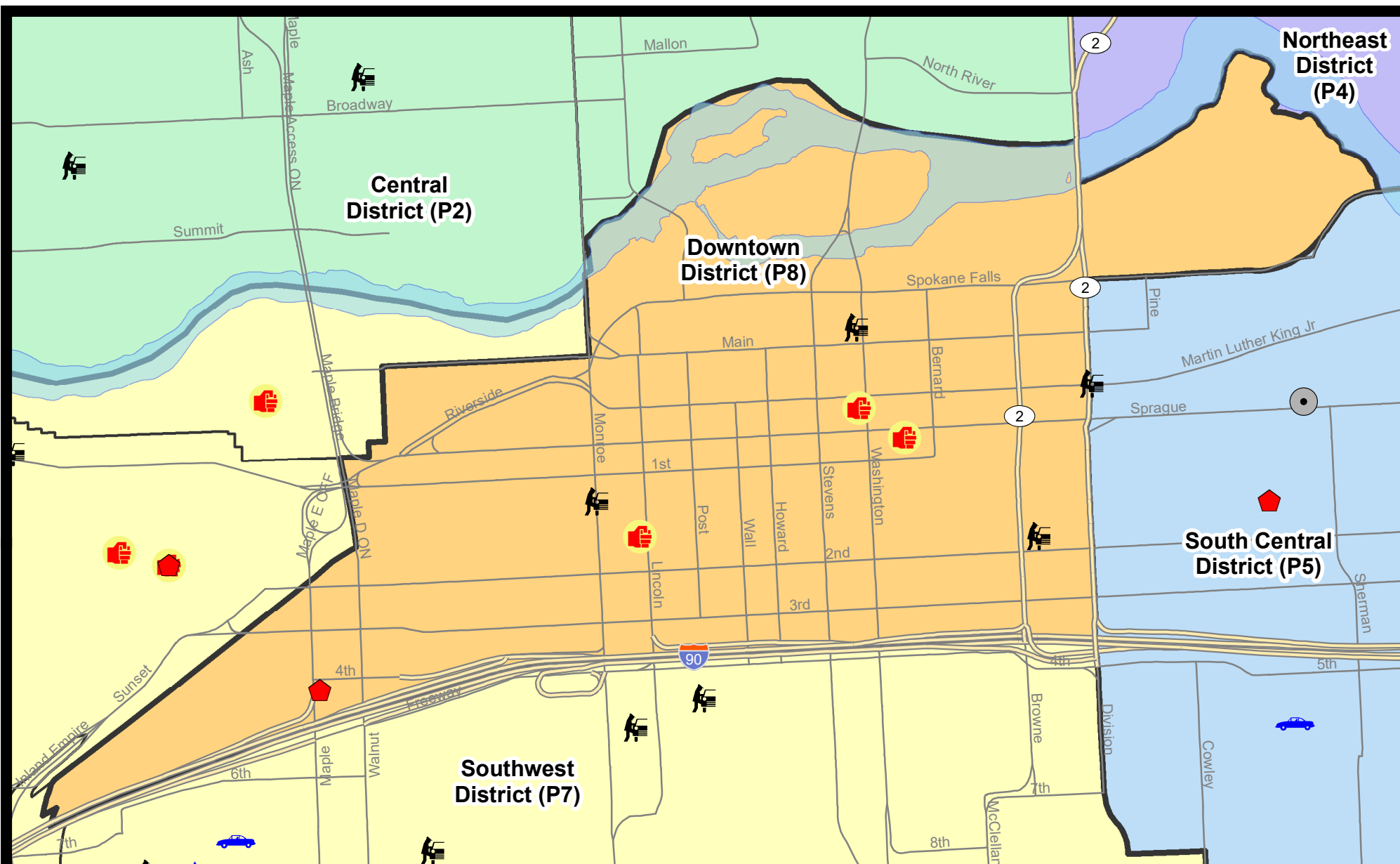
| NIBRS Categories (Part 1 Selected)      |                             | 7 Day Comparison       |       |          | 28 Day Comparison           |       |                         | YTD Comparison |       |          |
|---|-----------------------------|------------------------|-------|----------|-----------------------------|-------|-------------------------|----------------|-------|----------|
|   |                             | Current                | Prior | Percent  | Current                     | Prior | Percent                 | Current        | Prior | Percent  |
| <b>Violent</b>                          | Criminal Homicide           | 0                      | 0     |          | 0                           | 0     |                         | 0              | 0     |          |
|   | Rape                        | 0                      | 1     | -100.00% | 2                           | 2     | 0.00%                   | 1              | 0     |          |
|   | Robbery - Commercial        | 0                      | 0     |          | 1                           | 0     |                         | 0              | 0     |          |
|   | Robbery - Person            | 0                      | 0     |          | 0                           | 6     | -100.00%                | 0              | 1     | -100.00% |
|   | Aggravated Assault - Non DV | 3                      | 2     | 50.00%   | 8                           | 10    | -20.00%                 | 5              | 3     | 66.67%   |
|   | Aggravated Assault - DV     | 0                      | 1     | -100.00% | 2                           | 2     | 0.00%                   | 1              | 0     |          |
| <b>Violent Total:</b>                   |                             | 3                      | 4     | -25.00%  | 13                          | 20    | -35.00%                 | 7              | 4     | 75.00%   |
| <b>Property</b>                         | Burglary - Residential      | 1                      | 2     | -50.00%  | 3                           | 1     | 200.00%                 | 3              | 0     |          |
|   | Burglary Garage             | 0                      | 0     |          | 0                           | 0     |                         | 0              | 0     |          |
|   | Burglary Commercial         | 0                      | 2     | -100.00% | 6                           | 9     | -33.33%                 | 2              | 0     |          |
|   | Larceny                     | 13                     | 15    | -13.33%  | 57                          | 80    | -28.75%                 | 24             | 44    | -45.45%  |
|   | Vehicle Theft               | 0                      | 1     | -100.00% | 4                           | 3     | 33.33%                  | 0              | 1     | -100.00% |
|   | Arson                       | 0                      | 1     | -100.00% | 1                           | 0     |                         | 1              | 0     |          |
| <b>Property Total:</b>                  |                             | 14                     | 21    | -33.33%  | 71                          | 93    | -23.66%                 | 30             | 45    | -33.33%  |
| <b>Preliminary Part 1 Crime Totals:</b> |                             | 17                     | 25    | -32.00%  | 84                          | 113   | -25.66%                 | 37             | 49    | -24.49%  |
| <b>Current 7 Day Period:</b>            |                             | 1/6/2019 - 1/12/2019   |       |          | <b>Prior 7 Day Period:</b>  |       | 12/30/2018 - 1/5/2019   |                |       |          |
| <b>Current 28 Day Period:</b>           |                             | 12/16/2018 - 1/12/2019 |       |          | <b>Prior 28 Day Period:</b> |       | 11/18/2018 - 12/15/2018 |                |       |          |
| <b>Current YTD Day Period:</b>          |                             | 1/1/2019 - 1/12/2019   |       |          | <b>Prior YTD Period:</b>    |       | 1/1/2018 - 1/12/2018    |                |       |          |

Prepared by SPD Crime Analysis Office - Monday, January 14, 2019

**NOTE:** SPD moved from UCR to the NIBRS reporting standard on 10/4/16 following the transition to a new RMS System. [Numbers on CompStat reports prior to this date should not be used as a comparison to those on this report.](#) Additional info on these reporting standards can be found on the FBI website: <https://ucr.fbi.gov/nibrs-overview>

This chart represents Preliminary counts of selected crime categories from Police Case Reports. Full statistical analysis to determine the confidence level of this data has not been performed. The % change columns on the preliminary counts differ from the percentage change on the NIBRS crime report, sometimes significantly. The CompStat report is designed for operational use and includes only selected NIBRS categories and coding less complex than full NIBRS rules. Official statistics for these and other NIBRS categories can be found on WASPC & FBI websites once available.








**City of Spokane**  
**Downtown District (P8)**  
**Selected**  
**Crime Types**  
**2019-01-06 to 2019-01-12**  
 Prepared By:  
 Crime Analysis Unit  
 Spokane Police Department

#### Legend

##### NIBRS Events



Cases Represent LERMS Crime Codes  
 Points may indicate multiple events  
 Note: Veh Prowl is only Larceny category displayed



For Additional Information on Incidents  
 pertaining to an Area, Trend, or Pattern  
 Contact Information Analysis

0 0.2 Miles



**THIS IS NOT A LEGAL DOCUMENT:**  
 The information shown on this map is compiled  
 from various sources and is subject to constant  
 revision. Information shown on this map should  
 not be used to determine the location of facilities  
 in relationship to property lines, section lines,  
 streets, etc.



Sunday - Saturday

SW - Downtown District (P8)

1/6/2019 TO 1/12/2019



| <b><u>A/C</u></b>    | <b><u>Offense Statute</u></b>                       | <b><u>Address</u></b>              | <b><u>Reported Date</u></b> | <b><u>Dist</u></b> |
|----------------------|---|------------------------------------|-----------------------------|--------------------|
| C                    | THEFT-3D (All Other Thefts)                         | W 1ST AVE / S HOWARD ST            | 1/9/2019                    | P8                 |
| <b><u>SPD8RS</u></b> |   |                                    |                             |                    |
| C                    | ASSAULT-2D  | 300 W SPRAGUE AVE                  | 1/11/2019                   | P8                 |
| C                    | ASSAULT-3D (d)or(f) (Weapon/Instrument/Bodily Harm) | 400 W RIVERSIDE AVE                | 1/12/2019                   | P8                 |
| C                    | HARASSMENT (Weapon Involved)                        | 100 S LINCOLN ST                   | 1/6/2019                    | P8                 |
| C                    | RESIDENTIAL BURGLARY                                | 400 S MAPLE ST                     | 1/7/2019                    | P8                 |
| C                    | THEFT 2D ALL OTHER                                  | 1500 W 4TH AVE                     | 1/7/2019                    | P8                 |
| C                    | THEFT 2D FROM MOTOR VEHICLE                         | 0 W 2ND AVE                        | 1/9/2019                    | P8                 |
| C                    | THEFT 3D ALL OTHER                                  | 700 W RIVERSIDE AVE                | 1/7/2019                    | P8                 |
| C                    | THEFT 3D ALL OTHER                                  | 0 N POST ST                        | 1/10/2019                   | P8                 |
| C                    | THEFT 3D SHOPLIFTING                                | 0 N POST ST                        | 1/9/2019                    | P8                 |
| C                    | THEFT-2D (From Motor Vehicle)                       | 200 N WASHINGTON ST                | 1/11/2019                   | P8                 |
| C                    | THEFT-2D (Shoplifting)                              | 700 W MAIN AVE                     | 1/11/2019                   | P8                 |
| C                    | THEFT-3D (All Other Thefts)                         | 1500 W 2ND AVE                     | 1/7/2019                    | P8                 |
| C                    | THEFT-3D (From Building)                            | 0 W PACIFIC AVE                    | 1/10/2019                   | P8                 |
| C                    | THEFT-3D (From Motor Vehicle)                       | S MONROE ST / W RAILROAD ALLEY AVE | 1/6/2019                    | P8                 |
| C                    | THEFT-3D (Shoplifting)                              | 700 W RIVERSIDE AVE                | 1/10/2019                   | P8                 |
| C                    | THEFT-3D (Shoplifting)                              | 700 W MAIN AVE                     | 1/11/2019                   | P8                 |



POLICE SUMMARY - Ending: Saturday, January 12, 2019



## Other Jurisdiction or Unk District

### Preliminary IBR Counts

| NIBRS Categories (Part 1 Selected)      |                             | 7 Day Comparison       |       |          | 28 Day Comparison           |       |                         | YTD Comparison |       |          |
|---|-----------------------------|------------------------|-------|----------|-----------------------------|-------|-------------------------|----------------|-------|----------|
|   |                             | Current                | Prior | Percent  | Current                     | Prior | Percent                 | Current        | Prior | Percent  |
| <b>Violent</b>                          | Criminal Homicide           | 0                      | 0     |          | 0                           | 0     |                         | 0              | 0     |          |
|   | Rape                        | 0                      | 0     |          | 0                           | 1     | -100.00%                | 0              | 0     |          |
|   | Robbery - Commercial        | 0                      | 0     |          | 0                           | 0     |                         | 0              | 0     |          |
|   | Robbery - Person            | 0                      | 0     |          | 0                           | 1     | -100.00%                | 0              | 0     |          |
|   | Aggravated Assault - Non DV | 1                      | 0     |          | 1                           | 0     |                         | 1              | 0     |          |
|   | Aggravated Assault - DV     | 0                      | 0     |          | 0                           | 0     |                         | 0              | 0     |          |
| <b>Violent Total:</b>                   |                             | 1                      | 0     |          | 1                           | 2     | -50.00%                 | 1              | 0     |          |
| <b>Property</b>                         | Burglary - Residential      | 0                      | 0     |          | 0                           | 0     |                         | 0              | 0     |          |
|   | Burglary Garage             | 0                      | 0     |          | 0                           | 0     |                         | 0              | 0     |          |
|   | Burglary Commercial         | 0                      | 0     |          | 0                           | 0     |                         | 0              | 0     |          |
|   | Larceny                     | 0                      | 1     | -100.00% | 2                           | 2     | 0.00%                   | 0              | 0     |          |
|   | Vehicle Theft               | 0                      | 0     |          | 0                           | 1     | -100.00%                | 0              | 1     | -100.00% |
|   | Arson                       | 0                      | 0     |          | 0                           | 0     |                         | 0              | 0     |          |
| <b>Property Total:</b>                  |                             | 0                      | 1     | -100.00% | 2                           | 3     | -33.33%                 | 0              | 1     | -100.00% |
| <b>Preliminary Part 1 Crime Totals:</b> |                             | 1                      | 1     | 0.00%    | 3                           | 5     | -40.00%                 | 1              | 1     | 0.00%    |
| <b>Current 7 Day Period:</b>            |                             | 1/6/2019 - 1/12/2019   |       |          | <b>Prior 7 Day Period:</b>  |       | 12/30/2018 - 1/5/2019   |                |       |          |
| <b>Current 28 Day Period:</b>           |                             | 12/16/2018 - 1/12/2019 |       |          | <b>Prior 28 Day Period:</b> |       | 11/18/2018 - 12/15/2018 |                |       |          |
| <b>Current YTD Day Period:</b>          |                             | 1/1/2019 - 1/12/2019   |       |          | <b>Prior YTD Period:</b>    |       | 1/1/2018 - 1/12/2018    |                |       |          |

Prepared by SPD Crime Analysis Office - Monday, January 14, 2019

**NOTE:** SPD moved from UCR to the NIBRS reporting standard on 10/4/16 following the transition to a new RMS System. [Numbers on CompStat reports prior to this date should not be used as a comparison to those on this report.](#) Additional info on these reporting standards can be found on the FBI website: <https://ucr.fbi.gov/nibrs-overview>

This chart represents Preliminary counts of selected crime categories from Police Case Reports. Full statistical analysis to determine the confidence level of this data has not been performed. The % change columns on the preliminary counts differ from the percentage change on the NIBRS crime report, sometimes significantly. The CompStat report is designed for operational use and includes only selected NIBRS categories and coding less complex than full NIBRS rules. Official statistics for these and other NIBRS categories can be found on WASPC & FBI websites once available.

Sunday - Saturday

1/6/2019 TO 1/12/2019

Other Jurisdiction/Unk District



**A/C** **Offense Statute**

**Address**

**Reported Date**

**Dist**

**SC07**

C IBR Purposes Only - Aggravated Assault

E HOERNER AVE / N NEVADA ST

1/7/2019

P4