

SPOKANE POLICE DEPARTMENT

PRELIMINARY CITYWIDE **IBR** CRIME REPORT



Preliminary IBR Counts

CHIEF OF POLICE

Craig Meidl

Period Ending: Saturday, December 29, 2018

NIBRS Categories (Part 1 Selected)		7 Day Comparison			28 Day Comparison			YTD Comparison		
		Current	Prior	Percent	Current	Prior	Percent	Current	Prior	Percent
Violent	Criminal Homicide	0	1	-100.00%	1	0		9	5	80.00%
	Rape	1	8	-87.50%	17	18	-5.56%	304	248	22.58%
	Robbery - Commercial	2	2	0.00%	7	5	40.00%	81	91	-10.99%
	Robbery - Person	4	2	100.00%	17	15	13.33%	236	228	3.51%
	Aggravated Assault - Non DV	7	11	-36.36%	41	42	-2.38%	657	590	11.36%
	Aggravated Assault - DV	5	10	-50.00%	28	26	7.69%	428	349	22.64%
Violent Total:		19	34	-44.12%	111	106	4.72%	1715	1511	13.50%
Property	Burglary - Residential	10	32	-68.75%	97	91	6.59%	1133	1274	-11.07%
	Burglary Garage	14	15	-6.67%	61	43	41.86%	596	641	-7.02%
	Burglary Commercial	6	12	-50.00%	34	44	-22.73%	462	457	1.09%
	Larceny	163	222	-26.58%	821	1018	-19.35%	12652	13025	-2.86%
	Vehicle Theft	36	42	-14.29%	154	149	3.36%	1774	1906	-6.93%
	Arson	0	1	-100.00%	4	2	100.00%	48	59	-18.64%
Property Total:		229	324	-29.32%	1171	1347	-13.07%	16665	17362	-4.01%
Preliminary Part 1 Crime Totals:		248	358	-30.73%	1282	1453	-11.77%	18380	18873	-2.61%
Current 7 Day Period:		12/23/2018 - 12/29/2018			Prior 7 Day Period:		12/16/2018 - 12/22/2018			
Current 28 Day Period:		12/2/2018 - 12/29/2018			Prior 28 Day Period:		11/4/2018 - 12/1/2018			
Current YTD Day Period:		1/1/2018 - 12/29/2018			Prior YTD Period:		1/1/2017 - 12/29/2017			

Prepared by SPD Crime Analysis Office - Monday, December 31, 2018

NOTE: SPD moved from UCR to the NIBRS reporting standard on 10/4/16 following the transition to a new RMS System. [Numbers on CompStat reports prior to this date should not be used as a comparison to those on this report.](#) Additional info on these reporting standards can be found on the FBI website: <https://ucr.fbi.gov/nibrs-overview>

This chart represents Preliminary counts of selected crime categories from Police Case Reports. Full statistical analysis to determine the confidence level of this data has not been performed. The % change columns on the preliminary counts differ from the percentage change on the NIBRS crime report, sometimes significantly. The CompStat report is designed for operational use and includes only selected NIBRS categories and coding less complex than full NIBRS rules. Official statistics for these and other NIBRS categories can be found on WASPC & FBI websites once available.



SPOKANE POLICE DEPARTMENT



NORTH **Police Service Area**

PSA Commander

Captain Dan Torok

Northwest District (P1)

Central District (P2)

Neva-Wood District (P3)

Northeast District (P4)



POLICE SUMMARY - Ending: Saturday, December 29, 2018

NORTH PRECINCT (P1, P2, P3, and P4)



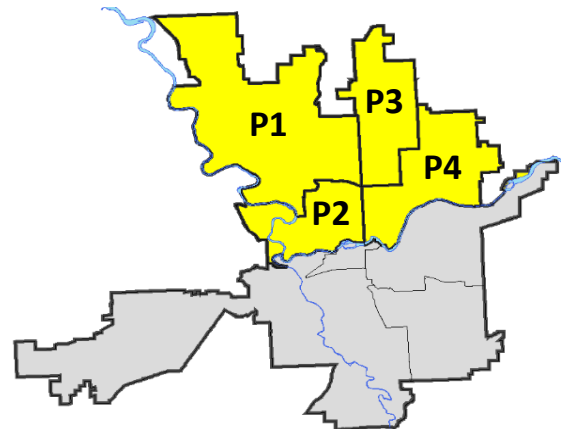
Preliminary IBR Counts

NIBRS Categories (Part 1 Selected)		7 Day Comparison			28 Day Comparison			YTD Comparison		
		Current	Prior	Percent	Current	Prior	Percent	Current	Prior	Percent
Violent	Criminal Homicide	0	1	-100.00%	1	0		5	3	66.67%
	Rape	0	6	-100.00%	9	10	-10.00%	177	146	21.23%
	Robbery - Commercial	2	0		5	4	25.00%	58	66	-12.12%
	Robbery - Person	3	2	50.00%	10	8	25.00%	133	117	13.68%
	Aggravated Assault - Non DV	4	7	-42.86%	27	17	58.82%	332	307	8.14%
	Aggravated Assault - DV	4	6	-33.33%	18	14	28.57%	269	212	26.89%
Violent Total:		13	22	-40.91%	70	53	32.08%	974	851	14.45%
Property	Burglary - Residential	5	22	-77.27%	71	63	12.70%	733	796	-7.91%
	Burglary Garage	8	7	14.29%	41	29	41.38%	417	396	5.30%
	Burglary Commercial	3	7	-57.14%	21	22	-4.55%	233	268	-13.06%
	Larceny	121	151	-19.87%	591	672	-12.05%	8291	7939	4.43%
	Vehicle Theft	21	29	-27.59%	111	100	11.00%	1197	1154	3.73%
	Arson	0	1	-100.00%	4	1	300.00%	27	35	-22.86%
Property Total:		158	217	-27.19%	839	887	-5.41%	10898	10588	2.93%
Preliminary Part 1 Crime Totals:		171	239	-28.45%	909	940	-3.30%	11872	11439	3.79%
Current 7 Day Period:		12/23/2018 - 12/29/2018			Prior 7 Day Period:		12/16/2018 - 12/22/2018			
Current 28 Day Period:		12/2/2018 - 12/29/2018			Prior 28 Day Period:		11/4/2018 - 12/1/2018			
Current YTD Day Period:		1/1/2018 - 12/29/2018			Prior YTD Period:		1/1/2017 - 12/29/2017			

Prepared by SPD Crime Analysis Office - Monday, December 31, 2018

NOTE: SPD moved from UCR to the NIBRS reporting standard on 10/4/16 following the transition to a new RMS System. [Numbers on CompStat reports prior to this date should not be used as a comparison to those on this report.](#) Additional info on these reporting standards can be found on the FBI website: <https://ucr.fbi.gov/nibrs-overview>

This chart represents Preliminary counts of selected crime categories from Police Case Reports. Full statistical analysis to determine the confidence level of this data has not been performed. The % change columns on the preliminary counts differ from the percentage change on the NIBRS crime report, sometimes significantly. The CompStat report is designed for operational use and includes only selected NIBRS categories and coding less complex than full NIBRS rules. Official statistics for these and other NIBRS categories can be found on WASPC & FBI websites once available.



POLICE SUMMARY - Ending: Saturday, December 29, 2018



NW - Northwest District (P1)

Preliminary IBR Counts

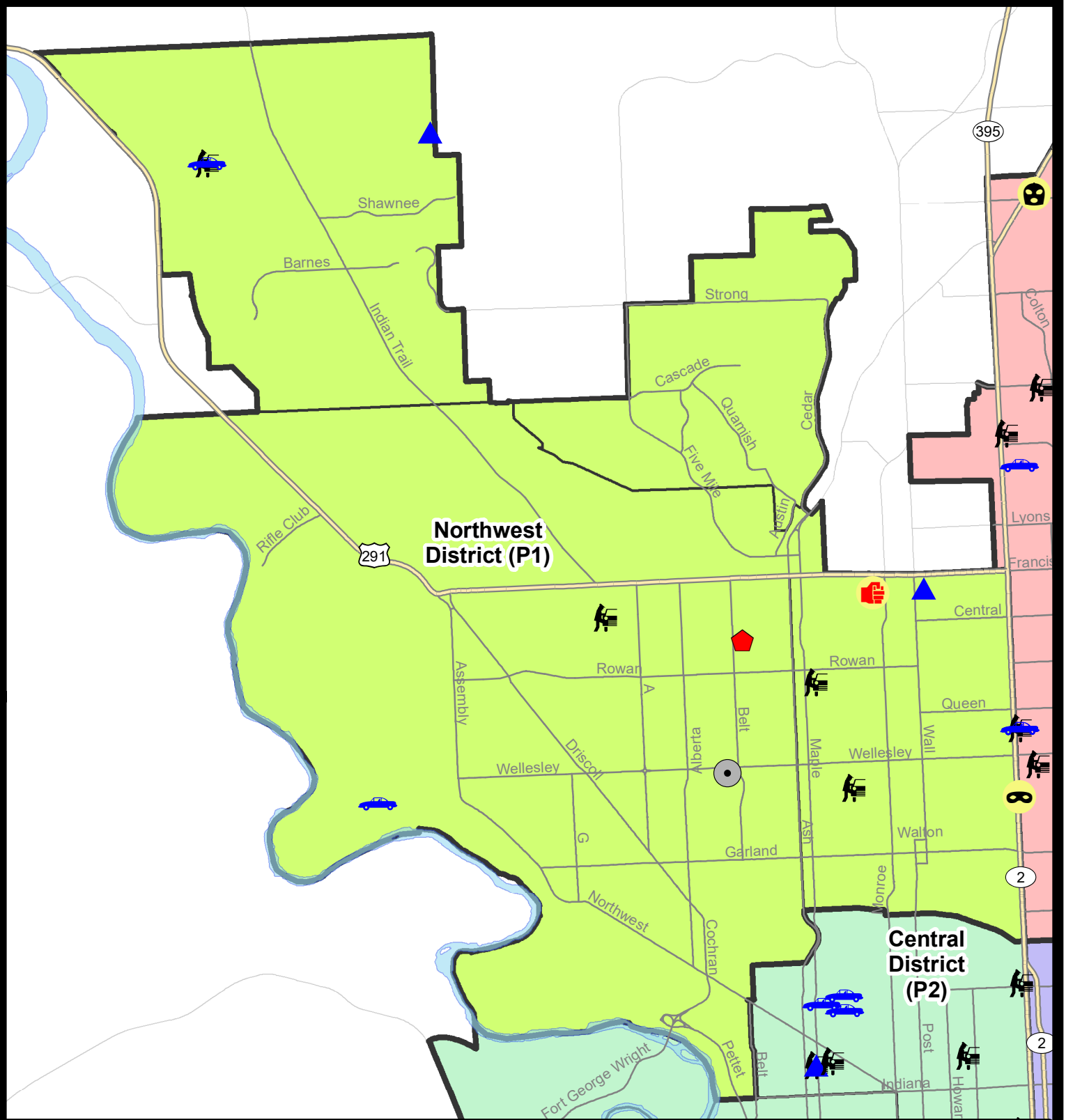
NIBRS Categories (Part 1 Selected)		7 Day Comparison			28 Day Comparison			YTD Comparison		
		Current	Prior	Percent	Current	Prior	Percent	Current	Prior	Percent
Violent	Criminal Homicide	0	1	-100.00%	1	0		2	0	
	Rape	0	3	-100.00%	3	1	200.00%	38	38	0.00%
	Robbery - Commercial	0	0		0	0		6	6	0.00%
	Robbery - Person	0	0		1	1	0.00%	19	20	-5.00%
	Aggravated Assault - Non DV	0	1	-100.00%	3	4	-25.00%	50	53	-5.66%
	Aggravated Assault - DV	1	1	0.00%	4	5	-20.00%	41	29	41.38%
Violent Total:		1	6	-83.33%	12	11	9.09%	156	146	6.85%
Property	Burglary - Residential	1	6	-83.33%	18	13	38.46%	164	207	-20.77%
	Burglary Garage	2	2	0.00%	13	5	160.00%	104	124	-16.13%
	Burglary Commercial	1	1	0.00%	3	5	-40.00%	35	39	-10.26%
	Larceny	22	24	-8.33%	112	125	-10.40%	1710	1611	6.15%
	Vehicle Theft	2	7	-71.43%	21	21	0.00%	193	208	-7.21%
	Arson	0	0		0	0		4	9	-55.56%
Property Total:		28	40	-30.00%	167	169	-1.18%	2210	2198	0.55%
Preliminary Part 1 Crime Totals:		29	46	-36.96%	179	180	-0.56%	2366	2344	0.94%
Current 7 Day Period:		12/23/2018 - 12/29/2018			Prior 7 Day Period:		12/16/2018 - 12/22/2018			
Current 28 Day Period:		12/2/2018 - 12/29/2018			Prior 28 Day Period:		11/4/2018 - 12/1/2018			
Current YTD Day Period:		1/1/2018 - 12/29/2018			Prior YTD Period:		1/1/2017 - 12/29/2017			

Prepared by SPD Crime Analysis Office - Monday, December 31, 2018

NOTE: SPD moved from UCR to the NIBRS reporting standard on 10/4/16 following the transition to a new RMS System. [Numbers on CompStat reports prior to this date should not be used as a comparison to those on this report.](#) Additional info on these reporting standards can be found on the FBI website: <https://ucr.fbi.gov/nibrs-overview>

This chart represents Preliminary counts of selected crime categories from Police Case Reports. Full statistical analysis to determine the confidence level of this data has not been performed. The % change columns on the preliminary counts differ from the percentage change on the NIBRS crime report, sometimes significantly. The CompStat report is designed for operational use and includes only selected NIBRS categories and coding less complex than full NIBRS rules. Official statistics for these and other NIBRS categories can be found on WASPC & FBI websites once available.





City of Spokane
Northwest District (P1)
Selected Crime Codes
2018-12-23 to 2018-12-29
 Prepared By:
 Crime Analysis Unit
 Spokane Police Department

Legend

NIBRS Events

Criminal Homicide	Robbery Person	Burglary Commercial
Rape	Aggravated Assault	Vehicle Prowling
Robbery Commercial	Burglary Residential	Vehicle Theft
Robbery Garage	Arson	

*Cases Represent LERMS Crime Codes
 Points may indicate multiple events
 Note: Veh Prowl is only Larceny displayed*

For Additional Information on Incidents pertaining to an Area, Trend, or Pattern Contact Information Analysis

0 0.25 0.5 1 Miles

THIS IS NOT A LEGAL DOCUMENT:
 The information shown on this map is compiled from various sources and is subject to constant revision. Information shown on this map should not be used to determine the location of facilities in relationship to property lines, section lines, streets, etc.

Sunday - Saturday

NW - Northwest District (P1)

12/23/2018 TO 12/29/2018



<u>A/C</u>	<u>Offense Statute</u>	<u>Address</u>	<u>Reported Date</u>	<u>Dist</u>
<u>SPA1BS</u>				
C	THEFT-3D (From Building)	3500 W FRANCIS AVE	12/27/2018	P1
C	THEFT-3D (Shoplifting)	1800 W FRANCIS AVE	12/23/2018	P1
<u>SPA1FM</u>				
C	MAIL THEFT (All Others)	2300 W WALKER CT	12/28/2018	P1
C	MAIL THEFT (All Others)	2400 W WALKER CT	12/29/2018	P1
<u>SPA1IT</u>				
A	BURGLARY 2D GARAGE	10200 N NAVAHO DR	12/24/2018	P1
A	MAIL THEFT	10400 N IROQUOIS DR	12/26/2018	P1
C	THEFT 1D ALL OTHER	8000 N HAYLEY CT	12/23/2018	P1
C	THEFT OF MOTOR VEHICLE	10100 N COMANCHE DR	12/26/2018	P4
C	THEFT-3D (From Motor Vehicle)	10100 N COMANCHE DR	12/26/2018	P4
<u>SPA1NH</u>				
C	ASSAULT-2D	6100 N BUFFALO ST	12/24/2018	P1
C	BURGLARY 2D GARAGE	6100 N HOWARD ST	12/25/2018	P1
C	THEFT 2D ALL OTHER	5700 N DIVISION ST	12/26/2018	P1
C	THEFT 3D FROM BUILDING	100 W COURTLAND AVE	12/26/2018	P1
C	THEFT-2D (From Building)	5200 N MONROE ST	12/27/2018	P4
C	THEFT-2D (From Motor Vehicle)	5300 N WALNUT ST	12/29/2018	P1
C	THEFT-3D (All Other Thefts)	200 W HEROY AVE	12/28/2018	P1
C	THEFT-3D (From Motor Vehicle)	4400 N ADAMS ST	12/23/2018	P1
C	THEFT-3D (Shoplifting)	6100 N DIVISION ST	12/26/2018	P2
<u>SPA1NW</u>				
C	BURGLARY 2D COMMERCIAL	2200 W WELLESLEY AVE	12/27/2018	P1
C	BURGLARY-RESIDENTIAL	5700 N ELGIN ST	12/28/2018	P1
C	MAIL THEFT (All Others)	5800 N SUTHERLIN ST	12/28/2018	P1
C	RETAIL THEFT WITH SPECIAL CIRCUMSTANCES 3D	2300 W WELLESLEY AVE	12/26/2018	P1
C	THEFT 3D FROM BUILDING	2500 W WELLESLEY AVE	12/27/2018	P1
C	THEFT 3D SHOPLIFTING	2300 W WELLESLEY AVE	12/23/2018	P1
C	THEFT OF MOTOR VEHICLE	4500 N HARTLEY ST	12/24/2018	P1
C	THEFT-2D (From Building)	4500 N ALBERTA ST	12/25/2018	P1
C	THEFT-3D (All Other Thefts)	2200 N BUELL CT	12/28/2018	P1
C	THEFT-3D (From Motor Vehicle)	3100 W BISMARCK AVE	12/28/2018	P1
C	THEFT-3D (Shoplifting)	2300 W WELLESLEY AVE	12/26/2018	P1

POLICE SUMMARY - Ending: Saturday, December 29, 2018



NW - North Central District (P2)

Preliminary IBR Counts

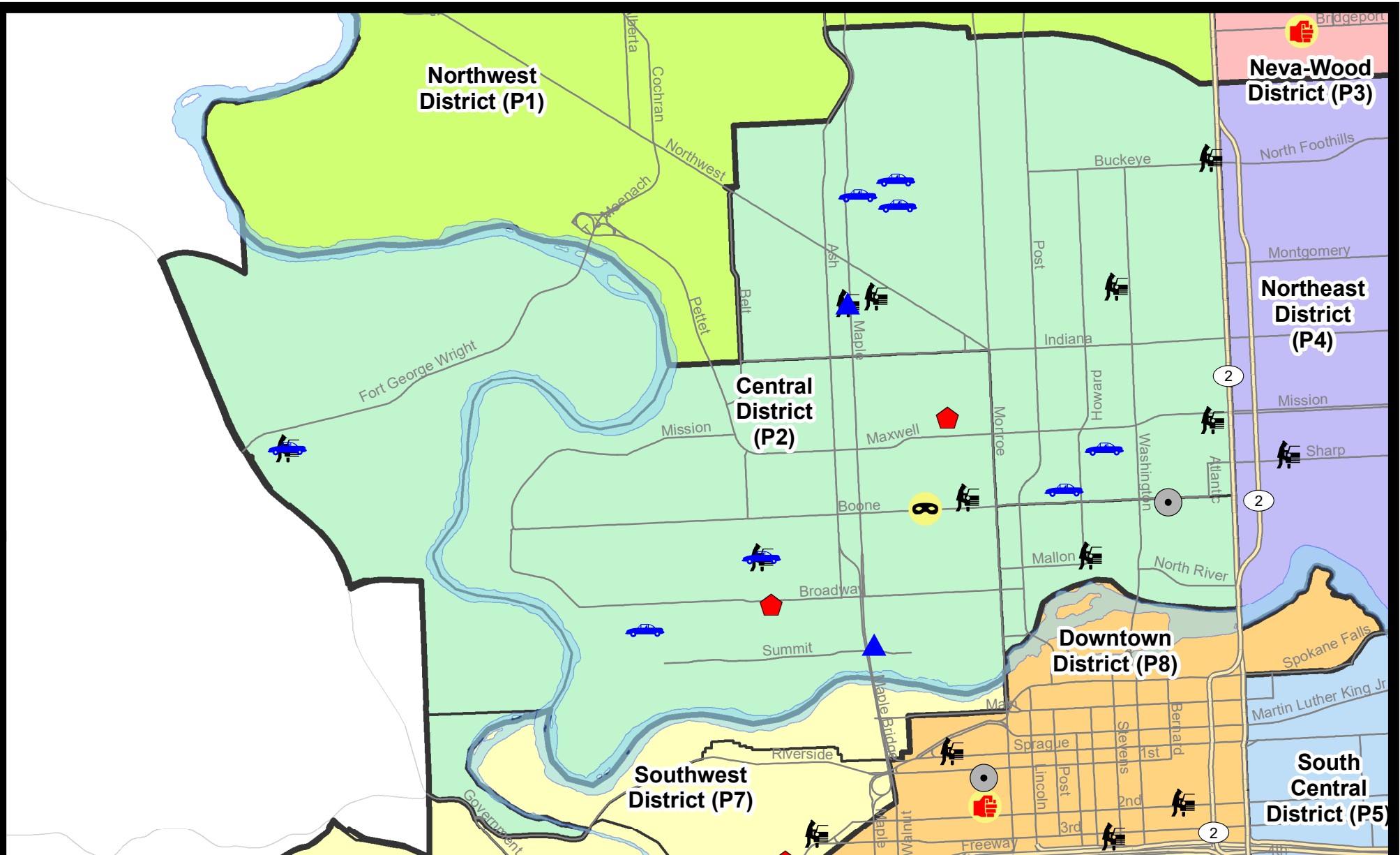
NIBRS Categories (Part 1 Selected)		7 Day Comparison			28 Day Comparison			YTD Comparison		
		Current	Prior	Percent	Current	Prior	Percent	Current	Prior	Percent
Violent	Criminal Homicide	0	0		0	0		0	1	-100.00%
	Rape	0	1	-100.00%	1	2	-50.00%	46	40	15.00%
	Robbery - Commercial	0	0		1	0		8	8	0.00%
	Robbery - Person	1	0		3	1	200.00%	37	25	48.00%
	Aggravated Assault - Non DV	0	3	-100.00%	6	5	20.00%	76	83	-8.43%
	Aggravated Assault - DV	0	1	-100.00%	2	6	-66.67%	68	51	33.33%
Violent Total:		1	5	-80.00%	13	14	-7.14%	235	208	12.98%
Property	Burglary - Residential	2	5	-60.00%	14	20	-30.00%	160	191	-16.23%
	Burglary Garage	2	1	100.00%	7	13	-46.15%	88	82	7.32%
	Burglary Commercial	1	1	0.00%	4	4	0.00%	60	88	-31.82%
	Larceny	23	34	-32.35%	109	116	-6.03%	1519	1465	3.69%
	Vehicle Theft	8	2	300.00%	21	18	16.67%	258	223	15.70%
	Arson	0	0		0	0		2	7	-71.43%
Property Total:		36	43	-16.28%	155	171	-9.36%	2087	2056	1.51%
Preliminary Part 1 Crime Totals:		37	48	-22.92%	168	185	-9.19%	2322	2264	2.56%
Current 7 Day Period:		12/23/2018 - 12/29/2018			Prior 7 Day Period:		12/16/2018 - 12/22/2018			
Current 28 Day Period:		12/2/2018 - 12/29/2018			Prior 28 Day Period:		11/4/2018 - 12/1/2018			
Current YTD Day Period:		1/1/2018 - 12/29/2018			Prior YTD Period:		1/1/2017 - 12/29/2017			

Prepared by SPD Crime Analysis Office - Monday, December 31, 2018

NOTE: SPD moved from UCR to the NIBRS reporting standard on 10/4/16 following the transition to a new RMS System. [Numbers on CompStat reports prior to this date should not be used as a comparison to those on this report.](#) Additional info on these reporting standards can be found on the FBI website: <https://ucr.fbi.gov/nibrs-overview>

This chart represents Preliminary counts of selected crime categories from Police Case Reports. Full statistical analysis to determine the confidence level of this data has not been performed. The % change columns on the preliminary counts differ from the percentage change on the NIBRS crime report, sometimes significantly. The CompStat report is designed for operational use and includes only selected NIBRS categories and coding less complex than full NIBRS rules. Official statistics for these and other NIBRS categories can be found on WASPC & FBI websites once available.





City of Spokane
Central District (P2)
Selected
Crime Types
2018-12-23 to 2018-12-29
 Prepared By:
 Crime Analysis Unit
 Spokane Police Department

Legend

NIBRS Events

- | | | | |
|-------------------|--------------------|----------------------|---------------------|
| Criminal Homicide | Robbery Commercial | Aggravated Assault | Burglary Commercial |
| Rape | Robbery Person | Burglary Residential | Vehicle Prowling |
| | | Burglary Garage | Vehicle Theft |
| | | | Arson |

Cases Represent LERMS Crime Codes
 Points may indicate multiple events
 Note: Veh Prowl is only Larceny category displayed



For Additional Information on Incidents
 pertaining to an Area, Trend, or Pattern
 Contact Information Analysis



THIS IS NOT A LEGAL DOCUMENT:
 The information shown on this map is compiled
 from various sources and is subject to constant
 revision. Information shown on this map should
 not be used to determine the location of facilities
 in relationship to property lines, section lines,
 streets, etc.



Sunday - Saturday

NW - Central District (P2)

12/23/2018 TO 12/29/2018



<u>A/C</u>	<u>Offense Statute</u>	<u>Address</u>	<u>Reported Date</u>	<u>Dist</u>
<u>SPA2EG</u>				
C	BURGLARY 2D GARAGE	2100 N MAPLE ST	12/23/2018	P2
C	MAIL THEFT (All Others)	1000 W EUCLID AVE	12/29/2018	P2
C	MAIL THEFT (All Others)	1400 W INDIANA AVE	12/29/2018	P2
C	THEFT 3D FROM MOTOR VEHICLE	2100 N MAPLE ST	12/25/2018	P2
C	THEFT 3D SHOPLIFTING	1600 W NORTHWEST BLVD	12/24/2018	P2
C	THEFT OF MOTOR VEHICLE	700 W BOONE AVE	12/23/2018	P2
C	THEFT OF MOTOR VEHICLE	500 W SINTO AVE	12/24/2018	P2
C	THEFT OF MOTOR VEHICLE	1300 W YORK AVE	12/25/2018	P2
C	THEFT OF MOTOR VEHICLE	2700 N CEDAR ST	12/25/2018	P1
C	THEFT OF MOTOR VEHICLE	1500 W CHELAN AVE	12/26/2018	P2
C	THEFT-3D (All Other Thefts)	2800 N MONROE ST	12/29/2018	P2
C	THEFT-3D (From Building)	800 W EUCLID AVE	12/24/2018	P2
C	THEFT-3D (From Motor Vehicle)	2700 N DIVISION ST	12/24/2018	P2
C	THEFT-3D (From Motor Vehicle)	400 W MANSFIELD AVE	12/28/2018	P2
C	THEFT-3D (From Motor Vehicle)	0 W MISSION AVE	12/28/2018	P2
C	THEFT-3D (From Motor Vehicle)	1400 W MANSFIELD AVE	12/29/2018	P2
C	THEFT-3D (Motor Vehicle Parts or Accessories)	100 W PARK PL	12/25/2018	P2
C	THEFT-3D (Motor Vehicle Parts or Accessories)	200 W EUCLID AVE	12/29/2018	P2
C	THEFT-3D (Shoplifting)	1700 W NORTHWEST BLVD	12/24/2018	P2
<u>SPA2RS</u>				
A	BURGLARY 2D COMMERCIAL	200 W BOONE AVE	12/26/2018	P1
A	VEHICLE PROWLING-2D/No Theft	900 N HOWARD ST	12/26/2018	P1
<u>SPA2WC</u>				
C	BURGLARY 2D GARAGE	1500 W HIGHLINE LN	12/28/2018	P2
C	BURGLARY-RESIDENTIAL	1900 W BROADWAY AVE	12/24/2018	P1
C	BURGLARY-RESIDENTIAL	1500 N JEFFERSON ST	12/26/2018	P2
C	ROBBERY-1D (All Except Purse Snatching)	1300 W BOONE AVE	12/26/2018	P2
C	THEFT OF MOTOR VEHICLE	2500 W COLLEGE AVE	12/25/2018	P1
A	THEFT OF MOTOR VEHICLE	2000 W DEAN AVE	12/25/2018	P2
C	THEFT-2D (Motor Vehicle Parts or Accessories)	2800 W SHARP AVE	12/29/2018	P2
C	THEFT-3D (From Building)	1900 W BROADWAY AVE	12/24/2018	P1
C	THEFT-3D (From Building)	1500 N JEFFERSON ST	12/26/2018	P2
C	THEFT-3D (From Building)	1700 W DEAN AVE	12/28/2018	P2
C	THEFT-3D (From Motor Vehicle)	1200 N MADISON ST	12/23/2018	P2
C	THEFT-3D (From Motor Vehicle)	2000 W DEAN AVE	12/25/2018	P2
C	THEFT-3D (Shoplifting)	1000 W SUMMIT PKWY	12/29/2018	P2
C	VEHICLE PROWLING-2D/Theft of Motor Vehicle Parts or Acce	1200 W BOONE AVE	12/29/2018	P2

<u>A/C</u>	<u>Offense Statute</u>	<u>Address</u>	<u>Reported Date</u>	<u>Dist</u>
<u>SPA2WH</u>				
C	THEFT OF MOTOR VEHICLE	1600 N RIVER RIDGE BLVD	12/25/2018	P2
C	THEFT-2D (From Motor Vehicle)	1600 N RIVER RIDGE BLVD	12/25/2018	P2

POLICE SUMMARY - Ending: Saturday, December 29, 2018



NE - Neva-Wood District (P3)

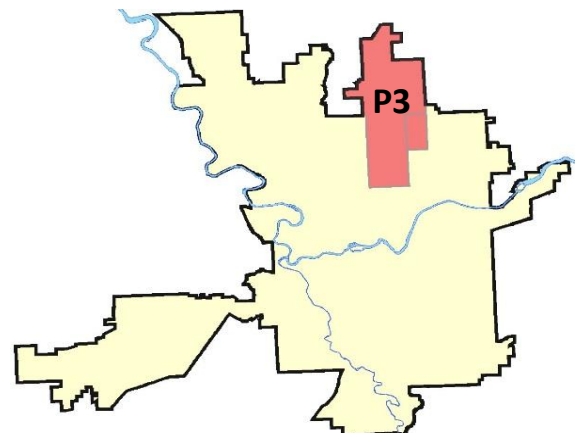
Preliminary IBR Counts

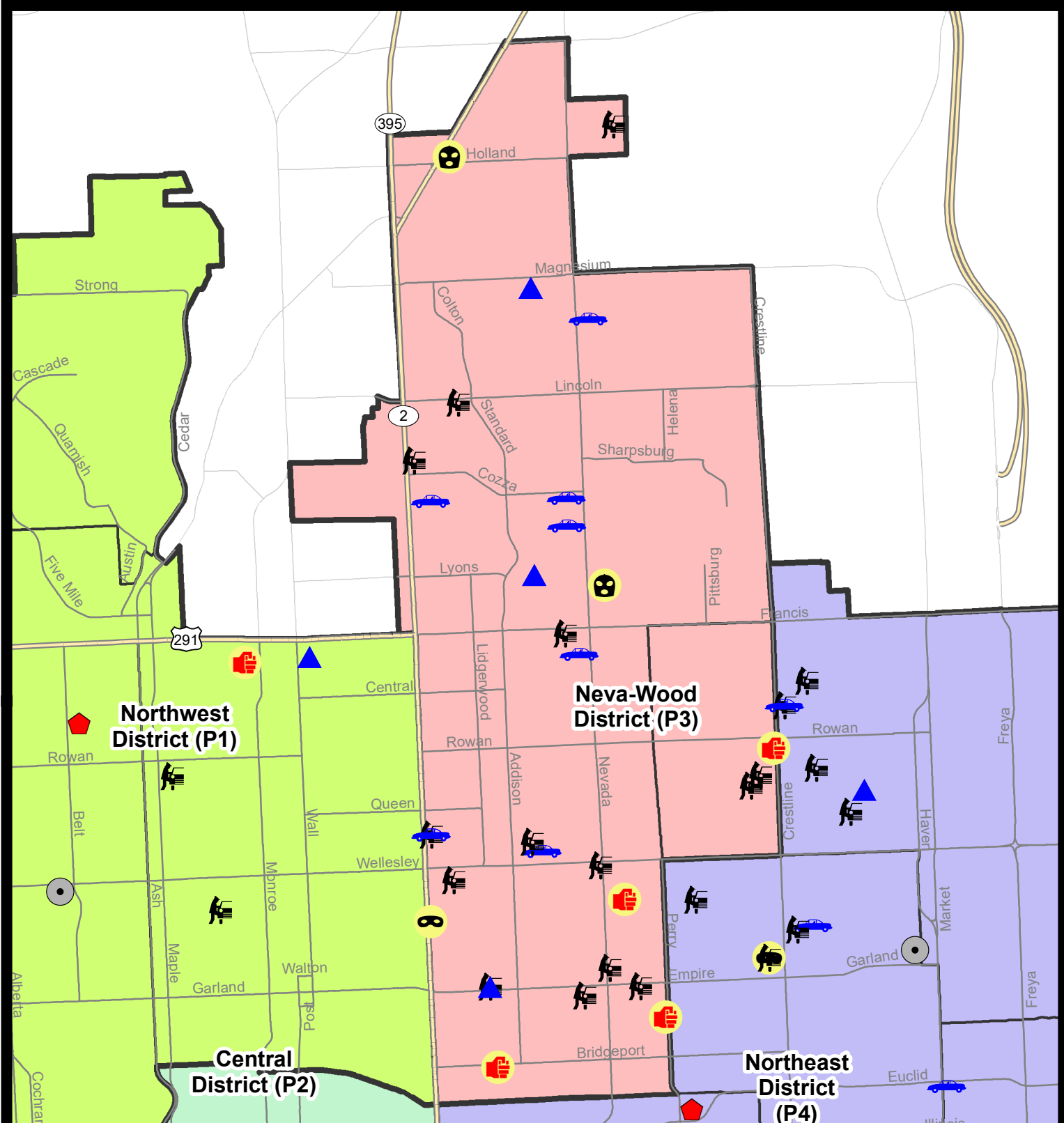
NIBRS Categories (Part 1 Selected)		7 Day Comparison			28 Day Comparison			YTD Comparison		
		Current	Prior	Percent	Current	Prior	Percent	Current	Prior	Percent
Violent	Criminal Homicide	0	0		0	0		1	1	0.00%
	Rape	0	2	-100.00%	3	4	-25.00%	47	27	74.07%
	Robbery - Commercial	2	0		4	1	300.00%	26	32	-18.75%
	Robbery - Person	1	1	0.00%	4	2	100.00%	39	34	14.71%
	Aggravated Assault - Non DV	2	1	100.00%	8	0		102	91	12.09%
	Aggravated Assault - DV	2	2	0.00%	8	1	700.00%	85	76	11.84%
Violent Total:		7	6	16.67%	27	8	237.50%	300	261	14.94%
Property	Burglary - Residential	0	4	-100.00%	16	15	6.67%	199	221	-9.95%
	Burglary Garage	3	3	0.00%	17	4	325.00%	146	120	21.67%
	Burglary Commercial	0	3	-100.00%	9	8	12.50%	72	76	-5.26%
	Larceny	50	63	-20.63%	249	265	-6.04%	3184	3182	0.06%
	Vehicle Theft	8	13	-38.46%	42	30	40.00%	385	413	-6.78%
	Arson	0	1	-100.00%	3	1	200.00%	10	6	66.67%
Property Total:		61	87	-29.89%	336	323	4.02%	3996	4018	-0.55%
Preliminary Part 1 Crime Totals:		68	93	-26.88%	363	331	9.67%	4296	4279	0.40%
Current 7 Day Period:		12/23/2018 - 12/29/2018			Prior 7 Day Period:		12/16/2018 - 12/22/2018			
Current 28 Day Period:		12/2/2018 - 12/29/2018			Prior 28 Day Period:		11/4/2018 - 12/1/2018			
Current YTD Day Period:		1/1/2018 - 12/29/2018			Prior YTD Period:		1/1/2017 - 12/29/2017			

Prepared by SPD Crime Analysis Office - Monday, December 31, 2018

NOTE: SPD moved from UCR to the NIBRS reporting standard on 10/4/16 following the transition to a new RMS System. [Numbers on CompStat reports prior to this date should not be used as a comparison to those on this report.](#) Additional info on these reporting standards can be found on the FBI website: <https://ucr.fbi.gov/nibrs-overview>

This chart represents Preliminary counts of selected crime categories from Police Case Reports. Full statistical analysis to determine the confidence level of this data has not been performed. The % change columns on the preliminary counts differ from the percentage change on the NIBRS crime report, sometimes significantly. The CompStat report is designed for operational use and includes only selected NIBRS categories and coding less complex than full NIBRS rules. Official statistics for these and other NIBRS categories can be found on WASPC & FBI websites once available.





City of Spokane
Neva-Wood District (P3)
Selected Crime Codes
2018-12-23 to 2018-12-29
 Prepared By:
 Crime Analysis Unit
 Spokane Police Department

Legend

NIBRS Events



Criminal Homicide



Rape



Robbery Commercial



Robbery Person



Aggravated Assault



Burglary Residential



Burglary Garage



Burglary Commercial



Vehicle Prowling



Vehicle Theft



Arson



Cases Represent LERMS Crime Codes
 Points may indicate multiple events
 Note: Veh Prowl is only Larceny displayed

For Additional Information on
 Incidents pertaining to an
 Area, Trend, or Pattern
 Contact Information Analysis

0 0.2 0.4 0.8 Miles



THIS IS NOT A LEGAL DOCUMENT:
 The information shown on this map is compiled
 from various sources and is subject to constant
 revision. Information shown on this map should
 not be used to determine the location of facilities
 in relationship to property lines, section lines,
 streets, etc.

Sunday - Saturday

NE - Neva-Wood District (P3)

12/23/2018 TO 12/29/2018



<u>A/C</u>	<u>Offense Statute</u>	<u>Address</u>	<u>Reported Date</u>	<u>Dist</u>
SPB3NL				
C	ASSAULT-2D	1300 E GORDON AVE	12/28/2018	P3
C	ASSAULT-2D	300 E BRIDGEPORT AVE	12/29/2018	P3
C	BURGLARY 2D GARAGE	3900 N LIDGERWOOD ST	12/24/2018	P3
C	BURGLARY 2D GARAGE	600 E LYONS AVE	12/25/2018	P4
C	BURGLARY 2D GARAGE	600 E MAGNESIUM RD	12/26/2018	P3
C	IBR Purposes Only - Aggravated Assault	1100 E HERROY AVE	12/29/2018	P4
C	IBR Purposes Only - Theft of Motor Vehicle Parts or Accessori	4700 N DIVISION ST	12/23/2018	P2
C	MAIL THEFT	200 E GLASS AVE	12/29/2018	P3
C	RETAIL THEFT WITH SPECIAL CIRCUMSTANCES 3D	4700 N DIVISION ST	12/29/2018	P3
C	ROBBERY 1D COMMERCIAL (NOT PURSE SNATCHING)	9500 N NEWPORT HWY	12/27/2018	P3
C	ROBBERY 2D COMMERCIAL (NOT PURSE SNATCHING)	6500 N NEVADA ST	12/29/2018	P4
C	ROBBERY-1D (All Except Purse Snatching)	4300 N DIVISION ST	12/29/2018	P2
C	THEFT 2D FROM BUILDING	1000 E WABASH AVE	12/27/2018	P3
C	THEFT 3D CITY FROM BUILDING	1300 E GORDON AVE	12/28/2018	P3
C	THEFT 3D CITY SHOPLIFTING	9200 N COLTON ST	12/29/2018	P4
C	THEFT 3D FROM BUILDING	9200 N COLTON ST	12/26/2018	P3
C	THEFT 3D FROM BUILDING	0 W HOUSTON AVE	12/29/2018	P3
C	THEFT 3D SHOPLIFTING	10100 N NEWPORT HWY	12/26/2018	P3
C	THEFT 3D SHOPLIFTING	10100 N NEWPORT HWY	12/26/2018	P3
C	THEFT 3D SHOPLIFTING	4700 N DIVISION ST	12/27/2018	P3
C	THEFT 3D SHOPLIFTING	4700 N DIVISION ST	12/28/2018	P3
C	THEFT 3D SHOPLIFTING	6500 N NEVADA ST	12/28/2018	P3
C	THEFT 3D SHOPLIFTING	6500 N NEVADA ST	12/28/2018	P3
C	THEFT OF MOTOR VEHICLE	4700 N DIVISION ST	12/23/2018	P2
C	THEFT OF MOTOR VEHICLE	8400 N NEVADA ST	12/23/2018	P4
C	THEFT OF MOTOR VEHICLE	900 E DALKE AVE	12/24/2018	P4
C	THEFT OF MOTOR VEHICLE	N STANDARD ST / E BROAD AVE	12/26/2018	P3
C	THEFT OF MOTOR VEHICLE	900 E COZZA DR	12/29/2018	P3
C	THEFT OF MOTOR VEHICLE	800 E SITKA AVE	12/29/2018	P4
C	THEFT OF MOTOR VEHICLE	0 E WEILE AVE	12/29/2018	P3
C	THEFT OF MOTOR VEHICLE	4700 N DIVISION ST	12/29/2018	P4
	THEFT-2D (All Other Thefts)	1300 E BROAD AVE	12/27/2018	P3
C	THEFT-2D (From Motor Vehicle)	800 E FRANCIS AVE	12/23/2018	P3
C	THEFT-2D (From Motor Vehicle)	3900 N NEVADA ST	12/24/2018	P3
C	THEFT-2D (From Motor Vehicle)	3900 N LIDGERWOOD ST	12/24/2018	P3
C	THEFT-2D (From Motor Vehicle)	N MAYFAIR ST / E HOFFMAN AVE	12/25/2018	P3
C	THEFT-2D (From Motor Vehicle)	4700 N DIVISION ST	12/29/2018	P3
C	THEFT-2D (Shoplifting)	9900 N NEWPORT HWY	12/23/2018	P3

For protection of victim privacy, the entire address on sexual assault crimes has been redacted.

A/C	Offense Statute	Address	Reported Date	Dist
C	THEFT-3D (All Other Thefts)	7800 N DIVISION ST	12/24/2018	P3
C	THEFT-3D (All Other Thefts)	600 E DECATUR AVE	12/29/2018	P3
C	THEFT-3D (From Building)	4700 N DIVISION ST	12/27/2018	P3
C	THEFT-3D (From Motor Vehicle)	7400 N DIVISION ST	12/23/2018	P3
A	THEFT-3D (From Motor Vehicle)	1200 E EMPIRE AVE	12/24/2018	P2
A	THEFT-3D (From Motor Vehicle)	500 E WABASH AVE	12/24/2018	P3
A	THEFT-3D (From Motor Vehicle)	800 E PROVIDENCE AVE	12/24/2018	P3
C	THEFT-3D (From Motor Vehicle)	4600 N NEVADA ST	12/26/2018	P3
C	THEFT-3D (From Motor Vehicle)	1200 E WESTVIEW CT	12/27/2018	P3
C	THEFT-3D (From Motor Vehicle)	200 E LINCOLN RD	12/27/2018	P3
C	THEFT-3D (Motor Vehicle Parts or Accessories)	100 E LIBERTY AVE	12/28/2018	P3
C	THEFT-3D (Shoplifting)	4700 N DIVISION ST	12/23/2018	P3
C	THEFT-3D (Shoplifting)	9200 N COLTON ST	12/23/2018	P3
C	THEFT-3D (Shoplifting)	9500 N NEWPORT HWY	12/23/2018	P3
C	THEFT-3D (Shoplifting)	9500 N NEWPORT HWY	12/24/2018	P3
C	THEFT-3D (Shoplifting)	6500 N NEVADA ST	12/26/2018	P3
C	THEFT-3D (Shoplifting)	9600 N NEWPORT HWY	12/26/2018	P3
C	THEFT-3D (Shoplifting)	6500 N NEVADA ST	12/27/2018	P3
C	THEFT-3D (Shoplifting)	4700 N DIVISION ST	12/28/2018	P3
C	THEFT-3D (Shoplifting)	4700 N DIVISION ST	12/28/2018	P3
A	THEFT-3D (Shoplifting)	5800 N DIVISION ST	12/29/2018	P3
C	THEFT-CITY (Shoplifting)	4700 N DIVISION ST	12/23/2018	P2
C	THEFT-CITY (Shoplifting)	9200 N NEVADA ST	12/24/2018	P4
C	THEFT-CITY (Shoplifting)	4700 N DIVISION ST	12/24/2018	P4
C	THEFT-CITY (Shoplifting)	1700 E FRANCIS AVE	12/24/2018	P3
C	THEFT-CITY (Shoplifting)	10100 N NEWPORT HWY	12/26/2018	P4
C	THEFT-CITY (Shoplifting)	6700 N DIVISION ST	12/29/2018	P3
<u>SPB3WH</u>				
C	ASSAULT-2D	5400 N CRESTLINE ST	12/28/2018	P4
C	THEFT-2D (From Motor Vehicle)	5100 N NAPA ST	12/25/2018	P3
C	THEFT-3D (From Motor Vehicle)	5200 N MARTIN ST	12/23/2018	P3

POLICE SUMMARY - Ending: Saturday, December 29, 2018



NE - Northeast District (P4)

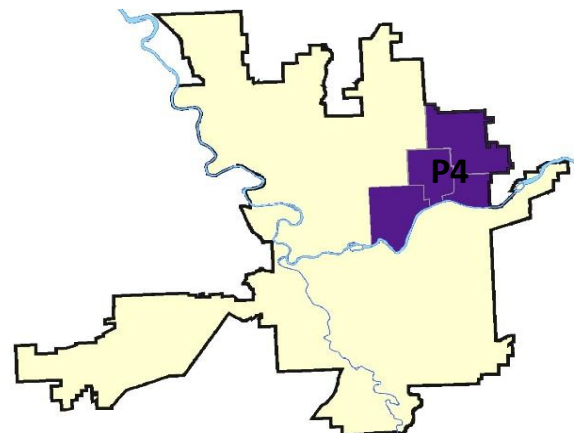
Preliminary IBR Counts

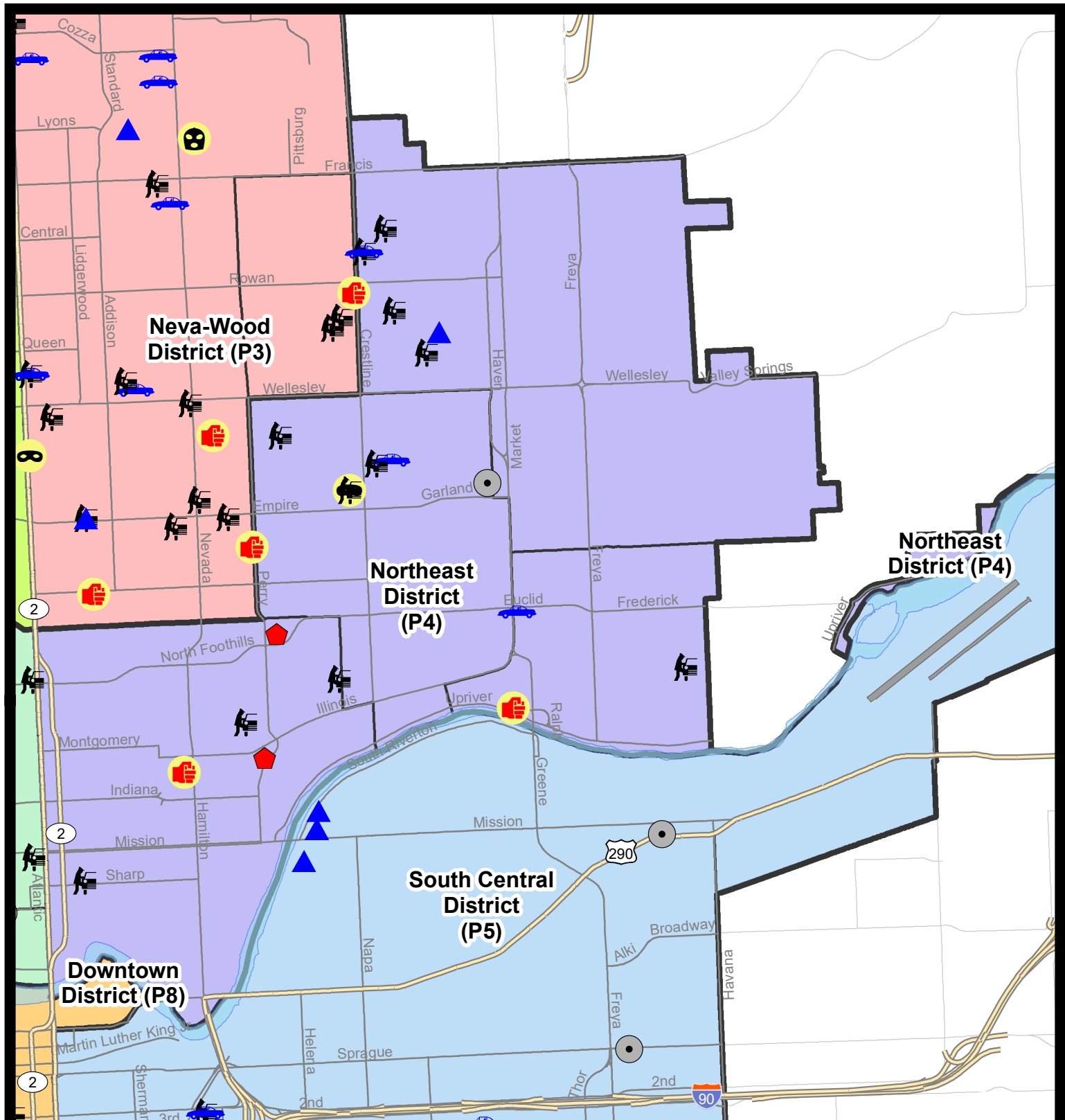
NIBRS Categories (Part 1 Selected)		7 Day Comparison			28 Day Comparison			YTD Comparison		
		Current	Prior	Percent	Current	Prior	Percent	Current	Prior	Percent
Violent	Criminal Homicide	0	0		0	0		2	1	100.00%
	Rape	0	0		2	3	-33.33%	46	41	12.20%
	Robbery - Commercial	0	0		0	3	-100.00%	18	20	-10.00%
	Robbery - Person	1	1	0.00%	2	4	-50.00%	38	38	0.00%
	Aggravated Assault - Non DV	2	2	0.00%	10	8	25.00%	104	80	30.00%
	Aggravated Assault - DV	1	2	-50.00%	4	2	100.00%	75	56	33.93%
Violent Total:		4	5	-20.00%	18	20	-10.00%	283	236	19.92%
Property	Burglary - Residential	2	7	-71.43%	23	15	53.33%	210	177	18.64%
	Burglary Garage	1	1	0.00%	4	7	-42.86%	79	70	12.86%
	Burglary Commercial	1	2	-50.00%	5	5	0.00%	66	65	1.54%
	Larceny	26	30	-13.33%	121	166	-27.11%	1878	1681	11.72%
	Vehicle Theft	3	7	-57.14%	27	31	-12.90%	361	310	16.45%
	Arson	0	0		1	0		11	13	-15.38%
Property Total:		33	47	-29.79%	181	224	-19.20%	2605	2316	12.48%
Preliminary Part 1 Crime Totals:		37	52	-28.85%	199	244	-18.44%	2888	2552	13.17%
Current 7 Day Period:		12/23/2018 - 12/29/2018			Prior 7 Day Period:		12/16/2018 - 12/22/2018			
Current 28 Day Period:		12/2/2018 - 12/29/2018			Prior 28 Day Period:		11/4/2018 - 12/1/2018			
Current YTD Day Period:		1/1/2018 - 12/29/2018			Prior YTD Period:		1/1/2017 - 12/29/2017			

Prepared by SPD Crime Analysis Office - Monday, December 31, 2018

NOTE: SPD moved from UCR to the NIBRS reporting standard on 10/4/16 following the transition to a new RMS System. [Numbers on CompStat reports prior to this date should not be used as a comparison to those on this report.](#) Additional info on these reporting standards can be found on the FBI website: <https://ucr.fbi.gov/nibrs-overview>

This chart represents Preliminary counts of selected crime categories from Police Case Reports. Full statistical analysis to determine the confidence level of this data has not been performed. The % change columns on the preliminary counts differ from the percentage change on the NIBRS crime report, sometimes significantly. The CompStat report is designed for operational use and includes only selected NIBRS categories and coding less complex than full NIBRS rules. Official statistics for these and other NIBRS categories can be found on WASPC & FBI websites once available.





City of Spokane

Northeast District (P4)

Selected Crime Codes

2018-12-23 to 2018-12-29

Prepared By:
Crime Analysis Unit
Spokane Police Department

Legend

NIBRS Events



Criminal Homicide



Rape



Robbery Commercial



Robbery Person



Aggravated Assault



Burglary Residential



Burglary Garage



Burglary Commercial



Vehicle Prowling



Vehicle Theft



Arson



Cases Represent LERMS Crime Codes
Points may indicate multiple events
Note: Veh Prowl is only Larceny displayed

For Additional Information on
Incidents pertaining to an
Area, Trend, or Pattern
Contact Information Analysis

0 0.2 0.4 0.8 Miles



THIS IS NOT A LEGAL DOCUMENT:
The information shown on this map is compiled
from various sources and is subject to constant
revision. Information shown on this map should
not be used to determine the location of facilities
in relationship to property lines, section lines,
streets, etc.

Sunday - Saturday

NE - Northeast District (P4)

12/23/2018 TO 12/29/2018



<u>A/C</u>	<u>Offense Statute</u>	<u>Address</u>	<u>Reported Date</u>	<u>Dist</u>
C	HARASSMENT (Weapon Involved)	N REGAL ST / E DIAMOND AVE	12/27/2018	P4
<u>SPB4BE</u>				
C	BURGLARY 2D COMMERCIAL	3900 N MARKET ST	12/29/2018	P4
A	ROBBERY 1D PERSON (NOT PURSE SNATCHING)	E WALTON AVE / N MARTIN ST	12/23/2018	P4
C	THEFT OF MOTOR VEHICLE	E ROCKWELL AVE / N STONE ST	12/28/2018	P4
C	THEFT-2D (From Motor Vehicle)	2100 E ROCKWELL AVE	12/23/2018	P4
C	THEFT-3D (All Other Thefts)	1700 E COURTLAND AVE	12/23/2018	P4
C	THEFT-3D (All Other Thefts)	2400 E GLASS AVE	12/27/2018	P4
C	THEFT-3D (From Motor Vehicle)	E WALTON AVE / N MARTIN ST	12/24/2018	P4
A	THEFT-3D (From Motor Vehicle)	1600 E LONGFELLOW AVE	12/29/2018	P4
<u>SPB4HI</u>				
C	BURGLARY 2D GARAGE	2600 E QUEEN AVE	12/29/2018	P4
C	THEFT OF MOTOR VEHICLE	2100 E JOSEPH AVE	12/25/2018	P4
C	THEFT-3D (From Motor Vehicle)	2300 E CENTRAL AVE	12/24/2018	P4
C	THEFT-3D (From Motor Vehicle)	2100 E JOSEPH AVE	12/25/2018	P4
A	THEFT-3D (From Motor Vehicle)	2300 E EVERETT AVE	12/25/2018	P4
C	THEFT-3D (Motor Vehicle Parts or Accessories)	2300 E CENTRAL AVE	12/24/2018	P4
C	THEFT-CITY (From Motor Vehicle)	4900 N SMITH ST	12/24/2018	P4
<u>SPB4LO</u>				
C	ASSAULT-2D	800 E ERMINA AVE	12/28/2018	P4
C	BURGLARY-RESIDENTIAL	2900 N HOGAN ST	12/24/2018	P4
C	RESIDENTIAL BURGLARY	2000 N PERRY ST	12/26/2018	P2
C	THEFT 3D SHOPLIFTING	200 E NORTH FOOTHILLS DR	12/27/2018	P2
C	THEFT-3D (All Other Thefts)	1500 E ILLINOIS AVE	12/26/2018	P4
C	THEFT-3D (All Other Thefts)	500 E AUGUSTA AVE	12/27/2018	P4
C	THEFT-3D (All Other Thefts)	200 E INDIANA AVE	12/28/2018	P4
C	THEFT-3D (From Building)	700 E ERMINA AVE	12/28/2018	P4
C	THEFT-3D (From Motor Vehicle)	1200 E CARLISLE AVE	12/24/2018	P4
A	THEFT-3D (From Motor Vehicle)	2600 N NAPA ST	12/29/2018	P4
C	THEFT-3D (From Motor Vehicle)	200 E SHARP AVE	12/29/2018	P4
C	THEFT-3D (Shoplifting)	1900 N HAMILTON ST	12/28/2018	P4
C	THEFT-CITY (Shoplifting)	200 E NORTH FOOTHILLS DR	12/23/2018	P3
C	THEFT-CITY (Shoplifting)	2400 N DIVISION ST	12/27/2018	P2
C	THEFT-CITY (Shoplifting)	200 E NORTH FOOTHILLS DR	12/28/2018	P4
C	THEFT-CITY (Shoplifting)	2400 N DIVISION ST	12/28/2018	P3
<u>SPB4MI</u>				
C	ASSAULT-3D (d)or(f) (Weapon/Instrument/Bodily Harm)	3000 E UPRIVER DR	12/25/2018	P4

For protection of victim privacy, the entire address on sexual assault crimes has been redacted.

A/C	Offense Statute	Address	Reported Date	Dist
A	THEFT OF MOTOR VEHICLE	3000 N MARKET ST	12/24/2018	P4
C	THEFT-2D (From Building)	3400 N MARKET ST	12/24/2018	P4
C	THEFT-2D (From Motor Vehicle)	2600 N CUBA ST	12/24/2018	P4
C	THEFT-CITY (From Building)	3400 N MARKET ST	12/24/2018	P4

SPOKANE POLICE DEPARTMENT



SOUTH **Police Service Area**

PSA Commander

Captain Tracie Meidl

South Central District (P5)

Southeast District (P6)

Southwest District (P7)



POLICE SUMMARY - Ending: Saturday, December 29, 2018

SOUTH PRECINCT (P5, P6, and P7)



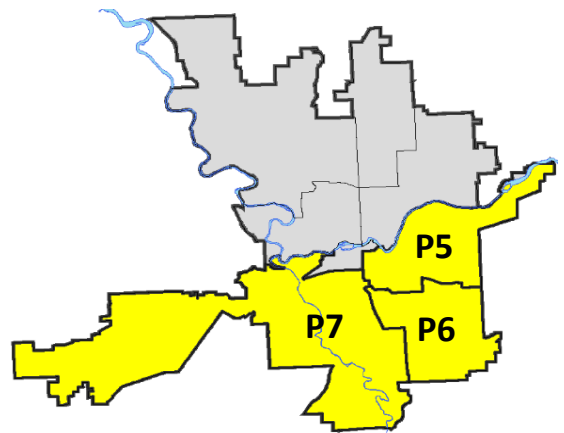
Preliminary IBR Counts

NIBRS Categories (Part 1 Selected)		7 Day Comparison			28 Day Comparison			YTD Comparison		
		Current	Prior	Percent	Current	Prior	Percent	Current	Prior	Percent
Violent	Criminal Homicide	0	0		0	0		3	2	50.00%
	Rape	1	1	0.00%	5	2	150.00%	77	69	11.59%
	Robbery - Commercial	0	1	-100.00%	1	1	0.00%	15	15	0.00%
	Robbery - Person	1	0		3	3	0.00%	56	56	0.00%
	Aggravated Assault - Non DV	2	2	0.00%	9	11	-18.18%	182	135	34.81%
	Aggravated Assault - DV	1	3	-66.67%	8	11	-27.27%	134	108	24.07%
Violent Total:		5	7	-28.57%	26	28	-7.14%	467	385	21.30%
Property	Burglary - Residential	5	10	-50.00%	26	27	-3.70%	375	441	-14.97%
	Burglary Garage	6	8	-25.00%	20	14	42.86%	179	240	-25.42%
	Burglary Commercial	2	2	0.00%	6	13	-53.85%	157	145	8.28%
	Larceny	25	57	-56.14%	165	250	-34.00%	3191	3824	-16.55%
	Vehicle Theft	15	10	50.00%	40	39	2.56%	497	653	-23.89%
	Arson	0	0		0	1	-100.00%	12	19	-36.84%
Property Total:		53	87	-39.08%	257	344	-25.29%	4411	5322	-17.12%
Preliminary Part 1 Crime Totals:		58	94	-38.30%	283	372	-23.92%	4878	5707	-14.53%
Current 7 Day Period:		12/23/2018 - 12/29/2018			Prior 7 Day Period:		12/16/2018 - 12/22/2018			
Current 28 Day Period:		12/2/2018 - 12/29/2018			Prior 28 Day Period:		11/4/2018 - 12/1/2018			
Current YTD Day Period:		1/1/2018 - 12/29/2018			Prior YTD Period:		1/1/2017 - 12/29/2017			

Prepared by SPD Crime Analysis Office - Monday, December 31, 2018

NOTE: SPD moved from UCR to the NIBRS reporting standard on 10/4/16 following the transition to a new RMS System. [Numbers on CompStat reports prior to this date should not be used as a comparison to those on this report.](#) Additional info on these reporting standards can be found on the FBI website: <https://ucr.fbi.gov/nibrs-overview>

This chart represents Preliminary counts of selected crime categories from Police Case Reports. Full statistical analysis to determine the confidence level of this data has not been performed. The % change columns on the preliminary counts differ from the percentage change on the NIBRS crime report, sometimes significantly. The CompStat report is designed for operational use and includes only selected NIBRS categories and coding less complex than full NIBRS rules. Official statistics for these and other NIBRS categories can be found on WASPC & FBI websites once available.



POLICE SUMMARY - Ending: Saturday, December 29, 2018



SE - South Central District (P5)

Preliminary IBR Counts

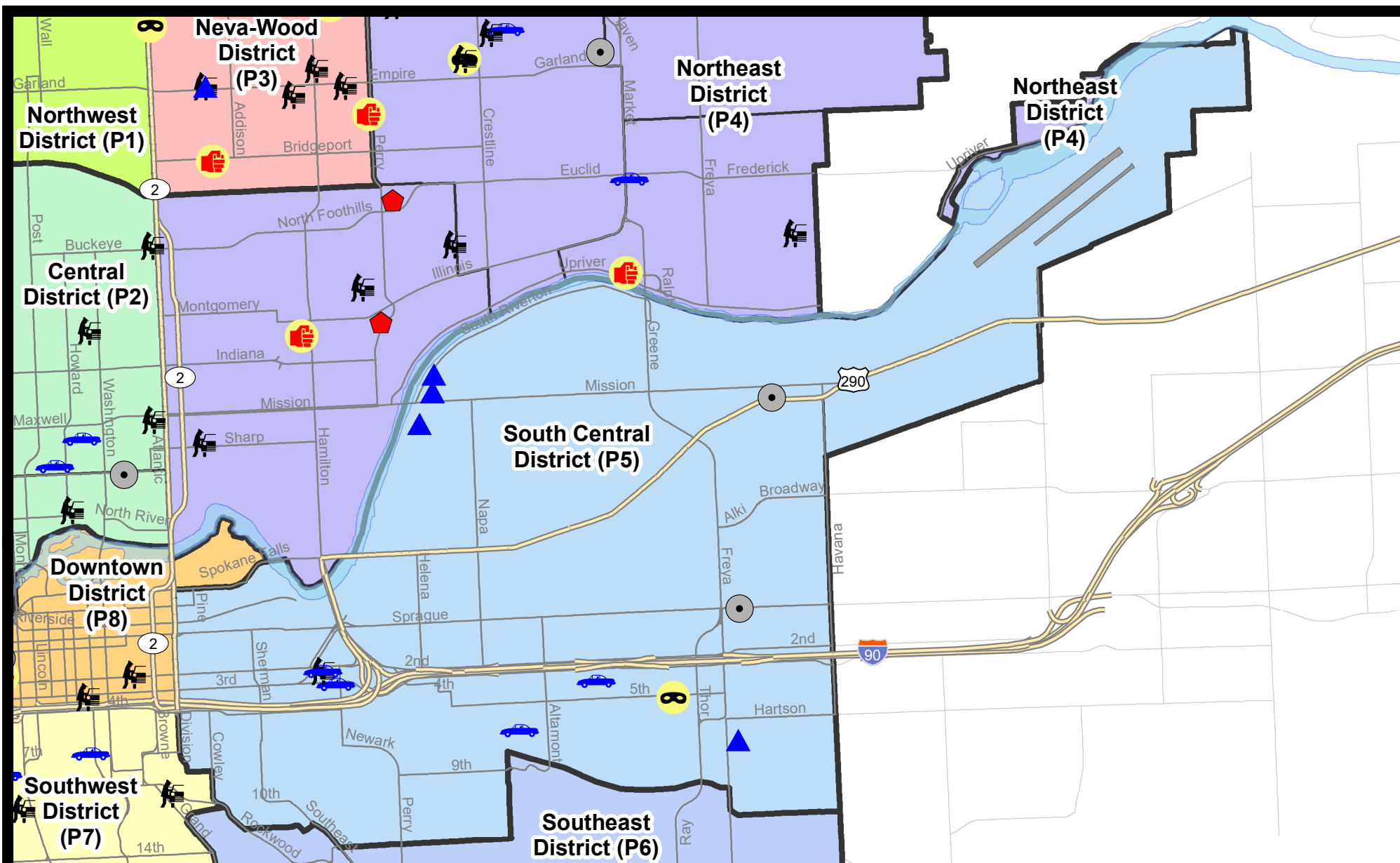
NIBRS Categories (Part 1 Selected)		7 Day Comparison			28 Day Comparison			YTD Comparison		
		Current	Prior	Percent	Current	Prior	Percent	Current	Prior	Percent
Violent	Criminal Homicide	0	0		0	0		3	0	
	Rape	0	1	-100.00%	1	0		29	22	31.82%
	Robbery - Commercial	0	0		0	1	-100.00%	8	8	0.00%
	Robbery - Person	1	0		2	2	0.00%	33	33	0.00%
	Aggravated Assault - Non DV	1	0		2	6	-66.67%	83	71	16.90%
	Aggravated Assault - DV	0	0		2	5	-60.00%	55	54	1.85%
Violent Total:		2	1	100.00%	7	14	-50.00%	211	188	12.23%
Property	Burglary - Residential	0	4	-100.00%	7	8	-12.50%	128	161	-20.50%
	Burglary Garage	5	3	66.67%	10	1	900.00%	56	56	0.00%
	Burglary Commercial	2	2	0.00%	4	7	-42.86%	100	96	4.17%
	Larceny	8	18	-55.56%	48	91	-47.25%	1242	1369	-9.28%
	Vehicle Theft	4	5	-20.00%	17	18	-5.56%	216	310	-30.32%
	Arson	0	0		0	0		5	2	150.00%
Property Total:		19	32	-40.63%	86	125	-31.20%	1747	1994	-12.39%
Preliminary Part 1 Crime Totals:		21	33	-36.36%	93	139	-33.09%	1958	2182	-10.27%
Current 7 Day Period:		12/23/2018 - 12/29/2018			Prior 7 Day Period:		12/16/2018 - 12/22/2018			
Current 28 Day Period:		12/2/2018 - 12/29/2018			Prior 28 Day Period:		11/4/2018 - 12/1/2018			
Current YTD Day Period:		1/1/2018 - 12/29/2018			Prior YTD Period:		1/1/2017 - 12/29/2017			

Prepared by SPD Crime Analysis Office - Monday, December 31, 2018

NOTE: SPD moved from UCR to the NIBRS reporting standard on 10/4/16 following the transition to a new RMS System. [Numbers on CompStat reports prior to this date should not be used as a comparison to those on this report.](#) Additional info on these reporting standards can be found on the FBI website: <https://ucr.fbi.gov/nibrs-overview>

This chart represents Preliminary counts of selected crime categories from Police Case Reports. Full statistical analysis to determine the confidence level of this data has not been performed. The % change columns on the preliminary counts differ from the percentage change on the NIBRS crime report, sometimes significantly. The CompStat report is designed for operational use and includes only selected NIBRS categories and coding less complex than full NIBRS rules. Official statistics for these and other NIBRS categories can be found on WASPC & FBI websites once available.






City of Spokane
South Central District (P5)
Selected
Crime Types
2018-12-23 to 2018-12-29
 Prepared By:
 Crime Analysis Unit
 Spokane Police Department

Legend

NIBRS Events



Cases Represent LERMS Crime Codes
 Points may indicate multiple events
 Note: Veh Prowl is only Larceny category displayed



For Additional Information on Incidents
 pertaining to an Area, Trend, or Pattern
 Contact Information Analysis

0 0.2 0.4 0.6 0.8 1 Miles



THIS IS NOT A LEGAL DOCUMENT:
 The information shown on this map is compiled
 from various sources and is subject to constant
 revision. Information shown on this map should
 not be used to determine the location of facilities
 in relationship to property lines, section lines,
 streets, etc.

Sunday - Saturday

SE - South Central District (P5)

12/23/2018 TO 12/29/2018



A/C	Offense Statute	Address	Reported Date	Dist
C	WEAPON(INTIMIDATE WITH)	E 7TH	12/26/2018	P5
<u>SPC5EC</u>				
C	BURGLARY 2D COMMERCIAL	3700 E SPRAGUE AVE	12/24/2018	P6
C	BURGLARY 2D FENCED AREA	2800 E 1ST AVE	12/24/2018	P5
A	BURGLARY 2D GARAGE	3600 E 8TH AVE	12/28/2018	P5
C	IBR Purposes Only - Theft From Motor Vehicle	900 E 3RD AVE	12/23/2018	P6
C	ROBBERY-1D (All Except Purse Snatching)	3200 E 5TH AVE	12/24/2018	P5
C	THEFT 3D SHOPLIFTING	100 S DIVISION ST	12/24/2018	P5
C	THEFT OF MOTOR VEHICLE	900 E 3RD AVE	12/23/2018	P6
C	THEFT OF MOTOR VEHICLE	2200 E HARTSON AVE	12/25/2018	P5
C	THEFT OF MOTOR VEHICLE	2700 E 4TH AVE	12/26/2018	P6
C	THEFT OF MOTOR VEHICLE	900 E 3RD AVE	12/26/2018	P5
C	THEFT-2D (From Building)	500 S FISKE ST	12/23/2018	P5
C	THEFT-3D (All Other Thefts)	1000 E 5TH AVE	12/24/2018	P5
C	THEFT-3D (Shoplifting)	300 S THOR ST	12/29/2018	P5
<u>SPC5GP</u>				
C	BURGLARY 2D COMMERCIAL	3900 E TRENT AVE	12/26/2018	P5
A	BURGLARY 2D GARAGE	1600 E SOUTH RIVERTON AVE	12/23/2018	P5
C	BURGLARY 2D GARAGE	1600 E SINTO AVE	12/24/2018	P5
A	BURGLARY 2D GARAGE	1600 E SOUTH RIVERTON AVE	12/29/2018	P5
C	BURGLARY 2D GARAGE	1600 E SOUTH RIVERTON AVE	12/29/2018	P5
C	MAIL THEFT (All Others)	2800 E MARSHALL AVE	12/24/2018	P5
C	THEFT-CITY (From Building)	2400 E SOUTH RIVERTON AVE	12/26/2018	P6

POLICE SUMMARY - Ending: Saturday, December 29, 2018



SE - Southeast District (P6)

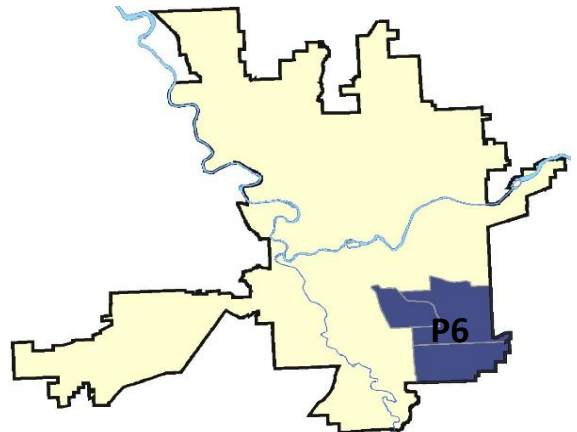
Preliminary IBR Counts

NIBRS Categories (Part 1 Selected)		7 Day Comparison			28 Day Comparison			YTD Comparison		
		Current	Prior	Percent	Current	Prior	Percent	Current	Prior	Percent
Violent	Criminal Homicide	0	0		0	0		0	0	
	Rape	1	0		3	0		16	17	-5.88%
	Robbery - Commercial	0	1	-100.00%	1	0		3	5	-40.00%
	Robbery - Person	0	0		0	0		5	9	-44.44%
	Aggravated Assault - Non DV	0	1	-100.00%	3	3	0.00%	38	19	100.00%
	Aggravated Assault - DV	0	1	-100.00%	2	2	0.00%	33	20	65.00%
Violent Total:		1	3	-66.67%	9	5	80.00%	95	70	35.71%
Property	Burglary - Residential	1	1	0.00%	6	8	-25.00%	98	131	-25.19%
	Burglary Garage	0	0		2	6	-66.67%	38	85	-55.29%
	Burglary Commercial	0	0		1	1	0.00%	16	10	60.00%
	Larceny	10	15	-33.33%	48	63	-23.81%	758	951	-20.29%
	Vehicle Theft	0	1	-100.00%	3	5	-40.00%	81	128	-36.72%
	Arson	0	0		0	0		3	8	-62.50%
Property Total:		11	17	-35.29%	60	83	-27.71%	994	1313	-24.30%
Preliminary Part 1 Crime Totals:		12	20	-40.00%	69	88	-21.59%	1089	1383	-21.26%
Current 7 Day Period:		12/23/2018 - 12/29/2018			Prior 7 Day Period:		12/16/2018 - 12/22/2018			
Current 28 Day Period:		12/2/2018 - 12/29/2018			Prior 28 Day Period:		11/4/2018 - 12/1/2018			
Current YTD Day Period:		1/1/2018 - 12/29/2018			Prior YTD Period:		1/1/2017 - 12/29/2017			

Prepared by SPD Crime Analysis Office - Monday, December 31, 2018

NOTE: SPD moved from UCR to the NIBRS reporting standard on 10/4/16 following the transition to a new RMS System. [Numbers on CompStat reports prior to this date should not be used as a comparison to those on this report.](#) Additional info on these reporting standards can be found on the FBI website: <https://ucr.fbi.gov/nibrs-overview>

This chart represents Preliminary counts of selected crime categories from Police Case Reports. Full statistical analysis to determine the confidence level of this data has not been performed. The % change columns on the preliminary counts differ from the percentage change on the NIBRS crime report, sometimes significantly. The CompStat report is designed for operational use and includes only selected NIBRS categories and coding less complex than full NIBRS rules. Official statistics for these and other NIBRS categories can be found on WASPC & FBI websites once available.



Sunday - Saturday

SE - Southeast District (P6)

12/23/2018 TO 12/29/2018



<u>A/C</u>	<u>Offense Statute</u>	<u>Address</u>	<u>Reported Date</u>	<u>Dist</u>
<u>SPC6LH</u>				
C	BURGLARY-RESIDENTIAL	1500 E 35TH AVE	12/28/2018	P6
C	MAIL THEFT (All Others)	2000 E 16TH AVE	12/23/2018	P6
C	RAPE-2ND (RAPE)		12/28/2018	P6
C	THEFT 3D CITY FROM BUILDING	1500 E 35TH AVE	12/28/2018	P6
C	THEFT 3D FROM BUILDING	3500 E 16TH AVE	12/28/2018	P6
C	THEFT-3D (From Motor Vehicle)	3900 E 37TH AVE	12/25/2018	P6
A	THEFT-3D (From Motor Vehicle)	2600 E 35TH AVE	12/25/2018	P6
C	VEHICLE PROWLING-2D/From Motor Vehicle	1500 E 35TH AVE	12/28/2018	P6
<u>SPC6SG</u>				
C	THEFT 3D CITY SHOPLIFTING	4500 S REGAL ST	12/29/2018	P6
C	THEFT-2D (From Building)	5000 S REGAL ST	12/28/2018	P6
A	THEFT-3D (From Motor Vehicle)	4100 S ALTAMONT ST	12/25/2018	P6
C	THEFT-3D (Shoplifting)	4500 S REGAL ST	12/23/2018	P6

POLICE SUMMARY - Ending: Saturday, December 29, 2018



SW - Southwest District (P7)

Preliminary IBR Counts

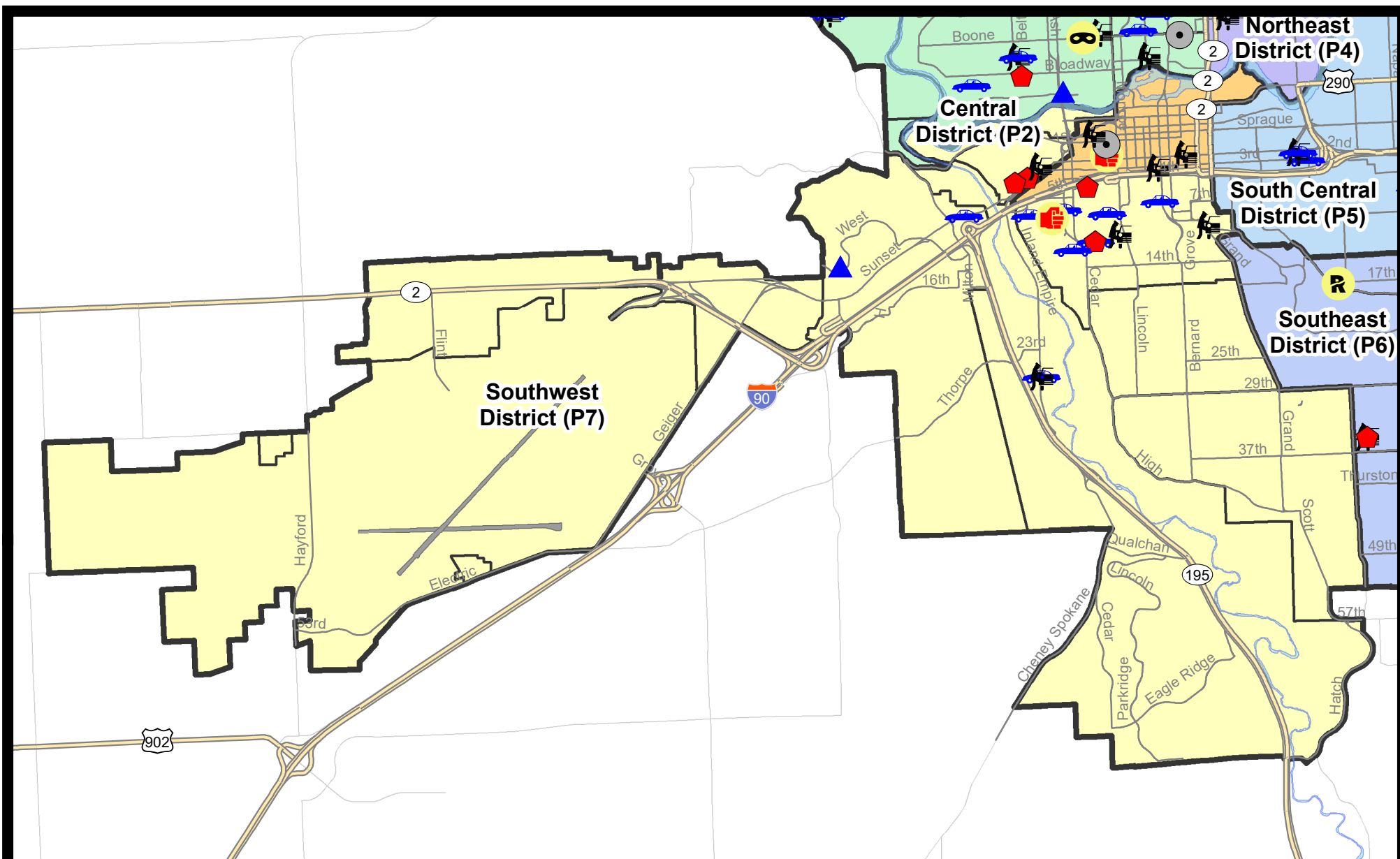
NIBRS Categories (Part 1 Selected)		7 Day Comparison			28 Day Comparison			YTD Comparison		
		Current	Prior	Percent	Current	Prior	Percent	Current	Prior	Percent
Violent	Criminal Homicide	0	0		0	0		0	2	-100.00%
	Rape	0	0		1	2	-50.00%	32	30	6.67%
	Robbery - Commercial	0	0		0	0		4	2	100.00%
	Robbery - Person	0	0		1	1	0.00%	18	14	28.57%
	Aggravated Assault - Non DV	1	1	0.00%	4	2	100.00%	61	45	35.56%
	Aggravated Assault - DV	1	2	-50.00%	4	4	0.00%	46	34	35.29%
Violent Total:		2	3	-33.33%	10	9	11.11%	161	127	26.77%
Property	Burglary - Residential	4	5	-20.00%	13	11	18.18%	149	149	0.00%
	Burglary Garage	1	5	-80.00%	8	7	14.29%	85	99	-14.14%
	Burglary Commercial	0	0		1	5	-80.00%	41	39	5.13%
	Larceny	7	24	-70.83%	69	96	-28.13%	1191	1504	-20.81%
	Vehicle Theft	11	4	175.00%	20	16	25.00%	200	215	-6.98%
	Arson	0	0		0	1	-100.00%	4	9	-55.56%
Property Total:		23	38	-39.47%	111	136	-18.38%	1670	2015	-17.12%
Preliminary Part 1 Crime Totals:		25	41	-39.02%	121	145	-16.55%	1831	2142	-14.52%
Current 7 Day Period:		12/23/2018 - 12/29/2018			Prior 7 Day Period:		12/16/2018 - 12/22/2018			
Current 28 Day Period:		12/2/2018 - 12/29/2018			Prior 28 Day Period:		11/4/2018 - 12/1/2018			
Current YTD Day Period:		1/1/2018 - 12/29/2018			Prior YTD Period:		1/1/2017 - 12/29/2017			

Prepared by SPD Crime Analysis Office - Monday, December 31, 2018

NOTE: SPD moved from UCR to the NIBRS reporting standard on 10/4/16 following the transition to a new RMS System. [Numbers on CompStat reports prior to this date should not be used as a comparison to those on this report.](#) Additional info on these reporting standards can be found on the FBI website: <https://ucr.fbi.gov/nibrs-overview>

This chart represents Preliminary counts of selected crime categories from Police Case Reports. Full statistical analysis to determine the confidence level of this data has not been performed. The % change columns on the preliminary counts differ from the percentage change on the NIBRS crime report, sometimes significantly. The CompStat report is designed for operational use and includes only selected NIBRS categories and coding less complex than full NIBRS rules. Official statistics for these and other NIBRS categories can be found on WASPC & FBI websites once available.





City of Spokane
Southwest District (P7)
Selected
Crime Types
2018-12-23 to 2018-12-29
 Prepared By:
 Crime Analysis Unit
 Spokane Police Department

Legend

NIBRS Events



Robbery Commercial

Robbery Person

Aggravated Assault

Burglary Residential

Burglary Garage

Burglary Commercial

Vehicle Prowling

Vehicle Theft

Arson

Cases Represent LERMS Crime Codes
 Points may indicate multiple events
 Note: Veh Prowl is only Larceny category displayed



For Additional Information on Incidents
 pertaining to an Area, Trend, or Pattern
 Contact Information Analysis

0 0.2 0.4 0.6 0.8 1 1.2 1.4 1.6 Miles



THIS IS NOT A LEGAL DOCUMENT:
 The information shown on this map is compiled
 from various sources and is subject to constant
 revision. Information shown on this map should
 not be used to determine the location of facilities
 in relationship to property lines, section lines,
 streets, etc.



Sunday - Saturday

SE - Southwest District (P7)

12/23/2018 TO 12/29/2018



<u>A/C</u>	<u>Offense Statute</u>	<u>Address</u>	<u>Reported Date</u>	<u>Dist</u>
C	ASSAULT-2D	W 26TH AVE / S INLAND EMPIRE WAY	12/26/2018	P7
C	THEFT OF MOTOR VEHICLE	5415 W SUNSET HWY	12/24/2018	P7
C	THEFT OF MOTOR VEHICLE	W 7TH AVE / S JEFFERSON ST	12/27/2018	P7
<u>SPD7BA</u>				
C	BURGLARY-RESIDENTIAL	2100 W 4TH AVE	12/24/2018	P7
C	BURGLARY-RESIDENTIAL	300 S CANNON ST	12/24/2018	P7
C	THEFT-2D (From Motor Vehicle)	1800 W 3RD AVE	12/27/2018	P7
	THEFT-CITY (Shoplifting)	1600 W PACIFIC AVE	12/27/2018	P7
<u>SPD7CH</u>				
C	BURGLARY-RESIDENTIAL	1200 W 11TH AVE	12/24/2018	P7
C	BURGLARY-RESIDENTIAL	1300 W 5TH AVE	12/25/2018	P7
C	THEFT 3D FROM MOTOR VEHICLE	1000 W 10TH AVE	12/27/2018	P7
C	THEFT OF MOTOR VEHICLE	500 W 7TH AVE	12/23/2018	P7
C	THEFT OF MOTOR VEHICLE	700 S MAPLE ST	12/23/2018	P7
C	THEFT OF MOTOR VEHICLE	1200 W 11TH AVE	12/24/2018	P7
C	THEFT OF MOTOR VEHICLE	1100 W 8TH AVE	12/24/2018	P7
C	THEFT OF MOTOR VEHICLE	1900 W 8TH AVE	12/24/2018	P7
C	THEFT OF MOTOR VEHICLE	1100 W 8TH AVE	12/27/2018	P7
C	THEFT OF MOTOR VEHICLE	1500 W 12TH AVE	12/28/2018	P7
C	THEFT-2D (From Motor Vehicle)	0 W ROCKWOOD BLVD	12/28/2018	P7
C	THEFT-3D (All Other Thefts)	1900 W 7TH AVE	12/25/2018	P7
C	WEAPON(INTIMIDATE WITH)	1700 W 8TH AVE	12/28/2018	P7
<u>SPD7CS</u>				
C	MAIL THEFT (All Others)	900 E 43RD AVE	12/27/2018	P7
<u>SPD7LC</u>				
C	THEFT OF MOTOR VEHICLE	2600 S INLAND EMPIRE WAY	12/26/2018	P7
C	THEFT-3D (From Motor Vehicle)	2600 S INLAND EMPIRE WAY	12/26/2018	P7
<u>SPD7WH</u>				
C	BURGLARY 2D GARAGE	1300 S WESTCLIFF PL	12/28/2018	P7
C	THEFT OF MOTOR VEHICLE	2700 W SUNSET BLVD	12/29/2018	P7

SPOKANE POLICE DEPARTMENT

DOWNTOWN

Police Service Area



PSA Commander

Captain David Singley



POLICE SUMMARY - Ending: Saturday, December 29, 2018

DOWNTOWN PRECINCT (P8)



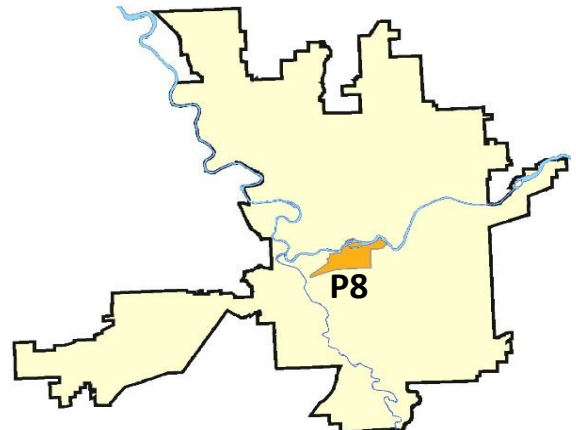
Preliminary IBR Counts

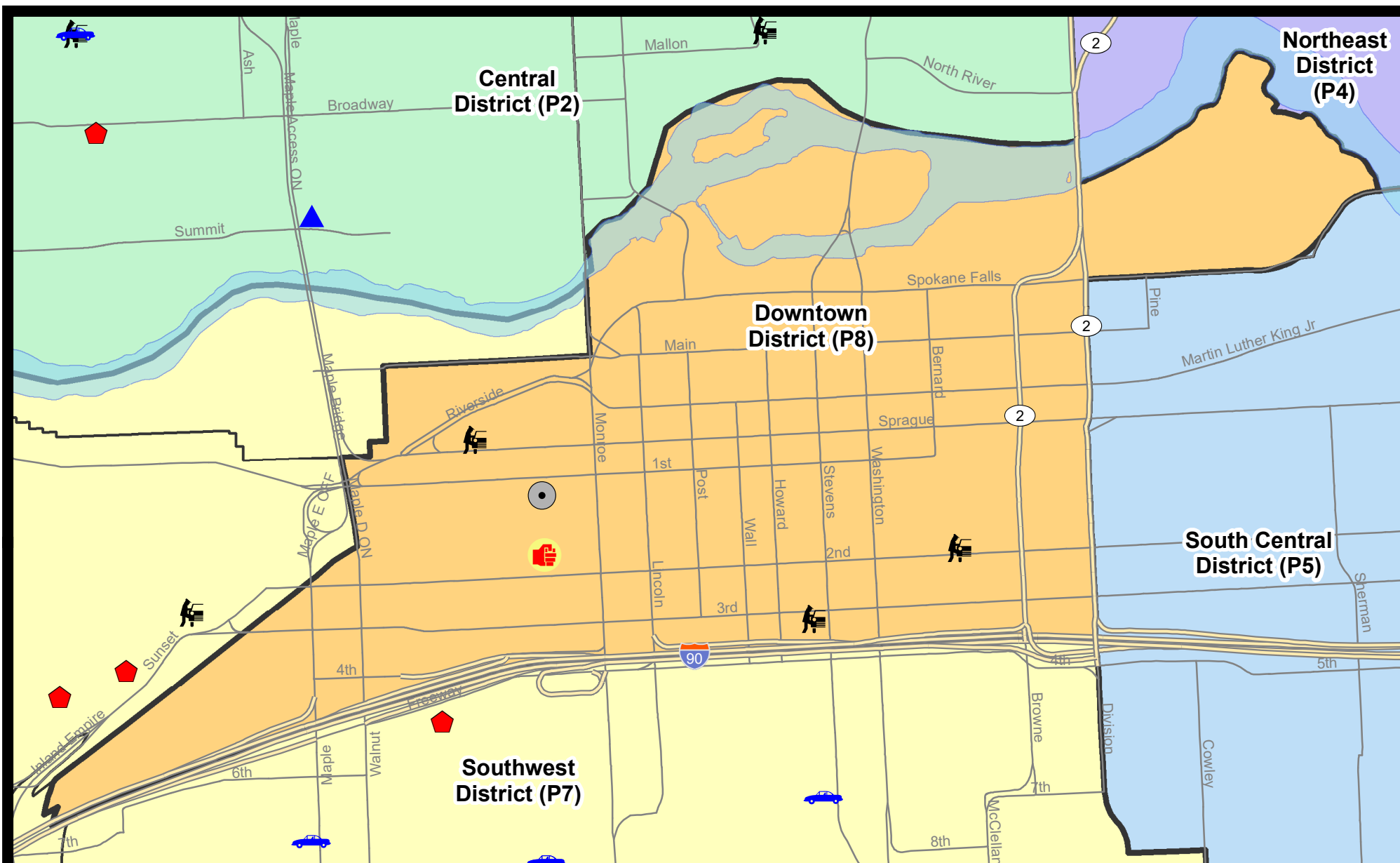
NIBRS Categories (Part 1 Selected)		7 Day Comparison			28 Day Comparison			YTD Comparison		
		Current	Prior	Percent	Current	Prior	Percent	Current	Prior	Percent
Violent	Criminal Homicide	0	0		0	0		1	0	
	Rape	0	1	-100.00%	2	4	-50.00%	42	19	121.05%
	Robbery - Commercial	0	1	-100.00%	1	0		8	2	300.00%
	Robbery - Person	0	0		3	4	-25.00%	46	42	9.52%
	Aggravated Assault - Non DV	1	2	-50.00%	5	14	-64.29%	141	99	42.42%
	Aggravated Assault - DV	0	1	-100.00%	2	1	100.00%	24	20	20.00%
Violent Total:		1	5	-80.00%	13	23	-43.48%	262	182	43.96%
Property	Burglary - Residential	0	0		0	1	-100.00%	23	35	-34.29%
	Burglary Garage	0	0		0	0		0	2	-100.00%
	Burglary Commercial	1	3	-66.67%	7	9	-22.22%	70	42	66.67%
	Larceny	16	13	23.08%	62	93	-33.33%	1136	1212	-6.27%
	Vehicle Theft	0	3	-100.00%	3	9	-66.67%	74	65	13.85%
	Arson	0	0		0	0		9	3	200.00%
Property Total:		17	19	-10.53%	72	112	-35.71%	1312	1359	-3.46%
Preliminary Part 1 Crime Totals:		18	24	-25.00%	85	135	-37.04%	1574	1541	2.14%
Current 7 Day Period:		12/23/2018 - 12/29/2018			Prior 7 Day Period:		12/16/2018 - 12/22/2018			
Current 28 Day Period:		12/2/2018 - 12/29/2018			Prior 28 Day Period:		11/4/2018 - 12/1/2018			
Current YTD Day Period:		1/1/2018 - 12/29/2018			Prior YTD Period:		1/1/2017 - 12/29/2017			

Prepared by SPD Crime Analysis Office - Monday, December 31, 2018

NOTE: SPD moved from UCR to the NIBRS reporting standard on 10/4/16 following the transition to a new RMS System. [Numbers on CompStat reports prior to this date should not be used as a comparison to those on this report.](#) Additional info on these reporting standards can be found on the FBI website: <https://ucr.fbi.gov/nibrs-overview>

This chart represents Preliminary counts of selected crime categories from Police Case Reports. Full statistical analysis to determine the confidence level of this data has not been performed. The % change columns on the preliminary counts differ from the percentage change on the NIBRS crime report, sometimes significantly. The CompStat report is designed for operational use and includes only selected NIBRS categories and coding less complex than full NIBRS rules. Official statistics for these and other NIBRS categories can be found on WASPC & FBI websites once available.

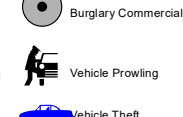




City of Spokane
Downtown District (P8)
Selected
Crime Types
2018-12-23 to 2018-12-29
 Prepared By:
 Crime Analysis Unit
 Spokane Police Department

Legend

NIBRS Events



Cases Represent LERMS Crime Codes
 Points may indicate multiple events
 Note: Veh Prowl is only Larceny category displayed



For Additional Information on Incidents
 pertaining to an Area, Trend, or Pattern
 Contact Information Analysis

0 0.2 Miles



THIS IS NOT A LEGAL DOCUMENT:
 The information shown on this map is compiled
 from various sources and is subject to constant
 revision. Information shown on this map should
 not be used to determine the location of facilities
 in relationship to property lines, section lines,
 streets, etc.



Sunday - Saturday

SW - Downtown District (P8)

12/23/2018 TO 12/29/2018



<u>A/C</u>	<u>Offense Statute</u>	<u>Address</u>	<u>Reported Date</u>	<u>Dist</u>
<u>SPD8RS</u>				
C	ASSAULT-2D	100 S MADISON ST	12/25/2018	P7
C	BURGLARY 2D COMMERCIAL	100 S MADISON ST	12/28/2018	P8
C	MAIL THEFT (All Others)	0 W PACIFIC AVE	12/23/2018	P8
C	THEFT 2D FROM BUILDING	0 W 2ND AVE	12/27/2018	P8
C	THEFT 3D FROM BUILDING	200 S WALL ST	12/26/2018	P8
C	THEFT 3D FROM BUILDING	800 W MAIN AVE	12/27/2018	P8
C	THEFT-2D (From Building)	1400 W 3RD AVE	12/24/2018	P8
C	THEFT-2D (From Motor Vehicle)	1200 W SPRAGUE AVE	12/29/2018	P7
C	THEFT-3D (All Other Thefts)	400 W RIVERSIDE AVE	12/23/2018	P8
C	THEFT-3D (All Other Thefts)	700 W RIVERSIDE AVE	12/26/2018	P8
C	THEFT-3D (All Other Thefts)	700 W RIVERSIDE AVE	12/26/2018	P8
C	THEFT-3D (From Building)	700 W RIVERSIDE AVE	12/24/2018	P8
C	THEFT-3D (From Motor Vehicle)	500 W 3RD AVE	12/24/2018	P8
C	THEFT-3D (Shoplifting)	700 W MAIN AVE	12/29/2018	P8
C	THEFT-3D (Shoplifting)	700 W MAIN AVE	12/29/2018	P8
C	THEFT-3D (Shoplifting)	700 W MAIN AVE	12/29/2018	P8
C	THEFT-CITY (Shoplifting)	500 W SPRAGUE AVE	12/24/2018	P8
A	VEHICLE PROWLING-2D/No Theft	200 W 2ND AVE	12/23/2018	P8

POLICE SUMMARY - Ending: Saturday, December 29, 2018



Other Jurisdiction or Unk District

Preliminary IBR Counts

NIBRS Categories (Part 1 Selected)		7 Day Comparison			28 Day Comparison			YTD Comparison		
		Current	Prior	Percent	Current	Prior	Percent	Current	Prior	Percent
Violent	Criminal Homicide	0	0		0	0		0	0	
	Rape	0	0		1	2	-50.00%	8	14	-42.86%
	Robbery - Commercial	0	0		0	0		0	8	-100.00%
	Robbery - Person	0	0		1	0		1	13	-92.31%
	Aggravated Assault - Non DV	0	0		0	0		2	49	-95.92%
	Aggravated Assault - DV	0	0		0	0		1	9	-88.89%
Violent Total:		0	0		2	2	0.00%	12	93	-87.10%
Property	Burglary - Residential	0	0		0	0		2	2	0.00%
	Burglary Garage	0	0		0	0		0	3	-100.00%
	Burglary Commercial	0	0		0	0		2	2	0.00%
	Larceny	1	1	0.00%	3	3	0.00%	34	50	-32.00%
	Vehicle Theft	0	0		0	1	-100.00%	6	34	-82.35%
	Arson	0	0		0	0		0	2	-100.00%
Property Total:		1	1	0.00%	3	4	-25.00%	44	93	-52.69%
Preliminary Part 1 Crime Totals:		1	1	0.00%	5	6	-16.67%	56	186	-69.89%
Current 7 Day Period:		12/23/2018 - 12/29/2018			Prior 7 Day Period:		12/16/2018 - 12/22/2018			
Current 28 Day Period:		12/2/2018 - 12/29/2018			Prior 28 Day Period:		11/4/2018 - 12/1/2018			
Current YTD Day Period:		1/1/2018 - 12/29/2018			Prior YTD Period:		1/1/2017 - 12/29/2017			

Prepared by SPD Crime Analysis Office - Monday, December 31, 2018

NOTE: SPD moved from UCR to the NIBRS reporting standard on 10/4/16 following the transition to a new RMS System. [Numbers on CompStat reports prior to this date should not be used as a comparison to those on this report.](#) Additional info on these reporting standards can be found on the FBI website: <https://ucr.fbi.gov/nibrs-overview>

This chart represents Preliminary counts of selected crime categories from Police Case Reports. Full statistical analysis to determine the confidence level of this data has not been performed. The % change columns on the preliminary counts differ from the percentage change on the NIBRS crime report, sometimes significantly. The CompStat report is designed for operational use and includes only selected NIBRS categories and coding less complex than full NIBRS rules. Official statistics for these and other NIBRS categories can be found on WASPC & FBI websites once available.

Sunday - Saturday

Other Jurisdiction/Unk District

12/23/2018 TO 12/29/2018



A/C **Offense Statute**

Address

Reported Date

Dist

SV01

C THEFT 3D SHOPLIFTING

5600 E SPRAGUE AVE

12/23/2018

Oth