

SPOKANE POLICE DEPARTMENT

PRELIMINARY CITYWIDE **IBR** CRIME REPORT



Preliminary IBR Counts

CHIEF OF POLICE

Craig Meidl

Period Ending: Saturday, December 22, 2018

NIBRS Categories (Part 1 Selected)		7 Day Comparison			28 Day Comparison			YTD Comparison		
		Current	Prior	Percent	Current	Prior	Percent	Current	Prior	Percent
Violent	Criminal Homicide	1	0		1	0		9	5	80.00%
	Rape	8	4	100.00%	20	23	-13.04%	303	246	23.17%
	Robbery - Commercial	2	1	100.00%	6	4	50.00%	79	87	-9.20%
	Robbery - Person	1	6	-83.33%	16	15	6.67%	231	223	3.59%
	Aggravated Assault - Non DV	11	9	22.22%	53	35	51.43%	650	583	11.49%
	Aggravated Assault - DV	10	6	66.67%	29	29	0.00%	423	344	22.97%
Violent Total:		33	26	26.92%	125	106	17.92%	1695	1488	13.91%
Property	Burglary - Residential	31	26	19.23%	113	75	50.67%	1122	1252	-10.38%
	Burglary Garage	14	13	7.69%	61	39	56.41%	581	634	-8.36%
	Burglary Commercial	12	9	33.33%	39	45	-13.33%	456	450	1.33%
	Larceny	217	223	-2.69%	935	976	-4.20%	12480	12794	-2.45%
	Vehicle Theft	40	41	-2.44%	143	151	-5.30%	1733	1878	-7.72%
	Arson	1	1	0.00%	4	2	100.00%	48	59	-18.64%
Property Total:		315	313	0.64%	1295	1288	0.54%	16420	17067	-3.79%
Preliminary Part 1 Crime Totals:		348	339	2.65%	1420	1394	1.87%	18115	18555	-2.37%
Current 7 Day Period:		12/16/2018 - 12/22/2018			Prior 7 Day Period:		12/9/2018 - 12/15/2018			
Current 28 Day Period:		11/25/2018 - 12/22/2018			Prior 28 Day Period:		10/28/2018 - 11/24/2018			
Current YTD Day Period:		1/1/2018 - 12/22/2018			Prior YTD Period:		1/1/2017 - 12/22/2017			

Prepared by SPD Crime Analysis Office - Monday, December 24, 2018

NOTE: SPD moved from UCR to the NIBRS reporting standard on 10/4/16 following the transition to a new RMS System. [Numbers on CompStat reports prior to this date should not be used as a comparison to those on this report.](#) Additional info on these reporting standards can be found on the FBI website: <https://ucr.fbi.gov/nibrs-overview>

This chart represents Preliminary counts of selected crime categories from Police Case Reports. Full statistical analysis to determine the confidence level of this data has not been performed. The % change columns on the preliminary counts differ from the percentage change on the NIBRS crime report, sometimes significantly. The CompStat report is designed for operational use and includes only selected NIBRS categories and coding less complex than full NIBRS rules. Official statistics for these and other NIBRS categories can be found on WASPC & FBI websites once available.



SPOKANE POLICE DEPARTMENT



NORTH Police Service Area

PSA Commander

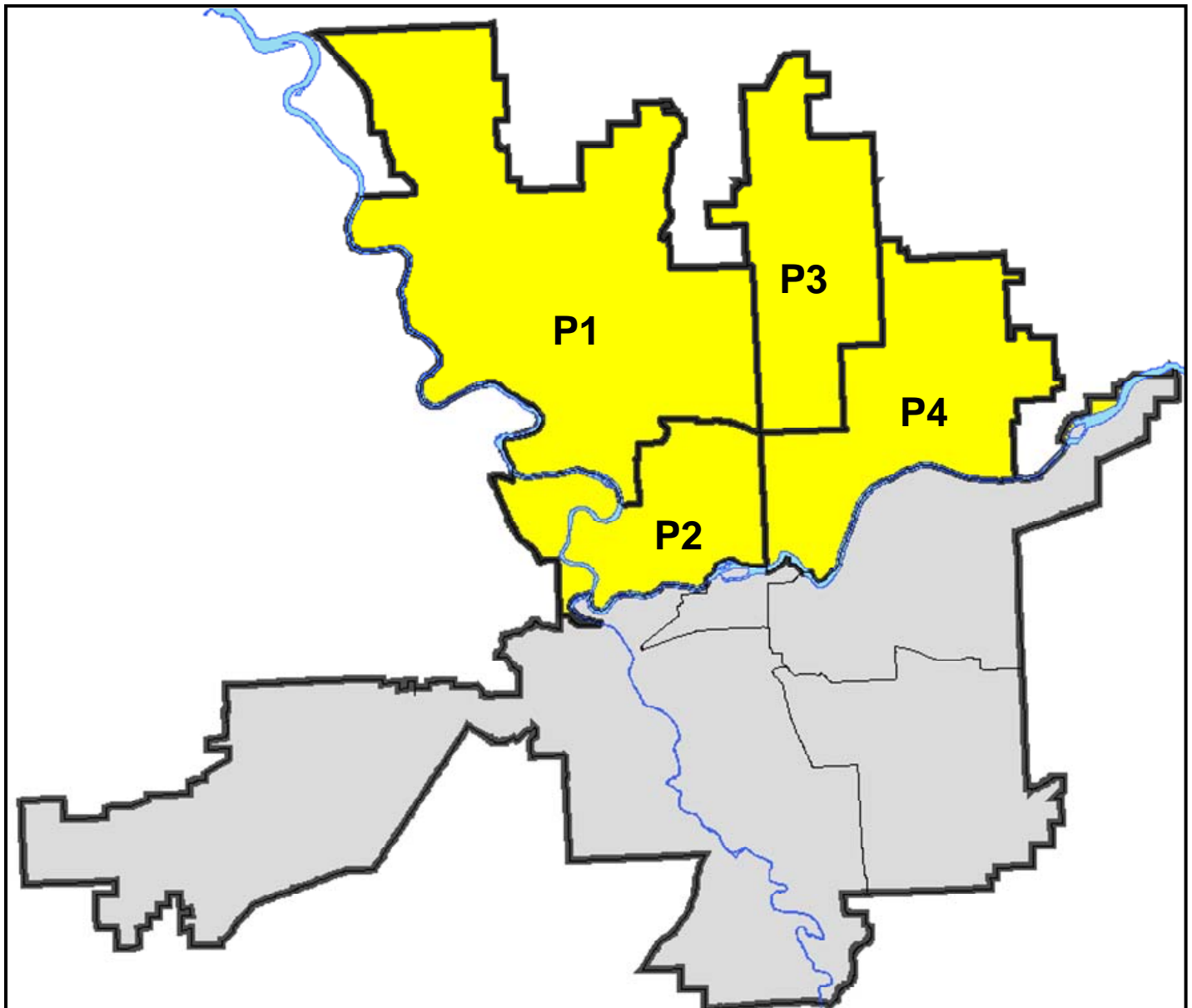
Captain Dan Torok

Northwest District (P1)

Central District (P2)

Neva-Wood District (P3)

Northeast District (P4)



POLICE SUMMARY - Ending: Saturday, December 22, 2018

NORTH PRECINCT (P1, P2, P3, and P4)



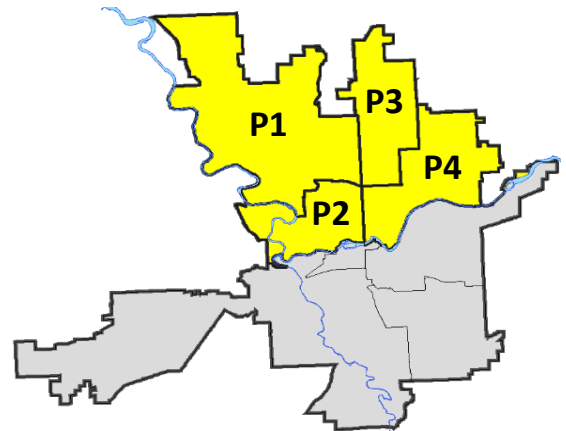
Preliminary IBR Counts

NIBRS Categories (Part 1 Selected)		7 Day Comparison			28 Day Comparison			YTD Comparison		
		Current	Prior	Percent	Current	Prior	Percent	Current	Prior	Percent
Violent	Criminal Homicide	1	0		1	0		5	3	66.67%
	Rape	6	1	500.00%	12	12	0.00%	177	144	22.92%
	Robbery - Commercial	0	1	-100.00%	4	3	33.33%	56	62	-9.68%
	Robbery - Person	1	1	0.00%	7	8	-12.50%	129	114	13.16%
	Aggravated Assault - Non DV	7	8	-12.50%	29	15	93.33%	328	301	8.97%
	Aggravated Assault - DV	6	4	50.00%	17	15	13.33%	265	209	26.79%
Violent Total:		21	15	40.00%	70	53	32.08%	960	833	15.25%
Property	Burglary - Residential	21	24	-12.50%	83	53	56.60%	727	783	-7.15%
	Burglary Garage	6	9	-33.33%	43	25	72.00%	408	393	3.82%
	Burglary Commercial	7	6	16.67%	21	22	-4.55%	230	264	-12.88%
	Larceny	146	173	-15.61%	663	630	5.24%	8162	7789	4.79%
	Vehicle Theft	28	33	-15.15%	108	98	10.20%	1172	1137	3.08%
	Arson	1	1	0.00%	4	1	300.00%	27	35	-22.86%
Property Total:		209	246	-15.04%	922	829	11.22%	10726	10401	3.12%
Preliminary Part 1 Crime Totals:		230	261	-11.88%	992	882	12.47%	11686	11234	4.02%
Current 7 Day Period:		12/16/2018 - 12/22/2018			Prior 7 Day Period:		12/9/2018 - 12/15/2018			
Current 28 Day Period:		11/25/2018 - 12/22/2018			Prior 28 Day Period:		10/28/2018 - 11/24/2018			
Current YTD Day Period:		1/1/2018 - 12/22/2018			Prior YTD Period:		1/1/2017 - 12/22/2017			

Prepared by SPD Crime Analysis Office - Monday, December 24, 2018

NOTE: SPD moved from UCR to the NIBRS reporting standard on 10/4/16 following the transition to a new RMS System. [Numbers on CompStat reports prior to this date should not be used as a comparison to those on this report.](#) Additional info on these reporting standards can be found on the FBI website: <https://ucr.fbi.gov/nibrs-overview>

This chart represents Preliminary counts of selected crime categories from Police Case Reports. Full statistical analysis to determine the confidence level of this data has not been performed. The % change columns on the preliminary counts differ from the percentage change on the NIBRS crime report, sometimes significantly. The CompStat report is designed for operational use and includes only selected NIBRS categories and coding less complex than full NIBRS rules. Official statistics for these and other NIBRS categories can be found on WASPC & FBI websites once available.



POLICE SUMMARY - Ending: Saturday, December 22, 2018



NW - Northwest District (P1)

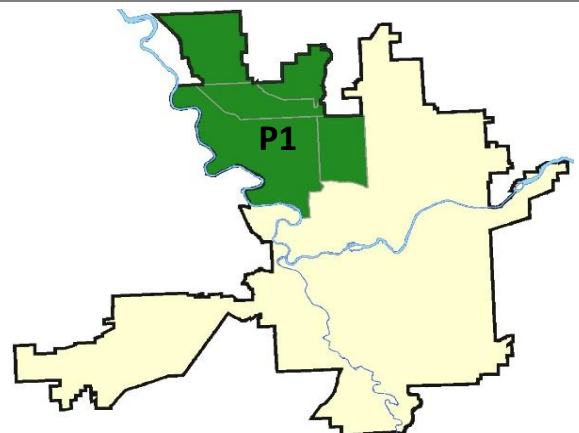
Preliminary IBR Counts

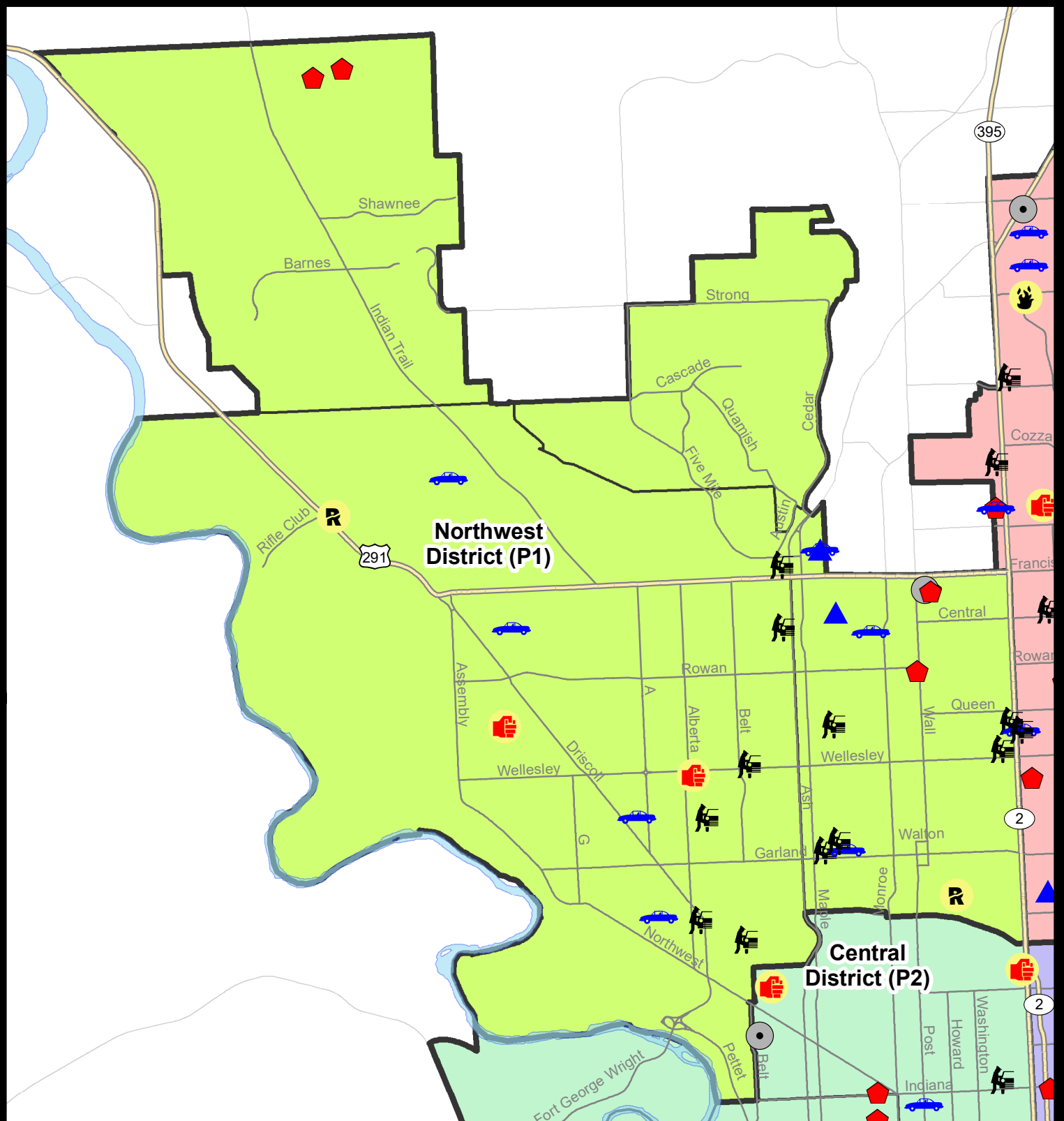
NIBRS Categories (Part 1 Selected)		7 Day Comparison			28 Day Comparison			YTD Comparison		
		Current	Prior	Percent	Current	Prior	Percent	Current	Prior	Percent
Violent	Criminal Homicide	1	0		1	0		2	0	
	Rape	3	0		3	1	200.00%	38	36	5.56%
	Robbery - Commercial	0	0		0	0		6	5	20.00%
	Robbery - Person	0	0		1	2	-50.00%	19	18	5.56%
	Aggravated Assault - Non DV	1	0		5	2	150.00%	50	52	-3.85%
	Aggravated Assault - DV	1	2	-50.00%	4	5	-20.00%	40	29	37.93%
Violent Total:		6	2	200.00%	14	10	40.00%	155	140	10.71%
Property	Burglary - Residential	6	6	0.00%	20	11	81.82%	163	201	-18.91%
	Burglary Garage	2	4	-50.00%	14	3	366.67%	102	122	-16.39%
	Burglary Commercial	1	0		2	5	-60.00%	34	37	-8.11%
	Larceny	24	29	-17.24%	133	117	13.68%	1688	1580	6.84%
	Vehicle Theft	7	9	-22.22%	25	17	47.06%	191	206	-7.28%
	Arson	0	0		0	0		4	9	-55.56%
Property Total:		40	48	-16.67%	194	153	26.80%	2182	2155	1.25%
Preliminary Part 1 Crime Totals:		46	50	-8.00%	208	163	27.61%	2337	2295	1.83%
Current 7 Day Period:		12/16/2018 - 12/22/2018			Prior 7 Day Period:		12/9/2018 - 12/15/2018			
Current 28 Day Period:		11/25/2018 - 12/22/2018			Prior 28 Day Period:		10/28/2018 - 11/24/2018			
Current YTD Day Period:		1/1/2018 - 12/22/2018			Prior YTD Period:		1/1/2017 - 12/22/2017			

Prepared by SPD Crime Analysis Office - Monday, December 24, 2018

NOTE: SPD moved from UCR to the NIBRS reporting standard on 10/4/16 following the transition to a new RMS System. [Numbers on CompStat reports prior to this date should not be used as a comparison to those on this report.](#) Additional info on these reporting standards can be found on the FBI website: <https://ucr.fbi.gov/nibrs-overview>

This chart represents Preliminary counts of selected crime categories from Police Case Reports. Full statistical analysis to determine the confidence level of this data has not been performed. The % change columns on the preliminary counts differ from the percentage change on the NIBRS crime report, sometimes significantly. The CompStat report is designed for operational use and includes only selected NIBRS categories and coding less complex than full NIBRS rules. Official statistics for these and other NIBRS categories can be found on WASPC & FBI websites once available.





City of Spokane
Northwest District (P1)
Selected
Crime Codes
2018-12-16 to 2018-12-22
 Prepared By:
 Crime Analysis Unit
 Spokane Police Department

Legend

NIBRS Events



Criminal Homicide



Rape



Robbery Commercial



Robbery Person



Aggravated Assault



Burglary Residential



Burglary Garage



Burglary Commercial



Vehicle Prowling



Vehicle Theft



Arson



Cases Represent LERMS Crime Codes
 Points may indicate multiple events
 Note: Veh Prowl is only Larceny displayed

For Additional Information on
 Incidents pertaining to an
 Area, Trend, or Pattern
 Contact Information Analysis

0 0.25 0.5 1 Miles



THIS IS NOT A LEGAL DOCUMENT:
 The information shown on this map is compiled
 from various sources and is subject to constant
 revision. Information shown on this map should
 not be used to determine the location of facilities
 in relationship to property lines, section lines,
 streets, etc.

Sunday - Saturday

NW - Northwest District (P1)

12/16/2018 TO 12/22/2018



<u>A/C</u>	<u>Offense Statute</u>	<u>Address</u>	<u>Reported Date</u>	<u>Dist</u>
C	RAPE-2ND (RAPE)		12/20/2018	P1
<u>SPA1BS</u>				
A	BURGLARY 2D GARAGE	6500 N CEDAR RD	12/19/2018	P1
C	RAPE-2ND (RAPE)		12/19/2018	P1
C	THEFT OF MOTOR VEHICLE	6500 N CEDAR RD	12/19/2018	P1
C	THEFT OF MOTOR VEHICLE	4300 W EXCELL AVE	12/22/2018	P1
C	THEFT-3D (From Building)	1800 W FRANCIS AVE	12/17/2018	P1
C	THEFT-3D (From Motor Vehicle)	1700 W FRANCIS AVE	12/21/2018	P1
<u>SPA1IT</u>				
C	BURGLARY-RESIDENTIAL	10700 N PORTSMOUTH CT	12/18/2018	P1
C	BURGLARY-RESIDENTIAL	5100 W MILLBURY AVE	12/21/2018	P1
C	MAIL THEFT (All Others)	6000 W COMANCHE AVE	12/19/2018	P1
C	THEFT-3D (All Other Thefts)	5100 W HOWESDALE DR	12/16/2018	P1
<u>SPA1NH</u>				
A	BURGLARY 1D RESIDENTIAL	6100 N HOWARD ST	12/22/2018	P1
C	BURGLARY 1D RESIDENTIAL	6100 N HOWARD ST	12/22/2018	P1
A	BURGLARY 1D RESIDENTIAL	6100 N HOWARD ST	12/22/2018	P1
C	BURGLARY 2D COMMERCIAL	6100 N HOWARD ST	12/22/2018	P1
C	BURGLARY 2D GARAGE	1300 W BISMARCK AVE	12/20/2018	P1
C	BURGLARY-RESIDENTIAL	5400 N WALL ST	12/21/2018	P1
C	MURDER-1D	800 W WALTON AVE	12/16/2018	P2
C	RAPE-3D (RAPE)		12/18/2018	P2
C	THEFT 3D FROM BUILDING	6100 N HOWARD ST	12/22/2018	P1
C	THEFT OF MOTOR VEHICLE	5800 N MADISON ST	12/18/2018	P1
C	THEFT OF MOTOR VEHICLE	3900 N HAWTHORNE ST	12/20/2018	P3
C	THEFT-2D (From Building)	5400 N MAPLE ST	12/19/2018	P1
C	THEFT-2D (From Motor Vehicle)	5000 N DIVISION ST	12/21/2018	P1
C	THEFT-2D (From Motor Vehicle)	4000 N CEDAR ST	12/21/2018	P1
C	THEFT-2D (From Motor Vehicle)	4700 N DIVISION ST	12/22/2018	P1
C	THEFT-2D (From Motor Vehicle)	5000 N CEDAR ST	12/22/2018	P1
C	THEFT-3D (All Other Thefts)	W EVERETT AVE / N MONROE ST	12/17/2018	P1
C	THEFT-3D (From Motor Vehicle)	3900 N WALNUT ST	12/18/2018	P1
<u>SPA1NW</u>				
C	ASSAULT-2D	5100 N RUSTLE ST	12/16/2018	P1
C	IBR Purposes Only - Aggravated Assault	2500 W WELLESLEY AVE	12/16/2018	P1
C	MAIL THEFT (All Others)	3300 W DALTON AVE	12/19/2018	P1
C	THEFT OF MOTOR VEHICLE	2900 W LONGFELLOW AVE	12/17/2018	P1

For protection of victim privacy, the entire address on sexual assault crimes has been redacted.

A/C	Offense Statute	Address	Reported Date	Dist
C	THEFT OF MOTOR VEHICLE	5800 N SUTHERLIN ST	12/17/2018	P1
C	THEFT OF MOTOR VEHICLE	3400 N MILTON ST	12/20/2018	P1
C	THEFT-2D (From Motor Vehicle)	2400 W LONGFELLOW AVE	12/18/2018	P1
C	THEFT-3D (All Other Thefts)	6000 N ASSEMBLY ST	12/16/2018	P1
C	THEFT-3D (All Other Thefts)	2500 W WELLESLEY AVE	12/17/2018	P1
C	THEFT-3D (All Other Thefts)	5700 N BELT ST	12/21/2018	P1
C	THEFT-3D (From Building)	6000 N ASSEMBLY ST	12/22/2018	P1
A	THEFT-3D (From Motor Vehicle)	2200 W DALTON AVE	12/17/2018	P1
C	THEFT-3D (From Motor Vehicle)	2500 W COURTLAND AVE	12/18/2018	P1
A	THEFT-3D (From Motor Vehicle)	5800 N OAK ST	12/18/2018	P1
C	THEFT-3D (Motor Vehicle Parts or Accessories)	2500 W WELLESLEY AVE	12/20/2018	P1
C	THEFT-3D (Shoplifting)	2500 W WELLESLEY AVE	12/17/2018	P1
A	VEHICLE PROWLING-2D/No Theft	4700 N ELGIN ST	12/20/2018	P1

POLICE SUMMARY - Ending: Saturday, December 22, 2018



NW - North Central District (P2)

Preliminary IBR Counts

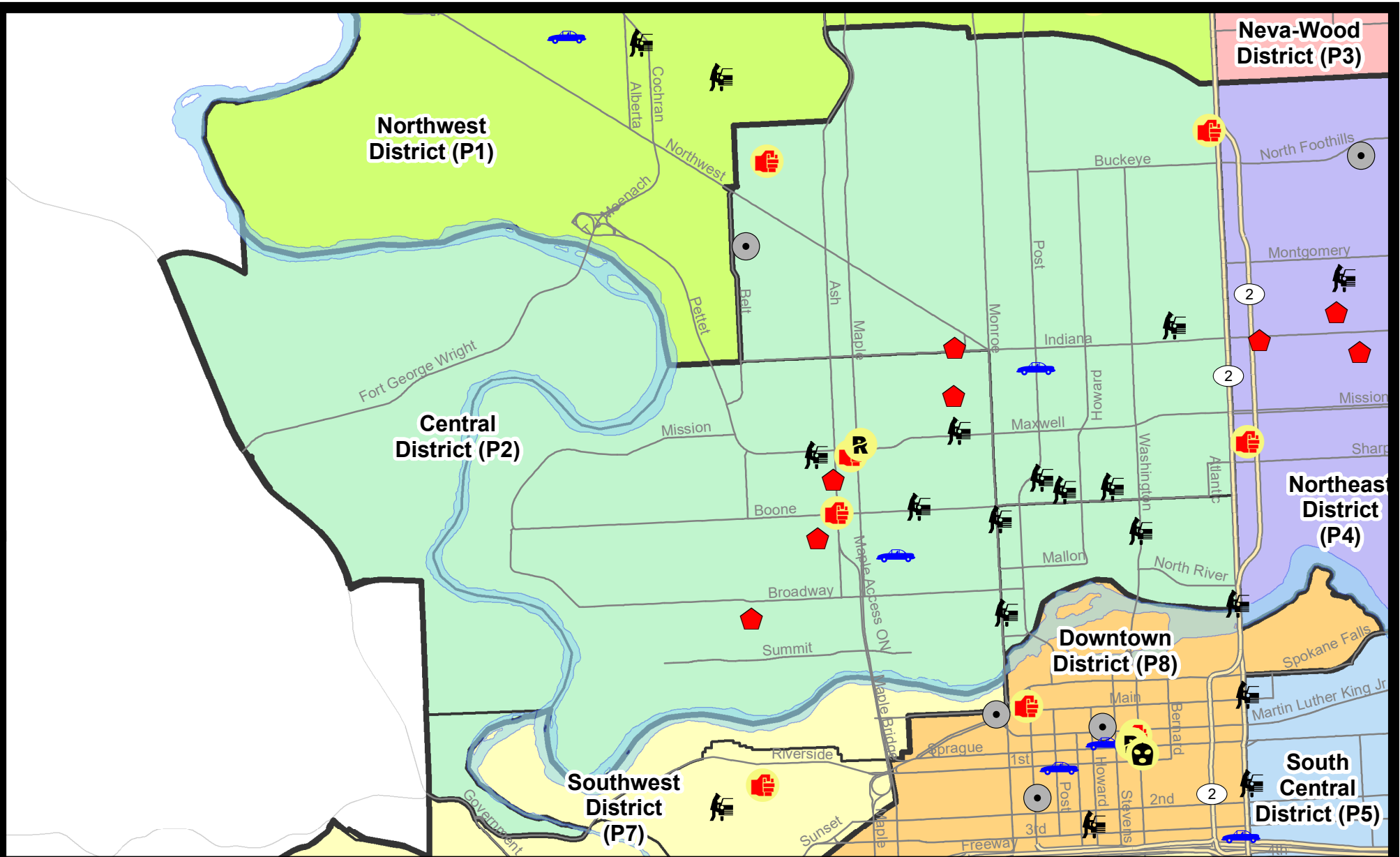
NIBRS Categories (Part 1 Selected)		7 Day Comparison			28 Day Comparison			YTD Comparison		
		Current	Prior	Percent	Current	Prior	Percent	Current	Prior	Percent
Violent	Criminal Homicide	0	0		0	0		0	1	-100.00%
	Rape	1	0		1	6	-83.33%	46	40	15.00%
	Robbery - Commercial	0	1	-100.00%	1	0		8	7	14.29%
	Robbery - Person	0	1	-100.00%	2	1	100.00%	36	25	44.00%
	Aggravated Assault - Non DV	3	1	200.00%	7	5	40.00%	76	81	-6.17%
	Aggravated Assault - DV	1	0		3	5	-40.00%	68	50	36.00%
Violent Total:		5	3	66.67%	14	17	-17.65%	234	204	14.71%
Property	Burglary - Residential	5	4	25.00%	17	17	0.00%	158	189	-16.40%
	Burglary Garage	0	0		8	11	-27.27%	85	82	3.66%
	Burglary Commercial	1	1	0.00%	4	3	33.33%	59	87	-32.18%
	Larceny	34	30	13.33%	117	109	7.34%	1496	1436	4.18%
	Vehicle Theft	2	5	-60.00%	18	18	0.00%	250	221	13.12%
	Arson	0	0		0	0		2	7	-71.43%
Property Total:		42	40	5.00%	164	158	3.80%	2050	2022	1.38%
Preliminary Part 1 Crime Totals:		47	43	9.30%	178	175	1.71%	2284	2226	2.61%
Current 7 Day Period:		12/16/2018 - 12/22/2018			Prior 7 Day Period:		12/9/2018 - 12/15/2018			
Current 28 Day Period:		11/25/2018 - 12/22/2018			Prior 28 Day Period:		10/28/2018 - 11/24/2018			
Current YTD Day Period:		1/1/2018 - 12/22/2018			Prior YTD Period:		1/1/2017 - 12/22/2017			

Prepared by SPD Crime Analysis Office - Monday, December 24, 2018

NOTE: SPD moved from UCR to the NIBRS reporting standard on 10/4/16 following the transition to a new RMS System. [Numbers on CompStat reports prior to this date should not be used as a comparison to those on this report.](#) Additional info on these reporting standards can be found on the FBI website: <https://ucr.fbi.gov/nibrs-overview>

This chart represents Preliminary counts of selected crime categories from Police Case Reports. Full statistical analysis to determine the confidence level of this data has not been performed. The % change columns on the preliminary counts differ from the percentage change on the NIBRS crime report, sometimes significantly. The CompStat report is designed for operational use and includes only selected NIBRS categories and coding less complex than full NIBRS rules. Official statistics for these and other NIBRS categories can be found on WASPC & FBI websites once available.





City of Spokane
Central District (P2)
Selected
Crime Types
2018-12-16 to 2018-12-22
 Prepared By:
 Crime Analysis Unit
 Spokane Police Department

Legend

NIBRS Events

- | | | | |
|-------------------|--------------------|----------------------|---------------------|
| Criminal Homicide | Robbery Commercial | Aggravated Assault | Burglary Commercial |
| Rape | Robbery Person | Burglary Residential | Vehicle Prowling |
| | | Burglary Garage | Vehicle Theft |
| | | Arson | |

Cases Represent LERMS Crime Codes
 Points may indicate multiple events
 Note: Veh Prowl is only Larceny category displayed



For Additional Information on Incidents
 pertaining to an Area, Trend, or Pattern
 Contact Information Analysis

0 0.2 0.4 0.6 Miles



THIS IS NOT A LEGAL DOCUMENT:
 The information shown on this map is compiled
 from various sources and is subject to constant
 revision. Information shown on this map should
 not be used to determine the location of facilities
 in relationship to property lines, section lines,
 streets, etc.



Sunday - Saturday

NW - Central District (P2)

12/16/2018 TO 12/22/2018



<u>A/C</u>	<u>Offense Statute</u>	<u>Address</u>	<u>Reported Date</u>	<u>Dist</u>
<u>SPA2EG</u>				
C	ASSAULT - 4D (Weapon Involved)	2800 N DIVISION ST	12/21/2018	P2
C	ASSAULT-2D	1900 W GRACE AVE	12/20/2018	P2
C	BURGLARY 2D COMMERCIAL	2000 W CARLISLE AVE	12/19/2018	P2
A	BURGLARY 2D FENCED AREA	900 W MONTGOMERY AVE	12/16/2018	P1
C	BURGLARY-RESIDENTIAL	1100 W INDIANA AVE	12/21/2018	P2
C	THEFT 3D VEHICLE PARTS AND ACCESSORIES	W CHELAN AVE / N JEFFERSON ST	12/20/2018	P2
C	THEFT 3D VEHICLE PARTS AND ACCESSORIES	1400 W CHELAN AVE	12/20/2018	P2
C	THEFT OF MOTOR VEHICLE	N POST ST / W NORA AVE	12/20/2018	P1
C	THEFT-2D (From Motor Vehicle)	1200 N STEVENS ST	12/16/2018	P2
C	THEFT-2D (From Motor Vehicle)	N POST ST / W SHARP AVE	12/17/2018	P2
C	THEFT-3D (All Other Thefts)	900 W AUGUSTA AVE	12/21/2018	P2
A	THEFT-3D (All Other Thefts)	700 W KNOX AVE	12/21/2018	P2
C	THEFT-3D (From Building)	2000 N LINCOLN ST	12/17/2018	P2
C	THEFT-3D (From Motor Vehicle)	700 W BOONE AVE	12/16/2018	P2
C	THEFT-3D (From Motor Vehicle)	200 W SHANNON AVE	12/17/2018	P2
C	THEFT-3D (Motor Vehicle Parts or Accessories)	700 W BOONE AVE	12/16/2018	P2
C	THEFT-3D (Motor Vehicle Parts or Accessories)	2400 N DIVISION ST	12/17/2018	P2
C	THEFT-3D (Shoplifting)	2500 N MONROE ST	12/17/2018	P2
C	THEFT-CITY (Shoplifting)	1600 W NORTHWEST BLVD	12/21/2018	P1
<u>SPA2RS</u>				
C	THEFT-3D (From Motor Vehicle)	1100 N MONROE ST	12/17/2018	P2
C	THEFT-3D (From Motor Vehicle)	700 N DIVISION ST	12/20/2018	P2
A	THEFT-3D (From Motor Vehicle)	600 N MONROE ST	12/20/2018	P2
C	THEFT-3D (From Motor Vehicle)	N WASHINGTON ST / W DEAN AVE	12/20/2018	P2
C	THEFT-3D (Shoplifting)	300 W BOONE AVE	12/19/2018	P2
<u>SPA2WC</u>				
C	ASSAULT-2D	1400 N MAPLE ST	12/19/2018	P1
C	ASSAULT-3D (d)or(f) (Weapon/Instrument/Bodily Harm)	1700 W BOONE AVE	12/21/2018	P2
A	BURGLARY 1D RESIDENTIAL	1300 N ASH ST	12/21/2018	P2
C	BURGLARY-RESIDENTIAL	1100 W AUGUSTA AVE	12/16/2018	P1
C	BURGLARY-RESIDENTIAL	2000 W COLLEGE AVE	12/18/2018	P1
C	BURGLARY-RESIDENTIAL	1700 W GARDNER AVE	12/20/2018	P1
C	MAIL THEFT (From a Building)	1300 W BOONE AVE	12/20/2018	P2
C	RAPE-3D (RAPE)		12/21/2018	P2
C	THEFT 3D VEHICLE PARTS AND ACCESSORIES	1100 W MALLON AVE	12/22/2018	P2
A	THEFT OF MOTOR VEHICLE	1400 W DEAN AVE	12/20/2018	P2
C	THEFT-2D (From Building)	1100 W COLLEGE AVE	12/18/2018	P2

For protection of victim privacy, the entire address on sexual assault crimes has been redacted.

A/C	Offense Statute	Address	Reported Date	Dist
C	THEFT-2D (From Building)	1500 N ADAMS ST	12/21/2018	P2
C	THEFT-2D (From Building)	2300 W SINTO AVE	12/22/2018	P2
C	THEFT-2D (From Building)	1100 W BROADWAY AVE	12/22/2018	P2
C	THEFT-3D (All Other Thefts)	1100 W AUGUSTA AVE	12/16/2018	P1
C	THEFT-3D (All Other Thefts)	1800 W GARDNER AVE	12/17/2018	P2
C	THEFT-3D (All Other Thefts)	2200 W GARDNER AVE	12/20/2018	P2
C	THEFT-3D (All Other Thefts)	1100 W COLLEGE AVE	12/20/2018	P2
C	THEFT-3D (All Other Thefts)	1300 W BOONE AVE	12/22/2018	P2
C	THEFT-3D (From Building)	1500 N CEDAR ST	12/21/2018	P2
A	THEFT-3D (From Motor Vehicle)	1300 W BOONE AVE	12/16/2018	P2
C	THEFT-3D (From Motor Vehicle)	1700 W MAXWELL AVE	12/18/2018	P2
A	THEFT-3D (From Motor Vehicle)	1100 W MAXWELL AVE	12/21/2018	P2

POLICE SUMMARY - Ending: Saturday, December 22, 2018



NE - Neva-Wood District (P3)

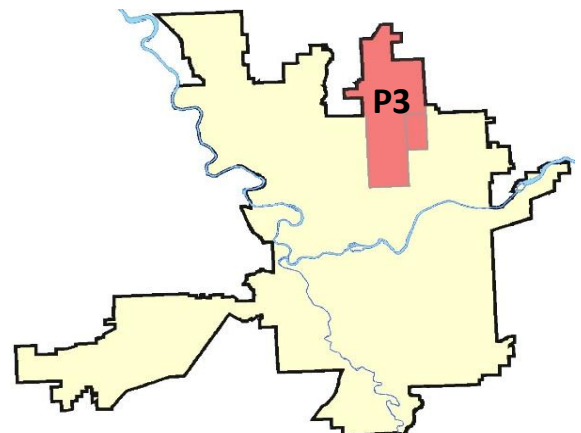
Preliminary IBR Counts

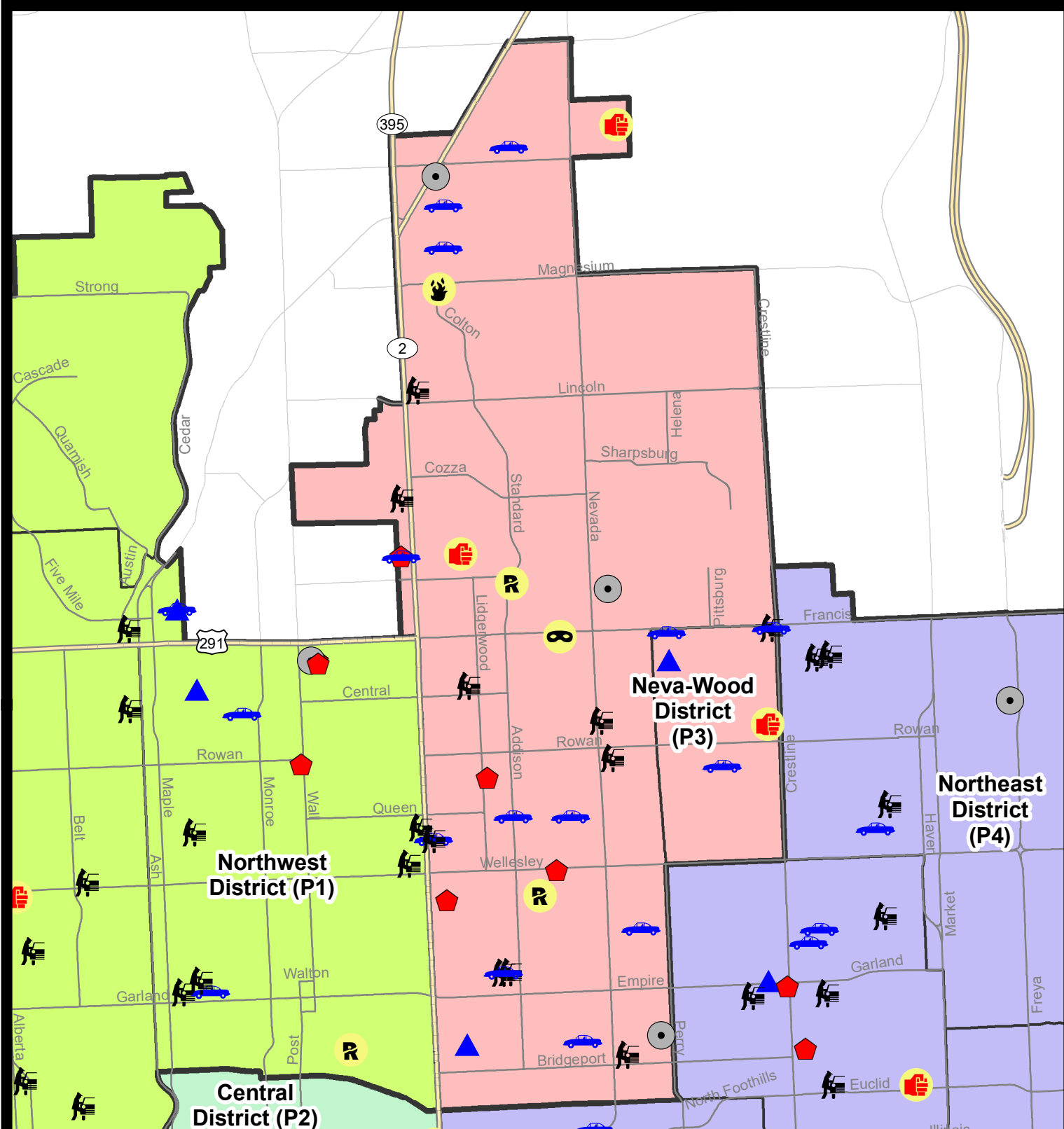
NIBRS Categories (Part 1 Selected)		7 Day Comparison			28 Day Comparison			YTD Comparison		
		Current	Prior	Percent	Current	Prior	Percent	Current	Prior	Percent
Violent	Criminal Homicide	0	0		0	0		1	1	0.00%
	Rape	2	0		6	2	200.00%	47	27	74.07%
	Robbery - Commercial	0	0		3	0		24	30	-20.00%
	Robbery - Person	1	0		4	1	300.00%	38	34	11.76%
	Aggravated Assault - Non DV	1	3	-66.67%	6	2	200.00%	100	90	11.11%
	Aggravated Assault - DV	2	1	100.00%	6	3	100.00%	83	75	10.67%
Violent Total:		6	4	50.00%	25	8	212.50%	293	257	14.01%
Property	Burglary - Residential	4	6	-33.33%	21	12	75.00%	199	219	-9.13%
	Burglary Garage	3	4	-25.00%	15	5	200.00%	143	119	20.17%
	Burglary Commercial	3	4	-25.00%	10	9	11.11%	72	75	-4.00%
	Larceny	59	83	-28.92%	273	243	12.35%	3128	3113	0.48%
	Vehicle Theft	13	11	18.18%	38	26	46.15%	374	402	-6.97%
	Arson	1	1	0.00%	3	1	200.00%	10	6	66.67%
Property Total:		83	109	-23.85%	360	296	21.62%	3926	3934	-0.20%
Preliminary Part 1 Crime Totals:		89	113	-21.24%	385	304	26.64%	4219	4191	0.67%
Current 7 Day Period:		12/16/2018 - 12/22/2018			Prior 7 Day Period:		12/9/2018 - 12/15/2018			
Current 28 Day Period:		11/25/2018 - 12/22/2018			Prior 28 Day Period:		10/28/2018 - 11/24/2018			
Current YTD Day Period:		1/1/2018 - 12/22/2018			Prior YTD Period:		1/1/2017 - 12/22/2017			

Prepared by SPD Crime Analysis Office - Monday, December 24, 2018

NOTE: SPD moved from UCR to the NIBRS reporting standard on 10/4/16 following the transition to a new RMS System. [Numbers on CompStat reports prior to this date should not be used as a comparison to those on this report.](#) Additional info on these reporting standards can be found on the FBI website: <https://ucr.fbi.gov/nibrs-overview>

This chart represents Preliminary counts of selected crime categories from Police Case Reports. Full statistical analysis to determine the confidence level of this data has not been performed. The % change columns on the preliminary counts differ from the percentage change on the NIBRS crime report, sometimes significantly. The CompStat report is designed for operational use and includes only selected NIBRS categories and coding less complex than full NIBRS rules. Official statistics for these and other NIBRS categories can be found on WASPC & FBI websites once available.





City of Spokane
Neva-Wood District (P3)
Selected Crime Codes
2018-12-16 to 2018-12-22
 Prepared By:
 Crime Analysis Unit
 Spokane Police Department

Legend

NIBRS Events

Criminal Homicide	Robbery Person	Burglary Commercial
Rape	Aggravated Assault	Vehicle Prowling
Robbery Commercial	Burglary Residential	Vehicle Theft
	Burglary Garage	Arson

For Additional Information on Incidents pertaining to an Area, Trend, or Pattern Contact Information Analysis

*Cases Represent LERMS Crime Codes
 Points may indicate multiple events
 Note: Veh Prowl is only Larceny displayed*

0 0.2 0.4 0.8 Miles

THIS IS NOT A LEGAL DOCUMENT:
 The information shown on this map is compiled from various sources and is subject to constant revision. Information shown on this map should not be used to determine the location of facilities in relationship to property lines, section lines, streets, etc.

Sunday - Saturday

NE - Neva-Wood District (P3)

12/16/2018 TO 12/22/2018



A/C	Offense Statute	Address	Reported Date	Dist
SPB3NL				
C	ARSON-1D	8600 N COLTON ST	12/16/2018	P4
C	ASSAULT-2D	1200 E WESTVIEW CT	12/20/2018	P4
C	BURGLARY 2D COMMERCIAL	6500 N NEVADA ST	12/18/2018	P4
A	BURGLARY 2D COMMERCIAL	9400 N NEWPORT HWY	12/20/2018	P2
C	BURGLARY 2D COMMERCIAL	1300 E GLASS AVE	12/20/2018	P4
C	BURGLARY 2D GARAGE	100 E GLASS AVE	12/20/2018	P3
C	BURGLARY 2D GARAGE	100 E GLASS AVE	12/20/2018	P4
C	BURGLARY-RESIDENTIAL	6800 N ATLANTIC ST	12/16/2018	P1
C	BURGLARY-RESIDENTIAL	0 E PRINCETON AVE	12/16/2018	P4
C	BURGLARY-RESIDENTIAL	300 E SANSON AVE	12/17/2018	P1
C	BURGLARY-RESIDENTIAL	600 E WELLESLEY AVE	12/22/2018	P4
C	HARASSMENT (Weapon Involved)	200 E WEDGEWOOD AVE	12/18/2018	P6
C	MAIL THEFT (From a Building)	9400 N DIVISION ST	12/17/2018	P3
C	RAPE-2ND (RAPE)		12/16/2018	P4
C	RAPE-3D (RAPE)		12/19/2018	P3
C	RETAIL THEFT W/ SPECIAL CIRCUMSTANCES	4700 N DIVISION ST	12/16/2018	P1
A	ROBBERY 1D PERSON (NOT PURSE SNATCHING)	700 E FRANCIS AVE	12/21/2018	P4
C	THEFT 1D POCKET PICKING	7400 N DIVISION ST	12/20/2018	P3
C	THEFT 2D FROM BUILDING	0 W HOUSTON AVE	12/22/2018	P3
C	THEFT 3D FROM BUILDING	100 E GLASS AVE	12/20/2018	P4
C	THEFT OF MOTOR VEHICLE	8800 N COLTON ST	12/16/2018	P1
C	THEFT OF MOTOR VEHICLE	6800 N ATLANTIC ST	12/16/2018	P4
C	THEFT OF MOTOR VEHICLE	1200 E RICH AVE	12/16/2018	P1
C	THEFT OF MOTOR VEHICLE	5000 N CINCINNATI ST	12/17/2018	P1
C	THEFT OF MOTOR VEHICLE	N ADDISON ST / E QUEEN AVE	12/17/2018	P2
C	THEFT OF MOTOR VEHICLE	4700 N DIVISION ST	12/17/2018	P4
A	THEFT OF MOTOR VEHICLE	300 E WALTON AVE	12/18/2018	P3
C	THEFT OF MOTOR VEHICLE	9100 N NEWPORT HWY	12/18/2018	P2
C	THEFT OF MOTOR VEHICLE	E GLASS AVE / N CINCINNATI ST	12/19/2018	P4
C	THEFT OF MOTOR VEHICLE	600 E HOLLAND AVE	12/20/2018	P4
C	THEFT-1D (All Other Thefts)	1300 E WALTON AVE	12/16/2018	P3
C	THEFT-1D (All Other Thefts)	5600 N DIVISION ST	12/18/2018	P2
C	THEFT-2D (All Other Thefts)	600 E WELLESLEY AVE	12/19/2018	P7
C	THEFT-2D (All Other Thefts)	9600 N NEWPORT HWY	12/22/2018	P3
C	THEFT-2D (From Building)	1000 E WABASH AVE	12/19/2018	P3
C	THEFT-2D (From Motor Vehicle)	4700 N DIVISION ST	12/18/2018	P3
C	THEFT-2D (From Motor Vehicle)	1000 E NORTH AVE	12/19/2018	P3
C	THEFT-2D (Shoplifting)	9600 N NEWPORT HWY	12/20/2018	P3

For protection of victim privacy, the entire address on sexual assault crimes has been redacted.

A/C	Offense Statute	Address	Reported Date	Dist
C	THEFT-3D (All Other Thefts)	3300 N NEVADA ST	12/16/2018	P3
C	THEFT-3D (All Other Thefts)	E PROVIDENCE AVE / N STANDARD ST	12/17/2018	P3
C	THEFT-3D (All Other Thefts)	N NEVADA ST / E LONGFELLOW AVE	12/21/2018	P3
C	THEFT-3D (All Other Thefts)	1200 E LYONS AVE	12/22/2018	P3
C	THEFT-3D (From Building)	0 W HOUSTON AVE	12/19/2018	P3
C	THEFT-3D (From Building)	600 E ST THOMAS MOORE WAY	12/19/2018	P3
C	THEFT-3D (From Building)	1300 E OLYMPIC AVE	12/21/2018	P3
C	THEFT-3D (From Motor Vehicle)	0 E LINCOLN RD	12/16/2018	P3
C	THEFT-3D (From Motor Vehicle)	1000 E JOSEPH AVE	12/16/2018	P3
C	THEFT-3D (From Motor Vehicle)	1000 E COURTLAND AVE	12/16/2018	P3
C	THEFT-3D (From Motor Vehicle)	5900 N LIDGERWOOD ST	12/17/2018	P3
A	THEFT-3D (From Motor Vehicle)	400 E WALTON AVE	12/18/2018	P3
C	THEFT-3D (From Motor Vehicle)	300 E WALTON AVE	12/18/2018	P3
C	THEFT-3D (From Motor Vehicle)	7100 N DIVISION ST	12/22/2018	P3
C	THEFT-3D (Motor Vehicle Parts or Accessories)	8000 N DAKOTA ST	12/17/2018	P3
C	THEFT-3D (Motor Vehicle Parts or Accessories)	6100 N COLTON ST	12/18/2018	P3
C	THEFT-3D (Shoplifting)	9100 N NEWPORT HWY	12/16/2018	P3
C	THEFT-3D (Shoplifting)	4700 N DIVISION ST	12/16/2018	P3
C	THEFT-3D (Shoplifting)	4700 N DIVISION ST	12/16/2018	P3
C	THEFT-3D (Shoplifting)	9500 N NEWPORT HWY	12/16/2018	P3
C	THEFT-3D (Shoplifting)	9500 N NEWPORT HWY	12/16/2018	P3
C	THEFT-3D (Shoplifting)	9500 N NEWPORT HWY	12/16/2018	P3
C	THEFT-3D (Shoplifting)	4700 N DIVISION ST	12/17/2018	P3
C	THEFT-3D (Shoplifting)	6600 N DIVISION ST	12/18/2018	P3
C	THEFT-3D (Shoplifting)	4700 N DIVISION ST	12/18/2018	P3
C	THEFT-3D (Shoplifting)	900 E WELLESLEY AVE	12/18/2018	P3
C	THEFT-3D (Shoplifting)	6500 N NEVADA ST	12/18/2018	P3
C	THEFT-3D (Shoplifting)	7500 N DIVISION ST	12/19/2018	P3
C	THEFT-3D (Shoplifting)	4700 N DIVISION ST	12/20/2018	P3
C	THEFT-3D (Shoplifting)	6700 N DIVISION ST	12/20/2018	P3
C	THEFT-3D (Shoplifting)	4700 N DIVISION ST	12/21/2018	P3
C	THEFT-3D (Shoplifting)	4700 N DIVISION ST	12/21/2018	P3
C	THEFT-3D (Shoplifting)	9200 N COLTON ST	12/21/2018	P3
C	THEFT-3D (Shoplifting)	9200 N COLTON ST	12/21/2018	P3
C	THEFT-3D (Shoplifting)	5600 N DIVISION ST	12/21/2018	P3
C	THEFT-3D (Shoplifting)	9500 N NEWPORT HWY	12/21/2018	P3
C	THEFT-3D (Shoplifting)	9500 N NEWPORT HWY	12/22/2018	P3
C	THEFT-3D (Shoplifting)	4700 N DIVISION ST	12/22/2018	P3
C	THEFT-CITY (All Other Thefts)	500 E EMPIRE AVE	12/17/2018	P4
C	THEFT-CITY (Shoplifting)	9200 N COLTON ST	12/20/2018	P3
C	THEFT-CITY (Shoplifting)	9200 N COLTON ST	12/20/2018	P3
C	THEFT-CITY (Shoplifting)	10100 N NEWPORT HWY	12/20/2018	P3
C	THEFT-CITY (Shoplifting)	4700 N DIVISION ST	12/22/2018	P4

For protection of victim privacy, the entire address on sexual assault crimes has been redacted.

A/C	Offense Statute	Address	Reported Date	Dist
C	THEFT-CITY (Shoplifting)	9700 N NEWPORT HWY	12/22/2018	P3
C	VEHICLE PROWLING-2D/Theft of Motor Vehicle Parts or Acce	9100 N NEWPORT HWY	12/18/2018	P2

SPB3WH

C	ASSAULT-2D	2000 E NEBRASKA AVE	12/17/2018	P3
C	BURGLARY 2D GARAGE	1500 E DALKE AVE	12/19/2018	P4
C	THEFT OF MOTOR VEHICLE	1400 E FRANCIS AVE	12/19/2018	P3
C	THEFT OF MOTOR VEHICLE	1700 E SANSON AVE	12/19/2018	P4
C	THEFT OF MOTOR VEHICLE	2000 E FRANCIS AVE	12/21/2018	P4
C	THEFT-CITY (From Motor Vehicle)	2000 E FRANCIS AVE	12/21/2018	P4

POLICE SUMMARY - Ending: Saturday, December 22, 2018



NE - Northeast District (P4)

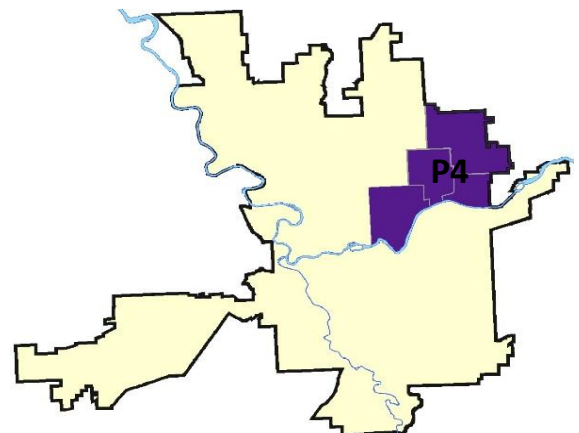
Preliminary IBR Counts

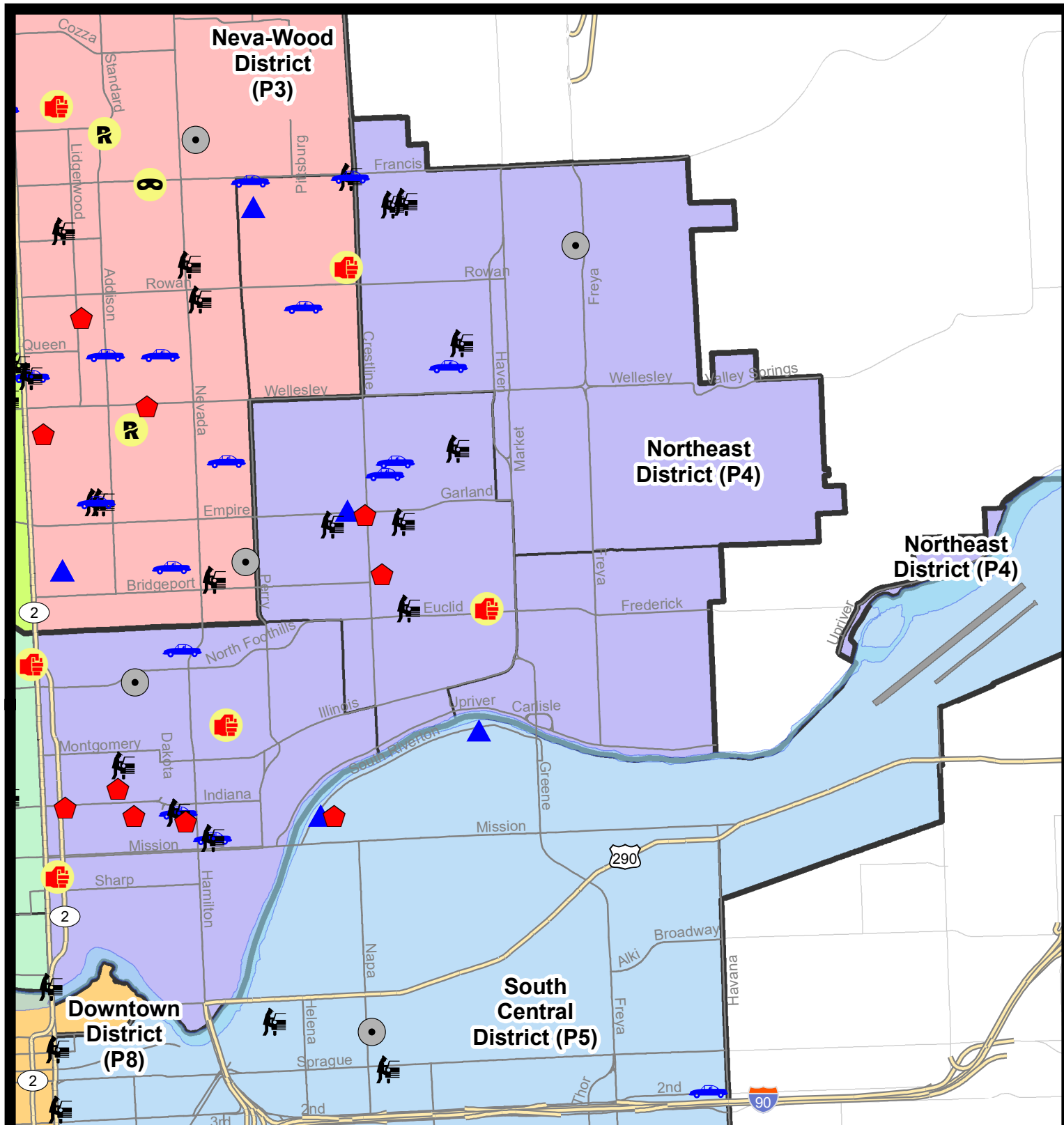
NIBRS Categories (Part 1 Selected)		7 Day Comparison			28 Day Comparison			YTD Comparison		
		Current	Prior	Percent	Current	Prior	Percent	Current	Prior	Percent
Violent	Criminal Homicide	0	0		0	0		2	1	100.00%
	Rape	0	1	-100.00%	2	3	-33.33%	46	41	12.20%
	Robbery - Commercial	0	0		0	3	-100.00%	18	20	-10.00%
	Robbery - Person	0	0		0	4	-100.00%	36	37	-2.70%
	Aggravated Assault - Non DV	2	4	-50.00%	11	6	83.33%	102	78	30.77%
	Aggravated Assault - DV	2	1	100.00%	4	2	100.00%	74	55	34.55%
Violent Total:		4	6	-33.33%	17	18	-5.56%	278	232	19.83%
Property	Burglary - Residential	6	8	-25.00%	25	13	92.31%	207	174	18.97%
	Burglary Garage	1	1	0.00%	6	6	0.00%	78	70	11.43%
	Burglary Commercial	2	1	100.00%	5	5	0.00%	65	65	0.00%
	Larceny	29	31	-6.45%	140	161	-13.04%	1850	1660	11.45%
	Vehicle Theft	6	8	-25.00%	27	37	-27.03%	357	308	15.91%
	Arson	0	0		1	0		11	13	-15.38%
Property Total:		44	49	-10.20%	204	222	-8.11%	2568	2290	12.14%
Preliminary Part 1 Crime Totals:		48	55	-12.73%	221	240	-7.92%	2846	2522	12.85%
Current 7 Day Period:		12/16/2018 - 12/22/2018			Prior 7 Day Period:		12/9/2018 - 12/15/2018			
Current 28 Day Period:		11/25/2018 - 12/22/2018			Prior 28 Day Period:		10/28/2018 - 11/24/2018			
Current YTD Day Period:		1/1/2018 - 12/22/2018			Prior YTD Period:		1/1/2017 - 12/22/2017			

Prepared by SPD Crime Analysis Office - Monday, December 24, 2018

NOTE: SPD moved from UCR to the NIBRS reporting standard on 10/4/16 following the transition to a new RMS System. [Numbers on CompStat reports prior to this date should not be used as a comparison to those on this report.](#) Additional info on these reporting standards can be found on the FBI website: <https://ucr.fbi.gov/nibrs-overview>

This chart represents Preliminary counts of selected crime categories from Police Case Reports. Full statistical analysis to determine the confidence level of this data has not been performed. The % change columns on the preliminary counts differ from the percentage change on the NIBRS crime report, sometimes significantly. The CompStat report is designed for operational use and includes only selected NIBRS categories and coding less complex than full NIBRS rules. Official statistics for these and other NIBRS categories can be found on WASPC & FBI websites once available.





City of Spokane
Northeast District (P4)
Selected Crime Codes
2018-12-16 to 2018-12-22
 Prepared By:
 Crime Analysis Unit
 Spokane Police Department

Legend

NIBRS Events



Criminal Homicide



Rape



Robbery Commercial



Robbery Person



Aggravated Assault



Burglary Residential



Burglary Garage



Burglary Commercial



Vehicle Prowling



Vehicle Theft



Arson



Cases Represent LERMS Crime Codes
 Points may indicate multiple events
 Note: Veh Prowl is only Larceny displayed

For Additional Information on
 Incidents pertaining to an
 Area, Trend, or Pattern
 Contact Information Analysis

0 0.2 0.4 0.8 Miles



THIS IS NOT A LEGAL DOCUMENT:
 The information shown on this map is compiled
 from various sources and is subject to constant
 revision. Information shown on this map should
 not be used to determine the location of facilities
 in relationship to property lines, section lines,
 streets, etc.

Sunday - Saturday

NE - Northeast District (P4)

12/16/2018 TO 12/22/2018



<u>A/C</u>	<u>Offense Statute</u>	<u>Address</u>	<u>Reported Date</u>	<u>Dist</u>
C	IBR Purposes Only - Aggravated Assault	N ALTAMONT ST @ E QUEEN AVE	12/21/2018	P4
<u>SPB4BE</u>				
C	BURGLARY 1D RESIDENTIAL	3800 N CRESTLINE ST	12/20/2018	P1
A	BURGLARY 2D FENCED AREA	2600 E EUCLID AVE	12/17/2018	P4
C	BURGLARY 2D GARAGE	1900 E EMPIRE AVE	12/17/2018	P4
C	BURGLARY-RESIDENTIAL	3400 N LEE ST	12/17/2018	P1
C	DRIVE BY SHOOTING	2900 E EUCLID AVE	12/16/2018	P4
C	MAIL THEFT (All Others)	1500 E COURTLAND AVE	12/19/2018	P4
C	THEFT 3D CITY FROM BUILDING	1700 E ROCKWELL AVE	12/17/2018	P4
C	THEFT OF MOTOR VEHICLE	2200 E LACROSSE AVE	12/18/2018	P4
C	THEFT OF MOTOR VEHICLE	2300 E ROCKWELL AVE	12/22/2018	P4
C	THEFT-3D (From Building)	1700 E ROCKWELL AVE	12/17/2018	P4
C	THEFT-3D (From Motor Vehicle)	2300 E EUCLID AVE	12/18/2018	P4
C	THEFT-3D (From Motor Vehicle)	1800 E PROVIDENCE AVE	12/21/2018	P4
C	THEFT-3D (From Motor Vehicle)	2300 E PROVIDENCE AVE	12/21/2018	P4
C	THEFT-CITY (From Building)	1900 E GORDON AVE	12/18/2018	P4
A	VEHICLE PROWLING-2D/No Theft	2700 E RICH AVE	12/20/2018	P3
<u>SPB4HI</u>				
C	BURGLARY 1D FENCED AREA	5300 N FLORIDA ST	12/19/2018	P1
C	BURGLARY 2D COMMERCIAL	5700 N FREYA ST	12/17/2018	P4
C	BURGLARY 2D FENCED AREA	3400 E BISMARK CT	12/18/2018	P4
C	THEFT OF MOTOR VEHICLE	2700 E WABASH AVE	12/17/2018	P4
C	THEFT-2D (All Other Thefts)	2500 E DIAMOND AVE	12/18/2018	P4
C	THEFT-2D (From Motor Vehicle)	2300 E DALKE AVE	12/17/2018	P4
C	THEFT-3D (From Building)	2600 E COLUMBIA AVE	12/20/2018	P4
C	THEFT-3D (From Motor Vehicle)	2400 E DALKE AVE	12/18/2018	P4
C	THEFT-3D (From Motor Vehicle)	5000 N NELSON ST	12/18/2018	P4
A	THEFT-3D (Motor Vehicle Parts or Accessories)	4900 N STONE ST	12/17/2018	P4
C	THEFT-3D (Motor Vehicle Parts or Accessories)	3800 E PRINCETON AVE	12/22/2018	P4
<u>SPB4LO</u>				
C	ASSAULT-2D	0 E SINTO AVE	12/18/2018	P4
C	ASSAULT-2D	2400 N COLUMBUS ST	12/22/2018	P3
C	BURGLARY 2D COMMERCIAL	500 E NORTH FOOTHILLS DR	12/17/2018	P4
C	BURGLARY-RESIDENTIAL	100 E INDIANA AVE	12/20/2018	P4
A	BURGLARY-RESIDENTIAL	500 E NORA AVE	12/21/2018	P2
C	BURGLARY-RESIDENTIAL	400 E BALDWIN AVE	12/21/2018	P4
C	BURGLARY-RESIDENTIAL	800 E NORA AVE	12/22/2018	P3

For protection of victim privacy, the entire address on sexual assault crimes has been redacted.

A/C	Offense Statute	Address	Reported Date	Dist
C	IBR Purposes Only - Theft From Motor Vehicle	1800 N CINCINNATI ST	12/19/2018	P4
C	THEFT 3D CITY FROM BUILDING	2900 N HOGAN ST	12/19/2018	P4
C	THEFT OF MOTOR VEHICLE	800 E CLEVELAND AVE	12/16/2018	P4
C	THEFT OF MOTOR VEHICLE	1800 N CINCINNATI ST	12/19/2018	P4
C	THEFT OF MOTOR VEHICLE	900 E MISSION AVE	12/22/2018	P4
C	THEFT-2D (All Other Thefts)	900 E MISSION AVE	12/20/2018	P4
C	THEFT-2D (From Motor Vehicle)	900 E MISSION AVE	12/19/2018	P4
C	THEFT-3D (From Motor Vehicle)	400 E ERMINA AVE	12/16/2018	P4
C	THEFT-3D (Shoplifting)	900 E MISSION AVE	12/17/2018	P4
C	THEFT-3D (Shoplifting)	2400 N DIVISION ST	12/21/2018	P4
C	THEFT-CITY (From Building)	100 E INDIANA AVE	12/20/2018	P4
C	THEFT-CITY (From Motor Vehicle)	1800 N CINCINNATI ST	12/19/2018	P4
C	THEFT-CITY (Shoplifting)	2400 N DIVISION ST	12/17/2018	P2

SPB4MI

C	THEFT-3D (Motor Vehicle Parts or Accessories)	3300 E BRIDGEPORT AVE	12/19/2018	P4
---	---	-----------------------	------------	----

SPOKANE POLICE DEPARTMENT



SOUTH **Police Service Area**

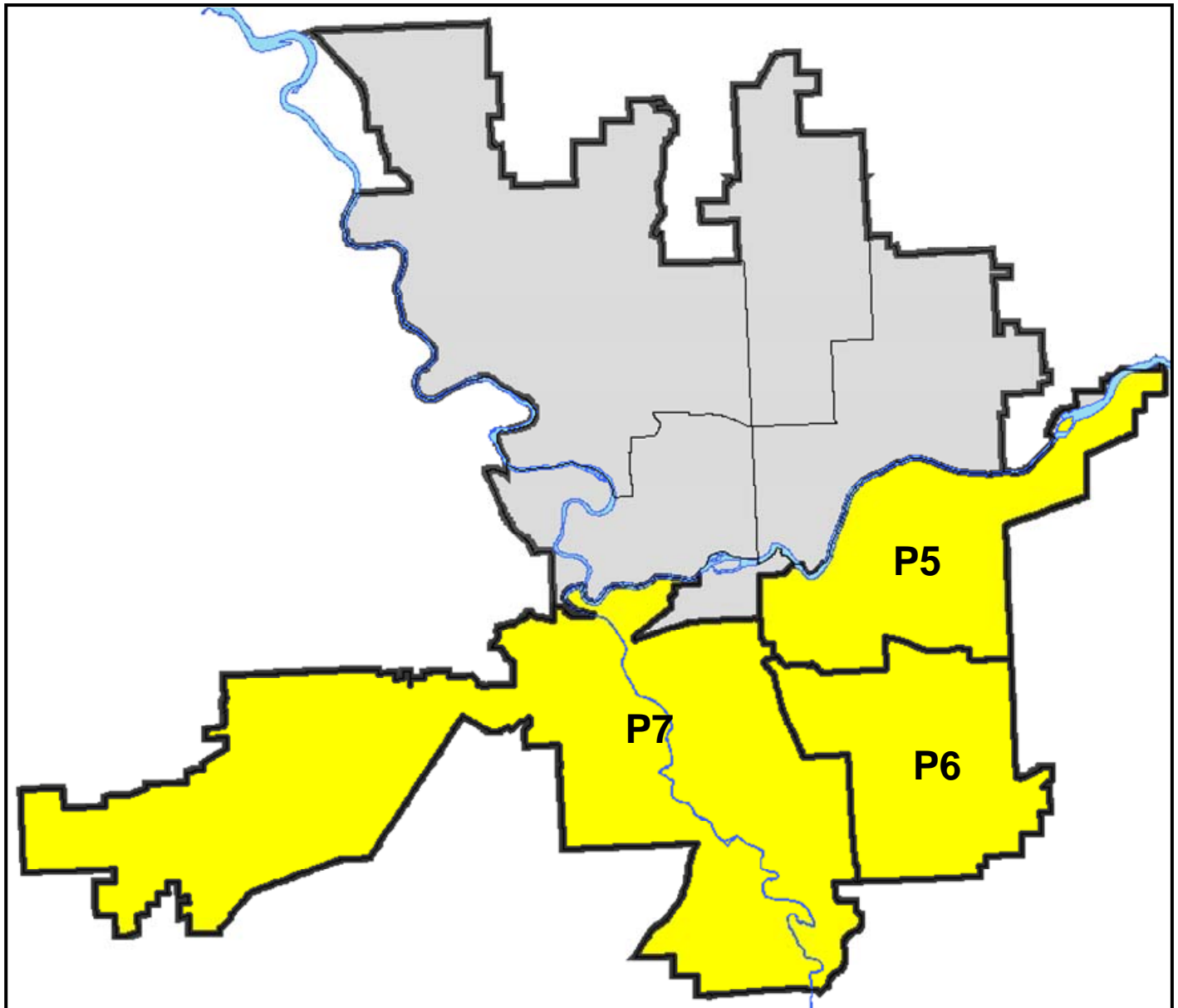
PSA Commander

Captain Tracie Meidl

South Central District (P5)

Southeast District (P6)

Southwest District (P7)



POLICE SUMMARY - Ending: Saturday, December 22, 2018

SOUTH PRECINCT (P5, P6, and P7)



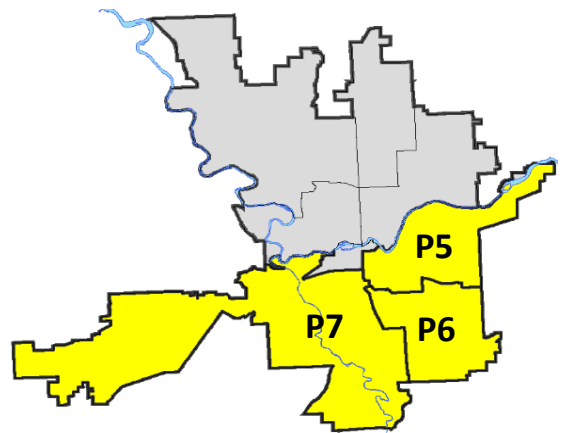
Preliminary IBR Counts

NIBRS Categories (Part 1 Selected)		7 Day Comparison			28 Day Comparison			YTD Comparison		
		Current	Prior	Percent	Current	Prior	Percent	Current	Prior	Percent
Violent	Criminal Homicide	0	0		0	0		3	2	50.00%
	Rape	1	1	0.00%	4	4	0.00%	76	69	10.14%
	Robbery - Commercial	1	0		1	1	0.00%	15	15	0.00%
	Robbery - Person	0	1	-100.00%	2	5	-60.00%	55	55	0.00%
	Aggravated Assault - Non DV	2	0		16	8	100.00%	180	135	33.33%
	Aggravated Assault - DV	3	1	200.00%	9	14	-35.71%	133	106	25.47%
Violent Total:		7	3	133.33%	32	32	0.00%	462	382	20.94%
Property	Burglary - Residential	10	2	400.00%	29	22	31.82%	370	433	-14.55%
	Burglary Garage	8	4	100.00%	18	14	28.57%	173	236	-26.69%
	Burglary Commercial	2	2	0.00%	7	16	-56.25%	155	143	8.39%
	Larceny	57	35	62.86%	200	260	-23.08%	3166	3779	-16.22%
	Vehicle Theft	9	8	12.50%	32	41	-21.95%	481	643	-25.19%
	Arson	0	0		0	1	-100.00%	12	19	-36.84%
Property Total:		86	51	68.63%	286	354	-19.21%	4357	5253	-17.06%
Preliminary Part 1 Crime Totals:		93	54	72.22%	318	386	-17.62%	4819	5635	-14.48%
Current 7 Day Period:		12/16/2018 - 12/22/2018			Prior 7 Day Period:		12/9/2018 - 12/15/2018			
Current 28 Day Period:		11/25/2018 - 12/22/2018			Prior 28 Day Period:		10/28/2018 - 11/24/2018			
Current YTD Day Period:		1/1/2018 - 12/22/2018			Prior YTD Period:		1/1/2017 - 12/22/2017			

Prepared by SPD Crime Analysis Office - Monday, December 24, 2018

NOTE: SPD moved from UCR to the NIBRS reporting standard on 10/4/16 following the transition to a new RMS System. [Numbers on CompStat reports prior to this date should not be used as a comparison to those on this report.](#) Additional info on these reporting standards can be found on the FBI website: <https://ucr.fbi.gov/nibrs-overview>

This chart represents Preliminary counts of selected crime categories from Police Case Reports. Full statistical analysis to determine the confidence level of this data has not been performed. The % change columns on the preliminary counts differ from the percentage change on the NIBRS crime report, sometimes significantly. The CompStat report is designed for operational use and includes only selected NIBRS categories and coding less complex than full NIBRS rules. Official statistics for these and other NIBRS categories can be found on WASPC & FBI websites once available.



POLICE SUMMARY - Ending: Saturday, December 22, 2018



SE - South Central District (P5)

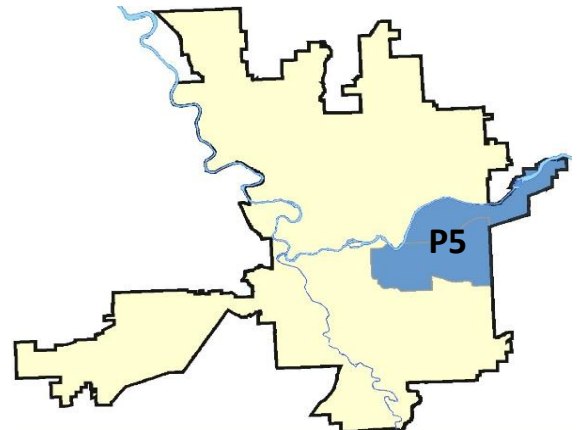
Preliminary IBR Counts


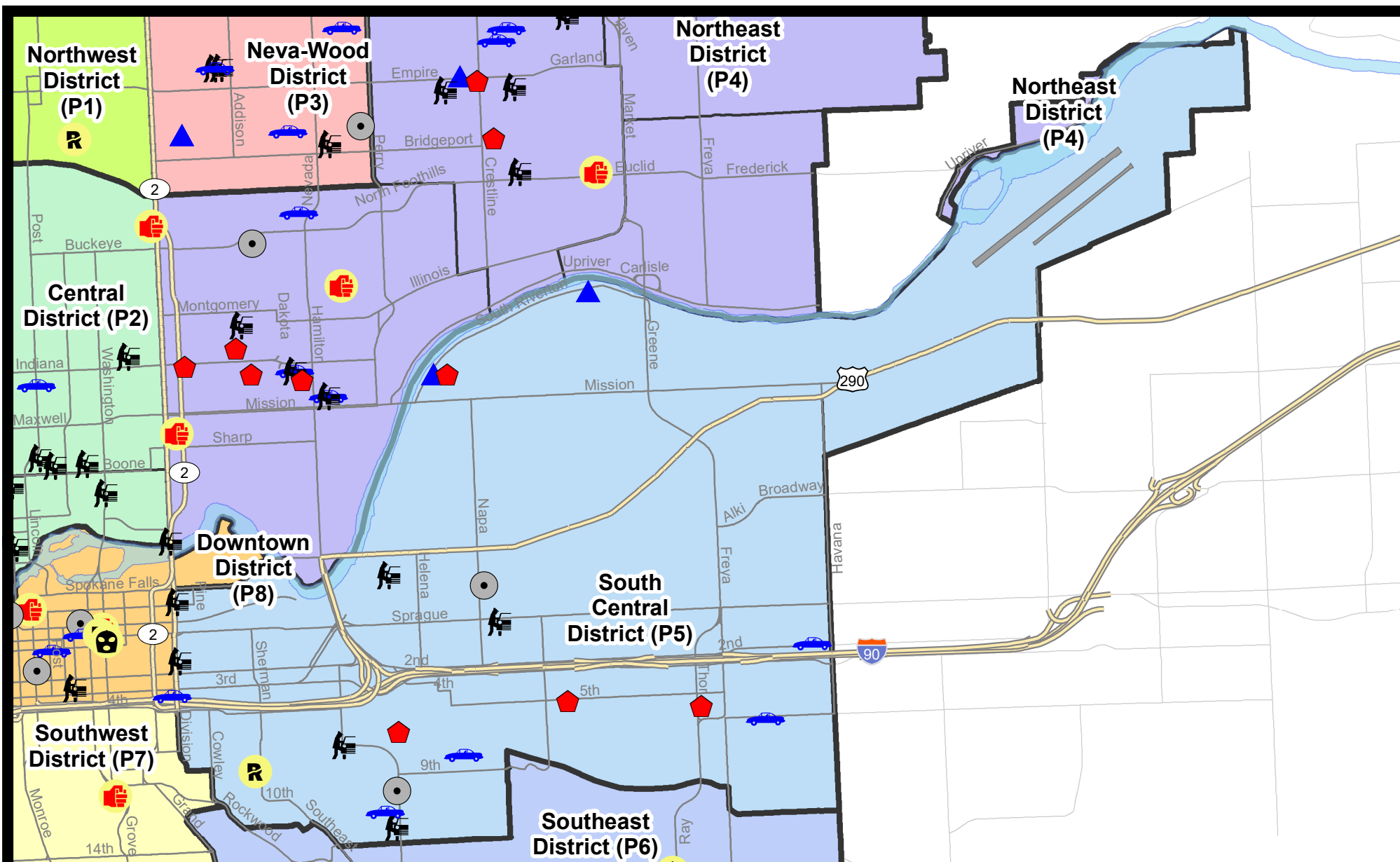
NIBRS Categories (Part 1 Selected)		7 Day Comparison			28 Day Comparison			YTD Comparison		
		Current	Prior	Percent	Current	Prior	Percent	Current	Prior	Percent
Violent	Criminal Homicide	0	0		0	0		3	0	
	Rape	1	0		1	0		29	22	31.82%
	Robbery - Commercial	0	0		0	1	-100.00%	8	8	0.00%
	Robbery - Person	0	1	-100.00%	1	3	-66.67%	32	33	-3.03%
	Aggravated Assault - Non DV	0	0		6	7	-14.29%	82	71	15.49%
	Aggravated Assault - DV	0	1	-100.00%	4	5	-20.00%	55	52	5.77%
Violent Total:		1	2	-50.00%	12	16	-25.00%	209	186	12.37%
Property	Burglary - Residential	4	0		10	6	66.67%	128	156	-17.95%
	Burglary Garage	3	1	200.00%	6	1	500.00%	51	55	-7.27%
	Burglary Commercial	2	0		4	7	-42.86%	98	96	2.08%
	Larceny	18	8	125.00%	66	90	-26.67%	1234	1358	-9.13%
	Vehicle Theft	5	5	0.00%	18	17	5.88%	212	303	-30.03%
	Arson	0	0		0	0		5	2	150.00%
Property Total:		32	14	128.57%	104	121	-14.05%	1728	1970	-12.28%
Preliminary Part 1 Crime Totals:		33	16	106.25%	116	137	-15.33%	1937	2156	-10.16%
Current 7 Day Period:		12/16/2018 - 12/22/2018			Prior 7 Day Period:		12/9/2018 - 12/15/2018			
Current 28 Day Period:		11/25/2018 - 12/22/2018			Prior 28 Day Period:		10/28/2018 - 11/24/2018			
Current YTD Day Period:		1/1/2018 - 12/22/2018			Prior YTD Period:		1/1/2017 - 12/22/2017			

Prepared by SPD Crime Analysis Office - Monday, December 24, 2018

NOTE: SPD moved from UCR to the NIBRS reporting standard on 10/4/16 following the transition to a new RMS System. [Numbers on CompStat reports prior to this date should not be used as a comparison to those on this report.](#) Additional info on these reporting standards can be found on the FBI website: <https://ucr.fbi.gov/nibrs-overview>

This chart represents Preliminary counts of selected crime categories from Police Case Reports. Full statistical analysis to determine the confidence level of this data has not been performed. The % change columns on the preliminary counts differ from the percentage change on the NIBRS crime report, sometimes significantly. The CompStat report is designed for operational use and includes only selected NIBRS categories and coding less complex than full NIBRS rules. Official statistics for these and other NIBRS categories can be found on WASPC & FBI websites once available.





City of Spokane
South Central District (P5)
Selected
Crime Types
2018-12-16 to 2018-12-22

Prepared By:
Crime Analysis Unit
Spokane Police Department

Legend

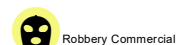
NIBRS Events



Criminal Homicide



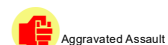
Rape



Robbery Commercial



Robbery Person



Aggravated Assault



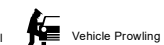
Burglary Residential



Burglary Garage



Burglary Commercial



Vehicle Prowling



Vehicle Theft



Arson

Cases Represent LERMS Crime Codes
 Points may indicate multiple events
 Note: Veh Prowl is only Larceny category displayed



For Additional Information on Incidents
 pertaining to an Area, Trend, or Pattern
 Contact Information Analysis

0 0.2 0.4 0.6 0.8 1 Miles



THIS IS NOT A LEGAL DOCUMENT:
 The information shown on this map is compiled
 from various sources and is subject to constant
 revision. Information shown on this map should
 not be used to determine the location of facilities
 in relationship to property lines, section lines,
 streets, etc.

Sunday - Saturday

SE - South Central District (P5)

12/16/2018 TO 12/22/2018



<u>A/C</u>	<u>Offense Statute</u>	<u>Address</u>	<u>Reported Date</u>	<u>Dist</u>
C	THEFT OF MOTOR VEHICLE	W ROCKWOOD BLVD / W 9TH AVE	12/22/2018	P5
<u>SPC5EC</u>				
A	BURGLARY 2D COMMERCIAL	200 N NAPA ST	12/19/2018	P6
C	BURGLARY 2D COMMERCIAL	1000 S PERRY ST	12/19/2018	P6
C	BURGLARY-RESIDENTIAL	1400 E HARTSON AVE	12/18/2018	P6
C	BURGLARY-RESIDENTIAL	500 S THOR ST	12/22/2018	P6
C	MAIL THEFT (All Others)	600 S GREENE ST	12/18/2018	P5
C	RAPE-1ST DEG (RAPE)		12/17/2018	P6
C	RESIDENTIAL BURGLARY	2500 E 5TH AVE	12/20/2018	P6
C	THEFT OF MOTOR VEHICLE	4100 E 2ND AVE	12/18/2018	P6
C	THEFT OF MOTOR VEHICLE	1800 E 8TH AVE	12/22/2018	P6
C	THEFT OF MOTOR VEHICLE	1200 E 12TH AVE	12/22/2018	P6
C	THEFT OF MOTOR VEHICLE	3800 E HARTSON AVE	12/22/2018	P6
C	THEFT(FIREARM) (From Motor Vehicle)	200 N DIVISION ST	12/17/2018	P5
C	THEFT-2D (All Other Thefts)	S FREYA ST / E SPRAGUE AVE	12/22/2018	P5
C	THEFT-2D (From Building)	500 S THOR ST	12/22/2018	P6
C	THEFT-2D (From Motor Vehicle)	1400 E FRONT AVE	12/17/2018	P5
C	THEFT-3D (All Other Thefts)	0 S THOR ST	12/17/2018	P6
C	THEFT-3D (From Building)	100 S SHERMAN ST	12/21/2018	P5
C	THEFT-3D (From Building)	100 N ALTAMONT ST	12/21/2018	P5
C	THEFT-3D (From Motor Vehicle)	1000 E NEWARK AVE	12/16/2018	P5
C	THEFT-3D (From Motor Vehicle)	1200 S PERRY ST	12/16/2018	P5
C	THEFT-3D (From Motor Vehicle)	100 S DIVISION ST	12/19/2018	P5
C	THEFT-3D (From Motor Vehicle)	2100 E SPRAGUE AVE	12/19/2018	P5
C	THEFT-CITY (Shoplifting)	400 S THOR ST	12/22/2018	P6
<u>SPC5GP</u>				
C	BURGLARY 2D FENCED AREA	800 N HELENA ST	12/17/2018	P5
A	BURGLARY 2D GARAGE	2800 E SOUTH RIVERTON AVE	12/16/2018	P5
C	BURGLARY 2D GARAGE	1600 E SOUTH RIVERTON AVE	12/20/2018	P5
A	BURGLARY 2D GARAGE	1600 E SOUTH RIVERTON AVE	12/21/2018	P5
A	BURGLARY-RESIDENTIAL	1700 E TILSLEY PL	12/16/2018	P5
C	MAIL THEFT (All Others)	2700 E BOONE AVE	12/18/2018	P5
C	MAIL THEFT (All Others)	2000 E SINTO AVE	12/19/2018	P5
C	THEFT-3D (Motor Vehicle Parts or Accessories)	800 N HELENA ST	12/17/2018	P5
C	THEFT-CITY (From Building)	1800 E SOUTH RIVERTON AVE	12/16/2018	P6

POLICE SUMMARY - Ending: Saturday, December 22, 2018



SE - Southeast District (P6)

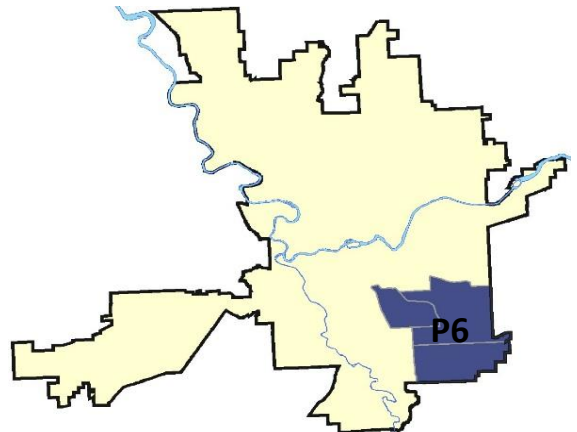
Preliminary IBR Counts

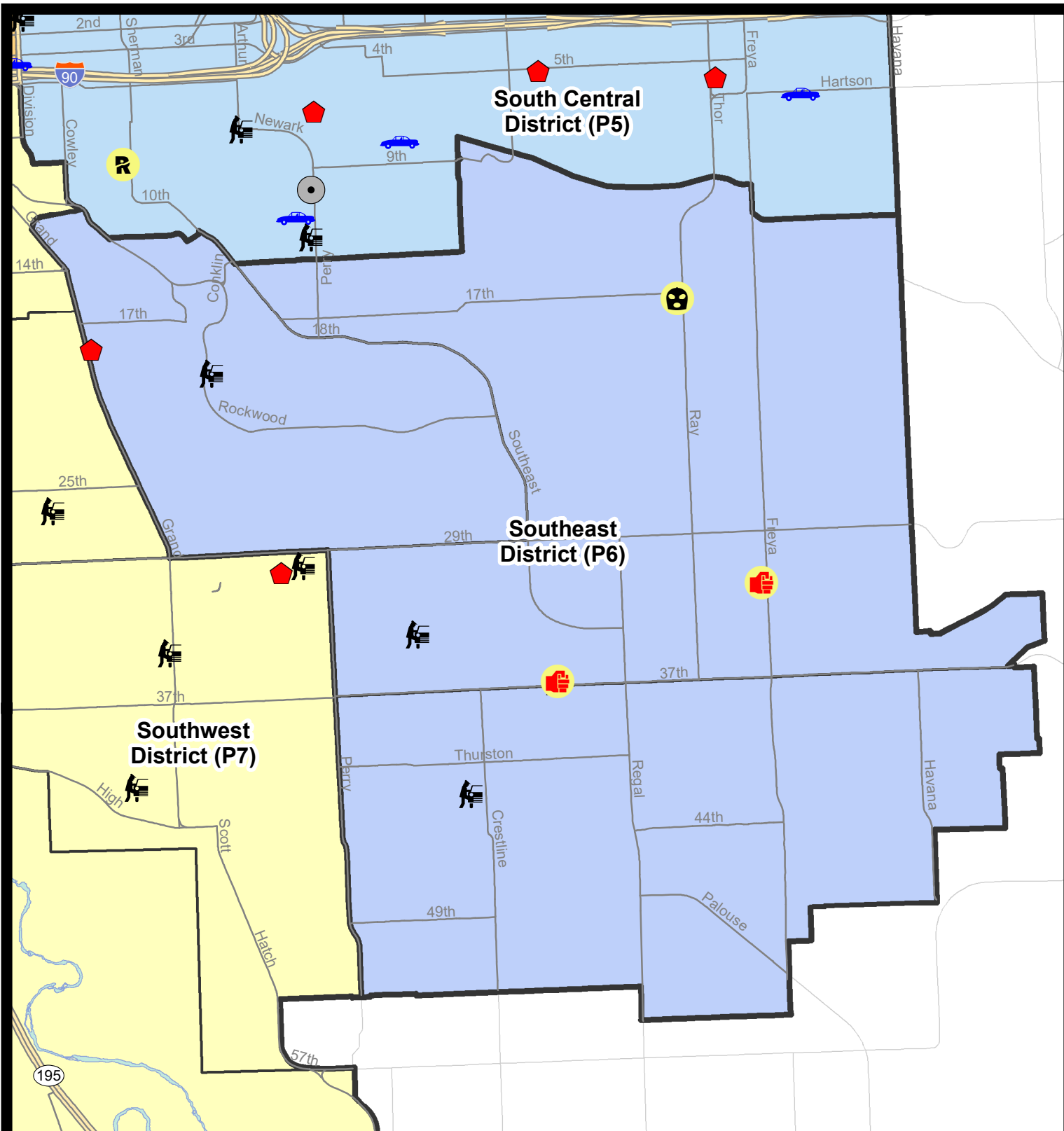
NIBRS Categories (Part 1 Selected)		7 Day Comparison			28 Day Comparison			YTD Comparison		
		Current	Prior	Percent	Current	Prior	Percent	Current	Prior	Percent
Violent	Criminal Homicide	0	0		0	0		0	0	
	Rape	0	0		2	1	100.00%	15	17	-11.76%
	Robbery - Commercial	1	0		1	0		3	5	-40.00%
	Robbery - Person	0	0		0	1	-100.00%	5	9	-44.44%
	Aggravated Assault - Non DV	1	0		6	0		38	19	100.00%
	Aggravated Assault - DV	1	0		2	4	-50.00%	33	20	65.00%
Violent Total:		3	0		11	6	83.33%	94	70	34.29%
Property	Burglary - Residential	1	1	0.00%	7	7	0.00%	97	129	-24.81%
	Burglary Garage	0	1	-100.00%	4	5	-20.00%	38	85	-55.29%
	Burglary Commercial	0	1	-100.00%	1	2	-50.00%	16	9	77.78%
	Larceny	15	9	66.67%	49	70	-30.00%	748	942	-20.59%
	Vehicle Theft	1	1	0.00%	3	9	-66.67%	81	128	-36.72%
	Arson	0	0		0	0		3	8	-62.50%
Property Total:		17	13	30.77%	64	93	-31.18%	983	1301	-24.44%
Preliminary Part 1 Crime Totals:		20	13	53.85%	75	99	-24.24%	1077	1371	-21.44%
Current 7 Day Period:		12/16/2018 - 12/22/2018			Prior 7 Day Period:		12/9/2018 - 12/15/2018			
Current 28 Day Period:		11/25/2018 - 12/22/2018			Prior 28 Day Period:		10/28/2018 - 11/24/2018			
Current YTD Day Period:		1/1/2018 - 12/22/2018			Prior YTD Period:		1/1/2017 - 12/22/2017			

Prepared by SPD Crime Analysis Office - Monday, December 24, 2018

NOTE: SPD moved from UCR to the NIBRS reporting standard on 10/4/16 following the transition to a new RMS System. [Numbers on CompStat reports prior to this date should not be used as a comparison to those on this report.](#) Additional info on these reporting standards can be found on the FBI website: <https://ucr.fbi.gov/nibrs-overview>

This chart represents Preliminary counts of selected crime categories from Police Case Reports. Full statistical analysis to determine the confidence level of this data has not been performed. The % change columns on the preliminary counts differ from the percentage change on the NIBRS crime report, sometimes significantly. The CompStat report is designed for operational use and includes only selected NIBRS categories and coding less complex than full NIBRS rules. Official statistics for these and other NIBRS categories can be found on WASPC & FBI websites once available.





City of Spokane
Southeast District (P6)
Selected
Crime Codes
2018-12-16 to 2018-12-22
 Prepared By:
 Crime Analysis Unit
 Spokane Police Department

Legend

NIBRS Events

Criminal Homicide	Robbery Person	Burglary Commercial
Rape	Aggravated Assault	Vehicle Prowling
Robbery Commercial	Burglary Residential	Vehicle Theft
	Burglary Garage	Arson

*Cases Represent LERMS Crime Codes
 Points may indicate multiple events
 Note: Veh Prowl is only Larceny displayed*

*For Additional Information on
 Incidents pertaining to an
 Area, Trend, or Pattern
 Contact Information Analysis*

0 0.15 0.3 0.6 Miles

THIS IS NOT A LEGAL DOCUMENT:
 The information shown on this map is compiled
 from various sources and is subject to constant
 revision. Information shown on this map should
 not be used to determine the location of facilities
 in relationship to property lines, section lines,
 streets, etc.

Sunday - Saturday

SE - Southeast District (P6)

12/16/2018 TO 12/22/2018



<u>A/C</u>	<u>Offense Statute</u>	<u>Address</u>	<u>Reported Date</u>	<u>Dist</u>
C	THEFT OF MOTOR VEHICLE	E MISSION AVE / N NAPA ST	12/19/2018	P6
C	THEFT-CITY (All Other Thefts)	42ND / CUSTER	12/22/2018	P6
<u>SPC6LH</u>				
C	ASSAULT-2D	3600 S COOK ST	12/18/2018	P6
C	IBR Purposes Only - Aggravated Assault	3500 E 32ND AVE	12/18/2018	P6
C	MAIL THEFT (All Others)	3800 E 15TH AVE	12/22/2018	P6
C	ROBBERY 1D COMMERCIAL (NOT PURSE SNATCHING)	3100 E 17TH AVE	12/19/2018	P6
C	THEFT-2D (From Building)	1600 E 30TH AVE	12/21/2018	P6
A	THEFT-3D (From Motor Vehicle)	1800 E 34TH AVE	12/18/2018	P6
A	VEHICLE PROWLING-2D/No Theft	3600 S COOK ST	12/18/2018	P6
<u>SPC6RW</u>				
A	BURGLARY-RESIDENTIAL	1800 S GRAND BLVD	12/21/2018	P5
C	VEHICLE PROWLING-2D/No Theft	1900 S ROCKWOOD BLVD	12/19/2018	P6
<u>SPC6SG</u>				
C	MAIL THEFT	1800 E 42ND AVE	12/22/2018	P6
C	THEFT FROM A VULNERABLE ADULT 1D	2300 E 48TH AVE	12/16/2018	P6
C	THEFT-1D (All Other Thefts)	4800 S PITTSBURG ST	12/19/2018	P6
C	THEFT-2D (All Other Thefts)	4300 S MIAMI ST	12/22/2018	P6
C	THEFT-2D (From Motor Vehicle)	4100 S MARTIN ST	12/18/2018	P6
C	THEFT-CITY (Shoplifting)	4500 S REGAL ST	12/16/2018	P6
C	THEFT-CITY (Shoplifting)	4500 S REGAL ST	12/17/2018	P6
C	THEFT-CITY (Shoplifting)	4500 S REGAL ST	12/19/2018	P6
C	THEFT-CITY (Shoplifting)	4900 S REGAL ST	12/21/2018	P6

POLICE SUMMARY - Ending: Saturday, December 22, 2018



SW - Southwest District (P7)

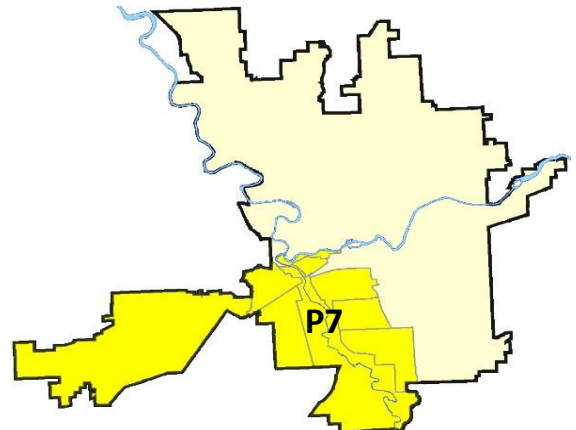
Preliminary IBR Counts

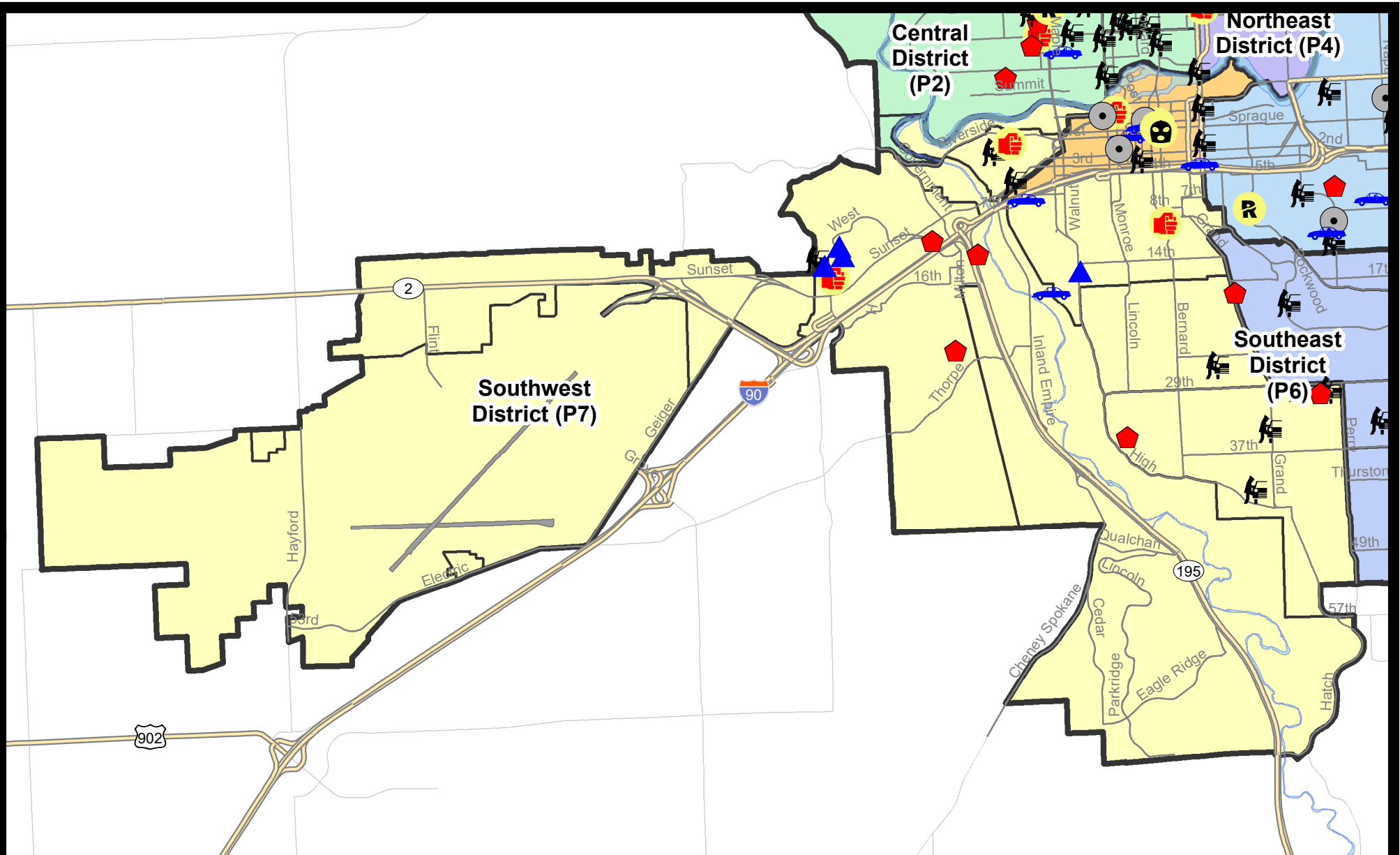
NIBRS Categories (Part 1 Selected)		7 Day Comparison			28 Day Comparison			YTD Comparison		
		Current	Prior	Percent	Current	Prior	Percent	Current	Prior	Percent
Violent	Criminal Homicide	0	0		0	0		0	2	-100.00%
	Rape	0	1	-100.00%	1	3	-66.67%	32	30	6.67%
	Robbery - Commercial	0	0		0	0		4	2	100.00%
	Robbery - Person	0	0		1	1	0.00%	18	13	38.46%
	Aggravated Assault - Non DV	1	0		4	1	300.00%	60	45	33.33%
	Aggravated Assault - DV	2	0		3	5	-40.00%	45	34	32.35%
Violent Total:		3	1	200.00%	9	10	-10.00%	159	126	26.19%
Property	Burglary - Residential	5	1	400.00%	12	9	33.33%	145	148	-2.03%
	Burglary Garage	5	2	150.00%	8	8	0.00%	84	96	-12.50%
	Burglary Commercial	0	1	-100.00%	2	7	-71.43%	41	38	7.89%
	Larceny	24	18	33.33%	85	100	-15.00%	1184	1479	-19.95%
	Vehicle Theft	3	2	50.00%	11	15	-26.67%	188	212	-11.32%
	Arson	0	0		0	1	-100.00%	4	9	-55.56%
Property Total:		37	24	54.17%	118	140	-15.71%	1646	1982	-16.95%
Preliminary Part 1 Crime Totals:		40	25	60.00%	127	150	-15.33%	1805	2108	-14.37%
Current 7 Day Period:		12/16/2018 - 12/22/2018			Prior 7 Day Period:		12/9/2018 - 12/15/2018			
Current 28 Day Period:		11/25/2018 - 12/22/2018			Prior 28 Day Period:		10/28/2018 - 11/24/2018			
Current YTD Day Period:		1/1/2018 - 12/22/2018			Prior YTD Period:		1/1/2017 - 12/22/2017			

Prepared by SPD Crime Analysis Office - Monday, December 24, 2018

NOTE: SPD moved from UCR to the NIBRS reporting standard on 10/4/16 following the transition to a new RMS System. [Numbers on CompStat reports prior to this date should not be used as a comparison to those on this report.](#) Additional info on these reporting standards can be found on the FBI website: <https://ucr.fbi.gov/nibrs-overview>

This chart represents Preliminary counts of selected crime categories from Police Case Reports. Full statistical analysis to determine the confidence level of this data has not been performed. The % change columns on the preliminary counts differ from the percentage change on the NIBRS crime report, sometimes significantly. The CompStat report is designed for operational use and includes only selected NIBRS categories and coding less complex than full NIBRS rules. Official statistics for these and other NIBRS categories can be found on WASPC & FBI websites once available.





City of Spokane
Southwest District (P7)
Selected
Crime Types
2018-12-16 to 2018-12-22
 Prepared By:
 Crime Analysis Unit
 Spokane Police Department

Legend

NIBRS Events

- | | | | |
|-------------------|--------------------|----------------------|---------------------|
| Criminal Homicide | Robbery Commercial | Aggravated Assault | Burglary Commercial |
| Rape | Robbery Person | Burglary Residential | Vehicle Prowling |
| | | Burglary Garage | Vehicle Theft |
| | | | Arson |

Cases Represent LERMS Crime Codes
 Points may indicate multiple events
 Note: Veh Prowl is only Larceny category displayed



For Additional Information on Incidents
 pertaining to an Area, Trend, or Pattern
 Contact Information Analysis

0 0.2 0.4 0.6 0.8 1 1.2 1.4 1.6 Miles



THIS IS NOT A LEGAL DOCUMENT:
 The information shown on this map is compiled
 from various sources and is subject to constant
 revision. Information shown on this map should
 not be used to determine the location of facilities
 in relationship to property lines, section lines,
 streets, etc.



Sunday - Saturday

SE - Southwest District (P7)

12/16/2018 TO 12/22/2018



<u>A/C</u>	<u>Offense Statute</u>	<u>Address</u>	<u>Reported Date</u>	<u>Dist</u>
C	THEFT OF MOTOR VEHICLE	S CANNON ST / W 1ST AVE	12/21/2018	P7
<u>SPD7BA</u>				
C	ASSAULT-2D	2000 W 1ST AVE	12/22/2018	P7
C	THEFT-2D (From Motor Vehicle)	2000 W SUNSET BLVD	12/17/2018	P7
C	THEFT-3D (All Other Thefts)	1900 W SUNSET BLVD	12/17/2018	P7
C	THEFT-3D (All Other Thefts)	1900 W 2ND AVE	12/18/2018	P7
C	THEFT-3D (From Building)	2200 W PACIFIC AVE	12/19/2018	P7
C	THEFT-3D (From Motor Vehicle)	2200 W PACIFIC AVE	12/19/2018	P7
<u>SPD7CH</u>				
C	BURGLARY 1D GARAGE	1400 S CEDAR ST	12/21/2018	P7
C	DRIVE BY SHOOTING	S STEVENS ST / W CLIFF AVE	12/22/2018	P8
C	THEFT OF MOTOR VEHICLE	600 S ELM ST	12/20/2018	P7
C	THEFT-1D (From Building)	1600 W 13TH AVE	12/17/2018	P7
C	THEFT-3D (From Building)	100 W 5TH AVE	12/19/2018	P7
C	THEFT-3D (From Building)	700 W 6TH AVE	12/21/2018	P7
C	THEFT-3D (Motor Vehicle Parts or Accessories)	1100 W 9TH AVE	12/20/2018	P7
C	THEFT-CITY (From Building)	800 S ADAMS ST	12/18/2018	P7
<u>SPD7CS</u>				
C	BURGLARY-RESIDENTIAL	1100 E 30TH AVE	12/17/2018	P6
C	BURGLARY-RESIDENTIAL	1000 W 33RD AVE	12/20/2018	P7
C	MAIL THEFT (All Others)	400 W 31ST AVE	12/18/2018	P7
C	MAIL THEFT (All Others)	3400 S LINCOLN DR	12/20/2018	P7
C	THEFT-3D (From Motor Vehicle)	3400 S GRAND BLVD	12/18/2018	P7
C	THEFT-3D (From Motor Vehicle)	1200 E 30TH AVE	12/19/2018	P7
C	THEFT-3D (Motor Vehicle Parts or Accessories)	1200 E 30TH AVE	12/19/2018	P7
A	VEHICLE PROWLING-2D/No Theft	4100 S LATAWAH ST	12/20/2018	P7
<u>SPD7GT</u>				
C	BURGLARY-RESIDENTIAL	2300 S CANYON WOODS LN	12/19/2018	P7
<u>SPD7LC</u>				
C	BURGLARY-RESIDENTIAL	1200 S MARQUETTE ST	12/16/2018	P7
C	MAIL THEFT (All Others)	1900 S CHESTNUT ST	12/20/2018	P7
C	THEFT OF MOTOR VEHICLE	1700 S ASH ST	12/17/2018	P7
C	THEFT-3D (All Other Thefts)	4000 S CHENEY SPOKANE RD	12/21/2018	P7
<u>SPD7MC</u>				
C	MAIL THEFT (All Others)	100 W 17TH AVE	12/18/2018	P7
C	MAIL THEFT (All Others)	200 W 27TH AVE	12/19/2018	P7

A/C	Offense Statute	Address	Reported Date	Dist
C	THEFT-2D (From Motor Vehicle)	0 E 26TH AVE	12/21/2018	P7

SPD7WH

C	ASSAULT-2D	1500 S RUSTLE ST	12/21/2018	P7
C	BURGLARY 2D GARAGE	1100 S WESTCLIFF PL	12/17/2018	P7
C	BURGLARY 2D GARAGE	1300 S WESTCLIFF PL	12/19/2018	P5
C	BURGLARY 2D GARAGE	1000 S WESTCLIFF PL	12/19/2018	P7
C	BURGLARY 2D GARAGE	1000 S WESTCLIFF PL	12/20/2018	P7
C	BURGLARY-RESIDENTIAL	1000 S BUENA VISTA DR	12/18/2018	P7
C	THEFT-2D (From Building)	2700 W SUNSET BLVD	12/22/2018	P7
A	THEFT-3D (From Motor Vehicle)	4300 W DESKA DR	12/19/2018	P7

SPD7WP

C	MAIL THEFT (All Others)	7700 W SUNSET HWY	12/18/2018	P7
---	-------------------------	-------------------	------------	----

SPOKANE POLICE DEPARTMENT

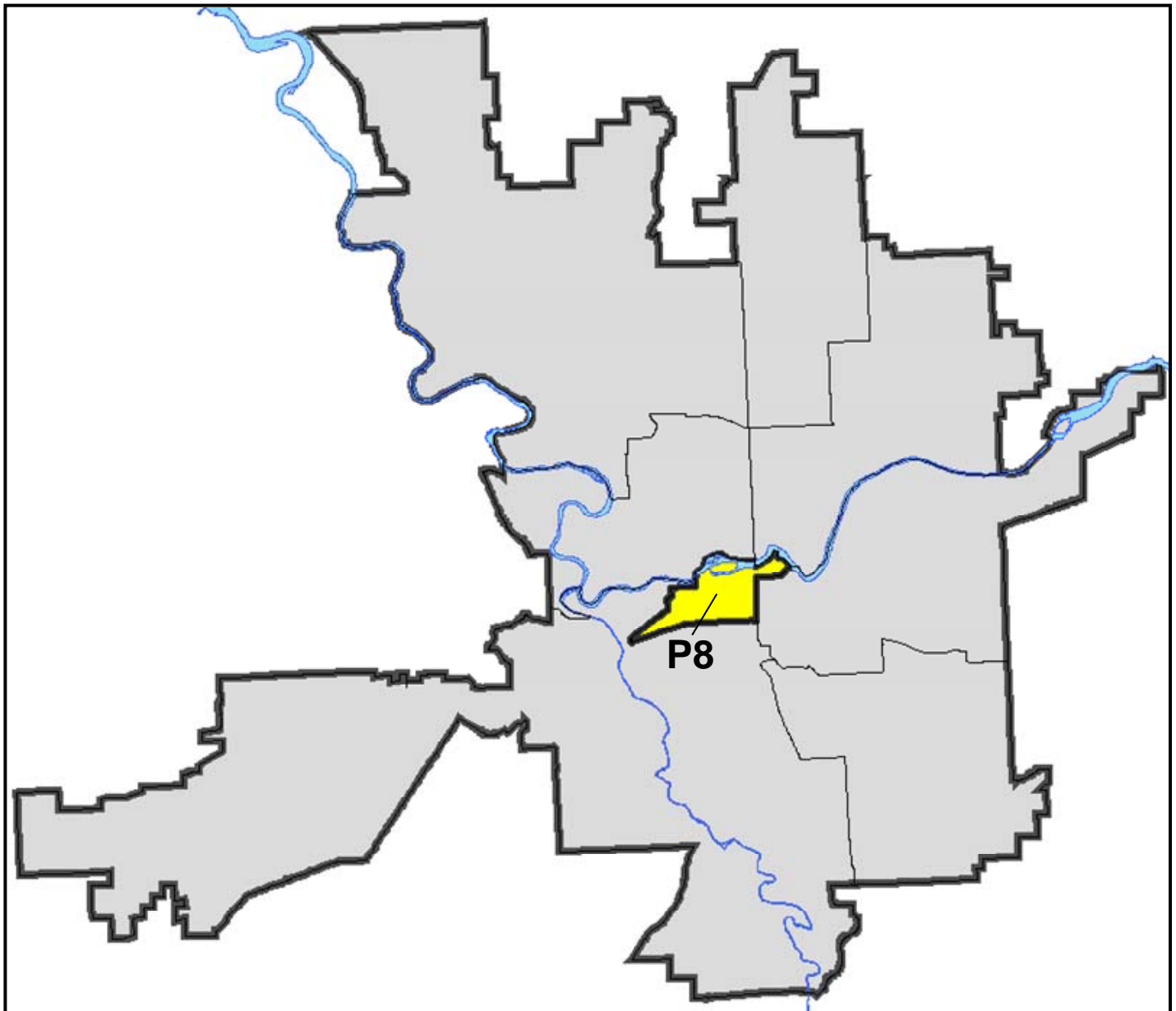
DOWNTOWN

Police Service Area



PSA Commander

Captain David Singley



POLICE SUMMARY - Ending: Saturday, December 22, 2018

DOWNTOWN PRECINCT (P8)



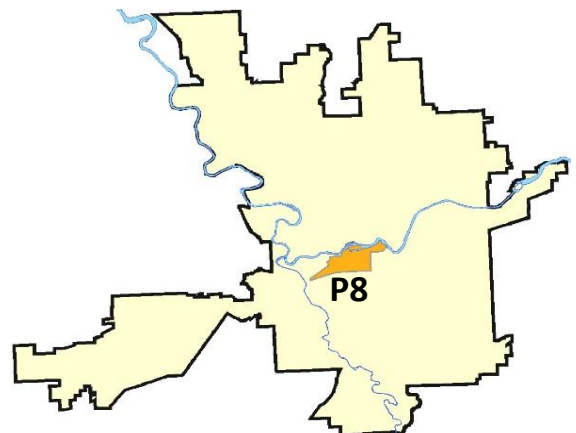
Preliminary IBR Counts


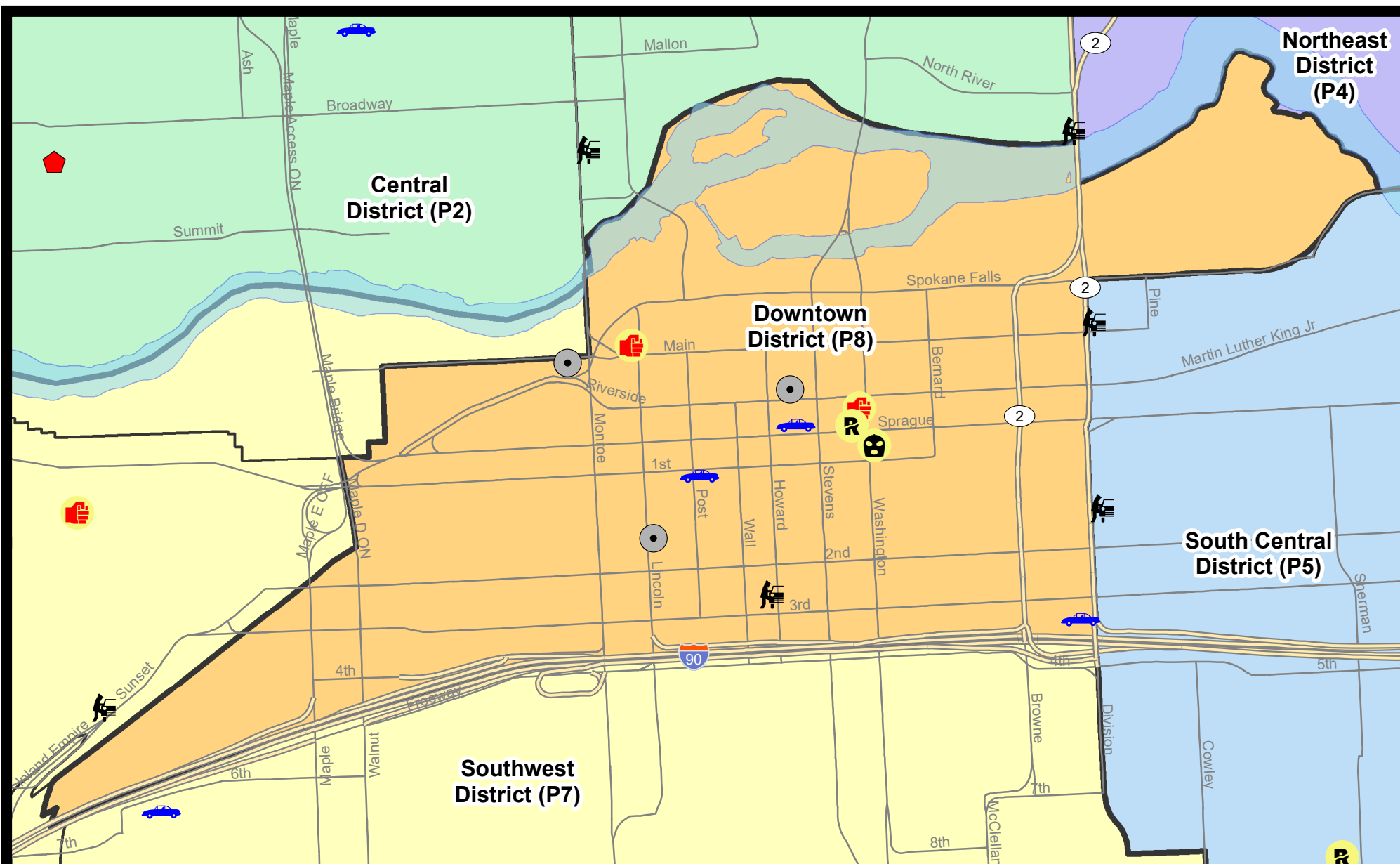
NIBRS Categories (Part 1 Selected)		7 Day Comparison			28 Day Comparison			YTD Comparison		
		Current	Prior	Percent	Current	Prior	Percent	Current	Prior	Percent
Violent	Criminal Homicide	0	0		0	0		1	0	
	Rape	1	1	0.00%	3	5	-40.00%	42	19	121.05%
	Robbery - Commercial	1	0		1	0		8	2	300.00%
	Robbery - Person	0	3	-100.00%	6	2	200.00%	46	41	12.20%
	Aggravated Assault - Non DV	2	1	100.00%	8	12	-33.33%	140	98	42.86%
	Aggravated Assault - DV	1	1	0.00%	3	0		24	20	20.00%
Violent Total:		5	6	-16.67%	21	19	10.53%	261	180	45.00%
Property	Burglary - Residential	0	0		1	0		23	34	-32.35%
	Burglary Garage	0	0		0	0		0	2	-100.00%
	Burglary Commercial	3	1	200.00%	11	7	57.14%	69	42	64.29%
	Larceny	13	15	-13.33%	69	84	-17.86%	1119	1178	-5.01%
	Vehicle Theft	3	0		3	11	-72.73%	74	64	15.63%
	Arson	0	0		0	0		9	3	200.00%
Property Total:		19	16	18.75%	84	102	-17.65%	1294	1323	-2.19%
Preliminary Part 1 Crime Totals:		24	22	9.09%	105	121	-13.22%	1555	1503	3.46%
Current 7 Day Period:		12/16/2018 - 12/22/2018			Prior 7 Day Period:		12/9/2018 - 12/15/2018			
Current 28 Day Period:		11/25/2018 - 12/22/2018			Prior 28 Day Period:		10/28/2018 - 11/24/2018			
Current YTD Day Period:		1/1/2018 - 12/22/2018			Prior YTD Period:		1/1/2017 - 12/22/2017			

Prepared by SPD Crime Analysis Office - Monday, December 24, 2018

NOTE: SPD moved from UCR to the NIBRS reporting standard on 10/4/16 following the transition to a new RMS System. [Numbers on CompStat reports prior to this date should not be used as a comparison to those on this report.](#) Additional info on these reporting standards can be found on the FBI website: <https://ucr.fbi.gov/nibrs-overview>

This chart represents Preliminary counts of selected crime categories from Police Case Reports. Full statistical analysis to determine the confidence level of this data has not been performed. The % change columns on the preliminary counts differ from the percentage change on the NIBRS crime report, sometimes significantly. The CompStat report is designed for operational use and includes only selected NIBRS categories and coding less complex than full NIBRS rules. Official statistics for these and other NIBRS categories can be found on WASPC & FBI websites once available.





City of Spokane
Downtown District (P8)
Selected
Crime Types
2018-12-16 to 2018-12-22

Prepared By:
Crime Analysis Unit
Spokane Police Department

Legend

NIBRS Events



Criminal Homicide



Rape



Robbery Commercial



Robbery Person



Aggravated Assault



Burglary Residential



Burglary Garage



Burglary Commercial



Vehicle Prowling



Vehicle Theft



Arson

Cases Represent LERMS Crime Codes

Points may indicate multiple events

Note: Veh Prowl is only Larceny category displayed



For Additional Information on Incidents
 pertaining to an Area, Trend, or Pattern
 Contact Information Analysis

0 0.2 Miles



THIS IS NOT A LEGAL DOCUMENT:
 The information shown on this map is compiled
 from various sources and is subject to constant
 revision. Information shown on this map should
 not be used to determine the location of facilities
 in relationship to property lines, section lines,
 streets, etc.



Sunday - Saturday

SW - Downtown District (P8)

12/16/2018 TO 12/22/2018



<u>A/C</u>	<u>Offense Statute</u>	<u>Address</u>	<u>Reported Date</u>	<u>Dist</u>
C	ASSAULT-1D	W 1ST AVE / S CEDAR ST	12/18/2018	P8
C	THEFT-2D (All Other Thefts)	W 2ND AVE / S MAPLE ST	12/17/2018	P8
<u>SPD8RS</u>				
C	ASSAULT-2D	900 W MAIN AVE	12/21/2018	P8
C	ASSAULT-2D	400 W RIVERSIDE AVE	12/22/2018	P8
C	BURGLARY 2D COMMERCIAL	500 W RIVERSIDE AVE	12/20/2018	P8
A	BURGLARY 2D COMMERCIAL	100 S LINCOLN ST	12/21/2018	P8
C	BURGLARY 2D COMMERCIAL	1000 W RIVERSIDE AVE	12/21/2018	P8
C	IBR Purposes Only - Motor Vehicle Theft	0 W 3RD AVE	12/19/2018	P8
C	MAIL THEFT (From a Building)	0 N POST ST	12/21/2018	P8
C	RAPE-3D (RAPE)		12/16/2018	P8
A	ROBBERY 1D COMMERCIAL (NOT PURSE SNATCHING)	0 S WASHINGTON ST	12/21/2018	P8
C	THEFT OF MOTOR VEHICLE	100 S POST ST	12/16/2018	P5
C	THEFT OF MOTOR VEHICLE	500 W SPRAGUE AVE	12/22/2018	P8
C	THEFT-1D (Pocket Picking)	400 W SPRAGUE AVE	12/16/2018	P8
C	THEFT-2D (All Other Thefts)	0 W PACIFIC AVE	12/21/2018	P8
C	THEFT-3D (All Other Thefts)	1400 W 3RD AVE	12/17/2018	
C	THEFT-3D (All Other Thefts)	600 W MAIN AVE	12/19/2018	P8
C	THEFT-3D (From Building)	200 N DIVISION ST	12/19/2018	P8
C	THEFT-3D (Shoplifting)	700 W MAIN AVE	12/20/2018	P8
C	THEFT-3D (Shoplifting)	1000 W 1ST AVE	12/20/2018	P8
C	THEFT-3D (Shoplifting)	0 N POST ST	12/21/2018	P8
C	THEFT-CITY (From Building)	200 N WALL ST	12/20/2018	P8
C	THEFT-CITY (From Building)	500 W RIVERSIDE AVE	12/20/2018	P8
A	VEHICLE TRESPASS	200 S HOWARD ST	12/18/2018	P8

POLICE SUMMARY - Ending: Saturday, December 22, 2018



Other Jurisdiction or Unk District

Preliminary IBR Counts

NIBRS Categories (Part 1 Selected)		7 Day Comparison			28 Day Comparison			YTD Comparison		
		Current	Prior	Percent	Current	Prior	Percent	Current	Prior	Percent
Violent	Criminal Homicide	0	0		0	0		0	0	
	Rape	0	1	-100.00%	1	2	-50.00%	8	14	-42.86%
	Robbery - Commercial	0	0		0	0		0	8	-100.00%
	Robbery - Person	0	1	-100.00%	1	0		1	13	-92.31%
	Aggravated Assault - Non DV	0	0		0	0		2	49	-95.92%
	Aggravated Assault - DV	0	0		0	0		1	9	-88.89%
Violent Total:		0	2	-100.00%	2	2	0.00%	12	93	-87.10%
Property	Burglary - Residential	0	0		0	0		2	2	0.00%
	Burglary Garage	0	0		0	0		0	3	-100.00%
	Burglary Commercial	0	0		0	0		2	1	100.00%
	Larceny	1	0		3	2	50.00%	33	48	-31.25%
	Vehicle Theft	0	0		0	1	-100.00%	6	34	-82.35%
	Arson	0	0		0	0		0	2	-100.00%
Property Total:		1	0		3	3	0.00%	43	90	-52.22%
Preliminary Part 1 Crime Totals:		1	2	-50.00%	5	5	0.00%	55	183	-69.95%
Current 7 Day Period:		12/16/2018 - 12/22/2018			Prior 7 Day Period:		12/9/2018 - 12/15/2018			
Current 28 Day Period:		11/25/2018 - 12/22/2018			Prior 28 Day Period:		10/28/2018 - 11/24/2018			
Current YTD Day Period:		1/1/2018 - 12/22/2018			Prior YTD Period:		1/1/2017 - 12/22/2017			

Prepared by SPD Crime Analysis Office - Monday, December 24, 2018

NOTE: SPD moved from UCR to the NIBRS reporting standard on 10/4/16 following the transition to a new RMS System. [Numbers on CompStat reports prior to this date should not be used as a comparison to those on this report.](#) Additional info on these reporting standards can be found on the FBI website: <https://ucr.fbi.gov/nibrs-overview>

This chart represents Preliminary counts of selected crime categories from Police Case Reports. Full statistical analysis to determine the confidence level of this data has not been performed. The % change columns on the preliminary counts differ from the percentage change on the NIBRS crime report, sometimes significantly. The CompStat report is designed for operational use and includes only selected NIBRS categories and coding less complex than full NIBRS rules. Official statistics for these and other NIBRS categories can be found on WASPC & FBI websites once available.

Sunday - Saturday

Other Jurisdiction/Unk District

12/16/2018 TO 12/22/2018



A/C **Offense Statute**

Address

Reported Date

Dist

SV01

C THEFT-3D (Shoplifting)

5600 E SPRAGUE AVE

12/18/2018

Oth