

SPOKANE POLICE DEPARTMENT

PRELIMINARY CITYWIDE **IBR** CRIME REPORT



Preliminary IBR Counts

CHIEF OF POLICE

Craig Meidl

Period Ending: Saturday, December 15, 2018

NIBRS Categories (Part 1 Selected)		7 Day Comparison			28 Day Comparison			YTD Comparison		
		Current	Prior	Percent	Current	Prior	Percent	Current	Prior	Percent
Violent	Criminal Homicide	0	0		0	2	-100.00%	8	4	100.00%
	Rape	4	4	0.00%	16	29	-44.83%	295	242	21.90%
	Robbery - Commercial	1	2	-50.00%	5	4	25.00%	77	85	-9.41%
	Robbery - Person	5	5	0.00%	16	19	-15.79%	229	216	6.02%
	Aggravated Assault - Non DV	9	13	-30.77%	50	39	28.21%	638	569	12.13%
	Aggravated Assault - DV	6	7	-14.29%	24	37	-35.14%	413	342	20.76%
Violent Total:		25	31	-19.35%	111	130	-14.62%	1660	1458	13.85%
Property	Burglary - Residential	26	29	-10.34%	99	92	7.61%	1090	1238	-11.95%
	Burglary Garage	13	19	-31.58%	53	46	15.22%	567	621	-8.70%
	Burglary Commercial	9	7	28.57%	38	45	-15.56%	444	438	1.37%
	Larceny	216	210	2.86%	937	971	-3.50%	12257	12532	-2.19%
	Vehicle Theft	39	35	11.43%	137	144	-4.86%	1691	1837	-7.95%
	Arson	1	1	0.00%	2	2	0.00%	46	57	-19.30%
Property Total:		304	301	1.00%	1266	1300	-2.62%	16095	16723	-3.76%
Preliminary Part 1 Crime Totals:		329	332	-0.90%	1377	1430	-3.71%	17755	18181	-2.34%
Current 7 Day Period:		12/9/2018 - 12/15/2018			Prior 7 Day Period:		12/2/2018 - 12/8/2018			
Current 28 Day Period:		11/18/2018 - 12/15/2018			Prior 28 Day Period:		10/21/2018 - 11/17/2018			
Current YTD Day Period:		1/1/2018 - 12/15/2018			Prior YTD Period:		1/1/2017 - 12/15/2017			

Prepared by SPD Crime Analysis Office - Monday, December 17, 2018

NOTE: SPD moved from UCR to the NIBRS reporting standard on 10/4/16 following the transition to a new RMS System. [Numbers on CompStat reports prior to this date should not be used as a comparison to those on this report.](#) Additional info on these reporting standards can be found on the FBI website: <https://ucr.fbi.gov/nibrs-overview>

This chart represents Preliminary counts of selected crime categories from Police Case Reports. Full statistical analysis to determine the confidence level of this data has not been performed. The % change columns on the preliminary counts differ from the percentage change on the NIBRS crime report, sometimes significantly. The CompStat report is designed for operational use and includes only selected NIBRS categories and coding less complex than full NIBRS rules. Official statistics for these and other NIBRS categories can be found on WASPC & FBI websites once available.



SPOKANE POLICE DEPARTMENT



NORTH Police Service Area

PSA Commander

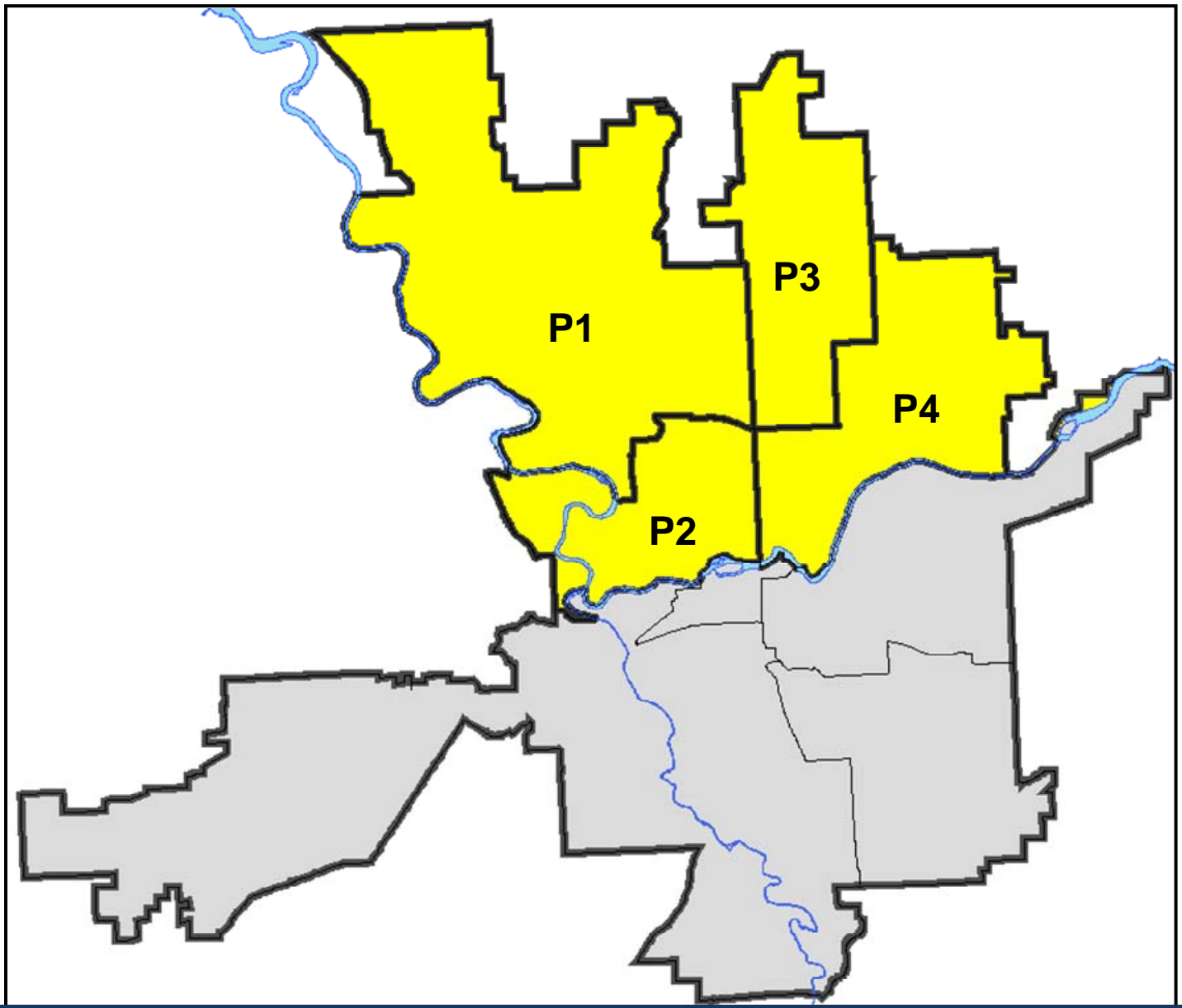
Captain Dan Torok

Northwest District (P1)

Central District (P2)

Neva-Wood District (P3)

Northeast District (P4)



POLICE SUMMARY - Ending: Saturday, December 15, 2018

NORTH PRECINCT (P1, P2, P3, and P4)



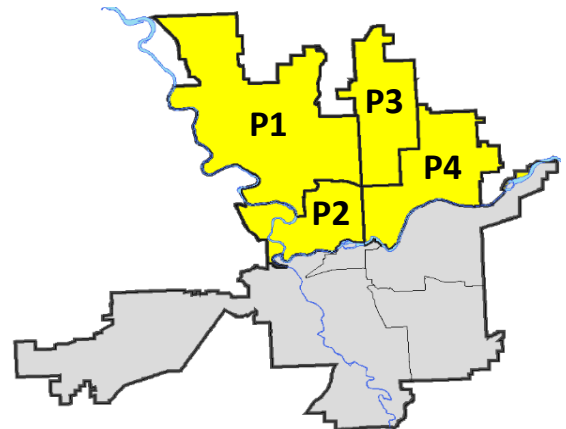
Preliminary IBR Counts

NIBRS Categories (Part 1 Selected)		7 Day Comparison			28 Day Comparison			YTD Comparison		
		Current	Prior	Percent	Current	Prior	Percent	Current	Prior	Percent
Violent	Criminal Homicide	0	0		0	0		4	3	33.33%
	Rape	1	2	-50.00%	9	15	-40.00%	171	141	21.28%
	Robbery - Commercial	1	2	-50.00%	5	3	66.67%	56	62	-9.68%
	Robbery - Person	0	4	-100.00%	6	11	-45.45%	127	109	16.51%
	Aggravated Assault - Non DV	8	7	14.29%	25	18	38.89%	320	293	9.22%
	Aggravated Assault - DV	4	4	0.00%	13	20	-35.00%	259	208	24.52%
Violent Total:		14	19	-26.32%	58	67	-13.43%	937	816	14.83%
Property	Burglary - Residential	24	20	20.00%	73	67	8.96%	706	775	-8.90%
	Burglary Garage	9	17	-47.06%	41	33	24.24%	402	387	3.88%
	Burglary Commercial	6	5	20.00%	22	19	15.79%	223	258	-13.57%
	Larceny	167	144	15.97%	662	631	4.91%	8009	7624	5.05%
	Vehicle Theft	32	28	14.29%	101	92	9.78%	1143	1113	2.70%
	Arson	1	1	0.00%	2	1	100.00%	25	33	-24.24%
Property Total:		239	215	11.16%	901	843	6.88%	10508	10190	3.12%
Preliminary Part 1 Crime Totals:		253	234	8.12%	959	910	5.38%	11445	11006	3.99%
Current 7 Day Period:		12/9/2018 - 12/15/2018			Prior 7 Day Period:		12/2/2018 - 12/8/2018			
Current 28 Day Period:		11/18/2018 - 12/15/2018			Prior 28 Day Period:		10/21/2018 - 11/17/2018			
Current YTD Day Period:		1/1/2018 - 12/15/2018			Prior YTD Period:		1/1/2017 - 12/15/2017			

Prepared by SPD Crime Analysis Office - Monday, December 17, 2018

NOTE: SPD moved from UCR to the NIBRS reporting standard on 10/4/16 following the transition to a new RMS System. [Numbers on CompStat reports prior to this date should not be used as a comparison to those on this report.](#) Additional info on these reporting standards can be found on the FBI website: <https://ucr.fbi.gov/nibrs-overview>

This chart represents Preliminary counts of selected crime categories from Police Case Reports. Full statistical analysis to determine the confidence level of this data has not been performed. The % change columns on the preliminary counts differ from the percentage change on the NIBRS crime report, sometimes significantly. The CompStat report is designed for operational use and includes only selected NIBRS categories and coding less complex than full NIBRS rules. Official statistics for these and other NIBRS categories can be found on WASPC & FBI websites once available.



POLICE SUMMARY - Ending: Saturday, December 15, 2018



NW - Northwest District (P1)

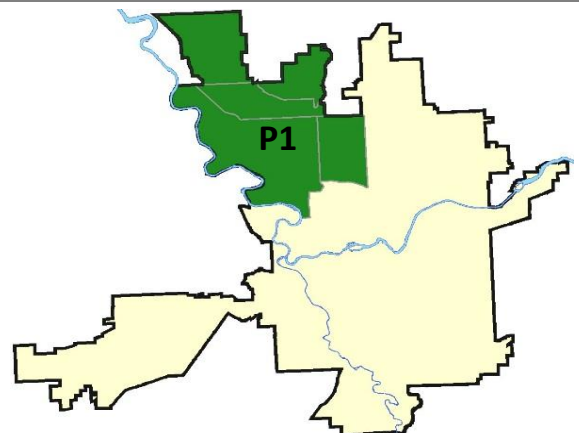
Preliminary IBR Counts

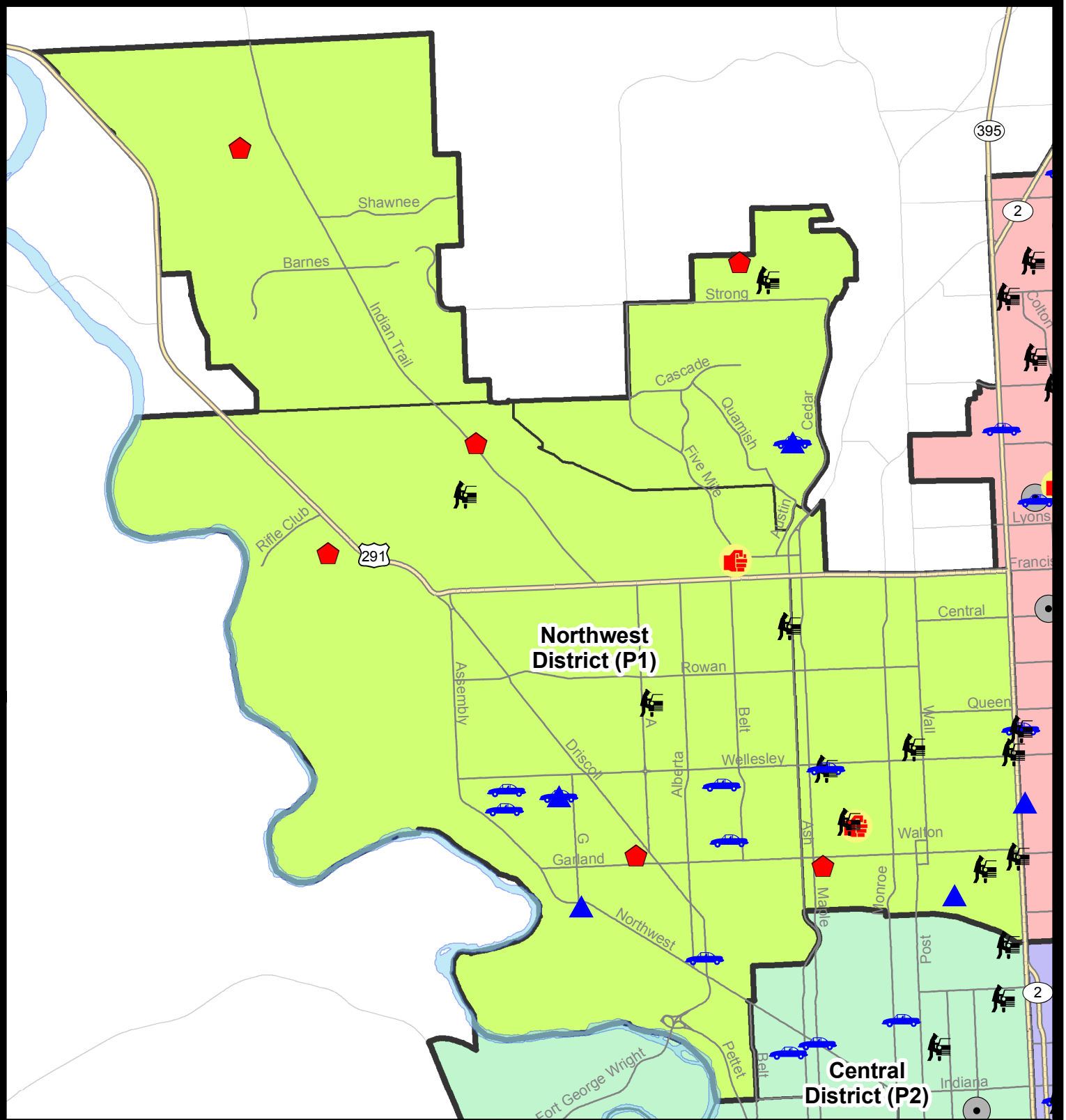
NIBRS Categories (Part 1 Selected)		7 Day Comparison			28 Day Comparison			YTD Comparison		
		Current	Prior	Percent	Current	Prior	Percent	Current	Prior	Percent
Violent	Criminal Homicide	0	0		0	0		1	0	
	Rape	0	0		1	3	-66.67%	35	36	-2.78%
	Robbery - Commercial	0	0		0	1	-100.00%	6	5	20.00%
	Robbery - Person	0	1	-100.00%	2	2	0.00%	19	17	11.76%
	Aggravated Assault - Non DV	0	2	-100.00%	5	1	400.00%	49	49	0.00%
	Aggravated Assault - DV	2	0		4	5	-20.00%	39	29	34.48%
Violent Total:		2	3	-33.33%	12	12	0.00%	149	136	9.56%
Property	Burglary - Residential	6	5	20.00%	17	13	30.77%	157	199	-21.11%
	Burglary Garage	4	5	-20.00%	12	5	140.00%	100	121	-17.36%
	Burglary Commercial	0	1	-100.00%	3	3	0.00%	33	37	-10.81%
	Larceny	27	37	-27.03%	131	126	3.97%	1662	1537	8.13%
	Vehicle Theft	8	3	166.67%	21	13	61.54%	183	202	-9.41%
	Arson	0	0		0	0		4	7	-42.86%
Property Total:		45	51	-11.76%	184	160	15.00%	2139	2103	1.71%
Preliminary Part 1 Crime Totals:		47	54	-12.96%	196	172	13.95%	2288	2239	2.19%
Current 7 Day Period:		12/9/2018 - 12/15/2018			Prior 7 Day Period:		12/2/2018 - 12/8/2018			
Current 28 Day Period:		11/18/2018 - 12/15/2018			Prior 28 Day Period:		10/21/2018 - 11/17/2018			
Current YTD Day Period:		1/1/2018 - 12/15/2018			Prior YTD Period:		1/1/2017 - 12/15/2017			

Prepared by SPD Crime Analysis Office - Monday, December 17, 2018

NOTE: SPD moved from UCR to the NIBRS reporting standard on 10/4/16 following the transition to a new RMS System. [Numbers on CompStat reports prior to this date should not be used as a comparison to those on this report.](#) Additional info on these reporting standards can be found on the FBI website: <https://ucr.fbi.gov/nibrs-overview>

This chart represents Preliminary counts of selected crime categories from Police Case Reports. Full statistical analysis to determine the confidence level of this data has not been performed. The % change columns on the preliminary counts differ from the percentage change on the NIBRS crime report, sometimes significantly. The CompStat report is designed for operational use and includes only selected NIBRS categories and coding less complex than full NIBRS rules. Official statistics for these and other NIBRS categories can be found on WASPC & FBI websites once available.





City of Spokane
Northwest District (P1)
Selected Crime Codes
2018-12-09 to 2018-12-15
 Prepared By:
Crime Analysis Unit
Spokane Police Department

Legend


NIBRS Events	Robbery Person	Burglary Commercial
Criminal Homicide	Aggravated Assault	Vehicle Prowling
Rape	Burglary Residential	Vehicle Theft
Robbery Commercial	Burglary Garage	Arson

*Cases Represent LERMS Crime Codes
 Points may indicate multiple events
 Note: Veh Prowl is only Larceny displayed*

For Additional Information on Incidents pertaining to an Area, Trend, or Pattern Contact Information Analysis



0 0.25 0.5 1 Miles



Geographic Information System

THIS IS NOT A LEGAL DOCUMENT:
 The information shown on this map is compiled from various sources and is subject to constant revision. Information shown on this map should not be used to determine the location of facilities in relationship to property lines, section lines, streets, etc.

Sunday - Saturday

12/9/2018 TO 12/15/2018

NW - Northwest District (P1)



<u>A/C</u>	<u>Offense Statute</u>	<u>Address</u>	<u>Reported Date</u>	<u>Dist</u>
<u>SPA1BS</u>				
C	ASSAULT-2D	2100 W HOUSTON AVE	12/13/2018	P1
C	BURGLARY-RESIDENTIAL	4100 W INDIAN TRAIL RD	12/12/2018	P1
C	THEFT-3D (From Motor Vehicle)	7100 N PAMELA ST	12/10/2018	P1
<u>SPA1FM</u>				
C	BURGLARY 2D GARAGE	1500 W PANORAMA AVE	12/15/2018	P1
C	BURGLARY-RESIDENTIAL	1900 W JAY AVE	12/9/2018	P1
C	THEFT OF MOTOR VEHICLE	1500 W PANORAMA AVE	12/15/2018	P1
C	THEFT-2D (From Motor Vehicle)	1700 W TIETON AVE	12/9/2018	P1
<u>SPA1IT</u>				
C	BURGLARY-RESIDENTIAL	10200 N SUNDANCE DR	12/11/2018	P1
C	MAIL THEFT (All Others)	8500 N FOREST BLVD	12/13/2018	P1
C	THEFT-3D (Motor Vehicle Parts or Accessories)	5500 W SARAH CT	12/15/2018	P1
<u>SPA1NH</u>				
C	ASSAULT-2D	4100 N ADAMS ST	12/11/2018	P1
C	BURGLARY 2D GARAGE	500 W GLASS AVE	12/10/2018	P1
C	BURGLARY-RESIDENTIAL	1500 W PROVIDENCE AVE	12/15/2018	P1
C	THEFT OF MOTOR VEHICLE	4600 N WALNUT ST	12/9/2018	P1
C	THEFT-2D (From Building)	1500 W PROVIDENCE AVE	12/15/2018	P1
C	THEFT-3D (All Other Thefts)	900 W KIERNAN AVE	12/13/2018	P1
C	THEFT-3D (All Other Thefts)	4200 N MADISON ST	12/14/2018	P1
C	THEFT-3D (From Building)	1000 W GARLAND AVE	12/13/2018	P1
C	THEFT-3D (From Motor Vehicle)	4800 N POST ST	12/9/2018	P1
C	THEFT-3D (From Motor Vehicle)	4100 N HAWTHORNE ST	12/13/2018	P1
C	THEFT-3D (From Motor Vehicle)	3800 N DIVISION ST	12/15/2018	P1
C	THEFT-3D (From Motor Vehicle)	3700 N CALISPEL ST	12/15/2018	P1
C	THEFT-3D (From Motor Vehicle)	4700 N DIVISION ST	12/15/2018	P1
C	THEFT-3D (Shoplifting)	4700 N DIVISION ST	12/11/2018	P1
C	THEFT-CITY (From Motor Vehicle)	4600 N WALNUT ST	12/9/2018	P1
<u>SPA1NW</u>				
C	BURGLARY 2D GARAGE	3600 W PRINCETON AVE	12/13/2018	P1
C	BURGLARY 2D GARAGE	3400 W NORTHWEST BLVD	12/14/2018	P1
C	BURGLARY-RESIDENTIAL	5200 W LYONS AVE	12/11/2018	P1
A	BURGLARY-RESIDENTIAL	3000 W WALTON AVE	12/11/2018	P1
C	MAIL THEFT (All Others)	3200 W GRACE AVE	12/12/2018	P1
C	MAIL THEFT (All Others)	3300 W KIERNAN AVE	12/12/2018	P1
C	MAIL THEFT (From a Building)	2100 W GLASS AVE	12/10/2018	P1
C	THEFT OF MOTOR VEHICLE	3600 W PRINCETON AVE	12/13/2018	P1

For protection of victim privacy, the entire address on sexual assault crimes has been redacted.

A/C	Offense Statute	Address	Reported Date	Dist
C	THEFT OF MOTOR VEHICLE	2500 W EUCLID AVE	12/13/2018	P1
C	THEFT OF MOTOR VEHICLE	3900 W HOFFMAN AVE	12/13/2018	P1
C	THEFT OF MOTOR VEHICLE	4000 W HEROY AVE	12/13/2018	P1
C	THEFT OF MOTOR VEHICLE	2300 W WELLESLEY AVE	12/14/2018	P1
C	THEFT OF MOTOR VEHICLE	4000 N HEMLOCK ST	12/15/2018	P1
C	THEFT-2D (All Other Thefts)	4200 N DRISCOLL BLVD	12/11/2018	P1
C	THEFT-2D (From Building)	5500 N ELGIN ST	12/12/2018	P1
C	THEFT-2D (From Building)	2300 W WELLESLEY AVE	12/13/2018	P1
C	THEFT-3D (All Other Thefts)	5700 N COCHRAN ST	12/11/2018	P1
C	THEFT-3D (All Other Thefts)	2400 W WELLESLEY AVE	12/15/2018	P1
A	THEFT-3D (From Motor Vehicle)	2800 W EVERETT AVE	12/14/2018	P1
C	THEFT-3D (From Motor Vehicle)	5800 N ASH ST	12/14/2018	P1
C	THEFT-3D (Motor Vehicle Parts or Accessories)	N COCHRAN ST / W GARLAND AVE	12/12/2018	P1
C	THEFT-3D (Shoplifting)	2300 W WELLESLEY AVE	12/13/2018	P1

POLICE SUMMARY - Ending: Saturday, December 15, 2018



NW - North Central District (P2)

Preliminary IBR Counts

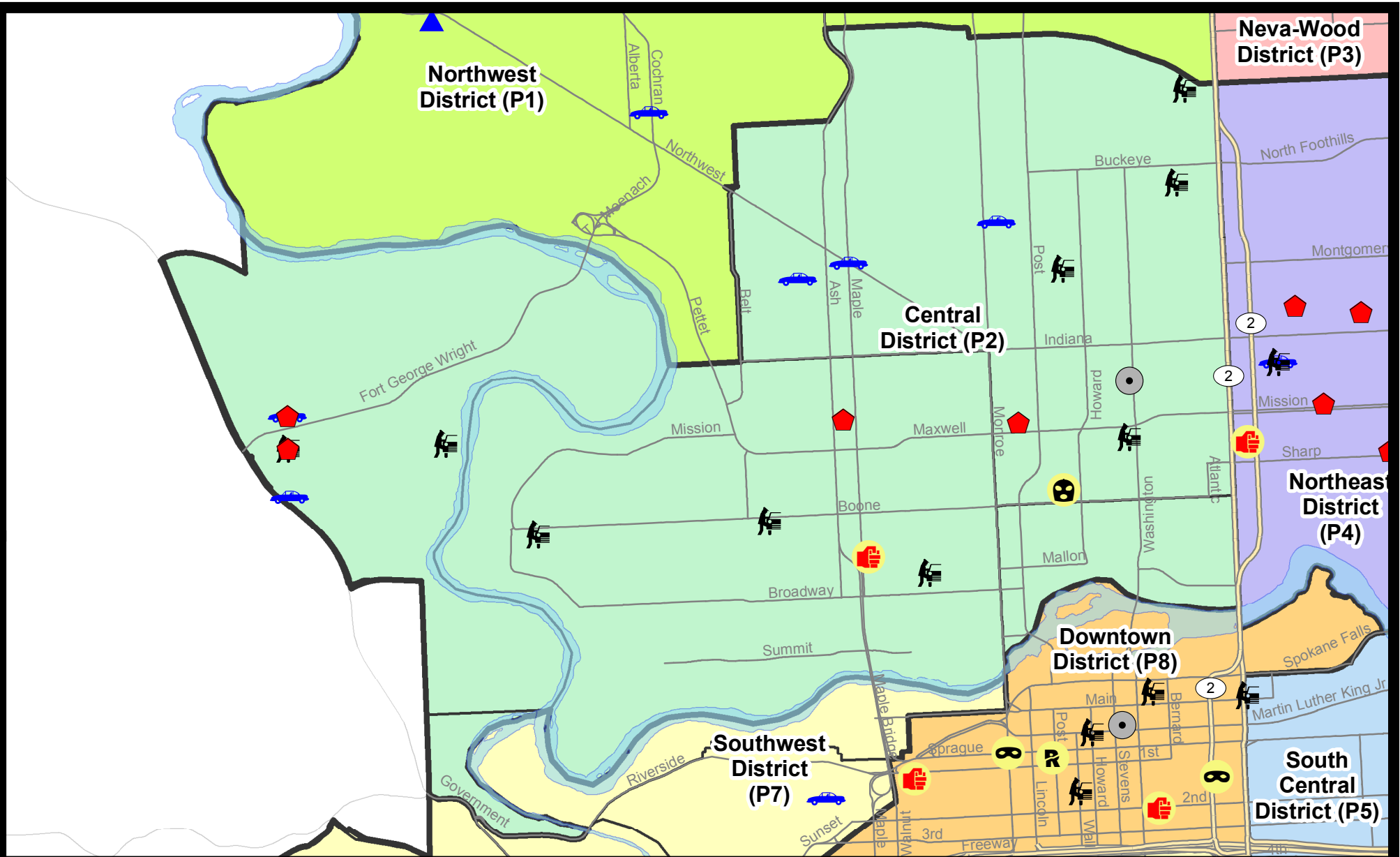
NIBRS Categories (Part 1 Selected)		7 Day Comparison			28 Day Comparison			YTD Comparison		
		Current	Prior	Percent	Current	Prior	Percent	Current	Prior	Percent
Violent	Criminal Homicide	0	0		0	0		0	1	-100.00%
	Rape	0	0		0	7	-100.00%	45	38	18.42%
	Robbery - Commercial	1	0		1	0		8	7	14.29%
	Robbery - Person	0	1	-100.00%	1	2	-50.00%	35	23	52.17%
	Aggravated Assault - Non DV	1	2	-50.00%	6	5	20.00%	73	81	-9.88%
	Aggravated Assault - DV	0	1	-100.00%	3	5	-40.00%	67	50	34.00%
Violent Total:		2	4	-50.00%	11	19	-42.11%	228	200	14.00%
Property	Burglary - Residential	4	3	33.33%	14	17	-17.65%	153	188	-18.62%
	Burglary Garage	0	4	-100.00%	11	9	22.22%	85	82	3.66%
	Burglary Commercial	1	1	0.00%	5	3	66.67%	58	87	-33.33%
	Larceny	28	22	27.27%	109	99	10.10%	1461	1412	3.47%
	Vehicle Theft	5	6	-16.67%	23	12	91.67%	248	218	13.76%
	Arson	0	0		0	0		2	7	-71.43%
Property Total:		38	36	5.56%	162	140	15.71%	2007	1994	0.65%
Preliminary Part 1 Crime Totals:		40	40	0.00%	173	159	8.81%	2235	2194	1.87%
Current 7 Day Period:		12/9/2018 - 12/15/2018			Prior 7 Day Period:		12/2/2018 - 12/8/2018			
Current 28 Day Period:		11/18/2018 - 12/15/2018			Prior 28 Day Period:		10/21/2018 - 11/17/2018			
Current YTD Day Period:		1/1/2018 - 12/15/2018			Prior YTD Period:		1/1/2017 - 12/15/2017			

Prepared by SPD Crime Analysis Office - Monday, December 17, 2018

NOTE: SPD moved from UCR to the NIBRS reporting standard on 10/4/16 following the transition to a new RMS System. [Numbers on CompStat reports prior to this date should not be used as a comparison to those on this report.](#) Additional info on these reporting standards can be found on the FBI website: <https://ucr.fbi.gov/nibrs-overview>

This chart represents Preliminary counts of selected crime categories from Police Case Reports. Full statistical analysis to determine the confidence level of this data has not been performed. The % change columns on the preliminary counts differ from the percentage change on the NIBRS crime report, sometimes significantly. The CompStat report is designed for operational use and includes only selected NIBRS categories and coding less complex than full NIBRS rules. Official statistics for these and other NIBRS categories can be found on WASPC & FBI websites once available.

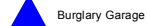
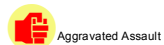
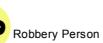





City of Spokane
Central District (P2)
Selected
Crime Types
2018-12-09 to 2018-12-15
 Prepared By:
 Crime Analysis Unit
 Spokane Police Department

Legend

NIBRS Events



Cases Represent LERMS Crime Codes
 Points may indicate multiple events
 Note: Veh Prowl is only Larceny category displayed



For Additional Information on Incidents
 pertaining to an Area, Trend, or Pattern
 Contact Information Analysis

0 0.2 0.4 0.6 Miles



THIS IS NOT A LEGAL DOCUMENT:
 The information shown on this map is compiled
 from various sources and is subject to constant
 revision. Information shown on this map should
 not be used to determine the location of facilities
 in relationship to property lines, section lines,
 streets, etc.



Sunday - Saturday

NW - Central District (P2)

12/9/2018 TO 12/15/2018



A/C	Offense Statute	Address	Reported Date	Dist
SPA2EG				
C	BURGLARY 2D COMMERCIAL	1700 N WASHINGTON ST	12/13/2018	P2
C	BURGLARY 2D FENCED AREA	2300 N CEDAR ST	12/14/2018	P2
C	BURGLARY-RESIDENTIAL	1500 N LINCOLN ST	12/14/2018	P1
C	MAIL THEFT (All Others)	1200 W MANSFIELD AVE	12/13/2018	P2
C	MAIL THEFT (All Others)	1400 W CARLISLE AVE	12/15/2018	P2
C	ROBBERY 2D COMMERCIAL (NOT PURSE SNATCHING)	700 W BOONE AVE	12/15/2018	P1
C	THEFT OF MOTOR VEHICLE	900 W JACKSON AVE	12/9/2018	P1
C	THEFT OF MOTOR VEHICLE	1800 W MONTGOMERY AVE	12/12/2018	P2
	THEFT-2D (All Other Thefts)	1500 W GRACE AVE	12/10/2018	P2
C	THEFT-2D (All Other Thefts)	2000 N LINCOLN ST	12/11/2018	P2
C	THEFT-2D (From Motor Vehicle)	600 W MONTGOMERY AVE	12/9/2018	P2
C	THEFT-2D (From Motor Vehicle)	1400 N WASHINGTON ST	12/14/2018	P2
C	THEFT-3D (All Other Thefts)	2400 N POST ST	12/10/2018	P2
A	THEFT-3D (All Other Thefts)	600 W SPOFFORD AVE	12/10/2018	P2
C	THEFT-3D (All Other Thefts)	2400 N DIVISION ST	12/14/2018	P2
C	THEFT-3D (All Other Thefts)	1000 W MONTGOMERY AVE	12/15/2018	P2
C	THEFT-3D (From Building)	W ALICE AVE / N MONROE ST	12/10/2018	P2
C	THEFT-3D (From Building)	1200 W CARLISLE AVE	12/10/2018	P2
C	THEFT-3D (From Motor Vehicle)	2600 N NORMANDIE ST	12/10/2018	P2
C	THEFT-3D (Shoplifting)	1700 W NORTHWEST BLVD	12/11/2018	P2
C	THEFT-3D (Shoplifting)	1600 W NORTHWEST BLVD	12/14/2018	P2
C	THEFT-3D (Shoplifting)	3000 N MONROE ST	12/14/2018	P2
C	THEFT-CITY (From Motor Vehicle)	100 W EUCLID AVE	12/12/2018	P1
C	TMVWOP-2D	W NORTHWEST BLVD / N MAPLE ST	12/9/2018	P1
SPA2WC				
A	BURGLARY-RESIDENTIAL	1600 W SPOFFORD AVE	12/14/2018	P1
C	THEFT-2D (From Building)	1100 W AUGUSTA AVE	12/14/2018	P2
C	THEFT-3D (All Other Thefts)	1200 N ASH ST	12/12/2018	P2
C	THEFT-3D (All Other Thefts)	1100 W SUMMIT PKWY	12/13/2018	P2
C	THEFT-3D (From Motor Vehicle)	1900 W BOONE AVE	12/11/2018	P2
A	THEFT-3D (From Motor Vehicle)	1100 N SHERWOOD ST	12/14/2018	P2
C	THEFT-CITY (Shoplifting)	1000 W SUMMIT PKWY	12/14/2018	P1
A	VEHICLE PROWLING-2D/No Theft	N ADAMS ST / W MALLON AVE	12/10/2018	Oth
C	WEAPON(INTIMIDATE WITH)	1500 W DEAN AVE	12/10/2018	P2
SPA2WH				
C	BURGLARY-RESIDENTIAL	1600 N RIVER RIDGE BLVD	12/11/2018	P1
C	BURGLARY-RESIDENTIAL	4100 W FORT GEORGE WRIGHT DR	12/13/2018	P1

A/C	Offense Statute	Address	Reported Date	Dist
C	THEFT OF MOTOR VEHICLE	1300 N ROGUE RIVER ST	12/11/2018	P1
C	THEFT OF MOTOR VEHICLE	4100 W FORT GEORGE WRIGHT DR	12/13/2018	P1
C	THEFT-1D (All Other Thefts)	2800 W ELLIOTT DR	12/13/2018	P2
C	THEFT-1D (From Motor Vehicle)	1600 N RIVER VISTA ST	12/12/2018	P2
C	VEHICLE PROWLING-2D/From Motor Vehicle	1600 N RIVER RIDGE BLVD	12/11/2018	P1

POLICE SUMMARY - Ending: Saturday, December 15, 2018



NE - Neva-Wood District (P3)

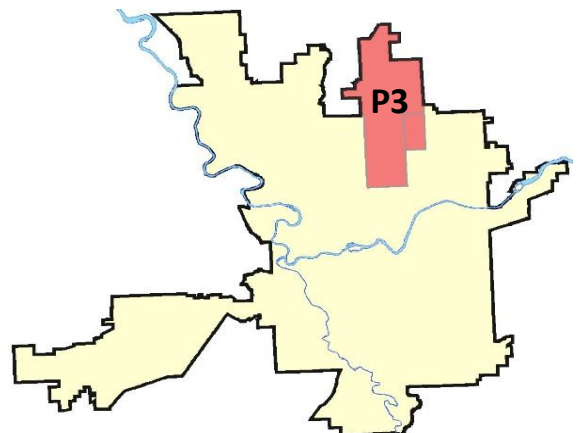
Preliminary IBR Counts

NIBRS Categories (Part 1 Selected)		7 Day Comparison			28 Day Comparison			YTD Comparison		
		Current	Prior	Percent	Current	Prior	Percent	Current	Prior	Percent
Violent	Criminal Homicide	0	0		0	0		1	1	0.00%
	Rape	0	1	-100.00%	5	3	66.67%	45	27	66.67%
	Robbery - Commercial	0	2	-100.00%	3	0		24	30	-20.00%
	Robbery - Person	0	2	-100.00%	3	1	200.00%	37	32	15.63%
	Aggravated Assault - Non DV	3	2	50.00%	5	4	25.00%	99	88	12.50%
	Aggravated Assault - DV	1	3	-66.67%	4	6	-33.33%	81	74	9.46%
Violent Total:		4	10	-60.00%	20	14	42.86%	287	252	13.89%
Property	Burglary - Residential	6	6	0.00%	21	17	23.53%	195	219	-10.96%
	Burglary Garage	4	7	-42.86%	12	11	9.09%	140	114	22.81%
	Burglary Commercial	4	2	100.00%	11	7	57.14%	69	74	-6.76%
	Larceny	82	53	54.72%	274	233	17.60%	3066	3034	1.05%
	Vehicle Theft	11	10	10.00%	30	26	15.38%	361	394	-8.38%
	Arson	1	0		1	1	0.00%	8	6	33.33%
Property Total:		108	78	38.46%	349	295	18.31%	3839	3841	-0.05%
Preliminary Part 1 Crime Totals:		112	88	27.27%	369	309	19.42%	4126	4093	0.81%
Current 7 Day Period:		12/9/2018 - 12/15/2018			Prior 7 Day Period:		12/2/2018 - 12/8/2018			
Current 28 Day Period:		11/18/2018 - 12/15/2018			Prior 28 Day Period:		10/21/2018 - 11/17/2018			
Current YTD Day Period:		1/1/2018 - 12/15/2018			Prior YTD Period:		1/1/2017 - 12/15/2017			

Prepared by SPD Crime Analysis Office - Monday, December 17, 2018

NOTE: SPD moved from UCR to the NIBRS reporting standard on 10/4/16 following the transition to a new RMS System. [Numbers on CompStat reports prior to this date should not be used as a comparison to those on this report.](#) Additional info on these reporting standards can be found on the FBI website: <https://ucr.fbi.gov/nibrs-overview>

This chart represents Preliminary counts of selected crime categories from Police Case Reports. Full statistical analysis to determine the confidence level of this data has not been performed. The % change columns on the preliminary counts differ from the percentage change on the NIBRS crime report, sometimes significantly. The CompStat report is designed for operational use and includes only selected NIBRS categories and coding less complex than full NIBRS rules. Official statistics for these and other NIBRS categories can be found on WASPC & FBI websites once available.



Sunday - Saturday

NE - Neva-Wood District (P3)

12/9/2018 TO 12/15/2018



A/C	Offense Statute	Address	Reported Date	Dist
SPB3NL				
A	ARSON-2ND DEG	800 E ROCKWELL AVE	12/14/2018	P4
C	ASSAULT-2D	1300 E PRINCETON AVE	12/15/2018	P4
C	BURGLARY 1D RESIDENTIAL	7000 N COLTON ST	12/11/2018	P4
C	BURGLARY 1D RESIDENTIAL	600 E LYONS AVE	12/13/2018	P2
C	BURGLARY 2D COMMERCIAL	7000 N COLTON ST	12/10/2018	P3
C	BURGLARY 2D COMMERCIAL	5900 N LIDGERWOOD ST	12/14/2018	P4
C	BURGLARY 2D COMMERCIAL	500 E HOLLAND AVE	12/14/2018	P3
C	BURGLARY 2D COMMERCIAL	9200 N COLTON ST	12/15/2018	P4
C	BURGLARY 2D GARAGE	4000 N ADDISON ST	12/10/2018	P3
C	BURGLARY 2D GARAGE	0 E RICH AVE	12/10/2018	P2
A	BURGLARY 2D GARAGE	900 E BEACON AVE	12/11/2018	P3
C	BURGLARY 2D GARAGE	500 E EVERETT AVE	12/13/2018	P4
C	BURGLARY-RESIDENTIAL	1200 E RICH AVE	12/10/2018	P4
C	BURGLARY-RESIDENTIAL	6600 N STANDARD ST	12/14/2018	P4
C	IBR Purposes Only - Aggravated Assault	7000 N COLTON ST	12/11/2018	P4
C	IBR Purposes Only - Theft From Motor Vehicle	9600 N NEWPORT HWY	12/9/2018	P1
C	RETAIL THEFT W/ SPECIAL CIRCUMSTANCES	6600 N DIVISION ST	12/10/2018	P3
C	ROBBERY-2D (Purse Snatching)	N DIVISION ST / E LYONS AVE	12/11/2018	P3
C	THEFT OF MOTOR VEHICLE	100 E WEDGEWOOD AVE	12/9/2018	P1
C	THEFT OF MOTOR VEHICLE	9600 N NEWPORT HWY	12/9/2018	P1
C	THEFT OF MOTOR VEHICLE	9900 N NEWPORT HWY	12/9/2018	P4
C	THEFT OF MOTOR VEHICLE	1200 E RICH AVE	12/10/2018	P4
C	THEFT OF MOTOR VEHICLE	400 E WALTON AVE	12/10/2018	P3
C	THEFT OF MOTOR VEHICLE	900 E BEACON AVE	12/11/2018	P3
C	THEFT OF MOTOR VEHICLE	6600 N ADDISON ST	12/11/2018	P4
C	THEFT OF MOTOR VEHICLE	500 E EVERETT AVE	12/13/2018	P4
C	THEFT OF MOTOR VEHICLE	7500 N DIVISION ST	12/14/2018	P2
C	THEFT OF MOTOR VEHICLE	1600 E DEVOE LN	12/15/2018	P3
C	THEFT OF MOTOR VEHICLE	4700 N DIVISION ST	12/15/2018	P3
C	THEFT-1D (From Motor Vehicle)	4000 N ADDISON ST	12/9/2018	P3
C	THEFT-2D (All Other Thefts)	9200 N NEVADA ST	12/15/2018	P3
C	THEFT-2D (All Other Thefts)	5500 N DIVISION ST	12/15/2018	P3
C	THEFT-2D (From Building)	4700 N DIVISION ST	12/9/2018	P3
C	THEFT-2D (From Building)	4700 N DIVISION ST	12/15/2018	P3
C	THEFT-2D (From Motor Vehicle)	8900 N COLTON ST	12/9/2018	P3
C	THEFT-2D (From Motor Vehicle)	600 E HOLLAND AVE	12/10/2018	P3
C	THEFT-2D (From Motor Vehicle)	0 E PINE RIDGE CT	12/11/2018	P3
C	THEFT-2D (From Motor Vehicle)	200 E ST THOMAS MOORE WAY	12/12/2018	P3

For protection of victim privacy, the entire address on sexual assault crimes has been redacted.

A/C	Offense Statute	Address	Reported Date	Dist
C	THEFT-2D (From Motor Vehicle)	8400 N NEVADA ST	12/14/2018	P3
C	THEFT-2D (Shoplifting)	9500 N NEWPORT HWY	12/14/2018	P3
C	THEFT-2D (Shoplifting)	500 E HOLLAND AVE	12/14/2018	P3
C	THEFT-3D (All Other Thefts)	200 E WEDGEWOOD AVE	12/10/2018	P3
C	THEFT-3D (All Other Thefts)	7400 N NEVADA ST	12/14/2018	P3
C	THEFT-3D (From Building)	0 W HOUSTON AVE	12/9/2018	P3
C	THEFT-3D (From Building)	1200 E RICH AVE	12/10/2018	P4
C	THEFT-3D (From Building)	5400 N STANDARD ST	12/10/2018	P3
C	THEFT-3D (From Building)	100 E DALKE AVE	12/11/2018	P3
C	THEFT-3D (From Building)	900 E EMPIRE AVE	12/11/2018	P3
C	THEFT-3D (From Building)	7400 N NEVADA ST	12/12/2018	P2
C	THEFT-3D (From Building)	300 E WEDGEWOOD AVE	12/13/2018	P3
C	THEFT-3D (From Building)	6600 N STANDARD ST	12/14/2018	P4
C	THEFT-3D (From Motor Vehicle)	1100 E COZZA DR	12/9/2018	P3
C	THEFT-3D (From Motor Vehicle)	900 E GARLAND AVE	12/10/2018	P3
A	THEFT-3D (From Motor Vehicle)	7900 N BLUECOAT CT	12/10/2018	P3
A	THEFT-3D (From Motor Vehicle)	7800 N STANDARD ST	12/10/2018	P3
A	THEFT-3D (From Motor Vehicle)	1000 E COZZA DR	12/11/2018	P3
C	THEFT-3D (From Motor Vehicle)	400 E GLASS AVE	12/12/2018	P4
C	THEFT-3D (From Motor Vehicle)	4700 N DIVISION ST	12/13/2018	P3
C	THEFT-3D (From Motor Vehicle)	600 E HOLLAND AVE	12/13/2018	P3
A	THEFT-3D (From Motor Vehicle)	600 E BRITA AVE	12/14/2018	P3
C	THEFT-3D (From Motor Vehicle)	9200 N COLTON ST	12/14/2018	P3
C	THEFT-3D (From Motor Vehicle)	1200 E LYONS AVE	12/15/2018	P3
A	THEFT-3D (From Motor Vehicle)	8000 N DAKOTA ST	12/15/2018	P3
C	THEFT-3D (Motor Vehicle Parts or Accessories)	6000 N MAYFAIR ST	12/13/2018	P3
C	THEFT-3D (Shoplifting)	6700 N DIVISION ST	12/9/2018	P3
C	THEFT-3D (Shoplifting)	9500 N NEWPORT HWY	12/9/2018	P3
C	THEFT-3D (Shoplifting)	900 E WELLESLEY AVE	12/9/2018	P3
C	THEFT-3D (Shoplifting)	4700 N DIVISION ST	12/9/2018	P3
C	THEFT-3D (Shoplifting)	7600 N DIVISION ST	12/10/2018	P3
C	THEFT-3D (Shoplifting)	4700 N DIVISION ST	12/10/2018	P3
C	THEFT-3D (Shoplifting)	6700 N DIVISION ST	12/10/2018	P3
C	THEFT-3D (Shoplifting)	3800 N NEVADA ST	12/10/2018	P3
C	THEFT-3D (Shoplifting)	4700 N DIVISION ST	12/10/2018	P3
C	THEFT-3D (Shoplifting)	4700 N DIVISION ST	12/11/2018	P3
C	THEFT-3D (Shoplifting)	4700 N DIVISION ST	12/11/2018	P3
C	THEFT-3D (Shoplifting)	8700 N DIVISION ST	12/11/2018	P3
C	THEFT-3D (Shoplifting)	4700 N DIVISION ST	12/11/2018	P3
C	THEFT-3D (Shoplifting)	7500 N DIVISION ST	12/12/2018	P3
C	THEFT-3D (Shoplifting)	6700 N DIVISION ST	12/13/2018	P3
C	THEFT-3D (Shoplifting)	9500 N NEWPORT HWY	12/14/2018	P3
C	THEFT-3D (Shoplifting)	9500 N NEWPORT HWY	12/14/2018	P3

For protection of victim privacy, the entire address on sexual assault crimes has been redacted.

A/C	Offense Statute	Address	Reported Date	Dist
C	THEFT-3D (Shoplifting)	6500 N NEVADA ST	12/14/2018	P3
C	THEFT-3D (Shoplifting)	6500 N NEVADA ST	12/14/2018	P3
C	THEFT-3D (Shoplifting)	7900 N DIVISION ST	12/15/2018	P3
C	THEFT-3D (Shoplifting)	9700 N NEWPORT HWY	12/15/2018	P3
C	THEFT-3D (Shoplifting)	9500 N NEWPORT HWY	12/15/2018	P3
C	THEFT-3D (Shoplifting)	9500 N NEWPORT HWY	12/15/2018	P3
C	THEFT-3D (Shoplifting)	6500 N NEVADA ST	12/15/2018	P3
C	THEFT-3D (Shoplifting)	4700 N DIVISION ST	12/15/2018	P3
C	THEFT-3D (Shoplifting)	4700 N DIVISION ST	12/15/2018	P3
C	THEFT-3D (Shoplifting)	4700 N DIVISION ST	12/15/2018	P3
C	THEFT-3D (Shoplifting)	9200 N COLTON ST	12/15/2018	P4
C	THEFT-CITY (From Motor Vehicle)	400 E WALTON AVE	12/10/2018	P3
C	THEFT-CITY (From Motor Vehicle)	400 E WALTON AVE	12/10/2018	P3
C	THEFT-CITY (Shoplifting)	9200 N NEVADA ST	12/9/2018	P4
C	THEFT-CITY (Shoplifting)	4700 N DIVISION ST	12/9/2018	P3
C	THEFT-CITY (Shoplifting)	4700 N DIVISION ST	12/9/2018	P3
C	THEFT-CITY (Shoplifting)	7700 N DIVISION ST	12/11/2018	P4
C	THEFT-CITY (Shoplifting)	4700 N DIVISION ST	12/13/2018	P4
C	THEFT-CITY (Shoplifting)	9200 N COLTON ST	12/14/2018	P4
C	THEFT-CITY (Shoplifting)	6500 N NEVADA ST	12/14/2018	P3
C	VEHICLE PROWLING-2D/From Motor Vehicle	400 E WALTON AVE	12/10/2018	P3

SPB3WH

C	ASSAULT-2D	2000 E NEBRASKA AVE	12/14/2018	P4
C	BURGLARY 2D FENCED AREA	1600 E ROWAN AVE	12/13/2018	P4
C	BURGLARY-RESIDENTIAL	1600 E FRANCIS AVE	12/11/2018	P4
C	BURGLARY-RESIDENTIAL	1700 E QUEEN AVE	12/15/2018	P4
C	THEFT-3D (All Other Thefts)	1500 E JOSEPH AVE	12/13/2018	P4
C	THEFT-3D (From Building)	1400 E WABASH AVE	12/12/2018	P3
C	THEFT-3D (From Building)	1400 E WABASH AVE	12/14/2018	P3
C	THEFT-3D (From Motor Vehicle)	1600 E DECATUR AVE	12/10/2018	P3
A	THEFT-3D (From Motor Vehicle)	5000 N MAGNOLIA ST	12/13/2018	P3
C	WEAPON(INTIMIDATE WITH)	1600 E CROWN AVE	12/9/2018	P4

POLICE SUMMARY - Ending: Saturday, December 15, 2018



NE - Northeast District (P4)

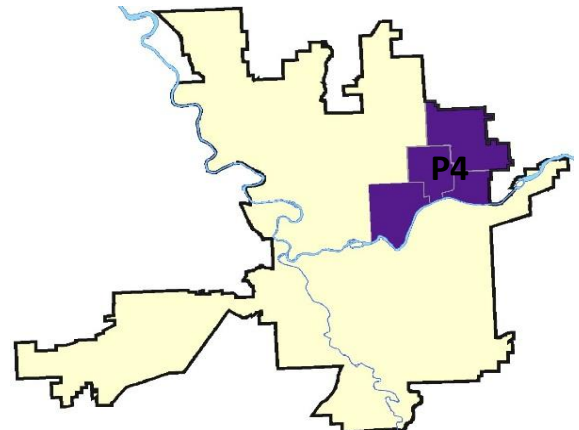
Preliminary IBR Counts

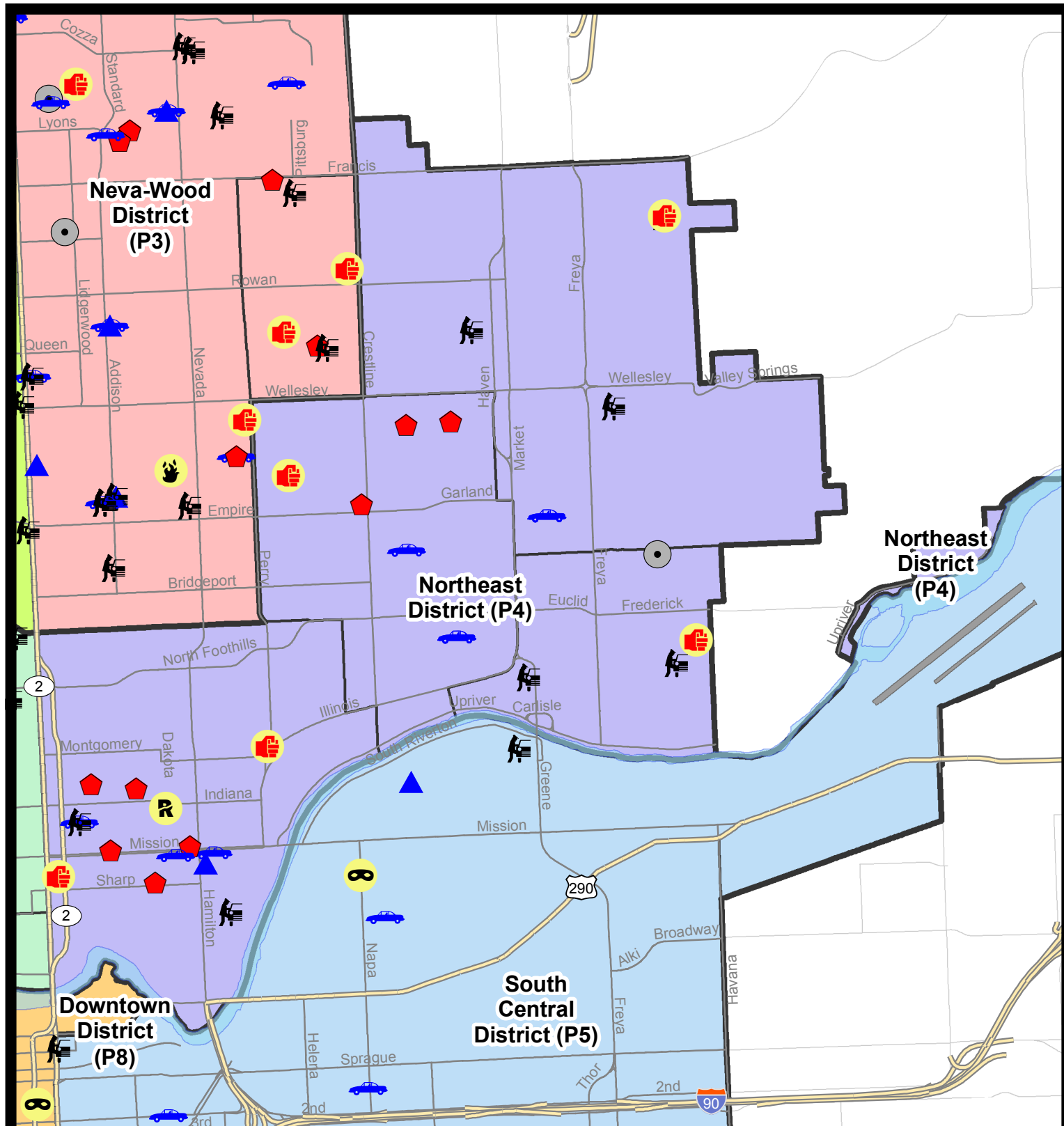
NIBRS Categories (Part 1 Selected)		7 Day Comparison			28 Day Comparison			YTD Comparison		
		Current	Prior	Percent	Current	Prior	Percent	Current	Prior	Percent
Violent	Criminal Homicide	0	0		0	0		2	1	100.00%
	Rape	1	1	0.00%	3	2	50.00%	46	40	15.00%
	Robbery - Commercial	0	0		1	2	-50.00%	18	20	-10.00%
	Robbery - Person	0	0		0	6	-100.00%	36	37	-2.70%
	Aggravated Assault - Non DV	4	1	300.00%	9	8	12.50%	99	75	32.00%
	Aggravated Assault - DV	1	0		2	4	-50.00%	72	55	30.91%
Violent Total:		6	2	200.00%	15	22	-31.82%	273	228	19.74%
Property	Burglary - Residential	8	6	33.33%	21	20	5.00%	201	169	18.93%
	Burglary Garage	1	1	0.00%	6	8	-25.00%	77	70	10.00%
	Burglary Commercial	1	1	0.00%	3	6	-50.00%	63	60	5.00%
	Larceny	30	32	-6.25%	148	173	-14.45%	1820	1641	10.91%
	Vehicle Theft	8	9	-11.11%	27	41	-34.15%	351	299	17.39%
	Arson	0	1	-100.00%	1	0		11	13	-15.38%
Property Total:		48	50	-4.00%	206	248	-16.94%	2523	2252	12.03%
Preliminary Part 1 Crime Totals:		54	52	3.85%	221	270	-18.15%	2796	2480	12.74%
Current 7 Day Period:		12/9/2018 - 12/15/2018			Prior 7 Day Period:		12/2/2018 - 12/8/2018			
Current 28 Day Period:		11/18/2018 - 12/15/2018			Prior 28 Day Period:		10/21/2018 - 11/17/2018			
Current YTD Day Period:		1/1/2018 - 12/15/2018			Prior YTD Period:		1/1/2017 - 12/15/2017			

Prepared by SPD Crime Analysis Office - Monday, December 17, 2018

NOTE: SPD moved from UCR to the NIBRS reporting standard on 10/4/16 following the transition to a new RMS System. [Numbers on CompStat reports prior to this date should not be used as a comparison to those on this report.](#) Additional info on these reporting standards can be found on the FBI website: <https://ucr.fbi.gov/nibrs-overview>

This chart represents Preliminary counts of selected crime categories from Police Case Reports. Full statistical analysis to determine the confidence level of this data has not been performed. The % change columns on the preliminary counts differ from the percentage change on the NIBRS crime report, sometimes significantly. The CompStat report is designed for operational use and includes only selected NIBRS categories and coding less complex than full NIBRS rules. Official statistics for these and other NIBRS categories can be found on WASPC & FBI websites once available.





City of Spokane
Northeast District (P4)
Selected Crime Codes
2018-12-09 to 2018-12-15
 Prepared By:
 Crime Analysis Unit
 Spokane Police Department

Legend

NIBRS Events



Criminal Homicide



Rape



Robbery Commercial



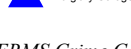
Robbery Person



Aggravated Assault



Burglary Residential



Burglary Garage



Burglary Commercial



Vehicle Prowling



Vehicle Theft



Arson



Cases Represent LERMS Crime Codes
 Points may indicate multiple events
 Note: Veh Prowl is only Larceny displayed

For Additional Information on
 Incidents pertaining to an
 Area, Trend, or Pattern
 Contact Information Analysis

0 0.2 0.4 0.8 Miles



THIS IS NOT A LEGAL DOCUMENT.
 The information shown on this map is compiled
 from various sources and is subject to constant
 revision. Information shown on this map should
 not be used to determine the location of facilities
 in relationship to property lines, section lines,
 streets, etc.

Sunday - Saturday

NE - Northeast District (P4)

12/9/2018 TO 12/15/2018



<u>A/C</u>	<u>Offense Statute</u>	<u>Address</u>	<u>Reported Date</u>	<u>Dist</u>
<u>SPB4BE</u>				
C	BURGLARY-RESIDENTIAL	3900 N CRESTLINE ST	12/13/2018	P4
C	BURGLARY-RESIDENTIAL	2700 E HEROY AVE	12/13/2018	P4
C	BURGLARY-RESIDENTIAL	2300 E HEROY AVE	12/13/2018	P4
C	DRIVE BY SHOOTING	1600 E LACROSSE AVE	12/9/2018	P3
C	THEFT OF MOTOR VEHICLE	2300 E GLASS AVE	12/10/2018	P3
A	THEFT OF MOTOR VEHICLE	2900 N LACEY ST	12/11/2018	P4
A	THEFT OF MOTOR VEHICLE	2900 N LACEY ST	12/14/2018	P4
C	THEFT-2D (All Other Thefts)	1600 E WELLESLEY AVE	12/11/2018	P4
	THEFT-2D (All Other Thefts)	3400 N LEE ST	12/12/2018	P4
C	THEFT-2D (From Building)	3400 N LEE ST	12/9/2018	P4
C	THEFT-3D (Shoplifting)	3700 N MARKET ST	12/11/2018	P4
	THEFT-CITY (Shoplifting)	2100 E NORTH CRESCENT AVE	12/11/2018	P4
<u>SPB4HI</u>				
C	ASSAULT-2D	5900 N FLORIDA ST	12/15/2018	P4
C	BURGLARY 2D FENCED AREA	5500 N JULIA ST	12/12/2018	P4
C	IBR Purposes Only - Theft From Motor Vehicle	5900 N FLORIDA ST	12/15/2018	P4
C	THEFT OF MOTOR VEHICLE	3700 N RALPH ST	12/9/2018	P4
C	THEFT OF MOTOR VEHICLE	3700 N RALPH ST	12/9/2018	P4
C	THEFT-3D (From Building)	3000 E HOFFMAN AVE	12/12/2018	P4
C	THEFT-3D (From Motor Vehicle)	3700 E PRINCETON AVE	12/9/2018	P1
C	THEFT-3D (From Motor Vehicle)	5100 N REGAL ST	12/13/2018	P4
C	THEFT-CITY (Shoplifting)	4700 N MARKET ST	12/13/2018	P4
<u>SPB4LO</u>				
C	ASSAULT-2D	0 E SINTO AVE	12/11/2018	P2
C	ASSAULT-3D (d)or(f) (Weapon/Instrument/Bodily Harm)	1400 E ILLINOIS AVE	12/10/2018	P4
A	BURGLARY 2D FENCED AREA	2800 N PITTSBURG ST	12/10/2018	P4
C	BURGLARY 2D GARAGE	900 E SINTO AVE	12/15/2018	P4
C	BURGLARY-RESIDENTIAL	600 E SHARP AVE	12/9/2018	P2
C	BURGLARY-RESIDENTIAL	200 E BALDWIN AVE	12/9/2018	P2
C	BURGLARY-RESIDENTIAL	800 E MISSION AVE	12/9/2018	P2
C	BURGLARY-RESIDENTIAL	300 E MISSION AVE	12/13/2018	P4
C	BURGLARY-RESIDENTIAL	500 E BALDWIN AVE	12/15/2018	P4
C	MAIL THEFT (All Others)	3000 N HOGAN ST	12/14/2018	P4
C	RAPE-3D (RAPE)		12/11/2018	P4
A	THEFT OF MOTOR VEHICLE	200 E NORA AVE	12/10/2018	P4
C	THEFT OF MOTOR VEHICLE	700 E MISSION AVE	12/13/2018	P4
C	THEFT OF MOTOR VEHICLE	900 E MISSION AVE	12/14/2018	P4

For protection of victim privacy, the entire address on sexual assault crimes has been redacted.

A/C	Offense Statute	Address	Reported Date	Dist
C	THEFT-2D (All Other Thefts)	800 E MISSION AVE	12/9/2018	P2
C	THEFT-2D (From Building)	700 E MISSION AVE	12/12/2018	P4
C	THEFT-2D (From Building)	700 E DESMET AVE	12/14/2018	P4
C	THEFT-3D (All Other Thefts)	900 E MISSION AVE	12/12/2018	P4
C	THEFT-3D (All Other Thefts)	2700 N PERRY ST	12/15/2018	P4
C	THEFT-3D (From Motor Vehicle)	200 E NORA AVE	12/10/2018	P4
C	THEFT-3D (From Motor Vehicle)	1000 E DESMET AVE	12/14/2018	P4
C	THEFT-3D (Shoplifting)	900 E MISSION AVE	12/15/2018	P4
C	THEFT-3D (Shoplifting)	900 E MISSION AVE	12/15/2018	P4
C	THEFT-CITY (Shoplifting)	2400 N DIVISION ST	12/12/2018	P2
C	THEFT-CITY (Shoplifting)	200 E NORTH FOOTHILLS DR	12/13/2018	P3
C	THEFT-CITY (Shoplifting)	2400 N DIVISION ST	12/14/2018	P2
C	THEFT-CITY (Shoplifting)	200 E NORTH FOOTHILLS DR	12/14/2018	P4

SPB4MI

C	ASSAULT-1D	4200 E CLEVELAND AVE	12/11/2018	P4
C	BURGLARY 2D COMMERCIAL	3900 E COURTLAND AVE	12/10/2018	P4
C	THEFT-2D (From Motor Vehicle)	3100 E MARIETTA AVE	12/9/2018	P4
C	THEFT-3D (All Other Thefts)	3400 N MARKET ST	12/10/2018	P4
C	THEFT-3D (All Other Thefts)	2600 N MARKET ST	12/12/2018	P4
A	THEFT-3D (From Motor Vehicle)	4100 E BUCKEYE AVE	12/14/2018	P4

SPOKANE POLICE DEPARTMENT



SOUTH **Police Service Area**

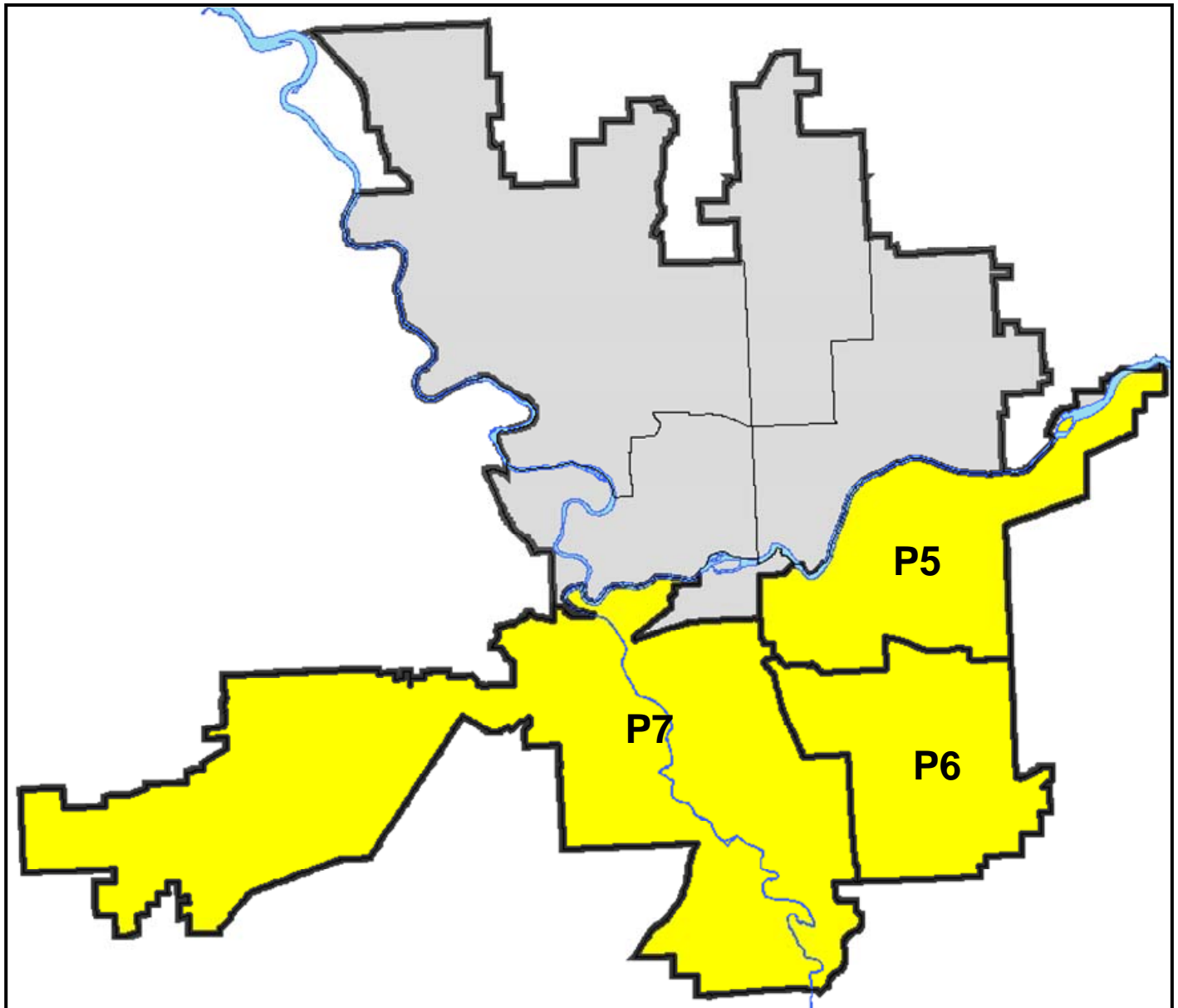
PSA Commander

Captain Tracie Meidl

South Central District (P5)

Southeast District (P6)

Southwest District (P7)



POLICE SUMMARY - Ending: Saturday, December 15, 2018

SOUTH PRECINCT (P5, P6, and P7)



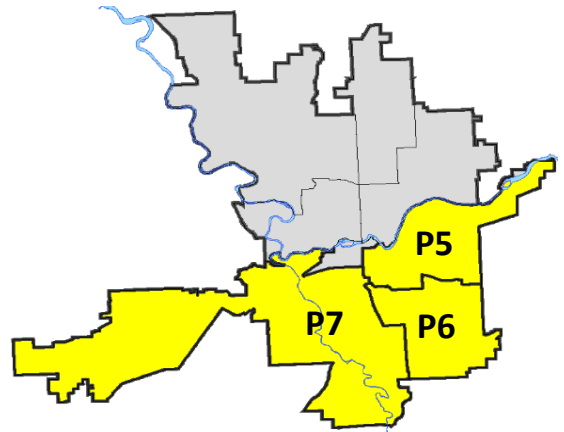
Preliminary IBR Counts

NIBRS Categories (Part 1 Selected)		7 Day Comparison			28 Day Comparison			YTD Comparison		
		Current	Prior	Percent	Current	Prior	Percent	Current	Prior	Percent
Violent	Criminal Homicide	0	0		0	2	-100.00%	3	1	200.00%
	Rape	1	2	-50.00%	4	6	-33.33%	75	69	8.70%
	Robbery - Commercial	0	0		0	1	-100.00%	14	13	7.69%
	Robbery - Person	1	1	0.00%	3	4	-25.00%	55	53	3.77%
	Aggravated Assault - Non DV	0	5	-100.00%	15	10	50.00%	175	130	34.62%
	Aggravated Assault - DV	1	3	-66.67%	9	17	-47.06%	130	105	23.81%
Violent Total:		3	11	-72.73%	31	40	-22.50%	452	371	21.83%
Property	Burglary - Residential	2	9	-77.78%	25	25	0.00%	358	427	-16.16%
	Burglary Garage	4	2	100.00%	12	13	-7.69%	165	229	-27.95%
	Burglary Commercial	2	0		7	19	-63.16%	153	137	11.68%
	Larceny	36	48	-25.00%	196	265	-26.04%	3115	3709	-16.02%
	Vehicle Theft	7	7	0.00%	32	44	-27.27%	472	629	-24.96%
	Arson	0	0		0	1	-100.00%	12	19	-36.84%
Property Total:		51	66	-22.73%	272	367	-25.89%	4275	5150	-16.99%
Preliminary Part 1 Crime Totals:		54	77	-29.87%	303	407	-25.55%	4727	5521	-14.38%
Current 7 Day Period:		12/9/2018 - 12/15/2018			Prior 7 Day Period:		12/2/2018 - 12/8/2018			
Current 28 Day Period:		11/18/2018 - 12/15/2018			Prior 28 Day Period:		10/21/2018 - 11/17/2018			
Current YTD Day Period:		1/1/2018 - 12/15/2018			Prior YTD Period:		1/1/2017 - 12/15/2017			

Prepared by SPD Crime Analysis Office - Monday, December 17, 2018

NOTE: SPD moved from UCR to the NIBRS reporting standard on 10/4/16 following the transition to a new RMS System. [Numbers on CompStat reports prior to this date should not be used as a comparison to those on this report.](#) Additional info on these reporting standards can be found on the FBI website: <https://ucr.fbi.gov/nibrs-overview>

This chart represents Preliminary counts of selected crime categories from Police Case Reports. Full statistical analysis to determine the confidence level of this data has not been performed. The % change columns on the preliminary counts differ from the percentage change on the NIBRS crime report, sometimes significantly. The CompStat report is designed for operational use and includes only selected NIBRS categories and coding less complex than full NIBRS rules. Official statistics for these and other NIBRS categories can be found on WASPC & FBI websites once available.



POLICE SUMMARY - Ending: Saturday, December 15, 2018



SE - South Central District (P5)

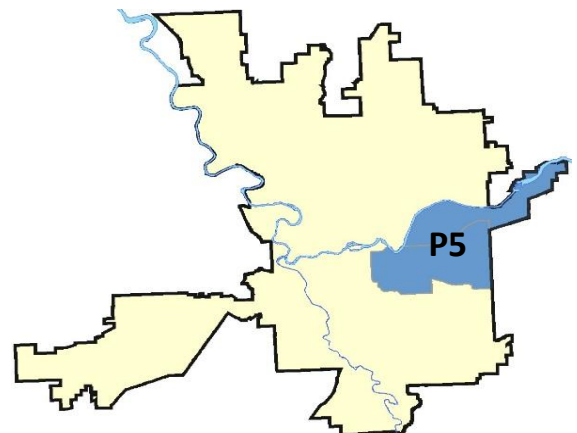
Preliminary IBR Counts

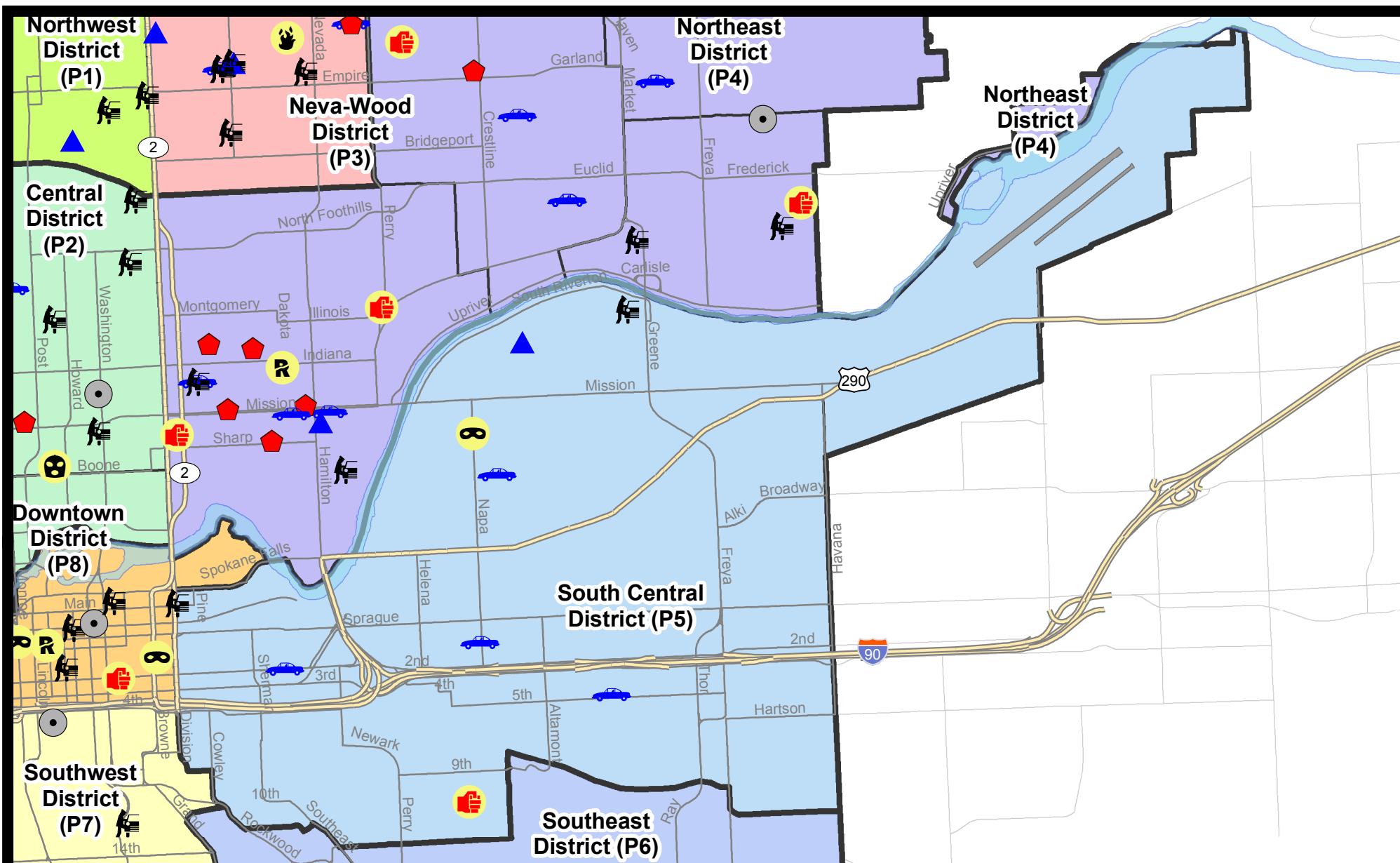
NIBRS Categories (Part 1 Selected)		7 Day Comparison			28 Day Comparison			YTD Comparison		
		Current	Prior	Percent	Current	Prior	Percent	Current	Prior	Percent
Violent	Criminal Homicide	0	0		0	2	-100.00%	3	0	
	Rape	0	0		0	2	-100.00%	28	22	27.27%
	Robbery - Commercial	0	0		0	1	-100.00%	8	7	14.29%
	Robbery - Person	1	0		1	3	-66.67%	32	32	0.00%
	Aggravated Assault - Non DV	0	1	-100.00%	6	9	-33.33%	82	67	22.39%
	Aggravated Assault - DV	1	1	0.00%	5	6	-16.67%	55	52	5.77%
Violent Total:		2	2	0.00%	12	23	-47.83%	208	180	15.56%
Property	Burglary - Residential	0	3	-100.00%	7	8	-12.50%	124	155	-20.00%
	Burglary Garage	1	1	0.00%	3	2	50.00%	48	53	-9.43%
	Burglary Commercial	0	0		3	9	-66.67%	96	91	5.49%
	Larceny	8	14	-42.86%	63	91	-30.77%	1217	1335	-8.84%
	Vehicle Theft	4	3	33.33%	14	21	-33.33%	206	296	-30.41%
	Arson	0	0		0	0		5	2	150.00%
Property Total:		13	21	-38.10%	90	131	-31.30%	1696	1932	-12.22%
Preliminary Part 1 Crime Totals:		15	23	-34.78%	102	154	-33.77%	1904	2112	-9.85%
Current 7 Day Period:		12/9/2018 - 12/15/2018			Prior 7 Day Period:		12/2/2018 - 12/8/2018			
Current 28 Day Period:		11/18/2018 - 12/15/2018			Prior 28 Day Period:		10/21/2018 - 11/17/2018			
Current YTD Day Period:		1/1/2018 - 12/15/2018			Prior YTD Period:		1/1/2017 - 12/15/2017			

Prepared by SPD Crime Analysis Office - Monday, December 17, 2018

NOTE: SPD moved from UCR to the NIBRS reporting standard on 10/4/16 following the transition to a new RMS System. [Numbers on CompStat reports prior to this date should not be used as a comparison to those on this report.](#) Additional info on these reporting standards can be found on the FBI website: <https://ucr.fbi.gov/nibrs-overview>

This chart represents Preliminary counts of selected crime categories from Police Case Reports. Full statistical analysis to determine the confidence level of this data has not been performed. The % change columns on the preliminary counts differ from the percentage change on the NIBRS crime report, sometimes significantly. The CompStat report is designed for operational use and includes only selected NIBRS categories and coding less complex than full NIBRS rules. Official statistics for these and other NIBRS categories can be found on WASPC & FBI websites once available.

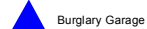
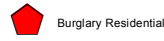





City of Spokane
South Central District (P5)
Selected
Crime Types
2018-12-09 to 2018-12-15
 Prepared By:
 Crime Analysis Unit
 Spokane Police Department

Legend

NIBRS Events



Cases Represent LERMS Crime Codes
 Points may indicate multiple events
 Note: Veh Prowl is only Larceny category displayed



For Additional Information on Incidents
 pertaining to an Area, Trend, or Pattern
 Contact Information Analysis

0 0.2 0.4 0.6 0.8 1 Miles



THIS IS NOT A LEGAL DOCUMENT:
 The information shown on this map is compiled
 from various sources and is subject to constant
 revision. Information shown on this map should
 not be used to determine the location of facilities
 in relationship to property lines, section lines,
 streets, etc.

Sunday - Saturday

12/9/2018 TO 12/15/2018

SE - South Central District (P5)



<u>A/C</u>	<u>Offense Statute</u>	<u>Address</u>	<u>Reported Date</u>	<u>Dist</u>
<u>SPC5EC</u>				
C	ASSAULT-3D (d)or(f) (Weapon/Instrument/Bodily Harm)	1800 E 11TH AVE	12/11/2018	P6
C	THEFT OF MOTOR VEHICLE	100 S NAPA ST	12/10/2018	P6
C	THEFT OF MOTOR VEHICLE	E 2ND AVE / S HATCH ST	12/10/2018	P6
C	THEFT OF MOTOR VEHICLE	2800 E 5TH AVE	12/15/2018	P6
C	THEFT-2D (All Other Thefts)	1400 E HARTSON AVE	12/15/2018	P5
C	THEFT-2D (All Other Thefts)	500 S ARTHUR ST	12/15/2018	P5
C	THEFT-2D (From Motor Vehicle)	200 N DIVISION ST	12/9/2018	P5
C	THEFT-3D (Shoplifting)	3600 E SPRAGUE AVE	12/14/2018	P5
C	THEFT-CITY (All Other Thefts)	N SYCAMORE ST / E TRENT AVE	12/13/2018	P6
<u>SPC5GP</u>				
C	BURGLARY 2D GARAGE	2300 E SOUTH CRESCENT AVE	12/9/2018	P5
C	ROBBERY 1D PERSON (NOT PURSE SNATCHING)	N NAPA ST / E SHARP AVE	12/15/2018	P4
C	THEFT OF MOTOR VEHICLE	2100 E CATALDO AVE	12/13/2018	P6
C	THEFT-2D (From Building)	2000 E SHARP AVE	12/13/2018	P5
C	THEFT-3D (From Motor Vehicle)	3000 E MARSHALL AVE	12/13/2018	P5
C	THEFT-CITY (All Other Thefts)	1700 E SINTO AVE	12/14/2018	P6

POLICE SUMMARY - Ending: Saturday, December 15, 2018



SE - Southeast District (P6)

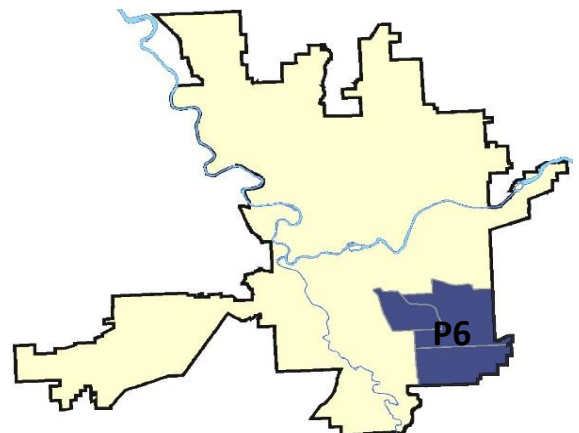
Preliminary IBR Counts

NIBRS Categories (Part 1 Selected)		7 Day Comparison			28 Day Comparison			YTD Comparison		
		Current	Prior	Percent	Current	Prior	Percent	Current	Prior	Percent
Violent	Criminal Homicide	0	0		0	0		0	0	
	Rape	0	2	-100.00%	2	1	100.00%	15	17	-11.76%
	Robbery - Commercial	0	0		0	0		2	4	-50.00%
	Robbery - Person	0	0		0	1	-100.00%	5	9	-44.44%
	Aggravated Assault - Non DV	0	2	-100.00%	5	0		34	19	78.95%
	Aggravated Assault - DV	0	1	-100.00%	1	5	-80.00%	32	19	68.42%
Violent Total:		0	5	-100.00%	8	7	14.29%	88	68	29.41%
Property	Burglary - Residential	1	3	-66.67%	9	7	28.57%	94	126	-25.40%
	Burglary Garage	1	1	0.00%	5	4	25.00%	38	84	-54.76%
	Burglary Commercial	1	0		2	3	-33.33%	16	9	77.78%
	Larceny	9	14	-35.71%	49	81	-39.51%	732	927	-21.04%
	Vehicle Theft	1	1	0.00%	4	7	-42.86%	80	125	-36.00%
	Arson	0	0		0	0		3	8	-62.50%
Property Total:		13	19	-31.58%	69	102	-32.35%	963	1279	-24.71%
Preliminary Part 1 Crime Totals:		13	24	-45.83%	77	109	-29.36%	1051	1347	-21.97%
Current 7 Day Period:		12/9/2018 - 12/15/2018			Prior 7 Day Period:		12/2/2018 - 12/8/2018			
Current 28 Day Period:		11/18/2018 - 12/15/2018			Prior 28 Day Period:		10/21/2018 - 11/17/2018			
Current YTD Day Period:		1/1/2018 - 12/15/2018			Prior YTD Period:		1/1/2017 - 12/15/2017			

Prepared by SPD Crime Analysis Office - Monday, December 17, 2018

NOTE: SPD moved from UCR to the NIBRS reporting standard on 10/4/16 following the transition to a new RMS System. [Numbers on CompStat reports prior to this date should not be used as a comparison to those on this report.](#) Additional info on these reporting standards can be found on the FBI website: <https://ucr.fbi.gov/nibrs-overview>

This chart represents Preliminary counts of selected crime categories from Police Case Reports. Full statistical analysis to determine the confidence level of this data has not been performed. The % change columns on the preliminary counts differ from the percentage change on the NIBRS crime report, sometimes significantly. The CompStat report is designed for operational use and includes only selected NIBRS categories and coding less complex than full NIBRS rules. Official statistics for these and other NIBRS categories can be found on WASPC & FBI websites once available.



Sunday - Saturday

SE - Southeast District (P6)

12/9/2018 TO 12/15/2018



<u>A/C</u>	<u>Offense Statute</u>	<u>Address</u>	<u>Reported Date</u>	<u>Dist</u>
<u>SPC6LH</u>				
C	THEFT-3D (From Building)	2900 E 25TH AVE	12/10/2018	P6
C	THEFT-3D (From Motor Vehicle)	3200 E 19TH AVE	12/11/2018	P6
A	THEFT-3D (From Motor Vehicle)	3000 E 32ND AVE	12/13/2018	P6
<u>SPC6RW</u>				
C	BURGLARY-RESIDENTIAL	1800 S GRAND BLVD	12/14/2018	P6
<u>SPC6SG</u>				
C	BURGLARY 2D COMMERCIAL	4900 S REGAL ST	12/10/2018	P6
C	BURGLARY 2D GARAGE	5000 S REGAL ST	12/9/2018	P6
C	THEFT OF MOTOR VEHICLE	2500 E 53RD AVE	12/10/2018	P6
	THEFT-2D (All Other Thefts)	4800 S PALOUSE HWY	12/11/2018	P6
C	THEFT-3D (Motor Vehicle Parts or Accessories)	3300 E 55TH AVE	12/12/2018	P5
C	THEFT-3D (Motor Vehicle Parts or Accessories)	3000 E 53RD AVE	12/15/2018	P6
C	THEFT-3D (Shoplifting)	4900 S REGAL ST	12/14/2018	P6
C	THEFT-CITY (Shoplifting)	4900 S REGAL ST	12/11/2018	P6
C	THEFT-CITY (Shoplifting)	4900 S REGAL ST	12/13/2018	P6

POLICE SUMMARY - Ending: Saturday, December 15, 2018



SW - Southwest District (P7)

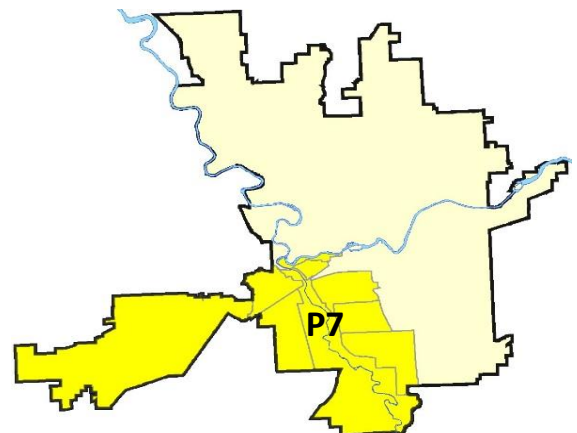
Preliminary IBR Counts

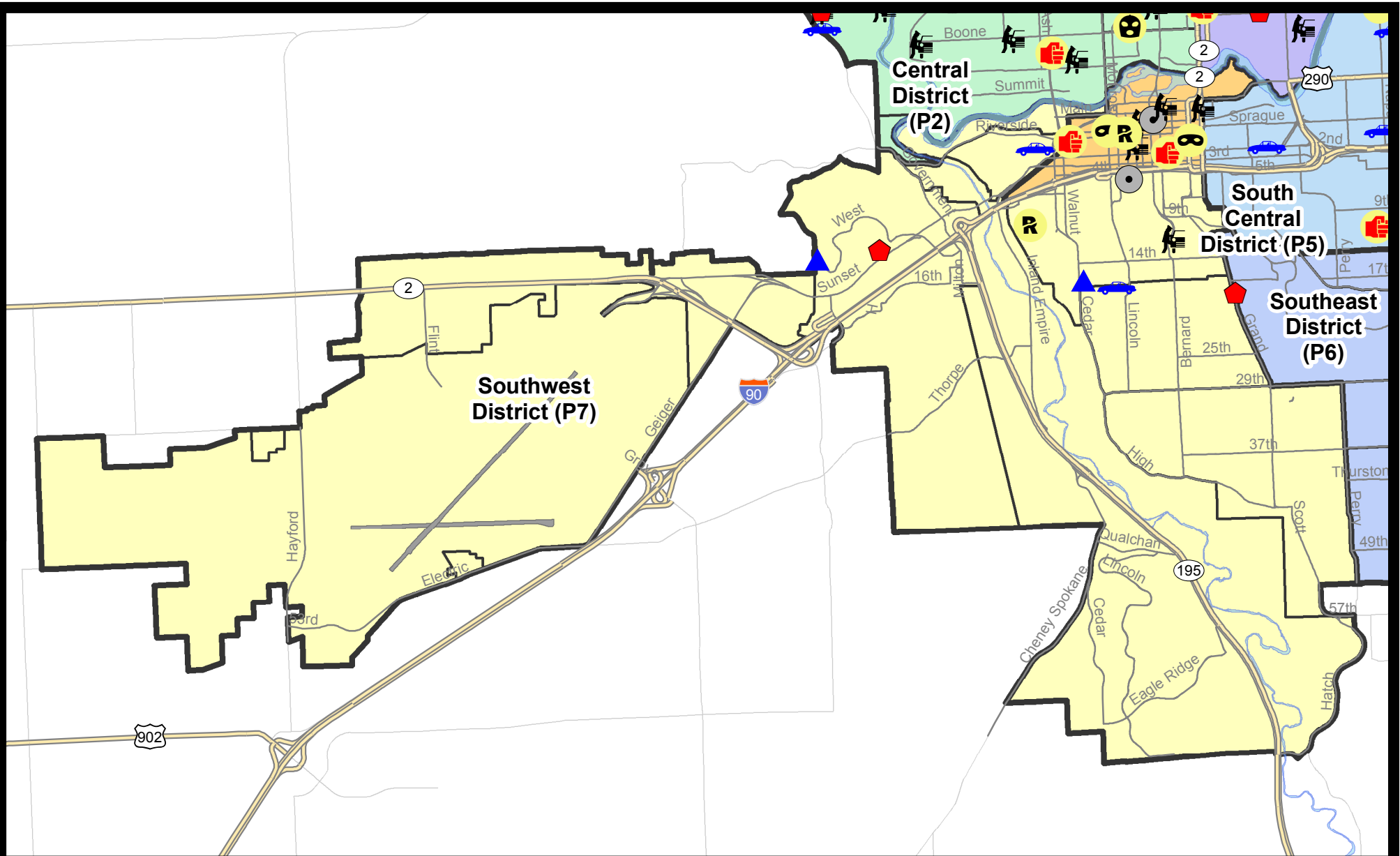
NIBRS Categories (Part 1 Selected)		7 Day Comparison			28 Day Comparison			YTD Comparison		
		Current	Prior	Percent	Current	Prior	Percent	Current	Prior	Percent
Violent	Criminal Homicide	0	0		0	0		0	1	-100.00%
	Rape	1	0		2	3	-33.33%	32	30	6.67%
	Robbery - Commercial	0	0		0	0		4	2	100.00%
	Robbery - Person	0	1	-100.00%	2	0		18	12	50.00%
	Aggravated Assault - Non DV	0	2	-100.00%	4	1	300.00%	59	44	34.09%
	Aggravated Assault - DV	0	1	-100.00%	3	6	-50.00%	43	34	26.47%
Violent Total:		1	4	-75.00%	11	10	10.00%	156	123	26.83%
Property	Burglary - Residential	1	3	-66.67%	9	10	-10.00%	140	146	-4.11%
	Burglary Garage	2	0		4	7	-42.86%	79	92	-14.13%
	Burglary Commercial	1	0		2	7	-71.43%	41	37	10.81%
	Larceny	19	20	-5.00%	84	93	-9.68%	1166	1447	-19.42%
	Vehicle Theft	2	3	-33.33%	14	16	-12.50%	186	208	-10.58%
	Arson	0	0		0	1	-100.00%	4	9	-55.56%
Property Total:		25	26	-3.85%	113	134	-15.67%	1616	1939	-16.66%
Preliminary Part 1 Crime Totals:		26	30	-13.33%	124	144	-13.89%	1772	2062	-14.06%
Current 7 Day Period:		12/9/2018 - 12/15/2018			Prior 7 Day Period:		12/2/2018 - 12/8/2018			
Current 28 Day Period:		11/18/2018 - 12/15/2018			Prior 28 Day Period:		10/21/2018 - 11/17/2018			
Current YTD Day Period:		1/1/2018 - 12/15/2018			Prior YTD Period:		1/1/2017 - 12/15/2017			

Prepared by SPD Crime Analysis Office - Monday, December 17, 2018

NOTE: SPD moved from UCR to the NIBRS reporting standard on 10/4/16 following the transition to a new RMS System. [Numbers on CompStat reports prior to this date should not be used as a comparison to those on this report.](#) Additional info on these reporting standards can be found on the FBI website: <https://ucr.fbi.gov/nibrs-overview>

This chart represents Preliminary counts of selected crime categories from Police Case Reports. Full statistical analysis to determine the confidence level of this data has not been performed. The % change columns on the preliminary counts differ from the percentage change on the NIBRS crime report, sometimes significantly. The CompStat report is designed for operational use and includes only selected NIBRS categories and coding less complex than full NIBRS rules. Official statistics for these and other NIBRS categories can be found on WASPC & FBI websites once available.





City of Spokane
Southwest District (P7)
Selected
Crime Types
2018-12-09 to 2018-12-15
 Prepared By:
 Crime Analysis Unit
 Spokane Police Department

Legend

NIBRS Events



Robbery Commercial

Robbery Person

Aggravated Assault

Burglary Residential

Burglary Garage

Burglary Commercial

Vehicle Prowling

Vehicle Theft

Arson

Cases Represent LERMS Crime Codes
 Points may indicate multiple events
 Note: Veh Prowl is only Larceny category displayed



For Additional Information on Incidents
 pertaining to an Area, Trend, or Pattern
 Contact Information Analysis

0 0.2 0.4 0.6 0.8 1 1.2 1.4 1.6 Miles



THIS IS NOT A LEGAL DOCUMENT:
 The information shown on this map is compiled
 from various sources and is subject to constant
 revision. Information shown on this map should
 not be used to determine the location of facilities
 in relationship to property lines, section lines,
 streets, etc.

Sunday - Saturday

SE - Southwest District (P7)

12/9/2018 TO 12/15/2018



A/C	Offense Statute	Address	Reported Date	Dist
C	THEFT-2D (From Building)	5616 W SUNSET HWY	12/12/2018	P7
<u>SPD7BA</u>				
C	MAIL THEFT (From a Building)	2000 W 4TH AVE	12/9/2018	P7
C	THEFT OF MOTOR VEHICLE	S OAK ST / W PACIFIC AVE	12/13/2018	P7
C	THEFT-3D (From Building)	2200 W PACIFIC AVE	12/10/2018	P7
<u>SPD7CH</u>				
C	BURGLARY 2D COMMERCIAL	800 W 5TH AVE	12/10/2018	P7
A	BURGLARY 2D GARAGE	1300 W 16TH AVE	12/9/2018	P7
C	MAIL THEFT (From a Building)	1100 W 6TH AVE	12/10/2018	P7
C	RAPE-1ST DEG (RAPE)		12/15/2018	P7
C	THEFT-2D (All Other Thefts)	1800 W 8TH AVE	12/12/2018	P7
C	THEFT-2D (From Building)	800 W 5TH AVE	12/15/2018	P7
C	THEFT-3D (All Other Thefts)	1100 W 11TH AVE	12/13/2018	P7
C	THEFT-3D (All Other Thefts)	900 S COWLEY ST	12/15/2018	P7
C	THEFT-3D (From Building)	800 W 5TH AVE	12/10/2018	P7
C	THEFT-3D (From Building)	800 W 5TH AVE	12/10/2018	P7
C	THEFT-3D (From Building)	700 S OAK ST	12/14/2018	P7
C	THEFT-3D (From Motor Vehicle)	200 W SUMNER AVE	12/9/2018	P7
C	THEFT-3D (Motor Vehicle Parts or Accessories)	300 S JEFFERSON ST	12/14/2018	P8
<u>SPD7CS</u>				
C	MAIL THEFT (All Others)	700 E 38TH AVE	12/10/2018	P7
C	MAIL THEFT (All Others)	1300 E 37TH AVE	12/14/2018	P7
C	THEFT-2D (Shoplifting)	3000 S GRAND BLVD	12/15/2018	P7
C	THEFT-3D (All Other Thefts)	900 E 41ST AVE	12/15/2018	P7
<u>SPD7MC</u>				
C	THEFT OF MOTOR VEHICLE	900 W 17TH AVE	12/14/2018	P7
<u>SPD7WH</u>				
C	BURGLARY 2D GARAGE	4300 W DESKA DR	12/11/2018	P7
C	BURGLARY-RESIDENTIAL	3600 W ROSAMOND AVE	12/10/2018	P7
C	THEFT-2D (All Other Thefts)	3100 W 4TH AVE	12/13/2018	P7
C	THEFT-2D (From Building)	3600 W ROSAMOND AVE	12/10/2018	P7

SPOKANE POLICE DEPARTMENT

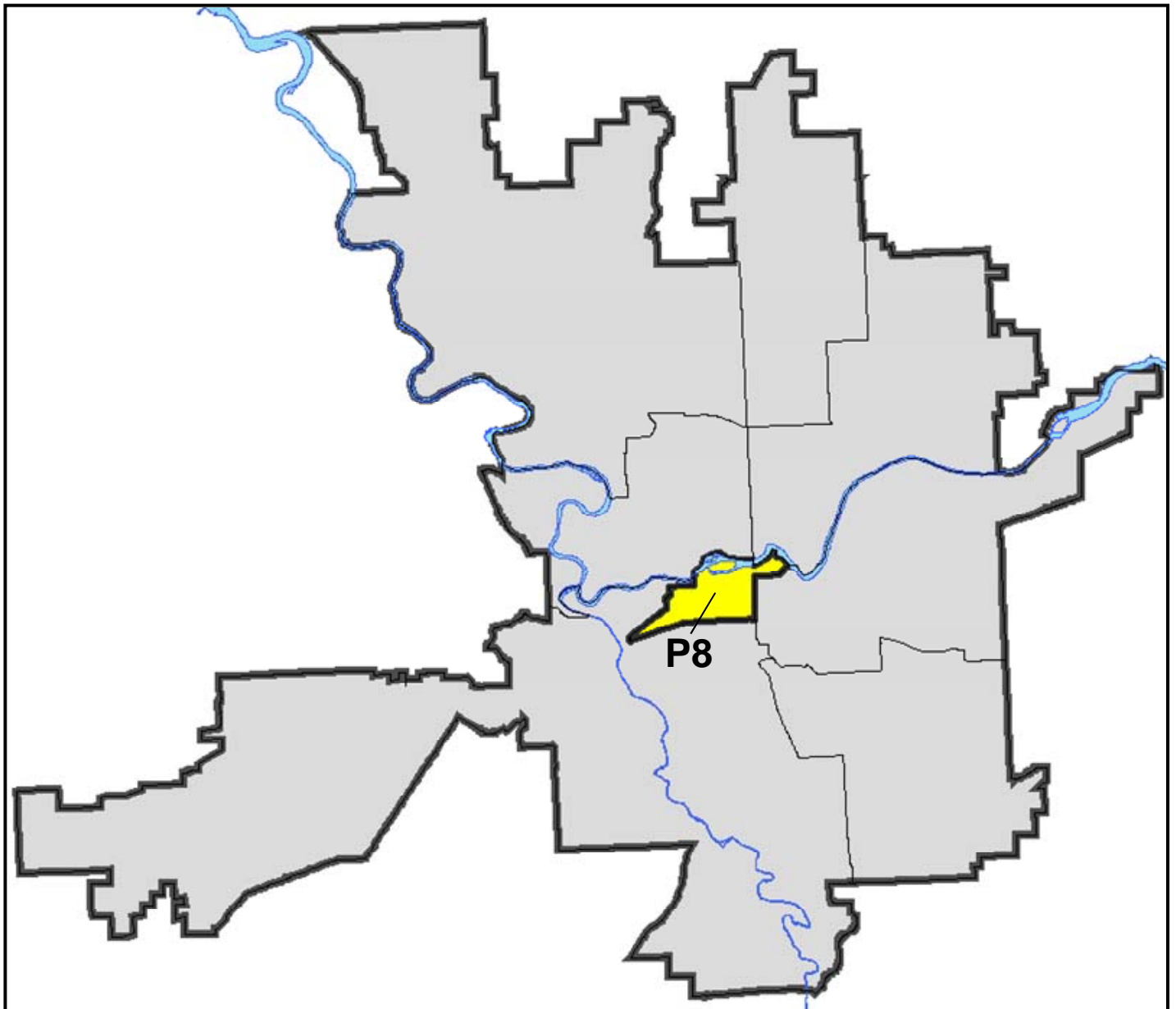
DOWNTOWN

Police Service Area



PSA Commander

Captain David Singley



POLICE SUMMARY - Ending: Saturday, December 15, 2018

DOWNTOWN PRECINCT (P8)



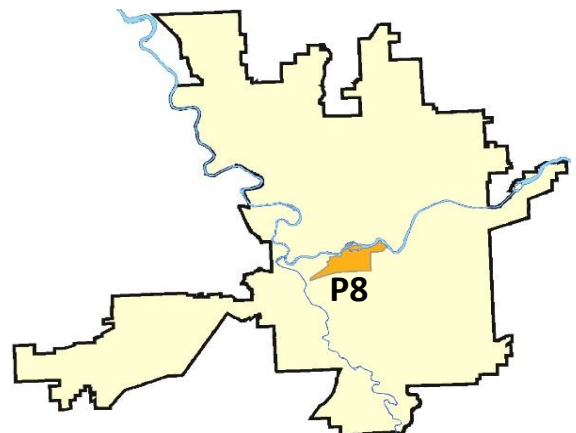
Preliminary IBR Counts

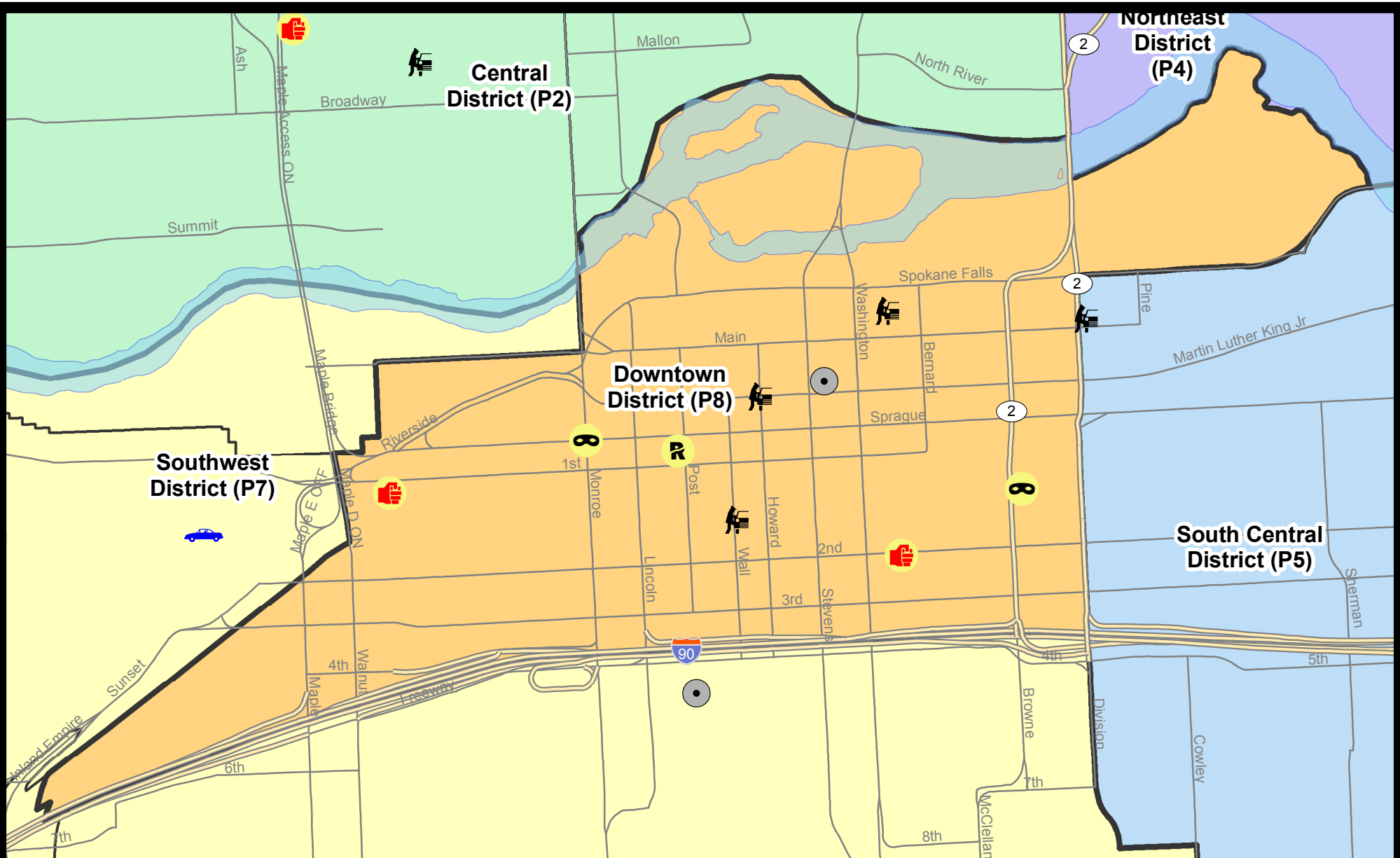
NIBRS Categories (Part 1 Selected)		7 Day Comparison			28 Day Comparison			YTD Comparison		
		Current	Prior	Percent	Current	Prior	Percent	Current	Prior	Percent
Violent	Criminal Homicide	0	0		0	0		1	0	
	Rape	1	0		2	6	-66.67%	41	18	127.78%
	Robbery - Commercial	0	0		0	0		7	2	250.00%
	Robbery - Person	3	0		6	4	50.00%	46	41	12.20%
	Aggravated Assault - Non DV	1	1	0.00%	10	11	-9.09%	138	97	42.27%
	Aggravated Assault - DV	1	0		2	0		23	20	15.00%
Violent Total:		6	1	500.00%	20	21	-4.76%	256	178	43.82%
Property	Burglary - Residential	0	0		1	0		23	34	-32.35%
	Burglary Garage	0	0		0	0		0	2	-100.00%
	Burglary Commercial	1	2	-50.00%	9	7	28.57%	66	42	57.14%
	Larceny	13	17	-23.53%	77	73	5.48%	1099	1150	-4.43%
	Vehicle Theft	0	0		3	8	-62.50%	70	61	14.75%
	Arson	0	0		0	0		9	3	200.00%
Property Total:		14	19	-26.32%	90	88	2.27%	1267	1292	-1.93%
Preliminary Part 1 Crime Totals:		20	20	0.00%	110	109	0.92%	1523	1470	3.61%
Current 7 Day Period:		12/9/2018 - 12/15/2018			Prior 7 Day Period:		12/2/2018 - 12/8/2018			
Current 28 Day Period:		11/18/2018 - 12/15/2018			Prior 28 Day Period:		10/21/2018 - 11/17/2018			
Current YTD Day Period:		1/1/2018 - 12/15/2018			Prior YTD Period:		1/1/2017 - 12/15/2017			

Prepared by SPD Crime Analysis Office - Monday, December 17, 2018

NOTE: SPD moved from UCR to the NIBRS reporting standard on 10/4/16 following the transition to a new RMS System. [Numbers on CompStat reports prior to this date should not be used as a comparison to those on this report.](#) Additional info on these reporting standards can be found on the FBI website: <https://ucr.fbi.gov/nibrs-overview>

This chart represents Preliminary counts of selected crime categories from Police Case Reports. Full statistical analysis to determine the confidence level of this data has not been performed. The % change columns on the preliminary counts differ from the percentage change on the NIBRS crime report, sometimes significantly. The CompStat report is designed for operational use and includes only selected NIBRS categories and coding less complex than full NIBRS rules. Official statistics for these and other NIBRS categories can be found on WASPC & FBI websites once available.





City of Spokane
Downtown District (P8)
Selected
Crime Types
2018-12-09 to 2018-12-15

**Prepared By:
Crime Analysis Unit
Spokane Police Department**

Legend

NIBRS Events



Criminal Homicide



Rape



Robbery Commercial



Robbery Person



Aggravated Assault



Bulgary Residential



Burglary Garage



Burglary Commercial



Vehicle Prowling



 Vehicle Theft



Arsor



*For Additional Information on Incidents
pertaining to an Area, Trend, or Pattern
Contact Information Analysis*



THIS IS NOT A LEGAL DOCUMENT:
The information shown on this map is compiled from various sources and is subject to constant revision. Information shown on this map should not be used to determine the location of facilities in relationship to property lines, section lines, streets, etc.

Sunday - Saturday

SW - Downtown District (P8)

12/9/2018 TO 12/15/2018



<u>A/C</u>	<u>Offense Statute</u>	<u>Address</u>	<u>Reported Date</u>	<u>Dist</u>
<u>SPD8RS</u>				
C	ASSAULT-2D	100 S CEDAR ST	12/9/2018	P8
C	ASSAULT-2D	300 W 2ND AVE	12/12/2018	P8
C	BURGLARY 2D COMMERCIAL	400 W RIVERSIDE AVE	12/14/2018	P8
C	MAIL THEFT (All Others)	600 W MAIN AVE	12/15/2018	P7
C	RAPE-3D (RAPE)		12/10/2018	P8
C	ROBBERY 1D PERSON (NOT PURSE SNATCHING)	0 W PACIFIC AVE	12/12/2018	P8
C	ROBBERY 1D PERSON (NOT PURSE SNATCHING)	0 W PACIFIC AVE	12/13/2018	P8
C	ROBBERY 1D PERSON (NOT PURSE SNATCHING)	N MONROE ST / W SPRAGUE AVE	12/14/2018	P8
C	THEFT-2D (From Building)	500 W 2ND AVE	12/11/2018	P8
C	THEFT-3D (All Other Thefts)	100 S DIVISION ST	12/9/2018	P8
C	THEFT-3D (All Other Thefts)	200 S POST ST	12/11/2018	P8
C	THEFT-3D (From Building)	0 W PACIFIC AVE	12/13/2018	P8
C	THEFT-3D (From Building)	100 S BROWNE ST	12/15/2018	P8
C	THEFT-3D (From Motor Vehicle)	300 W SPOKANE FALLS BLVD	12/9/2018	P8
C	THEFT-3D (From Motor Vehicle)	100 S WALL ST	12/10/2018	P8
C	THEFT-3D (From Motor Vehicle)	W RIVERSIDE AVE / N HOWARD ST	12/12/2018	P8
C	THEFT-3D (Shoplifting)	700 W MAIN AVE	12/10/2018	P8
C	THEFT-3D (Shoplifting)	700 W MAIN AVE	12/14/2018	P8
C	THEFT-CITY (All Other Thefts)	S BROWNE ST / W PACIFIC AVE	12/13/2018	P8
C	THEFT-CITY (From Building)	200 S LINCOLN ST	12/13/2018	P8

POLICE SUMMARY - Ending: Saturday, December 15, 2018



Other Jurisdiction or Unk District

Preliminary IBR Counts

NIBRS Categories (Part 1 Selected)		7 Day Comparison			28 Day Comparison			YTD Comparison		
		Current	Prior	Percent	Current	Prior	Percent	Current	Prior	Percent
Violent	Criminal Homicide	0	0		0	0		0	0	
	Rape	1	0		1	2	-50.00%	8	14	-42.86%
	Robbery - Commercial	0	0		0	0		0	8	-100.00%
	Robbery - Person	1	0		1	0		1	13	-92.31%
	Aggravated Assault - Non DV	0	0		0	0		5	49	-89.80%
	Aggravated Assault - DV	0	0		0	0		1	9	-88.89%
Violent Total:		2	0		2	2	0.00%	15	93	-83.87%
Property	Burglary - Residential	0	0		0	0		3	2	50.00%
	Burglary Garage	0	0		0	0		0	3	-100.00%
	Burglary Commercial	0	0		0	0		2	1	100.00%
	Larceny	0	1	-100.00%	2	2	0.00%	34	49	-30.61%
	Vehicle Theft	0	0		1	0		6	34	-82.35%
	Arson	0	0		0	0		0	2	-100.00%
Property Total:		0	1	-100.00%	3	2	50.00%	45	91	-50.55%
Preliminary Part 1 Crime Totals:		2	1	100.00%	5	4	25.00%	60	184	-67.39%
Current 7 Day Period:		12/9/2018 - 12/15/2018			Prior 7 Day Period:		12/2/2018 - 12/8/2018			
Current 28 Day Period:		11/18/2018 - 12/15/2018			Prior 28 Day Period:		10/21/2018 - 11/17/2018			
Current YTD Day Period:		1/1/2018 - 12/15/2018			Prior YTD Period:		1/1/2017 - 12/15/2017			

Prepared by SPD Crime Analysis Office - Monday, December 17, 2018

NOTE: SPD moved from UCR to the NIBRS reporting standard on 10/4/16 following the transition to a new RMS System. [Numbers on CompStat reports prior to this date should not be used as a comparison to those on this report.](#) Additional info on these reporting standards can be found on the FBI website: <https://ucr.fbi.gov/nibrs-overview>

This chart represents Preliminary counts of selected crime categories from Police Case Reports. Full statistical analysis to determine the confidence level of this data has not been performed. The % change columns on the preliminary counts differ from the percentage change on the NIBRS crime report, sometimes significantly. The CompStat report is designed for operational use and includes only selected NIBRS categories and coding less complex than full NIBRS rules. Official statistics for these and other NIBRS categories can be found on WASPC & FBI websites once available.

Sunday - Saturday

12/9/2018 TO 12/15/2018

Other Jurisdiction/Unk District



<u>A/C</u>	<u>Offense Statute</u>	<u>Address</u>	<u>Reported Date</u>	<u>Dist</u>
C	RAPE-2ND (RAPE)		12/10/2018	Oth
<u>SC12</u>				
C	ROBBERY-1D (All Except Purse Snatching)	2300 N RAMBO RD	12/9/2018	P7