

SPOKANE POLICE DEPARTMENT

PRELIMINARY CITYWIDE **IBR** CRIME REPORT



Preliminary IBR Counts

CHIEF OF POLICE

Craig Meidl

Period Ending: Saturday, December 8, 2018

NIBRS Categories (Part 1 Selected)		7 Day Comparison			28 Day Comparison			YTD Comparison		
		Current	Prior	Percent	Current	Prior	Percent	Current	Prior	Percent
Violent	Criminal Homicide	0	0		0	3	-100.00%	8	4	100.00%
	Rape	4	4	0.00%	18	26	-30.77%	291	237	22.78%
	Robbery - Commercial	2	1	100.00%	7	3	133.33%	76	84	-9.52%
	Robbery - Person	5	4	25.00%	16	16	0.00%	224	210	6.67%
	Aggravated Assault - Non DV	13	19	-31.58%	50	43	16.28%	629	558	12.72%
	Aggravated Assault - DV	7	6	16.67%	25	42	-40.48%	407	331	22.96%
Violent Total:		31	34	-8.82%	116	133	-12.78%	1635	1424	14.82%
Property	Burglary - Residential	28	26	7.69%	90	93	-3.23%	1062	1216	-12.66%
	Burglary Garage	19	15	26.67%	52	44	18.18%	554	612	-9.48%
	Burglary Commercial	7	11	-36.36%	40	42	-4.76%	435	428	1.64%
	Larceny	207	283	-26.86%	969	974	-0.51%	12036	12302	-2.16%
	Vehicle Theft	34	27	25.93%	133	135	-1.48%	1651	1803	-8.43%
	Arson	1	0		2	1	100.00%	45	56	-19.64%
Property Total:		296	362	-18.23%	1286	1289	-0.23%	15783	16417	-3.86%
Preliminary Part 1 Crime Totals:		327	396	-17.42%	1402	1422	-1.41%	17418	17841	-2.37%

Current 7 Day Period: 12/2/2018 - 12/8/2018

Current 28 Day Period: 11/11/2018 - 12/8/2018

Current YTD Day Period: 1/1/2018 - 12/8/2018

Prior 7 Day Period: 11/25/2018 - 12/1/2018

Prior 28 Day Period: 10/14/2018 - 11/10/2018

Prior YTD Period: 1/1/2017 - 12/8/2017

Prepared by SPD Crime Analysis Office - Monday, December 10, 2018

NOTE: SPD moved from UCR to the NIBRS reporting standard on 10/4/16 following the transition to a new RMS System. [Numbers on CompStat reports prior to this date should not be used as a comparison to those on this report.](#) Additional info on these reporting standards can be found on the FBI website: <https://ucr.fbi.gov/nibrs-overview>

This chart represents Preliminary counts of selected crime categories from Police Case Reports. Full statistical analysis to determine the confidence level of this data has not been performed. The % change columns on the preliminary counts differ from the percentage change on the NIBRS crime report, sometimes significantly. The CompStat report is designed for operational use and includes only selected NIBRS categories and coding less complex than full NIBRS rules. Official statistics for these and other NIBRS categories can be found on WASPC & FBI websites once available.



SPOKANE POLICE DEPARTMENT



NORTH Police Service Area

PSA Commander

Captain Dan Torok

Northwest District (P1)

Central District (P2)

Neva-Wood District (P3)

Northeast District (P4)



POLICE SUMMARY - Ending: Saturday, December 8, 2018

NORTH PRECINCT (P1, P2, P3, and P4)



Preliminary IBR Counts

NIBRS Categories (Part 1 Selected)		7 Day Comparison			28 Day Comparison			YTD Comparison		
		Current	Prior	Percent	Current	Prior	Percent	Current	Prior	Percent
Violent	Criminal Homicide	0	0		0	0		4	3	33.33%
	Rape	2	3	-33.33%	10	15	-33.33%	170	139	22.30%
	Robbery - Commercial	2	1	100.00%	6	2	200.00%	55	61	-9.84%
	Robbery - Person	4	1	300.00%	8	11	-27.27%	127	104	22.12%
	Aggravated Assault - Non DV	7	6	16.67%	21	19	10.53%	312	287	8.71%
	Aggravated Assault - DV	4	3	33.33%	12	27	-55.56%	255	202	26.24%
Violent Total:		19	14	35.71%	57	74	-22.97%	923	796	15.95%
Property	Burglary - Residential	20	17	17.65%	61	69	-11.59%	681	766	-11.10%
	Burglary Garage	17	11	54.55%	39	35	11.43%	393	383	2.61%
	Burglary Commercial	5	3	66.67%	24	19	26.32%	217	256	-15.23%
	Larceny	142	198	-28.28%	648	642	0.93%	7838	7480	4.79%
	Vehicle Theft	27	19	42.11%	95	87	9.20%	1110	1096	1.28%
	Arson	1	0		1	1	0.00%	24	33	-27.27%
Property Total:		212	248	-14.52%	868	853	1.76%	10263	10014	2.49%
Preliminary Part 1 Crime Totals:		231	262	-11.83%	925	927	-0.22%	11186	10810	3.48%
Current 7 Day Period:		12/2/2018 - 12/8/2018			Prior 7 Day Period:		11/25/2018 - 12/1/2018			
Current 28 Day Period:		11/11/2018 - 12/8/2018			Prior 28 Day Period:		10/14/2018 - 11/10/2018			
Current YTD Day Period:		1/1/2018 - 12/8/2018			Prior YTD Period:		1/1/2017 - 12/8/2017			

Prepared by SPD Crime Analysis Office - Monday, December 10, 2018

NOTE: SPD moved from UCR to the NIBRS reporting standard on 10/4/16 following the transition to a new RMS System. [Numbers on CompStat reports prior to this date should not be used as a comparison to those on this report.](#) Additional info on these reporting standards can be found on the FBI website: <https://ucr.fbi.gov/nibrs-overview>

This chart represents Preliminary counts of selected crime categories from Police Case Reports. Full statistical analysis to determine the confidence level of this data has not been performed. The % change columns on the preliminary counts differ from the percentage change on the NIBRS crime report, sometimes significantly. The CompStat report is designed for operational use and includes only selected NIBRS categories and coding less complex than full NIBRS rules. Official statistics for these and other NIBRS categories can be found on WASPC & FBI websites once available.



POLICE SUMMARY - Ending: Saturday, December 8, 2018



NW - Northwest District (P1)

Preliminary IBR Counts

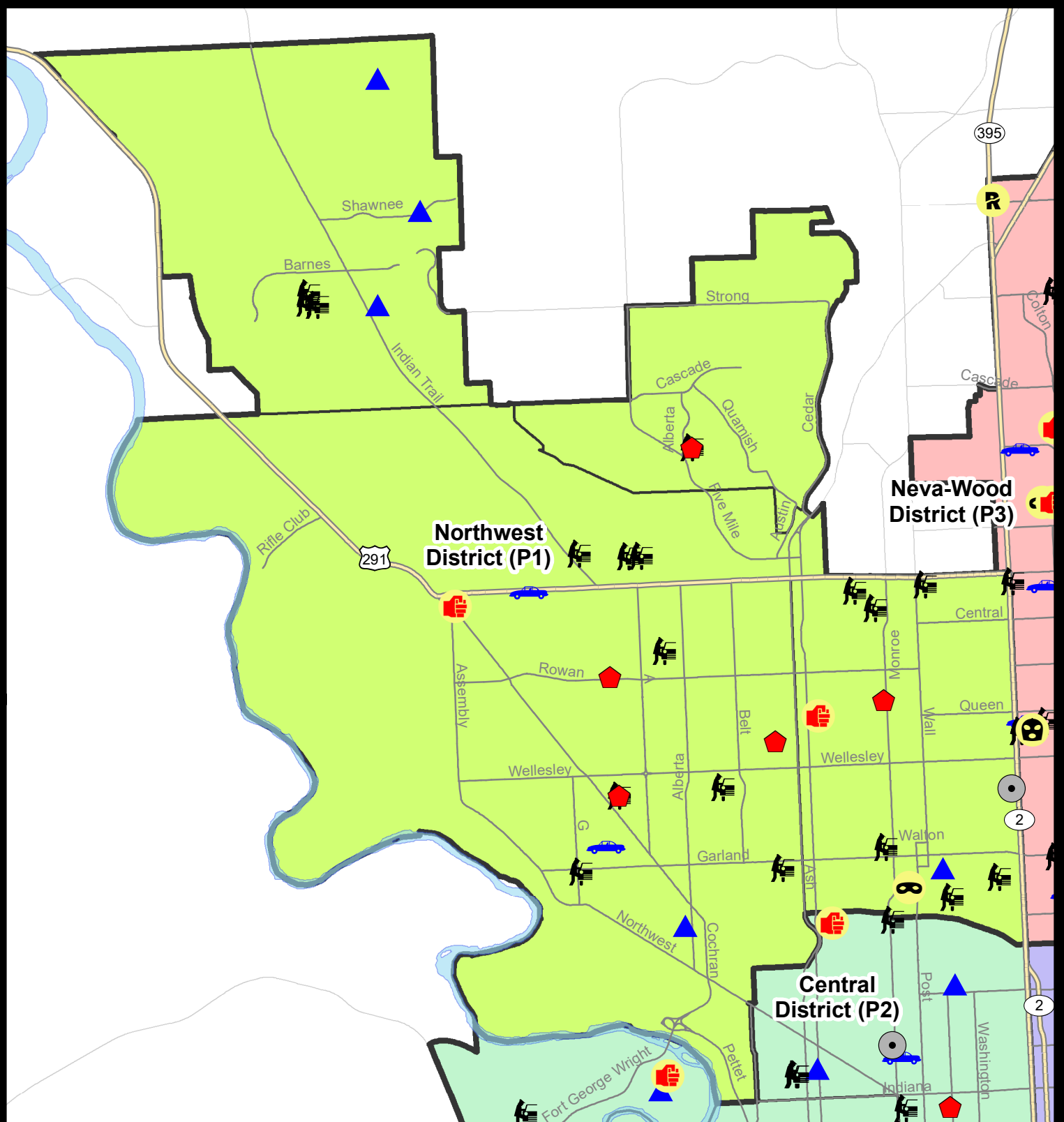
NIBRS Categories (Part 1 Selected)		7 Day Comparison			28 Day Comparison			YTD Comparison		
		Current	Prior	Percent	Current	Prior	Percent	Current	Prior	Percent
Violent	Criminal Homicide	0	0		0	0		1	0	
	Rape	0	0		1	4	-75.00%	35	35	0.00%
	Robbery - Commercial	0	0		0	1	-100.00%	6	5	20.00%
	Robbery - Person	1	0		2	3	-33.33%	19	16	18.75%
	Aggravated Assault - Non DV	2	2	0.00%	5	3	66.67%	49	49	0.00%
	Aggravated Assault - DV	0	1	-100.00%	5	2	150.00%	37	29	27.59%
Violent Total:		3	3	0.00%	13	13	0.00%	147	134	9.70%
Property	Burglary - Residential	5	3	66.67%	16	10	60.00%	151	197	-23.35%
	Burglary Garage	5	3	66.67%	10	8	25.00%	96	120	-20.00%
	Burglary Commercial	1	0		5	3	66.67%	33	37	-10.81%
	Larceny	37	43	-13.95%	130	134	-2.99%	1635	1504	8.71%
	Vehicle Theft	3	6	-50.00%	18	13	38.46%	175	202	-13.37%
	Arson	0	0		0	0		4	7	-42.86%
Property Total:		51	55	-7.27%	179	168	6.55%	2094	2067	1.31%
Preliminary Part 1 Crime Totals:		54	58	-6.90%	192	181	6.08%	2241	2201	1.82%
Current 7 Day Period:		12/2/2018 - 12/8/2018			Prior 7 Day Period:		11/25/2018 - 12/1/2018			
Current 28 Day Period:		11/11/2018 - 12/8/2018			Prior 28 Day Period:		10/14/2018 - 11/10/2018			
Current YTD Day Period:		1/1/2018 - 12/8/2018			Prior YTD Period:		1/1/2017 - 12/8/2017			

Prepared by SPD Crime Analysis Office - Monday, December 10, 2018

NOTE: SPD moved from UCR to the NIBRS reporting standard on 10/4/16 following the transition to a new RMS System. [Numbers on CompStat reports prior to this date should not be used as a comparison to those on this report.](#) Additional info on these reporting standards can be found on the FBI website: <https://ucr.fbi.gov/nibrs-overview>

This chart represents Preliminary counts of selected crime categories from Police Case Reports. Full statistical analysis to determine the confidence level of this data has not been performed. The % change columns on the preliminary counts differ from the percentage change on the NIBRS crime report, sometimes significantly. The CompStat report is designed for operational use and includes only selected NIBRS categories and coding less complex than full NIBRS rules. Official statistics for these and other NIBRS categories can be found on WASPC & FBI websites once available.





City of Spokane
Northwest District (P1)
Selected
Crime Codes
2018-12-02 to 2018-12-08
 Prepared By:
 Crime Analysis Unit
 Spokane Police Department

Legend

NIBRS Events



Criminal Homicide



Rape



Robbery Commercial



Robbery Person



Aggravated Assault



Burglary Residential



Burglary Garage



Burglary Commercial



Vehicle Prowling



Vehicle Theft



Arson



Cases Represent LERMS Crime Codes
 Points may indicate multiple events
 Note: Veh Prowl is only Larceny displayed

For Additional Information on
 Incidents pertaining to an
 Area, Trend, or Pattern
 Contact Information Analysis

0 0.25 0.5 1 Miles



THIS IS NOT A LEGAL DOCUMENT:
 The information shown on this map is compiled
 from various sources and is subject to constant
 revision. Information shown on this map should
 not be used to determine the location of facilities
 in relationship to property lines, section lines,
 streets, etc.

Sunday - Saturday

NW - Northwest District (P1)

12/2/2018 TO 12/8/2018



<u>A/C</u>	<u>Offense Statute</u>	<u>Address</u>	<u>Reported Date</u>	<u>Dist</u>
C	THEFT OF MOTOR VEHICLE	HOUSTON AVE / ATLANTIC ST	12/5/2018	P1
C	THEFT-3D (From Motor Vehicle)	HOUSTON AVE / ATLANTIC ST	12/5/2018	P1
<u>SPA1BS</u>				
C	THEFT-2D (From Motor Vehicle)	2800 W HOLYOKE AVE	12/4/2018	P1
C	THEFT-3D (From Building)	1800 W FRANCIS AVE	12/5/2018	P1
C	THEFT-3D (From Building)	1800 W FRANCIS AVE	12/5/2018	P1
C	THEFT-3D (From Building)	1800 W FRANCIS AVE	12/5/2018	P1
C	THEFT-3D (From Motor Vehicle)	3300 W ROSEWOOD AVE	12/2/2018	P1
A	THEFT-3D (From Motor Vehicle)	2900 W HOLYOKE AVE	12/4/2018	P1
C	THEFT-3D (Motor Vehicle Parts or Accessories)	4100 W SUTHERLIN PL	12/8/2018	P1
<u>SPA1FM</u>				
C	BURGLARY-RESIDENTIAL	2400 W CHADWICK CT	12/7/2018	Oth
C	VEHICLE PROWLING-2D/From Motor Vehicle	2400 W CHADWICK CT	12/7/2018	Oth
<u>SPA1IT</u>				
C	BURGLARY 2D GARAGE	10700 N NAVAHO DR	12/3/2018	P1
C	BURGLARY 2D GARAGE	8700 N FARMDALE ST	12/3/2018	P1
C	BURGLARY 2D GARAGE	4500 W SHAWNEE AVE	12/4/2018	P1
C	THEFT-2D (All Other Thefts)	4500 W STRONG RD	12/5/2018	P1
C	THEFT-3D (From Motor Vehicle)	8900 N PAMELA ST	12/2/2018	P1
A	THEFT-3D (From Motor Vehicle)	8800 N PAMELA ST	12/2/2018	P1
C	THEFT-3D (From Motor Vehicle)	8800 N PAMELA ST	12/2/2018	P1
<u>SPA1NH</u>				
C	ASSAULT-1D	5100 N WALNUT ST	12/6/2018	P1
C	BURGLARY 2D COMMERCIAL	4400 N DIVISION ST	12/3/2018	P1
C	BURGLARY 2D GARAGE	600 W PROVIDENCE AVE	12/7/2018	P1
C	BURGLARY-RESIDENTIAL	5200 N MONROE ST	12/7/2018	P1
C	ROBBERY 1D PERSON (NOT PURSE SNATCHING)	800 W GORDON AVE	12/7/2018	P1
C	THEFT-3D (All Other Thefts)	6000 N HOWARD ST	12/2/2018	P1
C	THEFT-3D (All Other Thefts)	3900 N WHITEHOUSE ST	12/5/2018	P1
C	THEFT-3D (From Building)	800 W CORA AVE	12/3/2018	P1
C	THEFT-3D (From Building)	4600 N LINCOLN ST	12/6/2018	P1
C	THEFT-3D (From Motor Vehicle)	6000 N BUFFALO ST	12/2/2018	P1
C	THEFT-3D (From Motor Vehicle)	3600 N NORMANDIE ST	12/3/2018	P2
C	THEFT-3D (From Motor Vehicle)	6200 N HOWARD ST	12/3/2018	P1
C	THEFT-3D (From Motor Vehicle)	3900 N MADISON ST	12/7/2018	P2
C	THEFT-3D (From Motor Vehicle)	500 W GLASS AVE	12/7/2018	P1
C	THEFT-3D (From Motor Vehicle)	1200 W DECATUR AVE	12/8/2018	P1

For protection of victim privacy, the entire address on sexual assault crimes has been redacted.

A/C	Offense Statute	Address	Reported Date	Dist
<u>SPA1NW</u>				
C	ASSAULT-2D	6100 N DRISCOLL BLVD	12/3/2018	P1
C	BURGLARY 1D RESIDENTIAL	4900 N ELM ST	12/4/2018	P1
C	BURGLARY 2D GARAGE	2600 W COURTLAND AVE	12/2/2018	P1
A	BURGLARY-RESIDENTIAL	3100 W PRINCETON AVE	12/2/2018	P1
A	BURGLARY-RESIDENTIAL	3100 W ROWAN AVE	12/6/2018	P1
C	MAIL THEFT (All Others)	4000 W BISMARK PL	12/4/2018	P1
C	MAIL THEFT (All Others)	6000 N OAK ST	12/7/2018	P1
C	THEFT OF MOTOR VEHICLE	3200 W LACROSSE AVE	12/4/2018	P1
C	THEFT OF MOTOR VEHICLE	3700 W FRANCIS AVE	12/8/2018	P1
	THEFT-2D (All Other Thefts)	2400 W OLYMPIC AVE	12/5/2018	P1
C	THEFT-2D (From Motor Vehicle)	3100 W PRINCETON AVE	12/2/2018	P1
C	THEFT-2D (From Motor Vehicle)	1800 W GARLAND AVE	12/4/2018	P1
C	THEFT-3D (All Other Thefts)	4200 W BROAD AVE	12/3/2018	P1
C	THEFT-3D (All Other Thefts)	5300 N ELGIN ST	12/4/2018	
C	THEFT-3D (From Building)	4000 W NORTHWEST BLVD	12/3/2018	P1
C	THEFT-3D (From Motor Vehicle)	3400 W GARLAND AVE	12/2/2018	P1
C	THEFT-3D (From Motor Vehicle)	2300 W WELLESLEY AVE	12/7/2018	P1
A	THEFT-3D (From Motor Vehicle)	5700 N MILTON ST	12/8/2018	P1
A	THEFT-3D (Shoplifting)	2300 W WELLESLEY AVE	12/5/2018	P1
C	THEFT-3D (Shoplifting)	2300 W WELLESLEY AVE	12/6/2018	P1
C	THEFT-CITY (Shoplifting)	2500 W WELLESLEY AVE	12/8/2018	P1

POLICE SUMMARY - Ending: Saturday, December 8, 2018

NW - North Central District (P2)



Preliminary IBR Counts

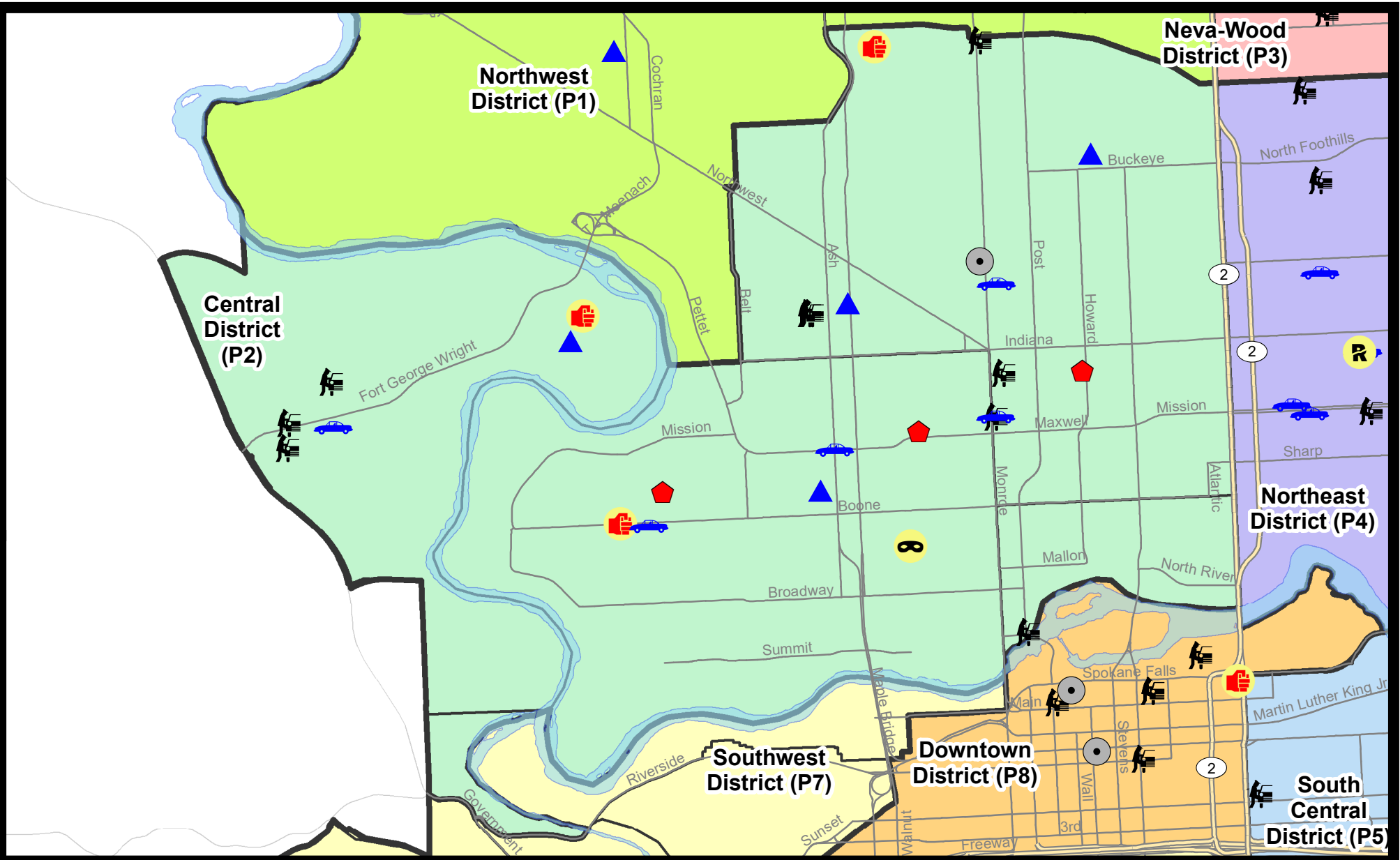
NIBRS Categories (Part 1 Selected)		7 Day Comparison			28 Day Comparison			YTD Comparison		
		Current	Prior	Percent	Current	Prior	Percent	Current	Prior	Percent
Violent	Criminal Homicide	0	0		0	0		0	1	-100.00%
	Rape	0	0		1	6	-83.33%	45	38	18.42%
	Robbery - Commercial	0	0		0	1	-100.00%	7	7	0.00%
	Robbery - Person	1	0		1	2	-50.00%	35	20	75.00%
	Aggravated Assault - Non DV	2	1	100.00%	5	5	0.00%	72	77	-6.49%
	Aggravated Assault - DV	1	1	0.00%	3	7	-57.14%	67	49	36.73%
Violent Total:		4	2	100.00%	10	21	-52.38%	226	192	17.71%
Property	Burglary - Residential	3	5	-40.00%	14	18	-22.22%	149	186	-19.89%
	Burglary Garage	4	4	0.00%	14	7	100.00%	85	81	4.94%
	Burglary Commercial	1	1	0.00%	5	5	0.00%	57	86	-33.72%
	Larceny	20	31	-35.48%	108	100	8.00%	1431	1391	2.88%
	Vehicle Theft	5	5	0.00%	19	13	46.15%	242	214	13.08%
	Arson	0	0		0	0		2	7	-71.43%
Property Total:		33	46	-28.26%	160	143	11.89%	1966	1965	0.05%
Preliminary Part 1 Crime Totals:		37	48	-22.92%	170	164	3.66%	2192	2157	1.62%
Current 7 Day Period:		12/2/2018 - 12/8/2018			Prior 7 Day Period:		11/25/2018 - 12/1/2018			
Current 28 Day Period:		11/11/2018 - 12/8/2018			Prior 28 Day Period:		10/14/2018 - 11/10/2018			
Current YTD Day Period:		1/1/2018 - 12/8/2018			Prior YTD Period:		1/1/2017 - 12/8/2017			

Prepared by SPD Crime Analysis Office - Monday, December 10, 2018

NOTE: SPD moved from UCR to the NIBRS reporting standard on 10/4/16 following the transition to a new RMS System. [Numbers on CompStat reports prior to this date should not be used as a comparison to those on this report.](#) Additional info on these reporting standards can be found on the FBI website: <https://ucr.fbi.gov/nibrs-overview>

This chart represents Preliminary counts of selected crime categories from Police Case Reports. Full statistical analysis to determine the confidence level of this data has not been performed. The % change columns on the preliminary counts differ from the percentage change on the NIBRS crime report, sometimes significantly. The CompStat report is designed for operational use and includes only selected NIBRS categories and coding less complex than full NIBRS rules. Official statistics for these and other NIBRS categories can be found on WASPC & FBI websites once available.










City of Spokane
Central District (P2)
Selected
Crime Types
2018-12-02 to 2018-12-08
 Prepared By:
 Crime Analysis Unit
 Spokane Police Department





Legend

NIBRS Events

-  Criminal Homicide
-  Rape

-  Robbery Commercial
-  Robbery Person


-  Aggravated Assault
-  Burglary Residential
-  Burglary Garage

-  Burglary Commercial
-  Vehicle Prowling
-  Vehicle Theft
-  Arson

Cases Represent LERMS Crime Codes
 Points may indicate multiple events
 Note: Veh Prowl is only Larceny category displayed



For Additional Information on Incidents
 pertaining to an Area, Trend, or Pattern
 Contact Information Analysis



THIS IS NOT A LEGAL DOCUMENT:
 The information shown on this map is compiled
 from various sources and is subject to constant
 revision. Information shown on this map should
 not be used to determine the location of facilities
 in relationship to property lines, section lines,
 streets, etc.



Sunday - Saturday

NW - Central District (P2)

12/2/2018 TO 12/8/2018



<u>A/C</u>	<u>Offense Statute</u>	<u>Address</u>	<u>Reported Date</u>	<u>Dist</u>
<u>SPA2EG</u>				
C	ASSAULT-2D	1400 W CORA CT	12/3/2018	P1
A	BURGLARY 2D COMMERCIAL	2300 N MONROE ST	12/2/2018	P2
C	BURGLARY 2D GARAGE	2100 N MAPLE ST	12/7/2018	P2
A	BURGLARY 2D GARAGE	500 W CLEVELAND AVE	12/8/2018	P2
C	BURGLARY-RESIDENTIAL	1700 N HOWARD ST	12/2/2018	P2
C	IBR Purposes Only - Theft From Motor Vehicle	1500 N MONROE ST	12/4/2018	P2
C	THEFT OF MOTOR VEHICLE	1500 N MONROE ST	12/4/2018	P2
C	THEFT OF MOTOR VEHICLE	900 W MANSFIELD AVE	12/5/2018	P1
C	THEFT-2D (All Other Thefts)	1600 W NORTHWEST BLVD	12/5/2018	P1
C	THEFT-2D (From Motor Vehicle)	900 W NORA AVE	12/3/2018	P2
C	THEFT-2D (From Motor Vehicle)	1700 W KNOX AVE	12/4/2018	P2
C	THEFT-2D (From Motor Vehicle)	1700 W KNOX AVE	12/8/2018	P2
C	THEFT-3D (All Other Thefts)	W FREDERICK AVE / N MONROE ST	12/3/2018	P2
C	THEFT-3D (All Other Thefts)	1400 N HOWARD ST	12/5/2018	P2
C	THEFT-3D (From Motor Vehicle)	3300 N MONROE ST	12/3/2018	P2
C	THEFT-3D (Motor Vehicle Parts or Accessories)	2400 N DIVISION ST	12/2/2018	P2
C	THEFT-3D (Motor Vehicle Parts or Accessories)	2400 N DIVISION ST	12/4/2018	P2
<u>SPA2RS</u>				
C	THEFT-2D (From Building)	300 W NORTH RIVER DR	12/3/2018	P2
C	THEFT-3D (From Motor Vehicle)	N POST ST / W SUMMIT PKWY	12/6/2018	P2
<u>SPA2WC</u>				
C	BURGLARY 2D FENCED AREA	W INDIANA AVE / N ADAMS ST	12/7/2018	P1
C	BURGLARY 2D GARAGE	1700 W SHARP AVE	12/3/2018	P2
C	BURGLARY-RESIDENTIAL	1300 N COCHRAN ST	12/6/2018	P2
C	BURGLARY-RESIDENTIAL	1500 N ADAMS ST	12/6/2018	P1
C	DRIVE BY SHOOTING	W BOONE AVE / N LINDEKE ST	12/4/2018	P1
C	MAIL THEFT (All Others)	2700 W BROADWAY AVE	12/4/2018	P2
C	ROBBERY-1D (All Except Purse Snatching)	1300 W DEAN AVE	12/6/2018	P2
C	THEFT OF MOTOR VEHICLE	2500 W BOONE AVE	12/6/2018	P1
C	THEFT-3D (All Other Thefts)	900 N SUMMIT BLVD	12/3/2018	P2
C	THEFT-3D (All Other Thefts)	1800 W BOONE AVE	12/5/2018	P2
C	THEFT-CITY (Shoplifting)	1000 W SUMMIT PKWY	12/4/2018	P1
C	TMVWOP-2D	N ASH ST / W MAXWELL AVE	12/3/2018	P2
<u>SPA2WH</u>				
C	ASSAULT-2D	2800 W ELLIOTT DR	12/8/2018	P1
C	BURGLARY 2D GARAGE	2800 W ELLIOTT DR	12/7/2018	P2
C	THEFT OF MOTOR VEHICLE	3800 W FORT GEORGE WRIGHT DR	12/3/2018	P1

For protection of victim privacy, the entire address on sexual assault crimes has been redacted.

A/C	Offense Statute	Address	Reported Date	Dist
C	THEFT-2D (From Motor Vehicle)	3400 W FORT GEORGE WRIGHT DR	12/6/2018	P2
C	THEFT-3D (From Motor Vehicle)	4100 W FORT GEORGE WRIGHT DR	12/2/2018	P2
C	THEFT-3D (From Motor Vehicle)	1600 N RIVER RIDGE BLVD	12/7/2018	P2

POLICE SUMMARY - Ending: Saturday, December 8, 2018



NE - Neva-Wood District (P3)

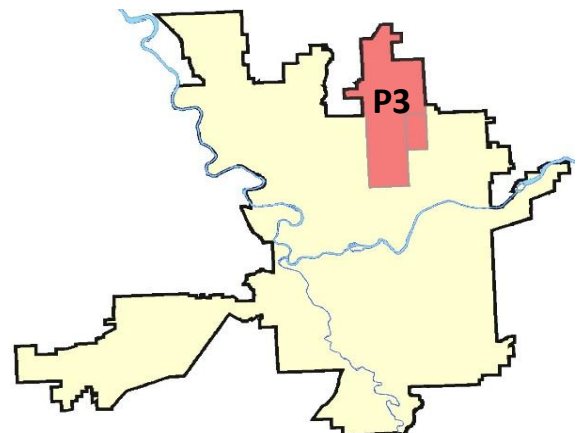
Preliminary IBR Counts

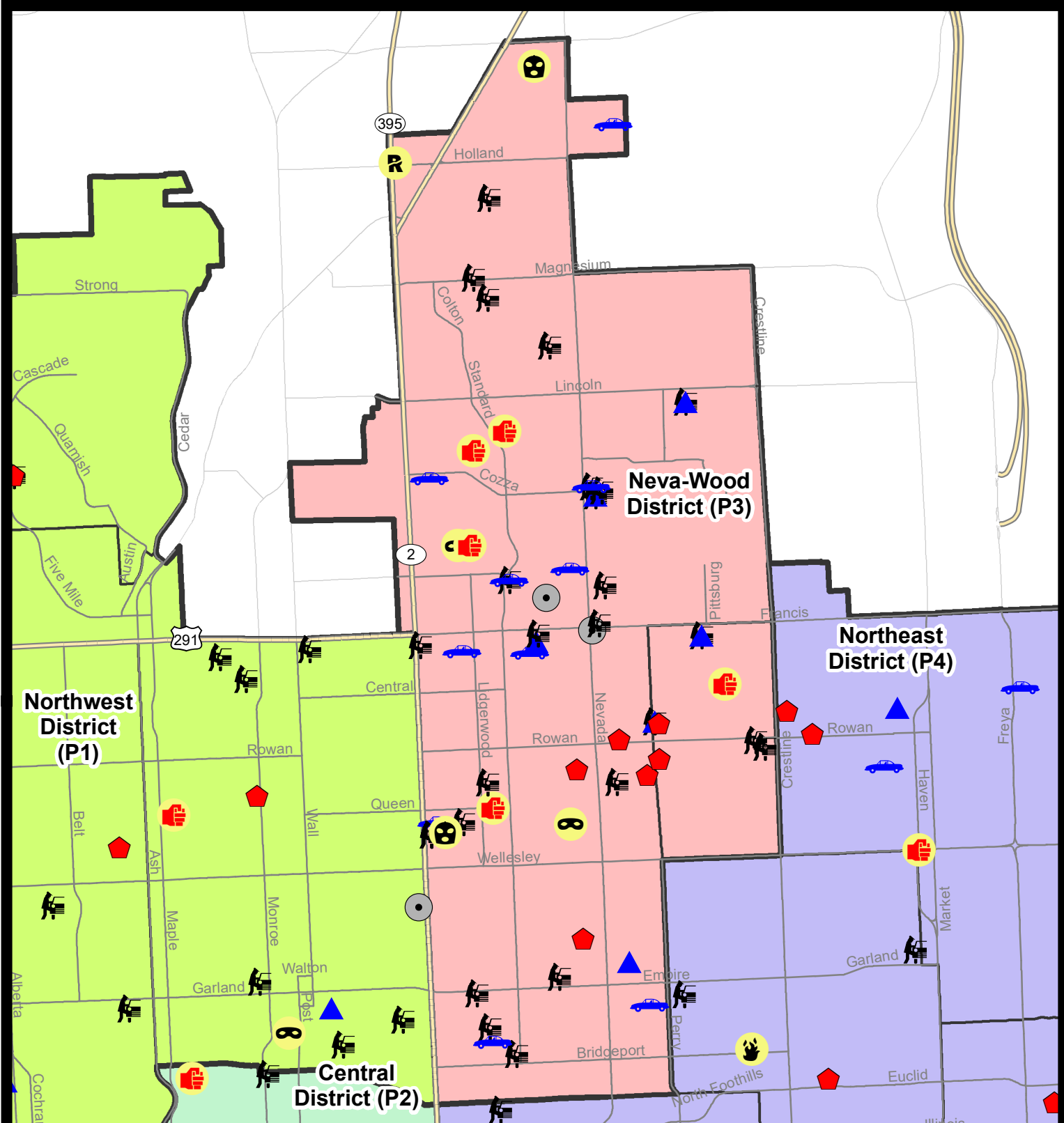
NIBRS Categories (Part 1 Selected)		7 Day Comparison			28 Day Comparison			YTD Comparison		
		Current	Prior	Percent	Current	Prior	Percent	Current	Prior	Percent
Violent	Criminal Homicide	0	0		0	0		1	1	0.00%
	Rape	1	3	-66.67%	5	4	25.00%	45	26	73.08%
	Robbery - Commercial	2	1	100.00%	3	0		24	29	-17.24%
	Robbery - Person	2	1	100.00%	3	2	50.00%	37	31	19.35%
	Aggravated Assault - Non DV	2	0		2	7	-71.43%	96	86	11.63%
	Aggravated Assault - DV	3	0		3	8	-62.50%	80	71	12.68%
Violent Total:		10	5	100.00%	16	21	-23.81%	283	244	15.98%
Property	Burglary - Residential	6	4	50.00%	15	17	-11.76%	188	217	-13.36%
	Burglary Garage	7	1	600.00%	10	11	-9.09%	136	112	21.43%
	Burglary Commercial	2	1	100.00%	9	8	12.50%	65	73	-10.96%
	Larceny	53	77	-31.17%	260	222	17.12%	2983	2978	0.17%
	Vehicle Theft	10	4	150.00%	32	18	77.78%	350	386	-9.33%
	Arson	0	0		0	1	-100.00%	7	6	16.67%
Property Total:		78	87	-10.34%	326	277	17.69%	3729	3772	-1.14%
Preliminary Part 1 Crime Totals:		88	92	-4.35%	342	298	14.77%	4012	4016	-0.10%
Current 7 Day Period:		12/2/2018 - 12/8/2018			Prior 7 Day Period:		11/25/2018 - 12/1/2018			
Current 28 Day Period:		11/11/2018 - 12/8/2018			Prior 28 Day Period:		10/14/2018 - 11/10/2018			
Current YTD Day Period:		1/1/2018 - 12/8/2018			Prior YTD Period:		1/1/2017 - 12/8/2017			

Prepared by SPD Crime Analysis Office - Monday, December 10, 2018

NOTE: SPD moved from UCR to the NIBRS reporting standard on 10/4/16 following the transition to a new RMS System. [Numbers on CompStat reports prior to this date should not be used as a comparison to those on this report.](#) Additional info on these reporting standards can be found on the FBI website: <https://ucr.fbi.gov/nibrs-overview>

This chart represents Preliminary counts of selected crime categories from Police Case Reports. Full statistical analysis to determine the confidence level of this data has not been performed. The % change columns on the preliminary counts differ from the percentage change on the NIBRS crime report, sometimes significantly. The CompStat report is designed for operational use and includes only selected NIBRS categories and coding less complex than full NIBRS rules. Official statistics for these and other NIBRS categories can be found on WASPC & FBI websites once available.





City of Spokane
Neva-Wood District (P3)
Selected Crime Codes
2018-12-02 to 2018-12-08
 Prepared By:
 Crime Analysis Unit
 Spokane Police Department

Legend

NIBRS Events



Criminal Homicide



Rape



Robbery Commercial



Robbery Person



Aggravated Assault



Burglary Residential



Burglary Commercial



Burglary Garage



Burglary Commercial



Vehicle Prowling



Vehicle Theft



Arson



Cases Represent LERMS Crime Codes
 Points may indicate multiple events
 Note: Veh Prowl is only Larceny displayed

For Additional Information on
 Incidents pertaining to an
 Area, Trend, or Pattern
 Contact Information Analysis

0 0.2 0.4 0.8 Miles



THIS IS NOT A LEGAL DOCUMENT:
 The information shown on this map is compiled
 from various sources and is subject to constant
 revision. Information shown on this map should
 not be used to determine the location of facilities
 in relationship to property lines, section lines,
 streets, etc.

Sunday - Saturday

12/2/2018 TO 12/8/2018

NE - Neva-Wood District (P3)



A/C	Offense Statute	Address	Reported Date	Dist
SPB3NL				
C	ASSAULT-2D	300 E QUEEN AVE	12/3/2018	P3
C	ASSAULT-2D	7600 N DAKOTA ST	12/3/2018	P4
C	ASSAULT-3D (d)or(f) (Weapon/Instrument/Bodily Harm)	200 E WEDGEWOOD AVE	12/5/2018	P3
C	BURGLARY 2D COMMERCIAL	600 E HOUSTON AVE	12/3/2018	P4
C	BURGLARY 2D COMMERCIAL	1000 E FRANCIS AVE	12/8/2018	P4
C	BURGLARY 2D GARAGE	1700 E LINCOLN RD	12/2/2018	P3
C	BURGLARY 2D GARAGE	600 E DECATUR AVE	12/2/2018	P3
C	BURGLARY 2D GARAGE	1000 E COZZA DR	12/2/2018	P3
C	BURGLARY 2D GARAGE	600 E DECATUR AVE	12/4/2018	P3
A	BURGLARY 2D GARAGE	1100 E WALTON AVE	12/6/2018	P2
C	BURGLARY-RESIDENTIAL	800 E SANSON AVE	12/4/2018	P4
A	BURGLARY-RESIDENTIAL	1100 E ROWAN AVE	12/7/2018	P4
C	BURGLARY-RESIDENTIAL	1300 E EVERETT AVE	12/7/2018	P4
C	BURGLARY-RESIDENTIAL	800 E ROCKWELL AVE	12/7/2018	P4
C	CHILD ASSAULT-3D(CRIM NEG)DVCA	7400 N LIDGERWOOD ST	12/4/2018	P3
C	MAIL THEFT (All Others)	1100 E RICH AVE	12/8/2018	P3
C	RAPE-3D (RAPE)		12/5/2018	P4
C	ROBBERY 1D PERSON (NOT PURSE SNATCHING)	100 E WEDGEWOOD AVE	12/7/2018	P4
C	ROBBERY 1D PERSON (NOT PURSE SNATCHING)	E OLYMPIC AVE / N CINCINNATI ST	12/8/2018	P3
A	ROBBERY 2D COMMERCIAL (NOT PURSE SNATCHING)	9900 N NEWPORT HWY	12/6/2018	P3
C	ROBBERY 2D COMMERCIAL (NOT PURSE SNATCHING)	4700 N DIVISION ST	12/8/2018	P4
C	ROBBERY-1D (Purse Snatching)	700 E PROVIDENCE AVE	12/2/2018	P4
C	THEFT OF MOTOR VEHICLE	6100 N STANDARD ST	12/2/2018	P4
C	THEFT OF MOTOR VEHICLE	800 E LYONS AVE	12/2/2018	P4
C	THEFT OF MOTOR VEHICLE	1000 E COZZA DR	12/2/2018	P4
C	THEFT OF MOTOR VEHICLE	0 E COZZA DR	12/3/2018	P3
C	THEFT OF MOTOR VEHICLE	4700 N DIVISION ST	12/3/2018	P3
C	THEFT OF MOTOR VEHICLE	300 E GLASS AVE	12/4/2018	P4
C	THEFT OF MOTOR VEHICLE	1200 E KIERNAN AVE	12/4/2018	P3
C	THEFT OF MOTOR VEHICLE	1200 E WESTVIEW CT	12/4/2018	P4
C	THEFT OF MOTOR VEHICLE	6600 N ADDISON ST	12/5/2018	P3
C	THEFT-1D (Pocket Picking)	5500 N DIVISION ST	12/5/2018	P3
	THEFT-2D (All Other Thefts)	900 E NEBRASKA AVE	12/5/2018	P3
C	THEFT-2D (All Other Thefts)	1300 E EVERETT AVE	12/7/2018	P4
C	THEFT-2D (From Building)	200 E WEDGEWOOD AVE	12/3/2018	P3
C	THEFT-2D (From Motor Vehicle)	1000 E COZZA DR	12/2/2018	P4
C	THEFT-2D (From Motor Vehicle)	600 E FRANCIS AVE	12/2/2018	P3
C	THEFT-2D (From Motor Vehicle)	1000 E FRANCIS AVE	12/4/2018	P3

For protection of victim privacy, the entire address on sexual assault crimes has been redacted.

A/C	Offense Statute	Address	Reported Date	Dist
C	THEFT-2D (From Motor Vehicle)	400 E MAGNESIUM RD	12/5/2018	P3
C	THEFT-2D (From Motor Vehicle)	1100 E EVERETT AVE	12/6/2018	P3
C	THEFT-2D (From Motor Vehicle)	600 E GARLAND AVE	12/7/2018	P3
C	THEFT-2D (Shoplifting)	4700 N DIVISION ST	12/2/2018	P3
C	THEFT-2D (Shoplifting)	4700 N DIVISION ST	12/8/2018	P4
C	THEFT-3D (From Building)	9900 N NEWPORT HWY	12/2/2018	P3
C	THEFT-3D (From Building)	600 E HOUSTON AVE	12/3/2018	P4
C	THEFT-3D (From Building)	800 E ROCKWELL AVE	12/7/2018	P4
A	THEFT-3D (From Motor Vehicle)	1100 E COZZA DR	12/2/2018	P3
C	THEFT-3D (From Motor Vehicle)	6600 N ADDISON ST	12/2/2018	P3
C	THEFT-3D (From Motor Vehicle)	1000 E COZZA DR	12/2/2018	P3
A	THEFT-3D (From Motor Vehicle)	3300 N ADDISON ST	12/3/2018	P3
C	THEFT-3D (From Motor Vehicle)	E GORDON AVE / N LIDGERWOOD ST	12/3/2018	P3
C	THEFT-3D (From Motor Vehicle)	6500 N NEVADA ST	12/4/2018	P3
C	THEFT-3D (From Motor Vehicle)	800 E ST THOMAS MOORE WAY	12/5/2018	P3
C	THEFT-3D (From Motor Vehicle)	8500 N STANDARD ST	12/5/2018	P3
C	THEFT-3D (From Motor Vehicle)	1700 E LINCOLN RD	12/5/2018	P3
C	THEFT-3D (From Motor Vehicle)	4700 N DIVISION ST	12/5/2018	P3
C	THEFT-3D (From Motor Vehicle)	4700 N DIVISION ST	12/6/2018	P3
C	THEFT-3D (From Motor Vehicle)	9200 N COLTON ST	12/6/2018	P3
C	THEFT-3D (From Motor Vehicle)	200 E EMPIRE AVE	12/7/2018	P3
C	THEFT-3D (From Motor Vehicle)	4700 N DIVISION ST	12/7/2018	P3
C	THEFT-3D (From Motor Vehicle)	300 E EVERETT AVE	12/8/2018	P3
C	THEFT-3D (From Motor Vehicle)	6200 N DIVISION ST	12/8/2018	P3
C	THEFT-3D (From Motor Vehicle)	4700 N DIVISION ST	12/8/2018	P3
C	THEFT-3D (Motor Vehicle Parts or Accessories)	9200 N COLTON ST	12/6/2018	P3
C	THEFT-3D (Shoplifting)	4700 N DIVISION ST	12/2/2018	P3
C	THEFT-3D (Shoplifting)	9100 N NEWPORT HWY	12/4/2018	P3
C	THEFT-3D (Shoplifting)	9200 N COLTON ST	12/4/2018	P3
C	THEFT-3D (Shoplifting)	4700 N DIVISION ST	12/4/2018	P3
C	THEFT-3D (Shoplifting)	5800 N DIVISION ST	12/6/2018	P3
C	THEFT-3D (Shoplifting)	4700 N DIVISION ST	12/7/2018	P3
C	THEFT-3D (Shoplifting)	4700 N DIVISION ST	12/4/2018	P3
C	THEFT-3D (Shoplifting)	900 E WELLESLEY AVE	12/7/2018	P3
C	THEFT-3D (Shoplifting)	6500 N NEVADA ST	12/8/2018	P3
C	THEFT-CITY (From Building)	1200 E WESTVIEW CT	12/3/2018	P3
C	THEFT-CITY (Shoplifting)	9500 N NEWPORT HWY	12/8/2018	P4
C	TMVWOP-2D	6100 N COLTON ST	12/4/2018	P4

SPB3WH

C	ASSAULT-2D	1700 E CENTRAL AVE	12/8/2018	P4
C	BURGLARY 2D GARAGE	1600 E DECATUR AVE	12/2/2018	P3
C	BURGLARY 2D GARAGE	5600 N PERRY ST	12/7/2018	P3
C	BURGLARY-RESIDENTIAL	1400 E SANSON AVE	12/2/2018	P4

For protection of victim privacy, the entire address on sexual assault crimes has been redacted.

A/C	Offense Statute	Address	Reported Date	Dist
C	BURGLARY-RESIDENTIAL	1400 E NEBRASKA AVE	12/2/2018	P4
C	THEFT-2D (From Motor Vehicle)	5400 N MARTIN ST	12/3/2018	P4
C	THEFT-3D (All Other Thefts)	1800 E WABASH AVE	12/2/2018	P3
C	THEFT-3D (From Building)	5300 N MAGNOLIA ST	12/5/2018	P4
A	THEFT-3D (From Motor Vehicle)	1600 E DECATUR AVE	12/2/2018	P3
C	THEFT-3D (From Motor Vehicle)	5400 N MARTIN ST	12/3/2018	P3
C	THEFT-3D (From Motor Vehicle)	5600 N PERRY ST	12/7/2018	P3
C	THEFT-3D (Motor Vehicle Parts or Accessories)	1800 E DALKE AVE	12/4/2018	P3

POLICE SUMMARY - Ending: Saturday, December 8, 2018



NE - Northeast District (P4)

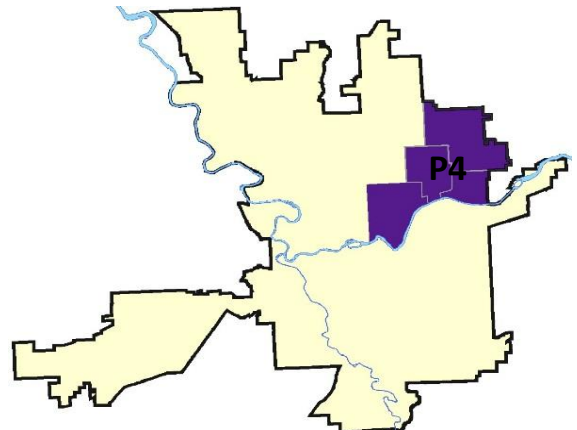
Preliminary IBR Counts

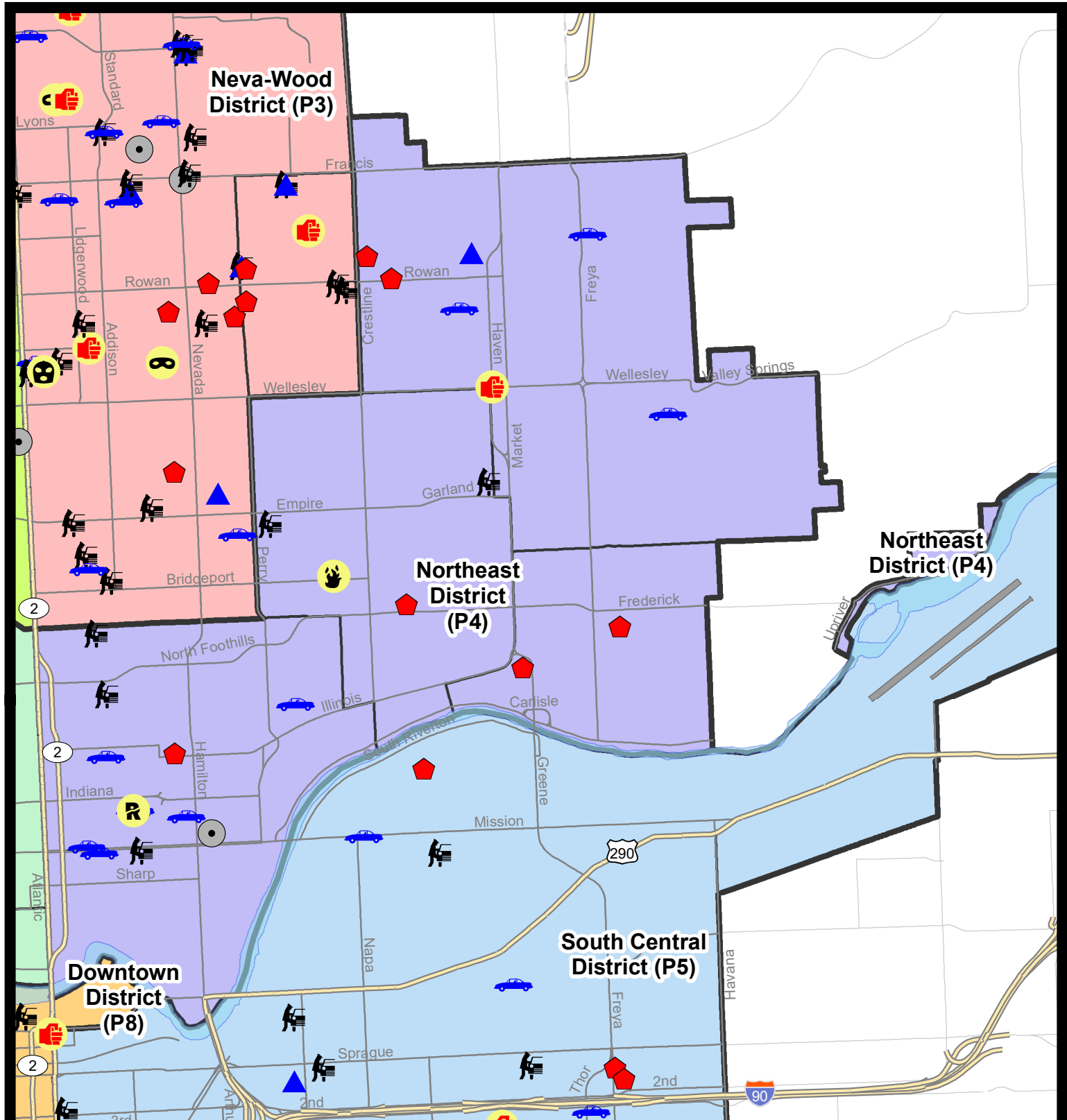
NIBRS Categories (Part 1 Selected)		7 Day Comparison			28 Day Comparison			YTD Comparison		
		Current	Prior	Percent	Current	Prior	Percent	Current	Prior	Percent
Violent	Criminal Homicide	0	0		0	0		2	1	100.00%
	Rape	1	0		3	1	200.00%	45	40	12.50%
	Robbery - Commercial	0	0		3	0		18	20	-10.00%
	Robbery - Person	0	0		2	4	-50.00%	36	37	-2.70%
	Aggravated Assault - Non DV	1	3	-66.67%	9	4	125.00%	95	75	26.67%
	Aggravated Assault - DV	0	1	-100.00%	1	10	-90.00%	71	53	33.96%
Violent Total:		2	4	-50.00%	18	19	-5.26%	267	226	18.14%
Property	Burglary - Residential	6	5	20.00%	16	24	-33.33%	193	166	16.27%
	Burglary Garage	1	3	-66.67%	5	9	-44.44%	76	70	8.57%
	Burglary Commercial	1	1	0.00%	5	3	66.67%	62	60	3.33%
	Larceny	32	47	-31.91%	150	186	-19.35%	1789	1607	11.33%
	Vehicle Theft	9	4	125.00%	26	43	-39.53%	343	294	16.67%
	Arson	1	0		1	0		11	13	-15.38%
Property Total:		50	60	-16.67%	203	265	-23.40%	2474	2210	11.95%
Preliminary Part 1 Crime Totals:		52	64	-18.75%	221	284	-22.18%	2741	2436	12.52%
Current 7 Day Period:		12/2/2018 - 12/8/2018			Prior 7 Day Period:		11/25/2018 - 12/1/2018			
Current 28 Day Period:		11/11/2018 - 12/8/2018			Prior 28 Day Period:		10/14/2018 - 11/10/2018			
Current YTD Day Period:		1/1/2018 - 12/8/2018			Prior YTD Period:		1/1/2017 - 12/8/2017			

Prepared by SPD Crime Analysis Office - Monday, December 10, 2018

NOTE: SPD moved from UCR to the NIBRS reporting standard on 10/4/16 following the transition to a new RMS System. [Numbers on CompStat reports prior to this date should not be used as a comparison to those on this report.](#) Additional info on these reporting standards can be found on the FBI website: <https://ucr.fbi.gov/nibrs-overview>

This chart represents Preliminary counts of selected crime categories from Police Case Reports. Full statistical analysis to determine the confidence level of this data has not been performed. The % change columns on the preliminary counts differ from the percentage change on the NIBRS crime report, sometimes significantly. The CompStat report is designed for operational use and includes only selected NIBRS categories and coding less complex than full NIBRS rules. Official statistics for these and other NIBRS categories can be found on WASPC & FBI websites once available.





City of Spokane

Northeast District (P4)


Selected Crime Codes

2018-12-02 to 2018-12-08

Prepared By:
Crime Analysis Unit
Spokane Police Department

Legend

NIBRS Events



Criminal Homicide



Rape



Robbery Commercial



Robbery Person



Aggravated Assault



Burglary Residential



Burglary Garage



Burglary Commercial



Vehicle Prowling



Vehicle Theft



Arson



Cases Represent LERMS Crime Codes
Points may indicate multiple events
Note: Veh Prowl is only Larceny displayed

For Additional Information on
Incidents pertaining to an
Area, Trend, or Pattern
Contact Information Analysis

0 0.2 0.4 0.8 Miles



THIS IS NOT A LEGAL DOCUMENT.
The information shown on this map is compiled
from various sources and is subject to constant
revision. Information shown on this map should
not be used to determine the location of facilities
in relationship to property lines, section lines,
streets, etc.

Sunday - Saturday

NE - Northeast District (P4)

12/2/2018 TO 12/8/2018



<u>A/C</u>	<u>Offense Statute</u>	<u>Address</u>	<u>Reported Date</u>	<u>Dist</u>
<u>SPB4BE</u>				
C	ARSON-1D	1800 E BRIDGEPORT AVE	12/8/2018	P4
C	BURGLARY-RESIDENTIAL	2300 E EUCLID AVE	12/6/2018	P4
C	MAIL THEFT (All Others)	1800 E EMPIRE AVE	12/4/2018	P3
C	THEFT-3D (All Other Thefts)	4000 N MARTIN ST	12/7/2018	P4
C	THEFT-3D (From Building)	3700 N COOK ST	12/5/2018	P4
C	THEFT-3D (From Motor Vehicle)	1500 E PROVIDENCE AVE	12/8/2018	P4
C	THEFT-3D (Shoplifting)	3900 N MARKET ST	12/5/2018	P4
C	THEFT-3D (Shoplifting)	3900 N MARKET ST	12/7/2018	P4
A	THEFT-CITY (All Other Thefts)	3900 N MARKET ST	12/4/2018	P4
A	THEFT-CITY (From Building)	1900 E WALTON AVE	12/3/2018	P3
C	THEFT-CITY (From Building)	1600 E OSTRANDER AVE	12/3/2018	P4
C	THEFT-CITY (From Building)	2300 E EUCLID AVE	12/6/2018	P4
C	THEFT-CITY (Shoplifting)	3900 N MARKET ST	12/4/2018	P1
C	VEHICLE PROWLING-2D/From Motor Vehicle	3900 N MARKET ST	12/4/2018	P4
<u>SPB4HI</u>				
C	ASSAULT-2D	N HAVEN ST / E WELLESLEY AVE	12/2/2018	P4
C	BURGLARY 2D GARAGE	2900 E JOSEPH AVE	12/4/2018	P4
C	BURGLARY-RESIDENTIAL	2100 E JOSEPH AVE	12/3/2018	P4
C	BURGLARY-RESIDENTIAL	2300 E ROWAN AVE	12/3/2018	P4
C	THEFT OF MOTOR VEHICLE	E LONGFELLOW AVE / N FLORIDA ST	12/2/2018	P4
A	THEFT OF MOTOR VEHICLE	2800 E EVERETT AVE	12/4/2018	P4
C	THEFT OF MOTOR VEHICLE	3600 E COLUMBIA AVE	12/6/2018	P4
C	THEFT-1D (All Other Thefts)	4400 N MARKET ST	12/3/2018	P4
C	THEFT-3D (All Other Thefts)	2900 E BROAD AVE	12/4/2018	P4
C	THEFT-3D (All Other Thefts)	2100 E WELLESLEY AVE	12/8/2018	P4
<u>SPB4LO</u>				
C	BURGLARY 2D COMMERCIAL	900 E MISSION AVE	12/5/2018	P2
A	BURGLARY-RESIDENTIAL	700 E ILLINOIS AVE	12/2/2018	P4
C	RAPE-2ND (RAPE)		12/5/2018	P4
C	THEFT OF MOTOR VEHICLE	200 E MISSION AVE	12/2/2018	P2
C	THEFT OF MOTOR VEHICLE	500 E NORA AVE	12/3/2018	P3
C	THEFT OF MOTOR VEHICLE	800 E NORA AVE	12/4/2018	P4
C	THEFT OF MOTOR VEHICLE	2100 N ASTOR ST	12/4/2018	P4
C	THEFT OF MOTOR VEHICLE	300 E MISSION AVE	12/5/2018	P2
C	THEFT OF MOTOR VEHICLE	2500 N MADEIRA ST	12/6/2018	P3
C	THEFT-3D (From Building)	200 E INDIANA AVE	12/6/2018	P4
C	THEFT-3D (From Motor Vehicle)	500 E MISSION AVE	12/4/2018	P4

For protection of victim privacy, the entire address on sexual assault crimes has been redacted.

A/C	Offense Statute	Address	Reported Date	Dist
C	THEFT-3D (From Motor Vehicle)	300 E FAIRVIEW AVE	12/6/2018	P4
C	THEFT-3D (From Motor Vehicle)	300 E NORTH FOOTHILLS DR	12/8/2018	P4
C	THEFT-3D (Motor Vehicle Parts or Accessories)	500 E MISSION AVE	12/4/2018	P4
C	THEFT-3D (Shoplifting)	900 E MISSION AVE	12/5/2018	P4
C	THEFT-3D (Shoplifting)	2400 N DIVISION ST	12/6/2018	P4
C	THEFT-3D (Shoplifting)	900 E MISSION AVE	12/7/2018	P4
C	THEFT-CITY (Shoplifting)	200 E NORTH FOOTHILLS DR	12/2/2018	P2
C	THEFT-CITY (Shoplifting)	900 E MISSION AVE	12/3/2018	P3
C	THEFT-CITY (Shoplifting)	1200 N HAMILTON ST	12/3/2018	P1
C	THEFT-CITY (Shoplifting)	2400 N DIVISION ST	12/4/2018	P3
C	THEFT-CITY (Shoplifting)	200 E NORTH FOOTHILLS DR	12/4/2018	P4
C	THEFT-CITY (Shoplifting)	2400 N DIVISION ST	12/5/2018	P2

SPB4MI

C	BURGLARY 1D RESIDENTIAL	3100 E MARIETTA AVE	12/8/2018	P4
C	BURGLARY-RESIDENTIAL	3700 E FAIRVIEW AVE	12/7/2018	P4
C	THEFT-1D (From Building)	2600 N MARKET ST	12/4/2018	P4
C	THEFT-3D (All Other Thefts)	3100 E JACKSON AVE	12/2/2018	P4
C	THEFT-3D (All Other Thefts)	3300 E CARLISLE AVE	12/6/2018	P4

SPOKANE POLICE DEPARTMENT



SOUTH **Police Service Area**

PSA Commander

Captain Tracie Meidl

South Central District (P5)

Southeast District (P6)

Southwest District (P7)



POLICE SUMMARY - Ending: Saturday, December 8, 2018

SOUTH PRECINCT (P5, P6, and P7)



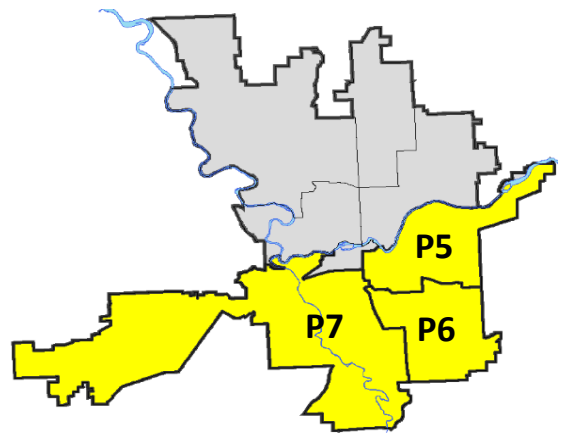
Preliminary IBR Counts

NIBRS Categories (Part 1 Selected)		7 Day Comparison			28 Day Comparison			YTD Comparison		
		Current	Prior	Percent	Current	Prior	Percent	Current	Prior	Percent
Violent	Criminal Homicide	0	0		0	2	-100.00%	3	1	200.00%
	Rape	2	0		4	5	-20.00%	74	66	12.12%
	Robbery - Commercial	0	0		1	0		14	13	7.69%
	Robbery - Person	1	0		4	2	100.00%	54	52	3.85%
	Aggravated Assault - Non DV	5	9	-44.44%	16	11	45.45%	178	125	42.40%
	Aggravated Assault - DV	3	2	50.00%	12	15	-20.00%	129	101	27.72%
Violent Total:		11	11	0.00%	37	35	5.71%	452	358	26.26%
Property	Burglary - Residential	8	8	0.00%	28	24	16.67%	356	415	-14.22%
	Burglary Garage	2	4	-50.00%	13	9	44.44%	161	224	-28.13%
	Burglary Commercial	0	3	-100.00%	6	18	-66.67%	151	131	15.27%
	Larceny	48	60	-20.00%	233	259	-10.04%	3076	3644	-15.59%
	Vehicle Theft	7	8	-12.50%	30	44	-31.82%	464	616	-24.68%
	Arson	0	0		1	0		12	18	-33.33%
Property Total:		65	83	-21.69%	311	354	-12.15%	4220	5048	-16.40%
Preliminary Part 1 Crime Totals:		76	94	-19.15%	348	389	-10.54%	4672	5406	-13.58%
Current 7 Day Period:		12/2/2018 - 12/8/2018			Prior 7 Day Period:		11/25/2018 - 12/1/2018			
Current 28 Day Period:		11/11/2018 - 12/8/2018			Prior 28 Day Period:		10/14/2018 - 11/10/2018			
Current YTD Day Period:		1/1/2018 - 12/8/2018			Prior YTD Period:		1/1/2017 - 12/8/2017			

Prepared by SPD Crime Analysis Office - Monday, December 10, 2018

NOTE: SPD moved from UCR to the NIBRS reporting standard on 10/4/16 following the transition to a new RMS System. [Numbers on CompStat reports prior to this date should not be used as a comparison to those on this report.](#) Additional info on these reporting standards can be found on the FBI website: <https://ucr.fbi.gov/nibrs-overview>

This chart represents Preliminary counts of selected crime categories from Police Case Reports. Full statistical analysis to determine the confidence level of this data has not been performed. The % change columns on the preliminary counts differ from the percentage change on the NIBRS crime report, sometimes significantly. The CompStat report is designed for operational use and includes only selected NIBRS categories and coding less complex than full NIBRS rules. Official statistics for these and other NIBRS categories can be found on WASPC & FBI websites once available.



POLICE SUMMARY - Ending: Saturday, December 8, 2018



SE - South Central District (P5)

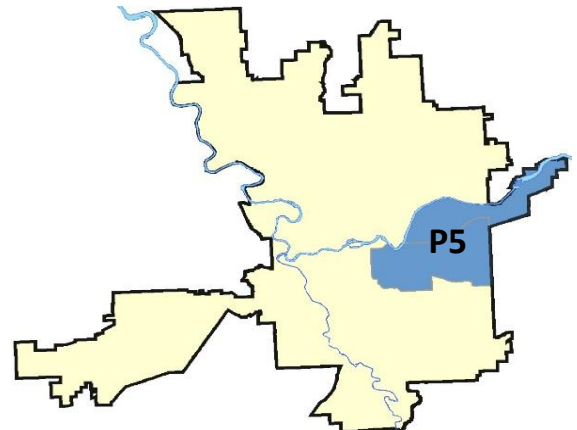
Preliminary IBR Counts


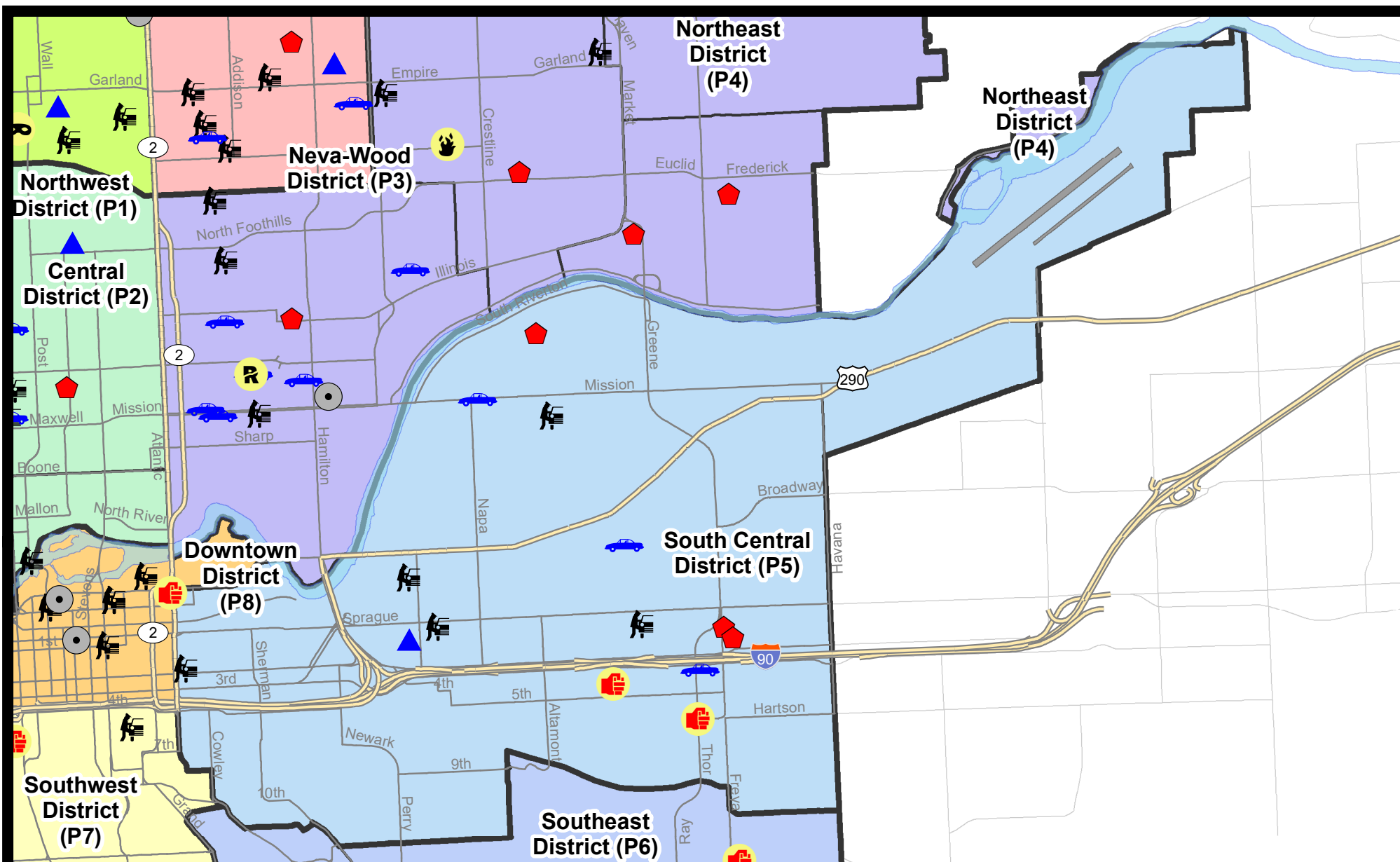
NIBRS Categories (Part 1 Selected)		7 Day Comparison			28 Day Comparison			YTD Comparison		
		Current	Prior	Percent	Current	Prior	Percent	Current	Prior	Percent
Violent	Criminal Homicide	0	0		0	2	-100.00%	3	0	
	Rape	0	0		0	2	-100.00%	28	22	27.27%
	Robbery - Commercial	0	0		1	0		8	7	14.29%
	Robbery - Person	0	0		2	1	100.00%	31	31	0.00%
	Aggravated Assault - Non DV	1	5	-80.00%	7	8	-12.50%	82	66	24.24%
	Aggravated Assault - DV	1	2	-50.00%	5	5	0.00%	54	51	5.88%
Violent Total:		2	7	-71.43%	15	18	-16.67%	206	177	16.38%
Property	Burglary - Residential	3	3	0.00%	8	8	0.00%	124	151	-17.88%
	Burglary Garage	1	1	0.00%	2	2	0.00%	47	51	-7.84%
	Burglary Commercial	0	2	-100.00%	3	9	-66.67%	96	87	10.34%
	Larceny	14	26	-46.15%	82	90	-8.89%	1209	1312	-7.85%
	Vehicle Theft	3	5	-40.00%	14	21	-33.33%	202	289	-30.10%
	Arson	0	0		0	0		5	2	150.00%
Property Total:		21	37	-43.24%	109	130	-16.15%	1683	1892	-11.05%
Preliminary Part 1 Crime Totals:		23	44	-47.73%	124	148	-16.22%	1889	2069	-8.70%
Current 7 Day Period:		12/2/2018 - 12/8/2018			Prior 7 Day Period:		11/25/2018 - 12/1/2018			
Current 28 Day Period:		11/11/2018 - 12/8/2018			Prior 28 Day Period:		10/14/2018 - 11/10/2018			
Current YTD Day Period:		1/1/2018 - 12/8/2018			Prior YTD Period:		1/1/2017 - 12/8/2017			

Prepared by SPD Crime Analysis Office - Monday, December 10, 2018

NOTE: SPD moved from UCR to the NIBRS reporting standard on 10/4/16 following the transition to a new RMS System. [Numbers on CompStat reports prior to this date should not be used as a comparison to those on this report.](#) Additional info on these reporting standards can be found on the FBI website: <https://ucr.fbi.gov/nibrs-overview>

This chart represents Preliminary counts of selected crime categories from Police Case Reports. Full statistical analysis to determine the confidence level of this data has not been performed. The % change columns on the preliminary counts differ from the percentage change on the NIBRS crime report, sometimes significantly. The CompStat report is designed for operational use and includes only selected NIBRS categories and coding less complex than full NIBRS rules. Official statistics for these and other NIBRS categories can be found on WASPC & FBI websites once available.





City of Spokane
South Central District (P5)
Selected
Crime Types
2018-12-02 to 2018-12-08

Prepared By:
Crime Analysis Unit
Spokane Police Department

Legend

NIBRS Events



Criminal Homicide



Rape



Robbery Commercial



Robbery Person



Aggravated Assault



Burglary Residential



Burglary Garage



Burglary Commercial



Vehicle Prowling



Vehicle Theft



Arson

Cases Represent LERMS Crime Codes

Points may indicate multiple events

Note: Veh Prowl is only Larceny category displayed



For Additional Information on Incidents
 pertaining to an Area, Trend, or Pattern
 Contact Information Analysis

0 0.2 0.4 0.6 0.8 1 Miles



THIS IS NOT A LEGAL DOCUMENT:
 The information shown on this map is compiled
 from various sources and is subject to constant
 revision. Information shown on this map should
 not be used to determine the location of facilities
 in relationship to property lines, section lines,
 streets, etc.

Sunday - Saturday

SE - South Central District (P5)

12/2/2018 TO 12/8/2018



A/C	Offense Statute	Address	Reported Date	Dist
<u>SPC5EC</u>				
C	ASSAULT-2D	2800 E 4TH AVE	12/4/2018	P6
C	BURGLARY 1D RESIDENTIAL	3600 E PACIFIC AVE	12/7/2018	P6
C	BURGLARY 2D FENCED AREA	500 N HAVEN ST	12/3/2018	P4
C	BURGLARY 2D GARAGE	1500 E 1ST AVE	12/5/2018	P5
C	BURGLARY-RESIDENTIAL	100 S FREYA ST	12/4/2018	P6
C	THEFT OF MOTOR VEHICLE	500 N HAVEN ST	12/3/2018	P4
C	THEFT OF MOTOR VEHICLE	300 S THOR ST	12/8/2018	P6
C	THEFT-1D (From Building)	100 S FREYA ST	12/4/2018	P6
C	THEFT-2D (From Building)	400 S THOR ST	12/8/2018	P5
C	THEFT-3D (All Other Thefts)	100 E PACIFIC AVE	12/3/2018	P5
C	THEFT-3D (From Building)	4000 E 8TH AVE	12/4/2018	P5
C	THEFT-3D (From Building)	200 E 2ND AVE	12/7/2018	P5
C	THEFT-3D (From Motor Vehicle)	300 N HELENA ST	12/3/2018	P5
A	THEFT-3D (From Motor Vehicle)	0 S MADEIRA ST	12/5/2018	P5
A	THEFT-3D (From Motor Vehicle)	0 S FISKE ST	12/5/2018	P5
A	THEFT-3D (From Motor Vehicle)	100 S DIVISION ST	12/8/2018	P5
C	THEFT-3D (Motor Vehicle Parts or Accessories)	1500 E 1ST AVE	12/5/2018	P5
C	VEHICULAR ASSAULT	E HARTSON AVE / S THOR ST	12/6/2018	P6
<u>SPC5GP</u>				
C	BURGLARY-RESIDENTIAL	2400 E SOUTH CRESCENT AVE	12/6/2018	P5
C	THEFT OF MOTOR VEHICLE	2000 E MISSION AVE	12/7/2018	P4
C	THEFT-3D (All Other Thefts)	1700 N NELSON ST	12/7/2018	P5
A	THEFT-3D (From Motor Vehicle)	2500 E SINTO AVE	12/4/2018	P5
C	THEFT-3D (Motor Vehicle Parts or Accessories)	2600 E SHARP AVE	12/2/2018	P5

POLICE SUMMARY - Ending: Saturday, December 8, 2018

SE - Southeast District (P6)



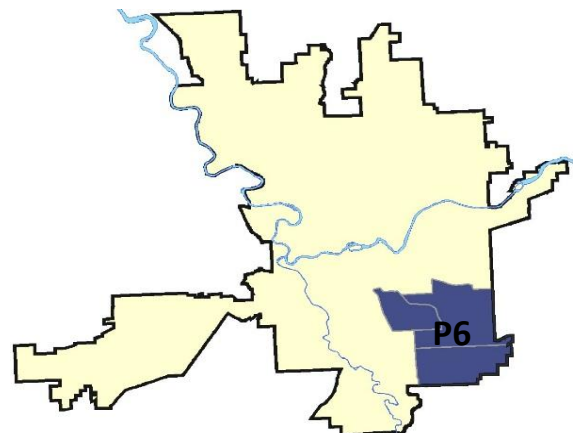
Preliminary IBR Counts

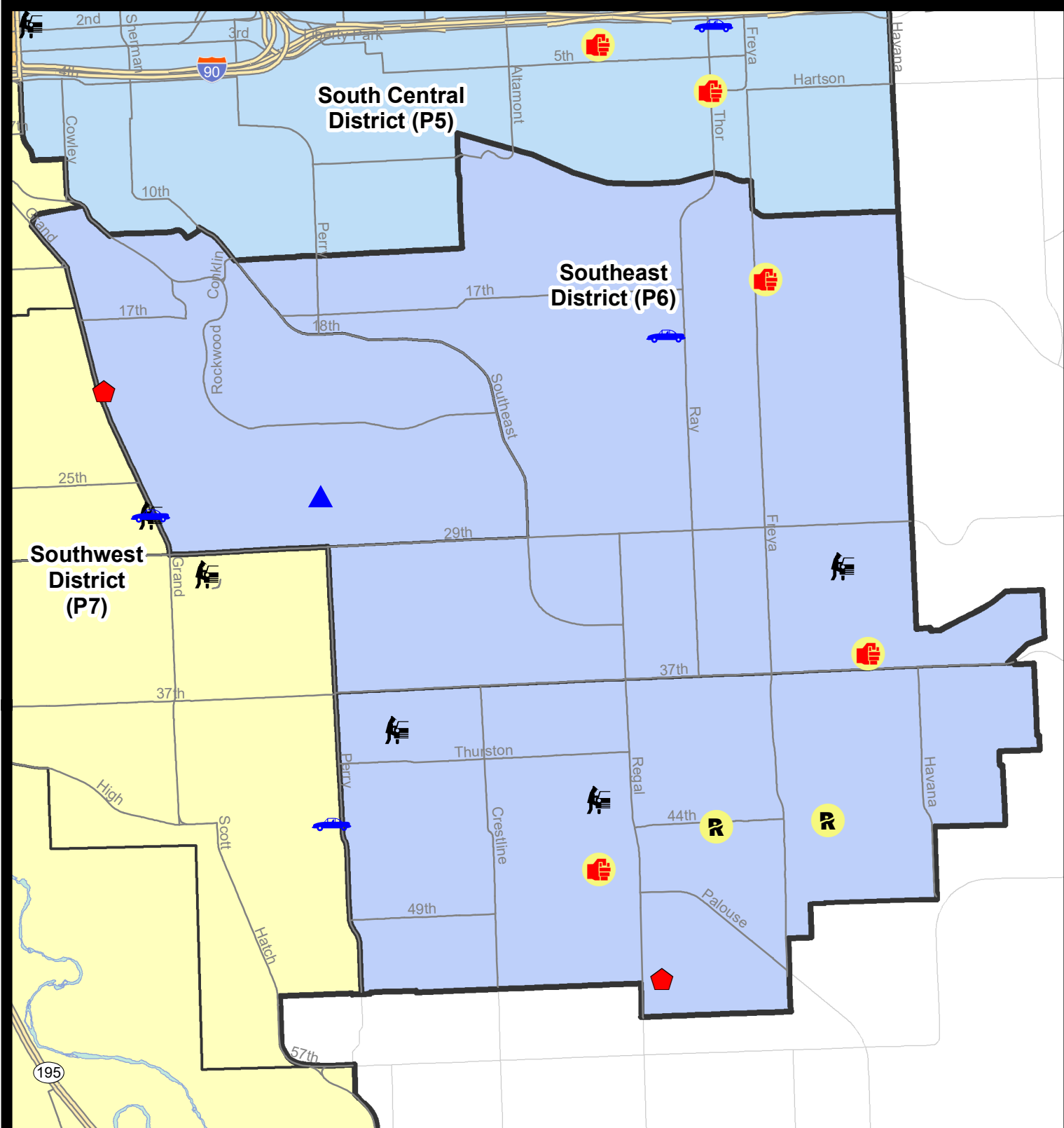
NIBRS Categories (Part 1 Selected)		7 Day Comparison			28 Day Comparison			YTD Comparison		
		Current	Prior	Percent	Current	Prior	Percent	Current	Prior	Percent
Violent	Criminal Homicide	0	0		0	0		0	0	
	Rape	2	0		2	1	100.00%	15	16	-6.25%
	Robbery - Commercial	0	0		0	0		2	4	-50.00%
	Robbery - Person	0	0		0	1	-100.00%	5	9	-44.44%
	Aggravated Assault - Non DV	2	3	-33.33%	5	1	400.00%	37	18	105.56%
	Aggravated Assault - DV	1	0		2	6	-66.67%	32	16	100.00%
Violent Total:		5	3	66.67%	9	9	0.00%	91	63	44.44%
Property	Burglary - Residential	2	2	0.00%	8	7	14.29%	93	122	-23.77%
	Burglary Garage	1	2	-50.00%	4	4	0.00%	37	83	-55.42%
	Burglary Commercial	0	0		1	3	-66.67%	15	9	66.67%
	Larceny	14	11	27.27%	57	76	-25.00%	725	913	-20.59%
	Vehicle Theft	1	0		3	8	-62.50%	79	122	-35.25%
	Arson	0	0		0	0		3	7	-57.14%
Property Total:		18	15	20.00%	73	98	-25.51%	952	1256	-24.20%
Preliminary Part 1 Crime Totals:		23	18	27.78%	82	107	-23.36%	1043	1319	-20.92%
Current 7 Day Period:		12/2/2018 - 12/8/2018			Prior 7 Day Period:		11/25/2018 - 12/1/2018			
Current 28 Day Period:		11/11/2018 - 12/8/2018			Prior 28 Day Period:		10/14/2018 - 11/10/2018			
Current YTD Day Period:		1/1/2018 - 12/8/2018			Prior YTD Period:		1/1/2017 - 12/8/2017			

Prepared by SPD Crime Analysis Office - Monday, December 10, 2018

NOTE: SPD moved from UCR to the NIBRS reporting standard on 10/4/16 following the transition to a new RMS System. [Numbers on CompStat reports prior to this date should not be used as a comparison to those on this report.](#) Additional info on these reporting standards can be found on the FBI website: <https://ucr.fbi.gov/nibrs-overview>

This chart represents Preliminary counts of selected crime categories from Police Case Reports. Full statistical analysis to determine the confidence level of this data has not been performed. The % change columns on the preliminary counts differ from the percentage change on the NIBRS crime report, sometimes significantly. The CompStat report is designed for operational use and includes only selected NIBRS categories and coding less complex than full NIBRS rules. Official statistics for these and other NIBRS categories can be found on WASPC & FBI websites once available.





City of Spokane
Southeast District (P6)
Selected
Crime Codes
2018-12-02 to 2018-12-08
 Prepared By:
 Crime Analysis Unit
 Spokane Police Department

Legend

NIBRS Events

Criminal Homicide	Robbery Person	Burglary Commercial
Rape	Aggravated Assault	Vehicle Prowling
Robbery Commercial	Burglary Residential	Vehicle Theft
Burglary Garage	Arson	

For Additional Information on Incidents pertaining to an Area, Trend, or Pattern Contact Information Analysis

*Cases Represent LERMS Crime Codes
 Points may indicate multiple events
 Note: Veh Prowl is only Larceny displayed*

0 0.15 0.3 0.6 Miles

THIS IS NOT A LEGAL DOCUMENT:
 The information shown on this map is compiled from various sources and is subject to constant revision. Information shown on this map should not be used to determine the location of facilities in relationship to property lines, section lines, streets, etc.

Sunday - Saturday

SE - Southeast District (P6)

12/2/2018 TO 12/8/2018



<u>A/C</u>	<u>Offense Statute</u>	<u>Address</u>	<u>Reported Date</u>	<u>Dist</u>
<u>SPC6LH</u>				
C	ASSAULT-2D	4100 E 36TH AVE	12/7/2018	P6
C	MAIL THEFT (All Others)	2900 E 11TH AVE	12/3/2018	P6
C	THEFT OF MOTOR VEHICLE	1900 S GREENE ST	12/3/2018	P6
C	THEFT-2D (From Building)	1600 E 30TH AVE	12/2/2018	P6
C	THEFT-2D (From Building)	2900 S REGAL ST	12/6/2018	P6
C	THEFT-2D (From Building)	3000 E 30TH AVE	12/8/2018	P6
C	THEFT-3D (From Building)	2000 E 17TH AVE	12/4/2018	P6
A	THEFT-3D (From Motor Vehicle)	4000 E 31ST AVE	12/8/2018	P6
C	THEFT-3D (Motor Vehicle Parts or Accessories)	3000 S PERRY ST	12/5/2018	P6
C	THEFT-CITY (All Other Thefts)	4100 E 36TH AVE	12/7/2018	P6
C	VEHICULAR ASSAULT	3600 E 17TH AVE	12/7/2018	P6
<u>SPC6RW</u>				
A	BURGLARY 2D GARAGE	2600 S PERRY ST	12/4/2018	P6
C	BURGLARY-RESIDENTIAL	2000 S GRAND BLVD	12/7/2018	P6
<u>SPC6SG</u>				
C	ASSAULT-2D	2700 E 46TH AVE	12/2/2018	P6
C	BURGLARY-RESIDENTIAL	3000 E 53RD AVE	12/7/2018	P6
C	RAPE-2ND (RAPE)		12/3/2018	P6
C	RAPE-2ND (RAPE)		12/3/2018	P6
C	THEFT-2D (All Other Thefts)	4900 S REGAL ST	12/6/2018	P6
C	THEFT-2D (From Building)	2600 E KEYSTONE CT	12/4/2018	P6
C	THEFT-3D (From Motor Vehicle)	2700 E SHAKER CT	12/7/2018	P6
C	THEFT-3D (From Motor Vehicle)	1700 E 39TH AVE	12/8/2018	P6
C	THEFT-3D (Shoplifting)	4500 S REGAL ST	12/5/2018	P6
C	THEFT-CITY (Shoplifting)	4500 S REGAL ST	12/2/2018	P6

POLICE SUMMARY - Ending: Saturday, December 8, 2018



SW - Southwest District (P7)

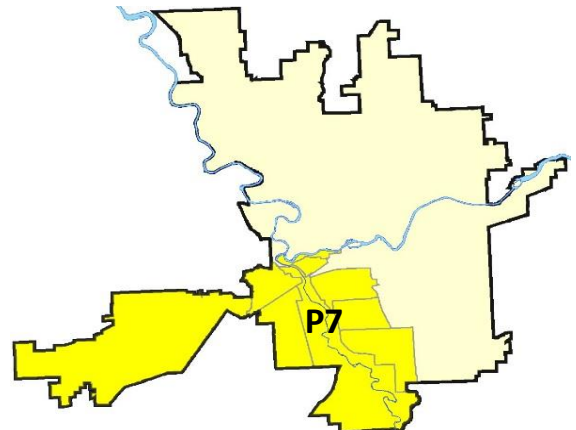
Preliminary IBR Counts

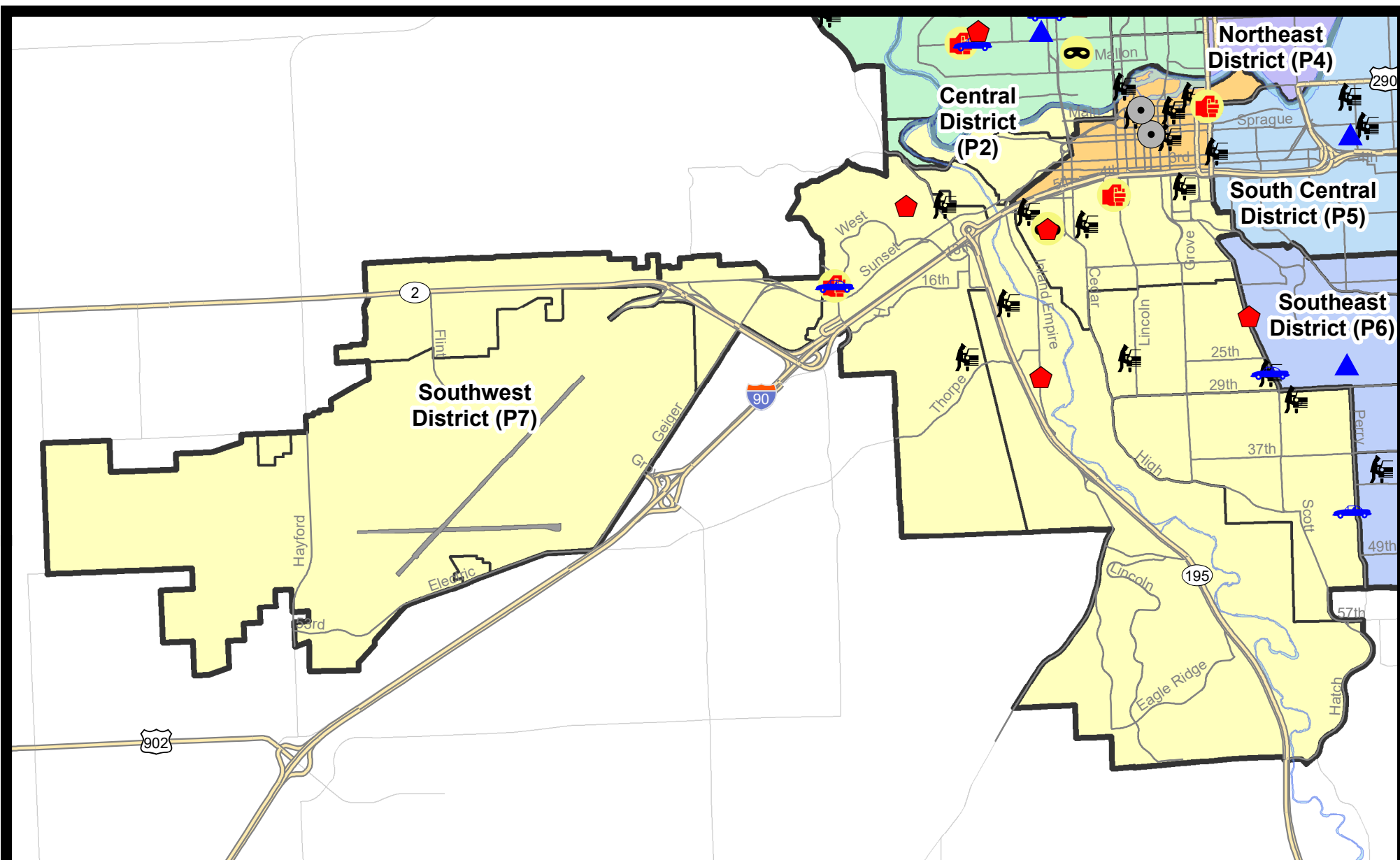
NIBRS Categories (Part 1 Selected)		7 Day Comparison			28 Day Comparison			YTD Comparison		
		Current	Prior	Percent	Current	Prior	Percent	Current	Prior	Percent
Violent	Criminal Homicide	0	0		0	0		0	1	-100.00%
	Rape	0	0		2	2	0.00%	31	28	10.71%
	Robbery - Commercial	0	0		0	0		4	2	100.00%
	Robbery - Person	1	0		2	0		18	12	50.00%
	Aggravated Assault - Non DV	2	1	100.00%	4	2	100.00%	59	41	43.90%
	Aggravated Assault - DV	1	0		5	4	25.00%	43	34	26.47%
Violent Total:		4	1	300.00%	13	8	62.50%	155	118	31.36%
Property	Burglary - Residential	3	3	0.00%	12	9	33.33%	139	142	-2.11%
	Burglary Garage	0	1	-100.00%	7	3	133.33%	77	90	-14.44%
	Burglary Commercial	0	1	-100.00%	2	6	-66.67%	40	35	14.29%
	Larceny	20	23	-13.04%	94	93	1.08%	1142	1419	-19.52%
	Vehicle Theft	3	3	0.00%	13	15	-13.33%	183	205	-10.73%
	Arson	0	0		1	0		4	9	-55.56%
Property Total:		26	31	-16.13%	129	126	2.38%	1585	1900	-16.58%
Preliminary Part 1 Crime Totals:		30	32	-6.25%	142	134	5.97%	1740	2018	-13.78%
Current 7 Day Period:		12/2/2018 - 12/8/2018			Prior 7 Day Period:		11/25/2018 - 12/1/2018			
Current 28 Day Period:		11/11/2018 - 12/8/2018			Prior 28 Day Period:		10/14/2018 - 11/10/2018			
Current YTD Day Period:		1/1/2018 - 12/8/2018			Prior YTD Period:		1/1/2017 - 12/8/2017			

Prepared by SPD Crime Analysis Office - Monday, December 10, 2018

NOTE: SPD moved from UCR to the NIBRS reporting standard on 10/4/16 following the transition to a new RMS System. [Numbers on CompStat reports prior to this date should not be used as a comparison to those on this report.](#) Additional info on these reporting standards can be found on the FBI website: <https://ucr.fbi.gov/nibrs-overview>

This chart represents Preliminary counts of selected crime categories from Police Case Reports. Full statistical analysis to determine the confidence level of this data has not been performed. The % change columns on the preliminary counts differ from the percentage change on the NIBRS crime report, sometimes significantly. The CompStat report is designed for operational use and includes only selected NIBRS categories and coding less complex than full NIBRS rules. Official statistics for these and other NIBRS categories can be found on WASPC & FBI websites once available.






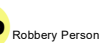
City of Spokane
Southwest District (P7)
Selected
Crime Types
2018-12-02 to 2018-12-08
 Prepared By:
 Crime Analysis Unit
 Spokane Police Department

Legend

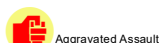
NIBRS Events



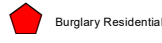
Robbery Commercial



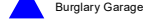
Robbery Person



Aggravated Assault



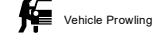
Burglary Residential



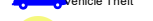
Burglary Garage



Burglary Commercial



Vehicle Prowling



Vehicle Theft



Arson

Cases Represent LERMS Crime Codes
 Points may indicate multiple events
 Note: Veh Prowl is only Larceny category displayed



For Additional Information on Incidents
 pertaining to an Area, Trend, or Pattern
 Contact Information Analysis

0 0.2 0.4 0.6 0.8 1 1.2 1.4 1.6 Miles



THIS IS NOT A LEGAL DOCUMENT:
 The information shown on this map is compiled
 from various sources and is subject to constant
 revision. Information shown on this map should
 not be used to determine the location of facilities
 in relationship to property lines, section lines,
 streets, etc.



Sunday - Saturday

SE - Southwest District (P7)

12/2/2018 TO 12/8/2018



<u>A/C</u>	<u>Offense Statute</u>	<u>Address</u>	<u>Reported Date</u>	<u>Dist</u>
<u>SPD7CH</u>				
C	ASSAULT-2D	1000 W 6TH AVE	12/7/2018	P7
C	ASSAULT-2D	1000 W 6TH AVE	12/7/2018	P7
C	BURGLARY 1D RESIDENTIAL	1700 W 9TH AVE	12/6/2018	P7
C	MAIL THEFT (All Others)	1500 S WALNUT ST	12/5/2018	P7
C	ROBBERY 1D PERSON (NOT PURSE SNATCHING)	1700 W 9TH AVE	12/6/2018	P7
C	THEFT-2D (All Other Thefts)	S JEFFERSON ST / W 14TH AVE	12/3/2018	P5
C	THEFT-2D (From Building)	100 W 8TH AVE	12/6/2018	P7
C	THEFT-2D (From Building)	100 W 8TH AVE	12/7/2018	P7
C	THEFT-2D (From Motor Vehicle)	700 S CANNON ST	12/4/2018	P7
C	THEFT-3D (All Other Thefts)	1700 W 11TH AVE	12/5/2018	P7
C	THEFT-3D (From Building)	300 W 8TH AVE	12/3/2018	P7
C	THEFT-3D (From Building)	1700 W 9TH AVE	12/6/2018	P7
C	THEFT-3D (From Motor Vehicle)	1300 W 9TH AVE	12/4/2018	P7
C	THEFT-3D (From Motor Vehicle)	500 S BERNARD ST	12/4/2018	P7
C	THEFT-CITY (From Building)	1200 W 5TH AVE	12/7/2018	P7
<u>SPD7CS</u>				
C	MAIL THEFT (All Others)	1200 E 29TH AVE	12/4/2018	P7
C	THEFT OF MOTOR VEHICLE	1300 E CLUB CT	12/3/2018	P8
C	THEFT-3D (From Motor Vehicle)	800 E 29TH AVE	12/8/2018	P7
<u>SPD7GT</u>				
C	THEFT-3D (From Motor Vehicle)	2400 S CANYON WOODS LN	12/4/2018	P7
<u>SPD7LC</u>				
C	BURGLARY-RESIDENTIAL	2600 S INLAND EMPIRE WAY	12/2/2018	P7
C	THEFT-1D (From Building)	500 E BRIDLEWOOD LN	12/4/2018	P7
A	THEFT-3D (From Motor Vehicle)	2300 W 16TH AVE	12/5/2018	P7
C	THEFT-CITY (Shoplifting)	4200 S CHENEY SPOKANE RD	12/5/2018	P7
<u>SPD7MC</u>				
C	THEFT OF MOTOR VEHICLE	2600 S GRAND BLVD	12/4/2018	P7
C	THEFT-2D (From Motor Vehicle)	2600 S GRAND BLVD	12/4/2018	P7
C	THEFT-3D (From Motor Vehicle)	900 W 24TH AVE	12/2/2018	P7
<u>SPD7WH</u>				
C	ASSAULT-2D	1500 S RUSTLE ST	12/8/2018	P7
C	BURGLARY-RESIDENTIAL	3300 W HARTSON AVE	12/6/2018	P7
C	THEFT OF MOTOR VEHICLE	1500 S RUSTLE ST	12/8/2018	P7
C	THEFT-2D (From Motor Vehicle)	2900 W HARTSON AVE	12/2/2018	P7

SPOKANE POLICE DEPARTMENT

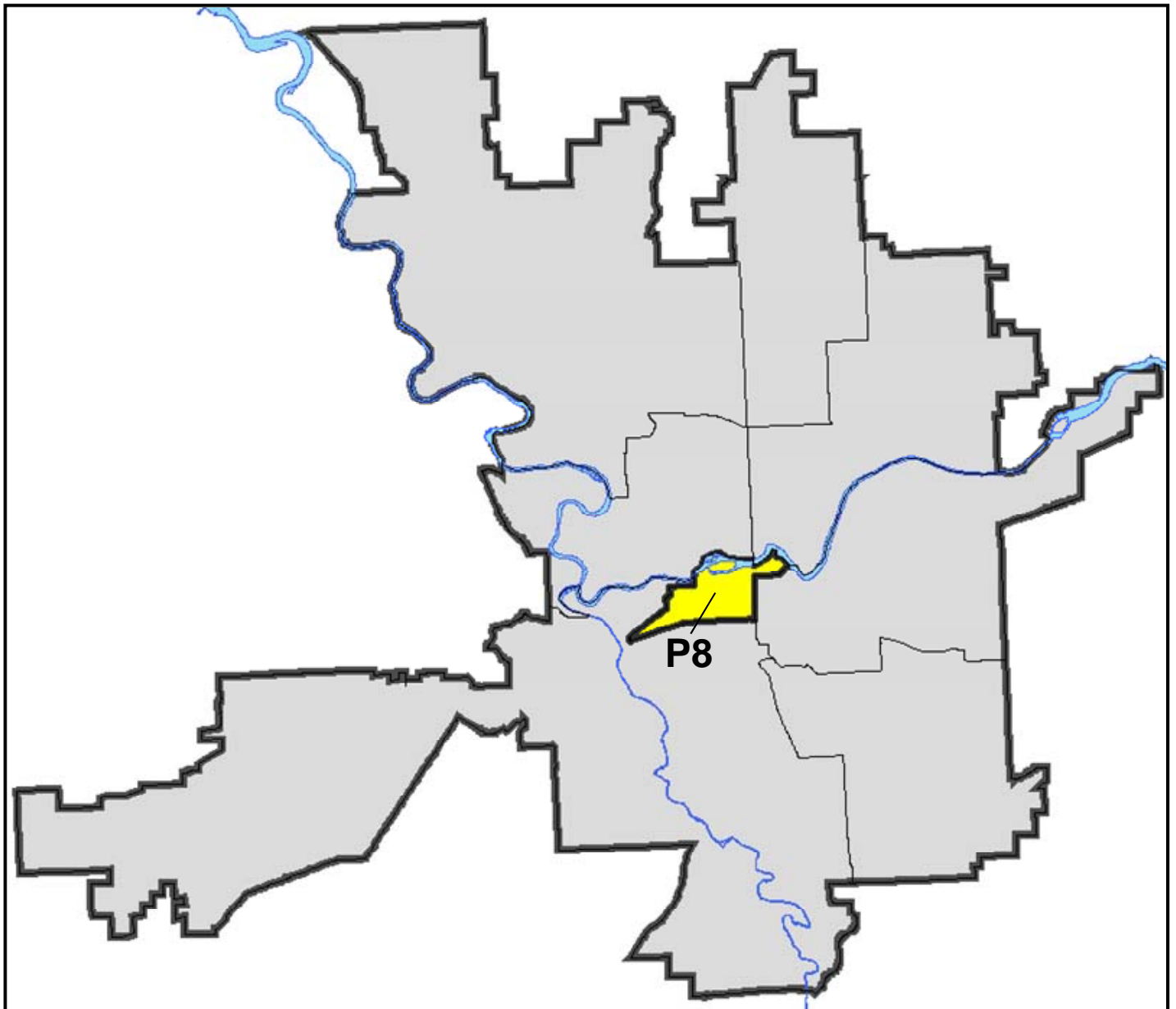
DOWNTOWN

Police Service Area



PSA Commander

Captain David Singley



POLICE SUMMARY - Ending: Saturday, December 8, 2018

DOWNTOWN PRECINCT (P8)



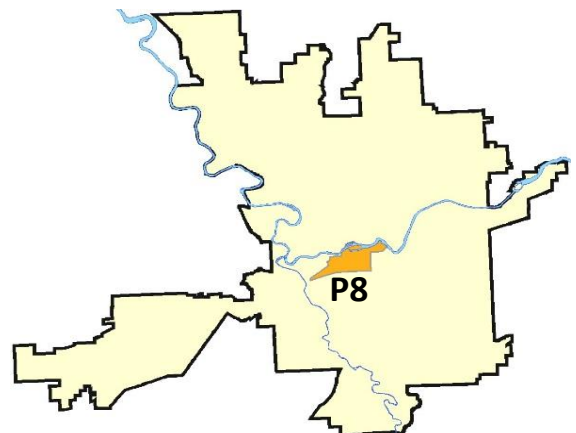
Preliminary IBR Counts

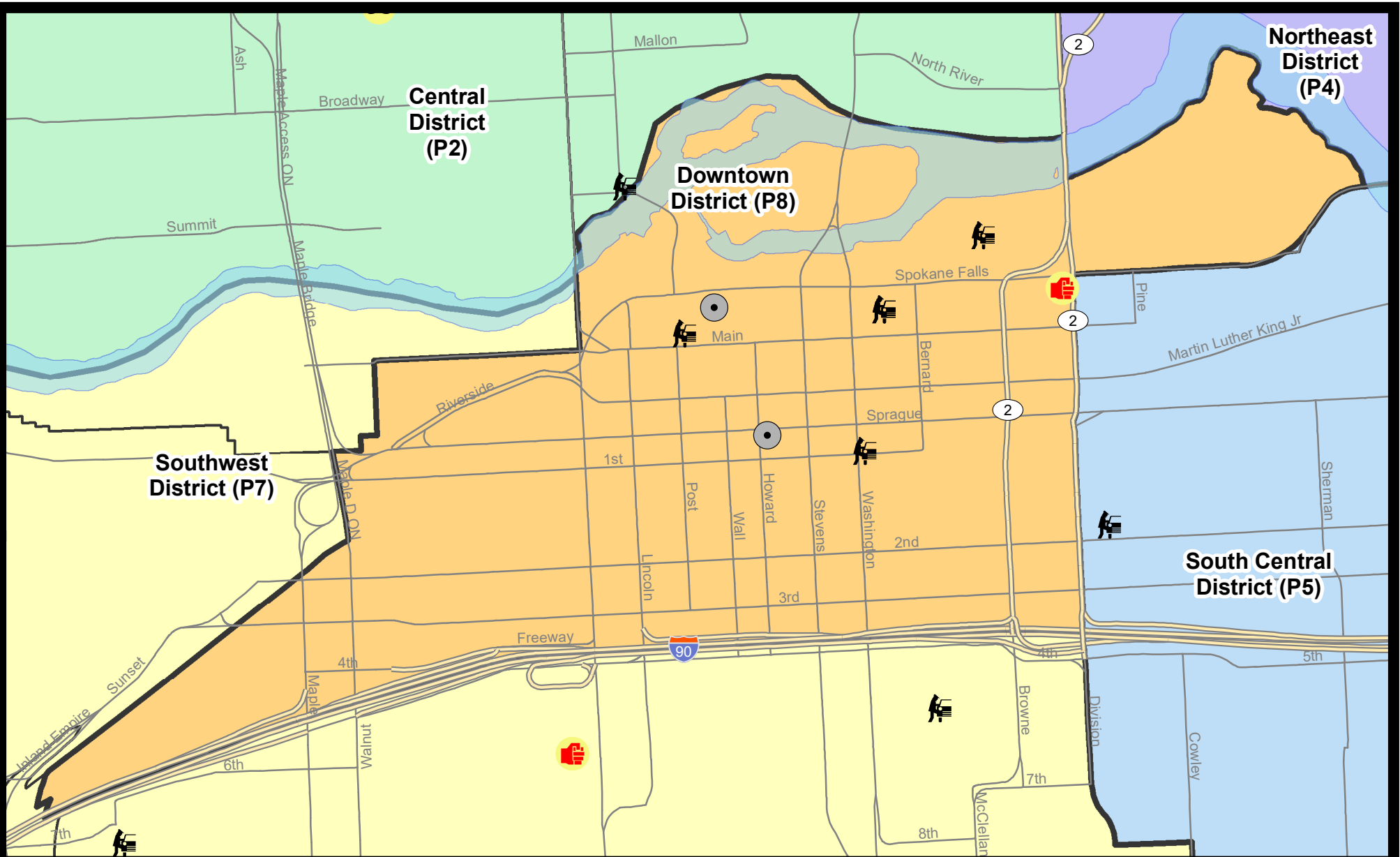
NIBRS Categories (Part 1 Selected)		7 Day Comparison			28 Day Comparison			YTD Comparison		
		Current	Prior	Percent	Current	Prior	Percent	Current	Prior	Percent
Violent	Criminal Homicide	0	0		0	1	-100.00%	1	0	
	Rape	0	1	-100.00%	2	6	-66.67%	40	18	122.22%
	Robbery - Commercial	0	0		0	1	-100.00%	7	2	250.00%
	Robbery - Person	0	3	-100.00%	4	3	33.33%	43	41	4.88%
	Aggravated Assault - Non DV	1	4	-75.00%	13	13	0.00%	137	97	41.24%
	Aggravated Assault - DV	0	1	-100.00%	1	0		22	19	15.79%
Violent Total:		1	9	-88.89%	20	24	-16.67%	250	177	41.24%
Property	Burglary - Residential	0	1	-100.00%	1	0		23	33	-30.30%
	Burglary Garage	0	0		0	0		0	2	-100.00%
	Burglary Commercial	2	5	-60.00%	10	5	100.00%	65	40	62.50%
	Larceny	16	24	-33.33%	85	71	19.72%	1090	1131	-3.63%
	Vehicle Theft	0	0		7	4	75.00%	71	57	24.56%
	Arson	0	0		0	0		9	3	200.00%
Property Total:		18	30	-40.00%	103	80	28.75%	1258	1266	-0.63%
Preliminary Part 1 Crime Totals:		19	39	-51.28%	123	104	18.27%	1508	1443	4.50%
Current 7 Day Period:		12/2/2018 - 12/8/2018			Prior 7 Day Period:		11/25/2018 - 12/1/2018			
Current 28 Day Period:		11/11/2018 - 12/8/2018			Prior 28 Day Period:		10/14/2018 - 11/10/2018			
Current YTD Day Period:		1/1/2018 - 12/8/2018			Prior YTD Period:		1/1/2017 - 12/8/2017			

Prepared by SPD Crime Analysis Office - Monday, December 10, 2018

NOTE: SPD moved from UCR to the NIBRS reporting standard on 10/4/16 following the transition to a new RMS System. [Numbers on CompStat reports prior to this date should not be used as a comparison to those on this report.](#) Additional info on these reporting standards can be found on the FBI website: <https://ucr.fbi.gov/nibrs-overview>

This chart represents Preliminary counts of selected crime categories from Police Case Reports. Full statistical analysis to determine the confidence level of this data has not been performed. The % change columns on the preliminary counts differ from the percentage change on the NIBRS crime report, sometimes significantly. The CompStat report is designed for operational use and includes only selected NIBRS categories and coding less complex than full NIBRS rules. Official statistics for these and other NIBRS categories can be found on WASPC & FBI websites once available.



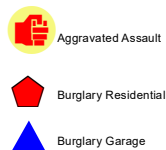



City of Spokane
Downtown District (P8)
Selected
Crime Types
2018-12-02 to 2018-12-08

Prepared By:
Crime Analysis Unit
Spokane Police Department

Legend

NIBRS Events



Cases Represent LERMS Crime Codes
 Points may indicate multiple events
 Note: Veh Prowl is only Larceny category displayed



For Additional Information on Incidents
 pertaining to an Area, Trend, or Pattern
 Contact Information Analysis

0 0.2 Miles



THIS IS NOT A LEGAL DOCUMENT:
 The information shown on this map is compiled
 from various sources and is subject to constant
 revision. Information shown on this map should
 not be used to determine the location of facilities
 in relationship to property lines, section lines,
 streets, etc.



Sunday - Saturday

SW - Downtown District (P8)

12/2/2018 TO 12/8/2018



<u>A/C</u>	<u>Offense Statute</u>	<u>Address</u>	<u>Reported Date</u>	<u>Dist</u>
<u>SPD8RS</u>				
C	ASSAULT-2D	200 N DIVISION ST	12/3/2018	P8
C	BURGLARY 1D COMMERCIAL	500 W SPRAGUE AVE	12/2/2018	P8
C	BURGLARY 2D COMMERCIAL	200 N WALL ST	12/6/2018	P8
C	THEFT-1D (Pocket Picking)	100 S POST ST	12/2/2018	P8
C	THEFT-2D (All Other Thefts)	200 W 1ST AVE	12/8/2018	P8
C	THEFT-2D (From Building)	300 W RIVERSIDE AVE	12/3/2018	P8
C	THEFT-2D (From Motor Vehicle)	300 W SPOKANE FALLS BLVD	12/7/2018	P8
C	THEFT-3D (All Other Thefts)	200 S WALL ST	12/3/2018	P8
C	THEFT-3D (All Other Thefts)	200 S HOWARD ST	12/4/2018	P8
C	THEFT-3D (All Other Thefts)	700 W RIVERSIDE AVE	12/8/2018	P8
C	THEFT-3D (From Building)	600 W 1ST AVE	12/8/2018	P8
C	THEFT-3D (From Building)	200 S HOWARD ST	12/8/2018	P8
C	THEFT-3D (From Motor Vehicle)	300 W 1ST AVE	12/2/2018	P8
C	THEFT-3D (From Motor Vehicle)	800 W MAIN AVE	12/6/2018	P8
A	THEFT-3D (From Motor Vehicle)	300 W SPOKANE FALLS BLVD	12/7/2018	P8
C	THEFT-3D (From Motor Vehicle)	300 N SPOKANE FALLS CT	12/8/2018	P8
C	THEFT-3D (Shoplifting)	700 W MAIN AVE	12/3/2018	P8
C	THEFT-3D (Shoplifting)	700 W MAIN AVE	12/5/2018	P8
C	THEFT-CITY (All Other Thefts)	1400 W 2ND AVE	12/2/2018	P8

POLICE SUMMARY - Ending: Saturday, December 8, 2018



Other Jurisdiction or Unk District

Preliminary IBR Counts

NIBRS Categories (Part 1 Selected)		7 Day Comparison			28 Day Comparison			YTD Comparison		
		Current	Prior	Percent	Current	Prior	Percent	Current	Prior	Percent
Violent	Criminal Homicide	0	0		0	0		0	0	
	Rape	0	0		2	0		7	14	-50.00%
	Robbery - Commercial	0	0		0	0		0	8	-100.00%
	Robbery - Person	0	0		0	0		0	13	-100.00%
	Aggravated Assault - Non DV	0	0		0	0		2	49	-95.92%
	Aggravated Assault - DV	0	0		0	0		1	9	-88.89%
Violent Total:		0	0		2	0		10	93	-89.25%
Property	Burglary - Residential	0	0		0	0		2	2	0.00%
	Burglary Garage	0	0		0	0		0	3	-100.00%
	Burglary Commercial	0	0		0	0		2	1	100.00%
	Larceny	1	1	0.00%	3	2	50.00%	32	47	-31.91%
	Vehicle Theft	0	0		1	0		6	34	-82.35%
	Arson	0	0		0	0		0	2	-100.00%
Property Total:		1	1	0.00%	4	2	100.00%	42	89	-52.81%
Preliminary Part 1 Crime Totals:		1	1	0.00%	6	2	200.00%	52	182	-71.43%
Current 7 Day Period:		12/2/2018 - 12/8/2018			Prior 7 Day Period:		11/25/2018 - 12/1/2018			
Current 28 Day Period:		11/11/2018 - 12/8/2018			Prior 28 Day Period:		10/14/2018 - 11/10/2018			
Current YTD Day Period:		1/1/2018 - 12/8/2018			Prior YTD Period:		1/1/2017 - 12/8/2017			

Prepared by SPD Crime Analysis Office - Monday, December 10, 2018

NOTE: SPD moved from UCR to the NIBRS reporting standard on 10/4/16 following the transition to a new RMS System. [Numbers on CompStat reports prior to this date should not be used as a comparison to those on this report.](#) Additional info on these reporting standards can be found on the FBI website: <https://ucr.fbi.gov/nibrs-overview>

This chart represents Preliminary counts of selected crime categories from Police Case Reports. Full statistical analysis to determine the confidence level of this data has not been performed. The % change columns on the preliminary counts differ from the percentage change on the NIBRS crime report, sometimes significantly. The CompStat report is designed for operational use and includes only selected NIBRS categories and coding less complex than full NIBRS rules. Official statistics for these and other NIBRS categories can be found on WASPC & FBI websites once available.

Sunday - Saturday

12/2/2018 TO 12/8/2018

Other Jurisdiction/Unk District



A/C **Offense Statute**

Address

Reported Date

Dist

SC15

C IBR Purposes Only - Theft From Building

15200 N NEWPORT HWY

12/7/2018

Oth