

# SPOKANE POLICE DEPARTMENT

## PRELIMINARY CITYWIDE **IBR** CRIME REPORT



### Preliminary IBR Counts

CHIEF OF POLICE

Craig Meidl

Period Ending: Saturday, December 1, 2018

NIBRS Categories (Part 1 Selected)		7 Day Comparison			28 Day Comparison			YTD Comparison		
		Current	Prior	Percent	Current	Prior	Percent	Current	Prior	Percent
<b>Violent</b>	Criminal Homicide	0	0		0	3	-100.00%	8	4	100.00%
	Rape	4	4	0.00%	18	27	-33.33%	287	230	24.78%
	Robbery - Commercial	1	1	0.00%	5	4	25.00%	74	81	-8.64%
	Robbery - Person	4	2	100.00%	15	18	-16.67%	219	208	5.29%
	Aggravated Assault - Non DV	19	9	111.11%	42	53	-20.75%	616	541	13.86%
	Aggravated Assault - DV	6	4	50.00%	25	40	-37.50%	399	323	23.53%
<b>Violent Total:</b>		34	20	70.00%	105	145	-27.59%	1603	1387	15.57%
<b>Property</b>	Burglary - Residential	24	17	41.18%	87	90	-3.33%	1032	1196	-13.71%
	Burglary Garage	15	6	150.00%	43	50	-14.00%	535	601	-10.98%
	Burglary Commercial	10	11	-9.09%	43	38	13.16%	427	422	1.18%
	Larceny	282	227	24.23%	1013	987	2.63%	11827	12082	-2.11%
	Vehicle Theft	26	36	-27.78%	145	130	11.54%	1616	1763	-8.34%
	Arson	0	0		2	1	100.00%	44	55	-20.00%
<b>Property Total:</b>		357	297	20.20%	1333	1296	2.85%	15481	16119	-3.96%
<b>Preliminary Part 1 Crime Totals:</b>		391	317	23.34%	1438	1441	-0.21%	17084	17506	-2.41%
<b>Current 7 Day Period:</b>		11/25/2018 - 12/1/2018			<b>Prior 7 Day Period:</b>		11/18/2018 - 11/24/2018			
<b>Current 28 Day Period:</b>		11/4/2018 - 12/1/2018			<b>Prior 28 Day Period:</b>		10/7/2018 - 11/3/2018			
<b>Current YTD Day Period:</b>		1/1/2018 - 12/1/2018			<b>Prior YTD Period:</b>		1/1/2017 - 12/1/2017			

Prepared by SPD Crime Analysis Office - Monday, December 3, 2018

**NOTE:** SPD moved from UCR to the NIBRS reporting standard on 10/4/16 following the transition to a new RMS System. [Numbers on CompStat reports prior to this date should not be used as a comparison to those on this report.](#) Additional info on these reporting standards can be found on the FBI website: <https://ucr.fbi.gov/nibrs-overview>

This chart represents Preliminary counts of selected crime categories from Police Case Reports. Full statistical analysis to determine the confidence level of this data has not been performed. The % change columns on the preliminary counts differ from the percentage change on the NIBRS crime report, sometimes significantly. The CompStat report is designed for operational use and includes only selected NIBRS categories and coding less complex than full NIBRS rules. Official statistics for these and other NIBRS categories can be found on WASPC & FBI websites once available.



# SPOKANE POLICE DEPARTMENT



## NORTH Police Service Area

### PSA Commander

Captain Dan Torok

Northwest District (P1)

Central District (P2)

Neva-Wood District (P3)

Northeast District (P4)



POLICE SUMMARY - Ending: Saturday, December 1, 2018

## ***NORTH PRECINCT (P1, P2, P3, and P4)***



### Preliminary IBR Counts

NIBRS Categories (Part 1 Selected)		7 Day Comparison			28 Day Comparison			YTD Comparison		
		Current	Prior	Percent	Current	Prior	Percent	Current	Prior	Percent
<b>Violent</b>	Criminal Homicide	0	0		0	0		4	3	33.33%
	Rape	3	3	0.00%	10	15	-33.33%	168	135	24.44%
	Robbery - Commercial	1	1	0.00%	4	3	33.33%	53	60	-11.67%
	Robbery - Person	1	1	0.00%	8	12	-33.33%	123	103	19.42%
	Aggravated Assault - Non DV	6	4	50.00%	17	20	-15.00%	305	278	9.71%
	Aggravated Assault - DV	3	2	50.00%	14	26	-46.15%	251	198	26.77%
<b>Violent Total:</b>		14	11	27.27%	53	76	-30.26%	904	777	16.34%
<b>Property</b>	Burglary - Residential	15	11	36.36%	60	67	-10.45%	659	753	-12.48%
	Burglary Garage	11	4	175.00%	29	36	-19.44%	376	377	-0.27%
	Burglary Commercial	2	8	-75.00%	21	21	0.00%	211	251	-15.94%
	Larceny	197	152	29.61%	666	663	0.45%	7694	7346	4.74%
	Vehicle Theft	19	22	-13.64%	97	85	14.12%	1083	1073	0.93%
	Arson	0	0		1	1	0.00%	23	32	-28.13%
<b>Property Total:</b>		244	197	23.86%	874	873	0.11%	10046	9832	2.18%
<b>Preliminary Part 1 Crime Totals:</b>		258	208	24.04%	927	949	-2.32%	10950	10609	3.21%
<b>Current 7 Day Period:</b>		11/25/2018 - 12/1/2018			<b>Prior 7 Day Period:</b>		11/18/2018 - 11/24/2018			
<b>Current 28 Day Period:</b>		11/4/2018 - 12/1/2018			<b>Prior 28 Day Period:</b>		10/7/2018 - 11/3/2018			
<b>Current YTD Day Period:</b>		1/1/2018 - 12/1/2018			<b>Prior YTD Period:</b>		1/1/2017 - 12/1/2017			

Prepared by SPD Crime Analysis Office - Monday, December 3, 2018

**NOTE:** SPD moved from UCR to the NIBRS reporting standard on 10/4/16 following the transition to a new RMS System. [Numbers on CompStat reports prior to this date should not be used as a comparison to those on this report.](#) Additional info on these reporting standards can be found on the FBI website: <https://ucr.fbi.gov/nibrs-overview>

This chart represents Preliminary counts of selected crime categories from Police Case Reports. Full statistical analysis to determine the confidence level of this data has not been performed. The % change columns on the preliminary counts differ from the percentage change on the NIBRS crime report, sometimes significantly. The CompStat report is designed for operational use and includes only selected NIBRS categories and coding less complex than full NIBRS rules. Official statistics for these and other NIBRS categories can be found on WASPC & FBI websites once available.



POLICE SUMMARY - Ending: Saturday, December 1, 2018



## NW - Northwest District (P1)

### Preliminary IBR Counts

NIBRS Categories (Part 1 Selected)		7 Day Comparison			28 Day Comparison			YTD Comparison		
		Current	Prior	Percent	Current	Prior	Percent	Current	Prior	Percent
<b>Violent</b>	Criminal Homicide	0	0		0	0		1	0	
	Rape	0	1	-100.00%	1	4	-75.00%	35	34	2.94%
	Robbery - Commercial	0	0		0	1	-100.00%	6	5	20.00%
	Robbery - Person	0	1	-100.00%	1	3	-66.67%	18	16	12.50%
	Aggravated Assault - Non DV	2	1	100.00%	4	2	100.00%	47	46	2.17%
	Aggravated Assault - DV	1	1	0.00%	5	2	150.00%	37	28	32.14%
<b>Violent Total:</b>		3	4	-25.00%	11	12	-8.33%	144	129	11.63%
<b>Property</b>	Burglary - Residential	2	3	-33.33%	12	10	20.00%	145	195	-25.64%
	Burglary Garage	3	0		5	10	-50.00%	91	119	-23.53%
	Burglary Commercial	0	2	-100.00%	5	3	66.67%	32	37	-13.51%
	Larceny	43	24	79.17%	125	154	-18.83%	1598	1484	7.68%
	Vehicle Theft	6	4	50.00%	21	15	40.00%	172	198	-13.13%
	Arson	0	0		0	0		4	7	-42.86%
<b>Property Total:</b>		54	33	63.64%	168	192	-12.50%	2042	2040	0.10%
<b>Preliminary Part 1 Crime Totals:</b>		57	37	54.05%	179	204	-12.25%	2186	2169	0.78%
<b>Current 7 Day Period:</b>		11/25/2018 - 12/1/2018			<b>Prior 7 Day Period:</b>		11/18/2018 - 11/24/2018			
<b>Current 28 Day Period:</b>		11/4/2018 - 12/1/2018			<b>Prior 28 Day Period:</b>		10/7/2018 - 11/3/2018			
<b>Current YTD Day Period:</b>		1/1/2018 - 12/1/2018			<b>Prior YTD Period:</b>		1/1/2017 - 12/1/2017			

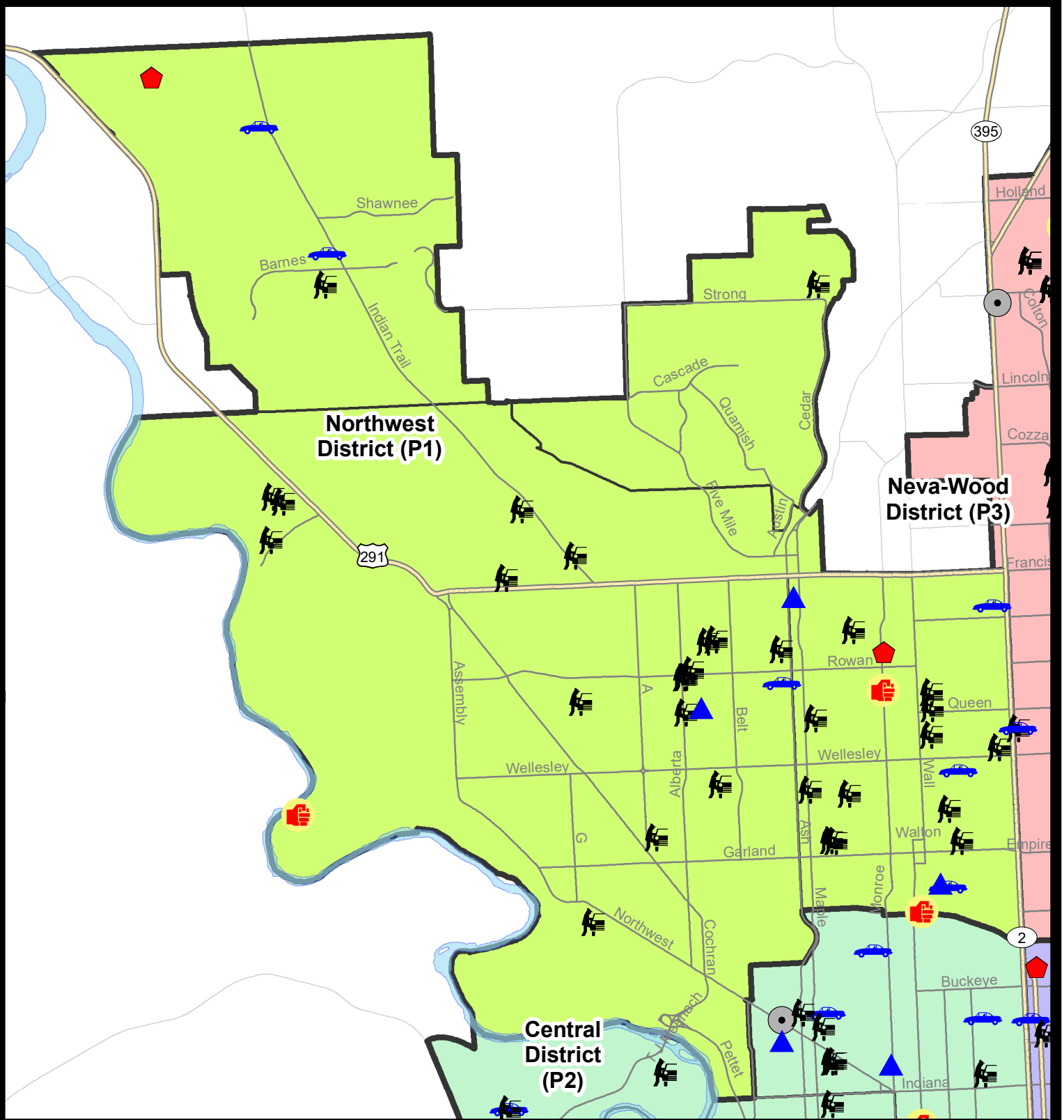
Prepared by SPD Crime Analysis Office - Monday, December 3, 2018

**NOTE:** SPD moved from UCR to the NIBRS reporting standard on 10/4/16 following the transition to a new RMS System. [Numbers on CompStat reports prior to this date should not be used as a comparison to those on this report.](#) Additional info on these reporting standards can be found on the FBI website: <https://ucr.fbi.gov/nibrs-overview>

This chart represents Preliminary counts of selected crime categories from Police Case Reports. Full statistical analysis to determine the confidence level of this data has not been performed. The % change columns on the preliminary counts differ from the percentage change on the NIBRS crime report, sometimes significantly. The CompStat report is designed for operational use and includes only selected NIBRS categories and coding less complex than full NIBRS rules. Official statistics for these and other NIBRS categories can be found on WASPC & FBI websites once available.







**City of Spokane**  
**Northwest District (P1)**  
**Selected**  
**Crime Codes**  
**2018-11-25 to 2018-12-01**  
**Prepared By:**  
**Crime Analysis Unit**  
**Spokane Police Department**

**Legend**

**NIBRS Events**



Criminal Homicide



Rape



Robbery Commercial



Robbery Person



Aggravated Assault



Burglary Residential



Burglary Commercial



Burglary Garage



Vehicle Prowling



Vehicle Theft



Arson



*Cases Represent LERMS Crime Codes*  
*Points may indicate multiple events*  
*Note: Veh Prowl is only Larceny displayed*

*For Additional Information on*  
*Incidents pertaining to an*  
*Area, Trend, or Pattern*  
*Contact Information Analysis*

0 0.25 0.5 1 Miles



**THIS IS NOT A LEGAL DOCUMENT:**  
 The information shown on this map is compiled from various sources and is subject to constant revision. Information shown on this map should not be used to determine the location of facilities in relationship to property lines, section lines, streets, etc.

Sunday - Saturday

NW - Northwest District (P1)

11/25/2018 TO 12/1/2018



<u>A/C</u>	<u>Offense Statute</u>	<u>Address</u>	<u>Reported Date</u>	<u>Dist</u>
<b><u>SPA1BS</u></b>				
C	THEFT-1D (From Motor Vehicle)	6400 N WINSTON DR	12/1/2018	P1
C	THEFT-3D (From Motor Vehicle)	3300 W ROSEWOOD AVE	11/28/2018	P1
A	THEFT-3D (From Motor Vehicle)	7000 N FOTHERINGHAM ST	12/1/2018	P1
<b><u>SPA1FM</u></b>				
C	THEFT-3D (From Motor Vehicle)	1300 W TIETON CT	12/1/2018	P1
<b><u>SPA1IT</u></b>				
C	BURGLARY-RESIDENTIAL	10900 N ACOMA DR	11/25/2018	P1
C	THEFT OF MOTOR VEHICLE	10300 N MOORE CT	12/1/2018	P1
C	THEFT-2D (All Other Thefts)	9200 N COURSIER LN	12/1/2018	P1
C	THEFT-2D (From Motor Vehicle)	9000 N INDIAN TRAIL RD	11/27/2018	P2
C	TMVWOP-2D	9200 N COURSIER LN	12/1/2018	P1
<b><u>SPA1NH</u></b>				
C	ASSAULT-2D	700 W CORA AVE	11/29/2018	P1
C	ASSAULT-2D	N MONROE ST / W EVERETT AVE	11/29/2018	P1
A	BURGLARY 2D FENCED AREA	4600 N WALNUT ST	12/1/2018	P1
A	BURGLARY 2D GARAGE	600 W GORDON AVE	11/25/2018	P1
C	BURGLARY 2D GARAGE	1600 W DALKE AVE	11/27/2018	P1
C	BURGLARY-RESIDENTIAL	5600 N MONROE ST	11/26/2018	P1
C	THEFT OF MOTOR VEHICLE	500 W GORDON AVE	11/25/2018	P2
C	THEFT OF MOTOR VEHICLE	4500 N WASHINGTON ST	11/26/2018	P7
C	THEFT OF MOTOR VEHICLE	5900 N ATLANTIC ST	11/30/2018	P1
C	THEFT-2D (From Motor Vehicle)	3900 N WASHINGTON ST	11/27/2018	P1
C	THEFT-2D (From Motor Vehicle)	4700 N DIVISION ST	11/29/2018	P1
C	THEFT-2D (From Motor Vehicle)	4000 N CEDAR ST	12/1/2018	P1
C	THEFT-2D (From Motor Vehicle)	5200 N HOWARD ST	12/1/2018	P1
C	THEFT-3D (All Other Thefts)	6000 N WASHINGTON ST	12/1/2018	P1
C	THEFT-3D (From Building)	5400 N MONROE ST	11/29/2018	P1
A	THEFT-3D (From Motor Vehicle)	1200 W COLUMBIA AVE	11/26/2018	P1
C	THEFT-3D (From Motor Vehicle)	5000 N WALNUT ST	11/28/2018	P1
C	THEFT-3D (From Motor Vehicle)	5100 N HOWARD ST	11/28/2018	P1
C	THEFT-3D (From Motor Vehicle)	4400 N MAPLE ST	11/29/2018	P1
C	THEFT-3D (From Motor Vehicle)	4300 N ADAMS ST	11/30/2018	P1
A	THEFT-3D (From Motor Vehicle)	4000 N CEDAR ST	12/1/2018	P1
C	THEFT-3D (From Motor Vehicle)	4200 N STEVENS ST	12/1/2018	P1
C	THEFT-CITY (From Building)	3900 N WHITEHOUSE ST	12/1/2018	P1
A	VEHICLE PROWLING-2D/No Theft	N HOWARD ST / W WABASH AVE	11/26/2018	P4

**SPA1NW**

<b>A/C</b>	<b>Offense Statute</b>	<b>Address</b>	<b>Reported Date</b>	<b>Dist</b>
C	ASSAULT-2D	4600 N AUBREY L WHITE PKWY	12/1/2018	P1
C	BURGLARY 2D FENCED AREA	2200 W LIBERTY AVE	11/25/2018	P1
C	BURGLARY 2D GARAGE	2400 W CROWN AVE	11/25/2018	P1
C	THEFT-2D (From Building)	2500 W FRANCIS AVE	11/29/2018	P1
C	THEFT-2D (From Motor Vehicle)	5700 W EXCELL AVE	11/25/2018	P1
C	THEFT-2D (From Motor Vehicle)	6800 N DOUGLASS ST	11/26/2018	P1
C	THEFT-2D (From Motor Vehicle)	5500 N COCHRAN ST	11/29/2018	P1
C	THEFT-3D (All Other Thefts)	N HEMLOCK ST / W CLEVELAND AVE	11/26/2018	P1
C	THEFT-3D (All Other Thefts)	2200 W YORK AVE	11/29/2018	P1
C	THEFT-3D (All Other Thefts)	3700 N MILTON ST	11/30/2018	P1
C	THEFT-3D (From Motor Vehicle)	5600 W EXCELL AVE	11/26/2018	P1
C	THEFT-3D (From Motor Vehicle)	3300 W CORA AVE	11/26/2018	P2
C	THEFT-3D (From Motor Vehicle)	2300 W WELLESLEY AVE	11/27/2018	P1
C	THEFT-3D (From Motor Vehicle)	5600 N OAK ST	11/28/2018	P1
C	THEFT-3D (From Motor Vehicle)	2800 W LACROSSE AVE	11/28/2018	P1
A	THEFT-3D (From Motor Vehicle)	2500 W CROWN AVE	11/28/2018	P1
C	THEFT-3D (From Motor Vehicle)	2500 W ROWAN AVE	11/29/2018	P2
C	THEFT-3D (From Motor Vehicle)	5800 N HEMLOCK ST	11/29/2018	P1
C	THEFT-3D (From Motor Vehicle)	5700 N NETTLETON ST	11/29/2018	P1
C	THEFT-3D (From Motor Vehicle)	2500 W ROWAN AVE	11/30/2018	P2
C	THEFT-3D (From Motor Vehicle)	3300 W OLYMPIC PL	12/1/2018	P1
C	THEFT-3D (Motor Vehicle Parts or Accessories)	2300 W KIERNAN AVE	11/27/2018	P2
C	THEFT-CITY (Shoplifting)	2300 W WELLESLEY AVE	12/1/2018	P1
C	TMVWOP-2D	5300 N OAK ST	11/26/2018	P1

POLICE SUMMARY - Ending: Saturday, December 1, 2018

## NW - North Central District (P2)



### Preliminary IBR Counts

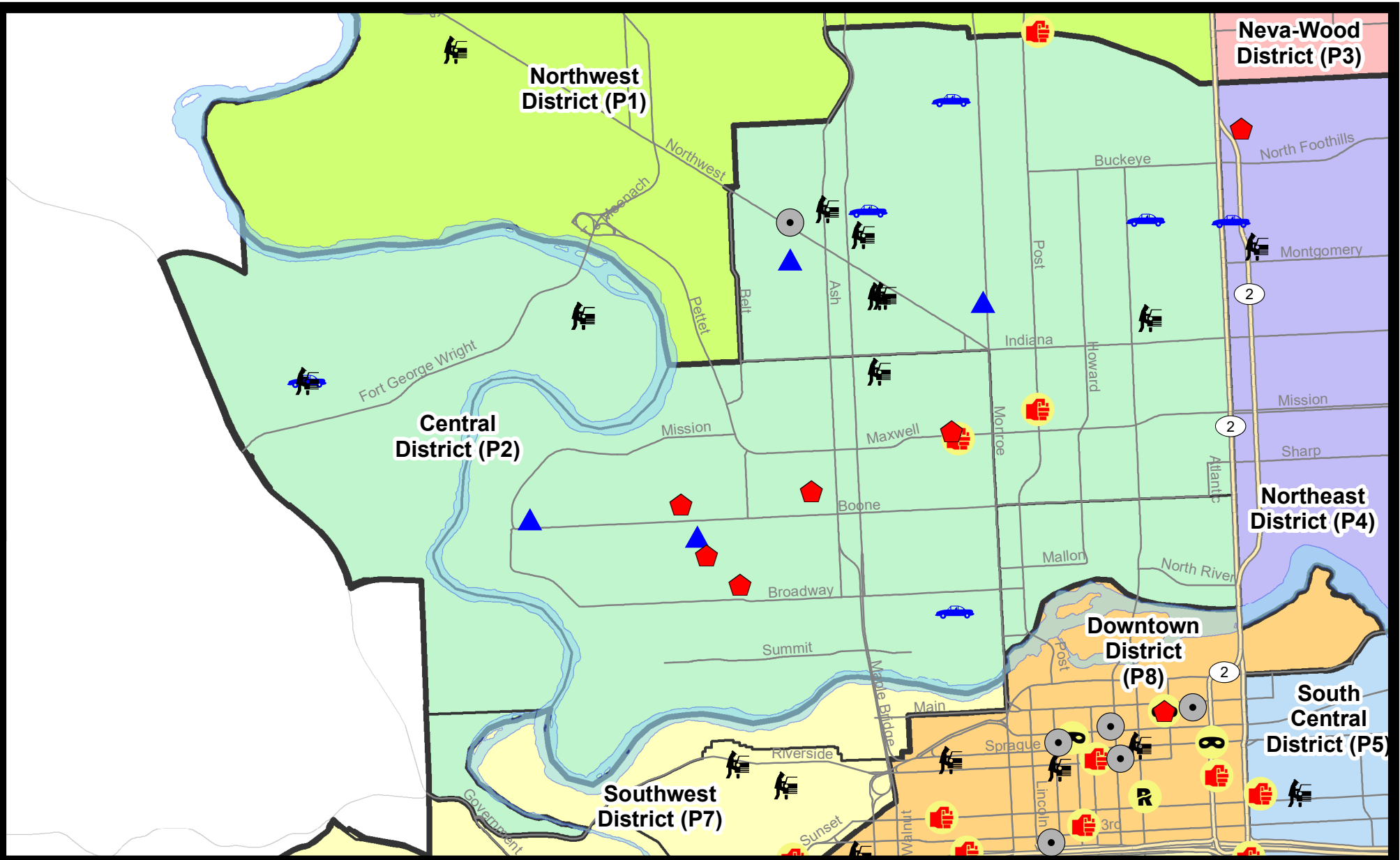
NIBRS Categories (Part 1 Selected)		7 Day Comparison			28 Day Comparison			YTD Comparison		
		Current	Prior	Percent	Current	Prior	Percent	Current	Prior	Percent
<b>Violent</b>	Criminal Homicide	0	0		0	0		0	1	-100.00%
	Rape	0	0		2	6	-66.67%	45	37	21.62%
	Robbery - Commercial	0	0		0	1	-100.00%	7	7	0.00%
	Robbery - Person	0	0		1	2	-50.00%	34	20	70.00%
	Aggravated Assault - Non DV	1	2	-50.00%	5	3	66.67%	70	76	-7.89%
	Aggravated Assault - DV	1	1	0.00%	6	5	20.00%	66	48	37.50%
<b>Violent Total:</b>		2	3	-33.33%	14	17	-17.65%	222	189	17.46%
<b>Property</b>	Burglary - Residential	5	2	150.00%	20	14	42.86%	146	185	-21.08%
	Burglary Garage	4	3	33.33%	13	5	160.00%	81	81	0.00%
	Burglary Commercial	1	2	-50.00%	4	7	-42.86%	56	85	-34.12%
	Larceny	31	28	10.71%	116	106	9.43%	1411	1365	3.37%
	Vehicle Theft	5	7	-28.57%	18	13	38.46%	237	211	12.32%
	Arson	0	0		0	0		2	7	-71.43%
<b>Property Total:</b>		46	42	9.52%	171	145	17.93%	1933	1934	-0.05%
<b>Preliminary Part 1 Crime Totals:</b>		48	45	6.67%	185	162	14.20%	2155	2123	1.51%
<b>Current 7 Day Period:</b>		11/25/2018 - 12/1/2018			<b>Prior 7 Day Period:</b>		11/18/2018 - 11/24/2018			
<b>Current 28 Day Period:</b>		11/4/2018 - 12/1/2018			<b>Prior 28 Day Period:</b>		10/7/2018 - 11/3/2018			
<b>Current YTD Day Period:</b>		1/1/2018 - 12/1/2018			<b>Prior YTD Period:</b>		1/1/2017 - 12/1/2017			

Prepared by SPD Crime Analysis Office - Monday, December 3, 2018

**NOTE:** SPD moved from UCR to the NIBRS reporting standard on 10/4/16 following the transition to a new RMS System. [Numbers on CompStat reports prior to this date should not be used as a comparison to those on this report.](#) Additional info on these reporting standards can be found on the FBI website: <https://ucr.fbi.gov/nibrs-overview>

This chart represents Preliminary counts of selected crime categories from Police Case Reports. Full statistical analysis to determine the confidence level of this data has not been performed. The % change columns on the preliminary counts differ from the percentage change on the NIBRS crime report, sometimes significantly. The CompStat report is designed for operational use and includes only selected NIBRS categories and coding less complex than full NIBRS rules. Official statistics for these and other NIBRS categories can be found on WASPC & FBI websites once available.





**City of Spokane**  
**Central District (P2)**  
**Selected**  
**Crime Types**  
**2018-11-25 to 2018-12-01**  
 Prepared By:  
 Crime Analysis Unit  
 Spokane Police Department

**Legend**


**NIBRS Events**

- |                   |                    |                      |                     |
|-------------------|--------------------|----------------------|---------------------|
| Criminal Homicide | Robbery Commercial | Aggravated Assault   | Burglary Commercial |
| Rape              | Robbery Person     | Burglary Residential | Vehicle Prowling    |
|                   |                    | Burglary Garage      | Vehicle Theft       |
|                   |                    |                      | Arson               |

Cases Represent LERMS Crime Codes  
 Points may indicate multiple events  
 Note: Veh Prowl is only Larceny category displayed



For Additional Information on Incidents  
 pertaining to an Area, Trend, or Pattern  
 Contact Information Analysis



**THIS IS NOT A LEGAL DOCUMENT:**  
 The information shown on this map is compiled  
 from various sources and is subject to constant  
 revision. Information shown on this map should  
 not be used to determine the location of facilities  
 in relationship to property lines, section lines,  
 streets, etc.

Sunday - Saturday

NW - Central District (P2)

11/25/2018 TO 12/1/2018



<u>A/C</u>	<u>Offense Statute</u>	<u>Address</u>	<u>Reported Date</u>	<u>Dist</u>
<b><u>SPA2EG</u></b>				
C	BURGLARY 2D COMMERCIAL	1800 W NORTHWEST BLVD	11/27/2018	P1
C	BURGLARY 2D GARAGE	2100 N MONROE ST	11/26/2018	P2
C	BURGLARY 2D GARAGE	1800 W CARLISLE AVE	11/29/2018	P2
C	DRIVE BY SHOOTING	N POST ST / W SPOFFORD AVE	11/25/2018	P1
C	MAIL THEFT (All Others)	500 W MANSFIELD AVE	11/28/2018	P2
C	MAIL THEFT (All Others)	2400 N STEVENS ST	11/29/2018	P2
C	THEFT FROM A VULNERABLE ADULT 2D	1100 W CARLISLE AVE	11/30/2018	P2
C	THEFT OF MOTOR VEHICLE	2400 N CALISPEL ST	11/27/2018	P2
C	THEFT OF MOTOR VEHICLE	N WALNUT ST / W YORK AVE	11/27/2018	P1
C	THEFT OF MOTOR VEHICLE	1100 W FREDERICK AVE	12/1/2018	P1
C	THEFT-2D (From Building)	500 W INDIANA AVE	11/26/2018	P2
C	THEFT-2D (From Building)	1600 W YORK AVE	12/1/2018	P2
C	THEFT-2D (From Motor Vehicle)	1600 W YORK AVE	12/1/2018	P2
C	THEFT-3D (From Building)	600 W CLEVELAND AVE	11/28/2018	P2
C	THEFT-3D (From Motor Vehicle)	300 W SHANNON AVE	11/28/2018	P2
C	THEFT-3D (From Motor Vehicle)	1400 W MANSFIELD AVE	11/29/2018	P2
A	THEFT-3D (From Motor Vehicle)	1400 W MANSFIELD AVE	11/29/2018	P2
C	THEFT-3D (From Motor Vehicle)	1500 W JACKSON AVE	11/30/2018	P2
C	THEFT-3D (Motor Vehicle Parts or Accessories)	1400 W MANSFIELD AVE	11/29/2018	P2
C	THEFT-3D (Motor Vehicle Parts or Accessories)	1400 W MANSFIELD AVE	11/29/2018	P2
C	THEFT-3D (Motor Vehicle Parts or Accessories)	2400 N DIVISION ST	11/30/2018	P2
C	THEFT-CITY (Shoplifting)	900 W INDIANA AVE	11/25/2018	P2
<b><u>SPA2WC</u></b>				
C	ASSAULT-3D (d)or(f) (Weapon/Instrument/Bodily Harm)	1100 W MAXWELL AVE	12/1/2018	P1
C	BURGLARY 2D GARAGE	2300 W GARDNER AVE	11/27/2018	P2
C	BURGLARY 2D GARAGE	1200 N SHERWOOD ST	12/1/2018	P2
C	BURGLARY-RESIDENTIAL	1800 W SHARP AVE	11/26/2018	P1
C	BURGLARY-RESIDENTIAL	1100 W MAXWELL AVE	11/26/2018	P2
C	BURGLARY-RESIDENTIAL	1000 N NETTLETON ST	11/27/2018	P1
C	BURGLARY-RESIDENTIAL	2300 W SHARP AVE	11/28/2018	P1
C	BURGLARY-RESIDENTIAL	2100 W MALLON AVE	12/1/2018	P1
C	THEFT OF MOTOR VEHICLE	W COLLEGE AVE / N JEFFERSON LN	11/30/2018	P2
C	THEFT-1D (All Other Thefts)	1800 W MISSION AVE	11/26/2018	P1
C	THEFT-2D (All Other Thefts)	1200 W SUMMIT PKWY	11/26/2018	P2
C	THEFT-2D (All Other Thefts)	1800 W SHARP AVE	11/26/2018	P1
C	THEFT-2D (All Other Thefts)	W SUMMIT PKWY / N NETTLETON ST	11/29/2018	P2
C	THEFT-2D (From Building)	1100 W MAXWELL AVE	11/26/2018	P2
C	THEFT-2D (From Building)	2300 W SHARP AVE	11/28/2018	P1

For protection of victim privacy, the entire address on sexual assault crimes has been redacted.



<b>A/C</b>	<b>Offense Statute</b>	<b>Address</b>	<b>Reported Date</b>	<b>Dist</b>
C	THEFT-2D (From Building)	1400 W BROADWAY AVE	11/29/2018	P2
C	THEFT-3D (All Other Thefts)	1700 W SPOFFORD AVE	11/25/2018	P2
C	THEFT-3D (From Building)	2100 W MALLON AVE	12/1/2018	P1
C	THEFT-3D (From Motor Vehicle)	1400 W NORA AVE	11/26/2018	P2
C	THEFT-3D (Shoplifting)	1100 N MONROE ST	11/27/2018	P2
C	THEFT-CITY (Shoplifting)	1000 W SUMMIT PKWY	11/30/2018	P1

## **SPA2WH**

A	THEFT OF MOTOR VEHICLE	3900 W RANDOLPH RD	11/30/2018	P2
C	THEFT-3D (From Building)	1900 N HOLY NAMES CT	11/30/2018	P2
C	THEFT-3D (From Motor Vehicle)	2800 W ELLIOTT DR	11/27/2018	P2
C	THEFT-3D (From Motor Vehicle)	2800 W ELLIOTT DR	11/30/2018	P2
C	THEFT-3D (From Motor Vehicle)	3900 W RANDOLPH RD	11/30/2018	P2

POLICE SUMMARY - Ending: Saturday, December 1, 2018



## NE - Neva-Wood District (P3)

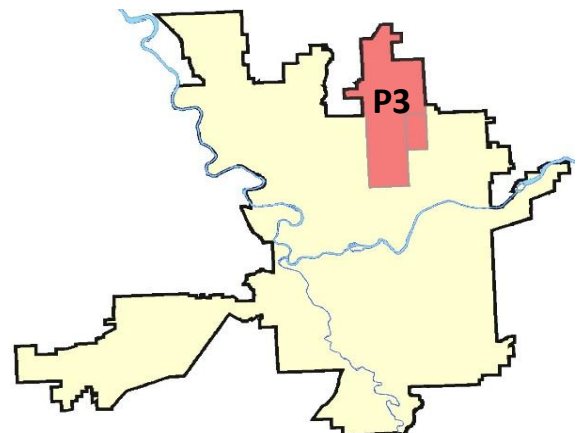
### Preliminary IBR Counts

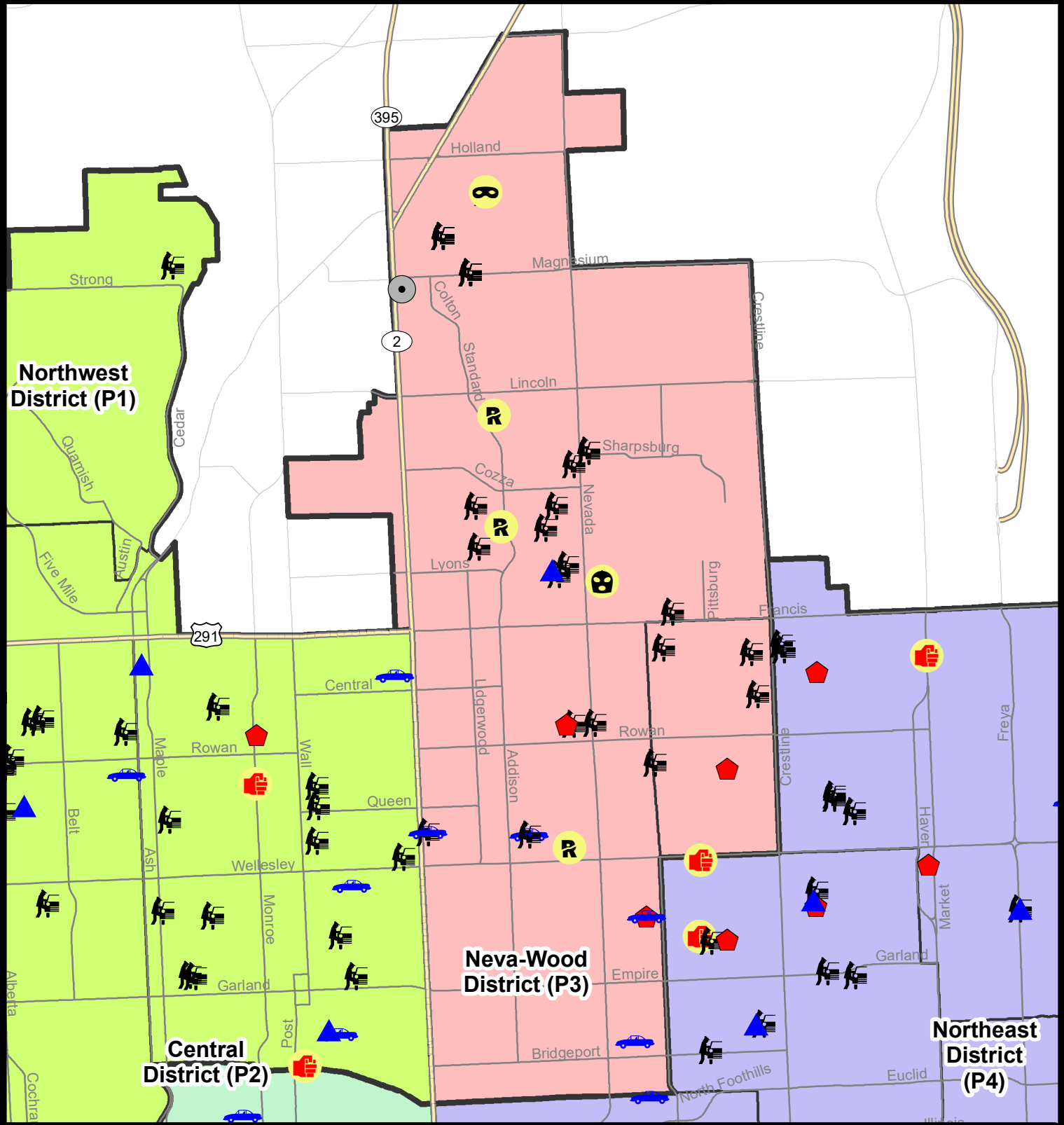
NIBRS Categories (Part 1 Selected)		7 Day Comparison			28 Day Comparison			YTD Comparison		
		Current	Prior	Percent	Current	Prior	Percent	Current	Prior	Percent
<b>Violent</b>	Criminal Homicide	0	0		0	0		1	1	0.00%
	Rape	3	1	200.00%	4	4	0.00%	44	26	69.23%
	Robbery - Commercial	1	0		1	1	0.00%	22	29	-24.14%
	Robbery - Person	1	0		2	3	-33.33%	35	30	16.67%
	Aggravated Assault - Non DV	0	0		0	9	-100.00%	94	82	14.63%
	Aggravated Assault - DV	0	0		1	9	-88.89%	77	69	11.59%
<b>Violent Total:</b>		5	1	400.00%	8	26	-69.23%	273	237	15.19%
<b>Property</b>	Burglary - Residential	3	4	-25.00%	13	21	-38.10%	181	212	-14.62%
	Burglary Garage	1	0		4	15	-73.33%	129	107	20.56%
	Burglary Commercial	1	4	-75.00%	8	7	14.29%	63	71	-11.27%
	Larceny	77	61	26.23%	260	221	17.65%	2929	2917	0.41%
	Vehicle Theft	4	5	-20.00%	27	22	22.73%	340	376	-9.57%
	Arson	0	0		1	0		7	5	40.00%
<b>Property Total:</b>		86	74	16.22%	313	286	9.44%	3649	3688	-1.06%
<b>Preliminary Part 1 Crime Totals:</b>		91	75	21.33%	321	312	2.88%	3922	3925	-0.08%
<b>Current 7 Day Period:</b>		11/25/2018 - 12/1/2018			<b>Prior 7 Day Period:</b>		11/18/2018 - 11/24/2018			
<b>Current 28 Day Period:</b>		11/4/2018 - 12/1/2018			<b>Prior 28 Day Period:</b>		10/7/2018 - 11/3/2018			
<b>Current YTD Day Period:</b>		1/1/2018 - 12/1/2018			<b>Prior YTD Period:</b>		1/1/2017 - 12/1/2017			

Prepared by SPD Crime Analysis Office - Monday, December 3, 2018

**NOTE:** SPD moved from UCR to the NIBRS reporting standard on 10/4/16 following the transition to a new RMS System. [Numbers on CompStat reports prior to this date should not be used as a comparison to those on this report.](#) Additional info on these reporting standards can be found on the FBI website: <https://ucr.fbi.gov/nibrs-overview>

This chart represents Preliminary counts of selected crime categories from Police Case Reports. Full statistical analysis to determine the confidence level of this data has not been performed. The % change columns on the preliminary counts differ from the percentage change on the NIBRS crime report, sometimes significantly. The CompStat report is designed for operational use and includes only selected NIBRS categories and coding less complex than full NIBRS rules. Official statistics for these and other NIBRS categories can be found on WASPC & FBI websites once available.





**City of Spokane**  
**Neva-Wood District (P3)**  
**Selected Crime Codes**  
**2018-11-25 to 2018-12-01**  
 Prepared By:  
 Crime Analysis Unit  
 Spokane Police Department

**Legend**

**NIBRS Events**

- Criminal Homicide
- Rape
- Robbery Commercial
- Robbery Person
- Aggravated Assault
- Burglary Residential
- Burglary Garage
- Burglary Commercial
- Vehicle Prowling
- Vehicle Theft
- Arson

*For Additional Information on Incidents pertaining to an Area, Trend, or Pattern Contact Information Analysis*

*Cases Represent LERMS Crime Codes  
 Points may indicate multiple events  
 Note: Veh Prowl is only Larceny displayed*

0 0.2 0.4 0.8 Miles

**THIS IS NOT A LEGAL DOCUMENT:**  
 The information shown on this map is compiled from various sources and is subject to constant revision. Information shown on this map should not be used to determine the location of facilities in relationship to property lines, section lines, streets, etc.

Sunday - Saturday

NE - Neva-Wood District (P3)

11/25/2018 TO 12/1/2018



<b>A/C</b>	<b>Offense Statute</b>	<b>Address</b>	<b>Reported Date</b>	<b>Dist</b>
<b>SPB3NL</b>				
C	BURGLARY 1D COMMERCIAL	0 E PINE RIDGE CT	11/26/2018	P4
C	BURGLARY 1D RESIDENTIAL	800 E NEBRASKA AVE	11/25/2018	P4
C	BURGLARY 2D GARAGE	700 E LYONS AVE	11/28/2018	P3
C	BURGLARY-RESIDENTIAL	1200 E RICH AVE	11/29/2018	P4
C	IBR Purposes Only - Shoplifting	4700 N DIVISION ST	11/26/2018	P3
C	IBR Purposes Only - Theft of Motor Vehicle Parts or Accessori	500 E WABASH AVE	11/26/2018	P3
C	MAIL THEFT (All Others)	600 E COLUMBIA AVE	11/29/2018	P3
C	MAIL THEFT (From a Motor Vehicle)	8900 N COLTON ST	11/25/2018	P3
C	RAPE OF A CHILD-3D (RAPE)		11/26/2018	P4
C	RAPE-1ST DEG (RAPE)		11/29/2018	P4
C	RAPE-3D (RAPE)		11/29/2018	P3
C	ROBBERY 1D COMMERCIAL (NOT PURSE SNATCHING)	6500 N NEVADA ST	11/27/2018	P4
C	ROBBERY-2D (All Except Purse Snatching)	9200 N COLTON ST	11/30/2018	P4
A	THEFT OF MOTOR VEHICLE	500 E WABASH AVE	11/26/2018	P3
C	THEFT OF MOTOR VEHICLE	1100 E COURTLAND AVE	11/28/2018	P4
C	THEFT OF MOTOR VEHICLE	1200 E RICH AVE	11/29/2018	P4
C	THEFT OF MOTOR VEHICLE	4700 N DIVISION ST	11/30/2018	P4
C	THEFT-1D (From Motor Vehicle)	6600 N CINCINNATI ST	11/28/2018	P2
C	THEFT-2D (All Other Thefts)	6600 N DIVISION ST	11/28/2018	P3
C	THEFT-2D (All Other Thefts)	N DIVISION ST / E LINCOLN RD	11/29/2018	P2
C	THEFT-2D (All Other Thefts)	9700 N NEWPORT HWY	12/1/2018	P3
C	THEFT-2D (From Building)	1000 E WABASH AVE	11/29/2018	P3
C	THEFT-2D (From Building)	4200 N DIVISION ST	12/1/2018	P3
C	THEFT-2D (From Building)	1300 E KIERNAN AVE	12/1/2018	P2
C	THEFT-2D (From Motor Vehicle)	4700 N DIVISION ST	11/25/2018	P3
C	THEFT-2D (From Motor Vehicle)	1000 E NEBRASKA AVE	11/26/2018	P3
C	THEFT-2D (From Motor Vehicle)	800 E NEBRASKA AVE	11/27/2018	P3
C	THEFT-2D (From Motor Vehicle)	400 E MAGNESIUM RD	11/29/2018	P3
C	THEFT-3D (All Other Thefts)	800 E FRANCIS AVE	11/27/2018	P3
C	THEFT-3D (All Other Thefts)	600 E LIBERTY AVE	11/27/2018	P3
C	THEFT-3D (All Other Thefts)	9200 N COLTON ST	11/29/2018	P3
C	THEFT-3D (All Other Thefts)	400 E LONGFELLOW AVE	12/1/2018	P3
A	THEFT-3D (From Building)	7600 N WISCOMB DR	11/25/2018	P3
C	THEFT-3D (From Building)	7700 N DIVISION ST	11/27/2018	P3
C	THEFT-3D (From Building)	1300 E OLYMPIC AVE	11/26/2018	P3
C	THEFT-3D (From Building)	9700 N MORTON CT	11/29/2018	P3
C	THEFT-3D (From Motor Vehicle)	1000 E SHARPSBURG AVE	11/25/2018	P3
C	THEFT-3D (From Motor Vehicle)	400 E MAGNESIUM RD	11/25/2018	P3

For protection of victim privacy, the entire address on sexual assault crimes has been redacted.

<b>A/C</b>	<b>Offense Statute</b>	<b>Address</b>	<b>Reported Date</b>	<b>Dist</b>
C	THEFT-3D (From Motor Vehicle)	200 E WEILE AVE	11/25/2018	P3
C	THEFT-3D (From Motor Vehicle)	8900 N COLTON ST	11/25/2018	P3
C	THEFT-3D (From Motor Vehicle)	8900 N COLTON ST	11/25/2018	P3
A	THEFT-3D (From Motor Vehicle)	800 E SITKA AVE	11/25/2018	P3
C	THEFT-3D (From Motor Vehicle)	6900 N HAMILTON ST	11/26/2018	P3
C	THEFT-3D (From Motor Vehicle)	500 E WABASH AVE	11/26/2018	P3
C	THEFT-3D (From Motor Vehicle)	1000 E SHARPSBURG AVE	11/27/2018	P3
C	THEFT-3D (From Motor Vehicle)	800 E LYONS AVE	11/28/2018	P3
C	THEFT-3D (From Motor Vehicle)	400 E MAGNESIUM RD	11/29/2018	P3
C	THEFT-3D (From Motor Vehicle)	400 E MAGNESIUM RD	11/29/2018	P3
C	THEFT-3D (From Motor Vehicle)	9200 N COLTON ST	11/29/2018	P3
A	THEFT-3D (From Motor Vehicle)	300 E WEDGEWOOD AVE	11/30/2018	P3
C	THEFT-3D (From Motor Vehicle)	6300 N HELENA ST	12/1/2018	P3
C	THEFT-3D (From Motor Vehicle)	7400 N NEVADA ST	12/1/2018	P3
C	THEFT-3D (Motor Vehicle Parts or Accessories)	3700 N DIVISION ST	11/25/2018	P3
C	THEFT-3D (Motor Vehicle Parts or Accessories)	800 E CASCADE PL	11/28/2018	P3
C	THEFT-3D (Motor Vehicle Parts or Accessories)	400 E MAGNESIUM RD	11/29/2018	P3
C	THEFT-3D (Shoplifting)	6700 N DIVISION ST	11/25/2018	P3
C	THEFT-3D (Shoplifting)	9700 N NEWPORT HWY	11/25/2018	P3
C	THEFT-3D (Shoplifting)	4700 N DIVISION ST	11/25/2018	P3
C	THEFT-3D (Shoplifting)	7900 N DIVISION ST	11/25/2018	P3
C	THEFT-3D (Shoplifting)	4700 N DIVISION ST	11/26/2018	P3
C	THEFT-3D (Shoplifting)	6700 N DIVISION ST	11/27/2018	P3
C	THEFT-3D (Shoplifting)	4700 N DIVISION ST	11/27/2018	P3
C	THEFT-3D (Shoplifting)	5800 N DIVISION ST	11/28/2018	P3
C	THEFT-3D (Shoplifting)	7300 N DIVISION ST	11/28/2018	P3
C	THEFT-3D (Shoplifting)	1000 E WELLESLEY AVE	11/28/2018	P3
C	THEFT-3D (Shoplifting)	5500 N DIVISION ST	11/29/2018	P3
C	THEFT-3D (Shoplifting)	9500 N NEWPORT HWY	11/29/2018	P3
C	THEFT-3D (Shoplifting)	9500 N NEWPORT HWY	11/29/2018	P3
C	THEFT-3D (Shoplifting)	4700 N DIVISION ST	11/30/2018	P3
C	THEFT-3D (Shoplifting)	4700 N DIVISION ST	11/30/2018	P3
C	THEFT-3D (Shoplifting)	9500 N NEWPORT HWY	11/30/2018	P3
C	THEFT-3D (Shoplifting)	9600 N DIVISION ST	11/30/2018	P3
C	THEFT-3D (Shoplifting)	4700 N DIVISION ST	11/30/2018	P3
C	THEFT-3D (Shoplifting)	9500 N NEWPORT HWY	11/30/2018	P3
C	THEFT-3D (Shoplifting)	9500 N NEWPORT HWY	12/1/2018	P3
C	THEFT-3D (Shoplifting)	4700 N DIVISION ST	12/1/2018	P3
C	THEFT-3D (Shoplifting)	9500 N NEWPORT HWY	12/1/2018	P3
C	THEFT-CITY (Shoplifting)	4700 N DIVISION ST	11/25/2018	P4
C	THEFT-CITY (Shoplifting)	9700 N NEWPORT HWY	11/25/2018	P4
C	THEFT-CITY (Shoplifting)	10100 N NEWPORT HWY	11/26/2018	P4
C	THEFT-CITY (Shoplifting)	6700 N DIVISION ST	11/26/2018	P4

For protection of victim privacy, the entire address on sexual assault crimes has been redacted.

<b>A/C</b>	<b>Offense Statute</b>	<b>Address</b>	<b>Reported Date</b>	<b>Dist</b>
C	THEFT-CITY (Shoplifting)	4700 N DIVISION ST	11/30/2018	P4
<b>SPB3WH</b>				
C	BURGLARY-RESIDENTIAL	1700 E EVERETT AVE	11/25/2018	P4
C	THEFT-2D (From Motor Vehicle)	1500 E DALKE AVE	11/25/2018	P3
C	THEFT-3D (All Other Thefts)	2000 E FRANCIS AVE	11/25/2018	P3
C	THEFT-3D (All Other Thefts)	1400 E DALKE AVE	11/26/2018	P3
C	THEFT-3D (All Other Thefts)	1500 E ROWAN AVE	11/28/2018	P3
C	THEFT-3D (From Motor Vehicle)	1900 E DALKE AVE	11/25/2018	P3
A	THEFT-3D (From Motor Vehicle)	1900 E COLUMBIA AVE	11/25/2018	P4
A	THEFT-3D (From Motor Vehicle)	1400 E SANSON AVE	11/28/2018	P3
C	THEFT-3D (Motor Vehicle Parts or Accessories)	1700 E SANSON AVE	12/1/2018	P3



POLICE SUMMARY - Ending: Saturday, December 1, 2018



## NE - Northeast District (P4)

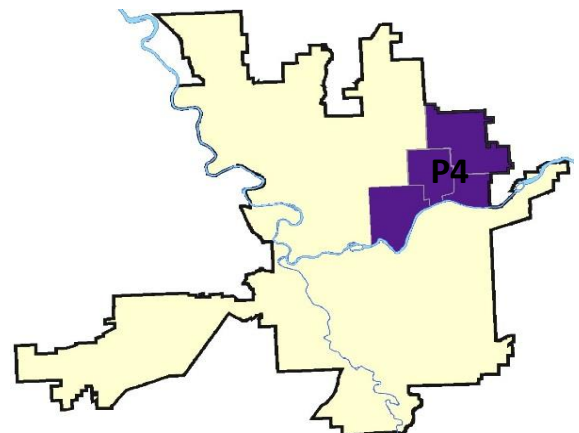
### Preliminary IBR Counts

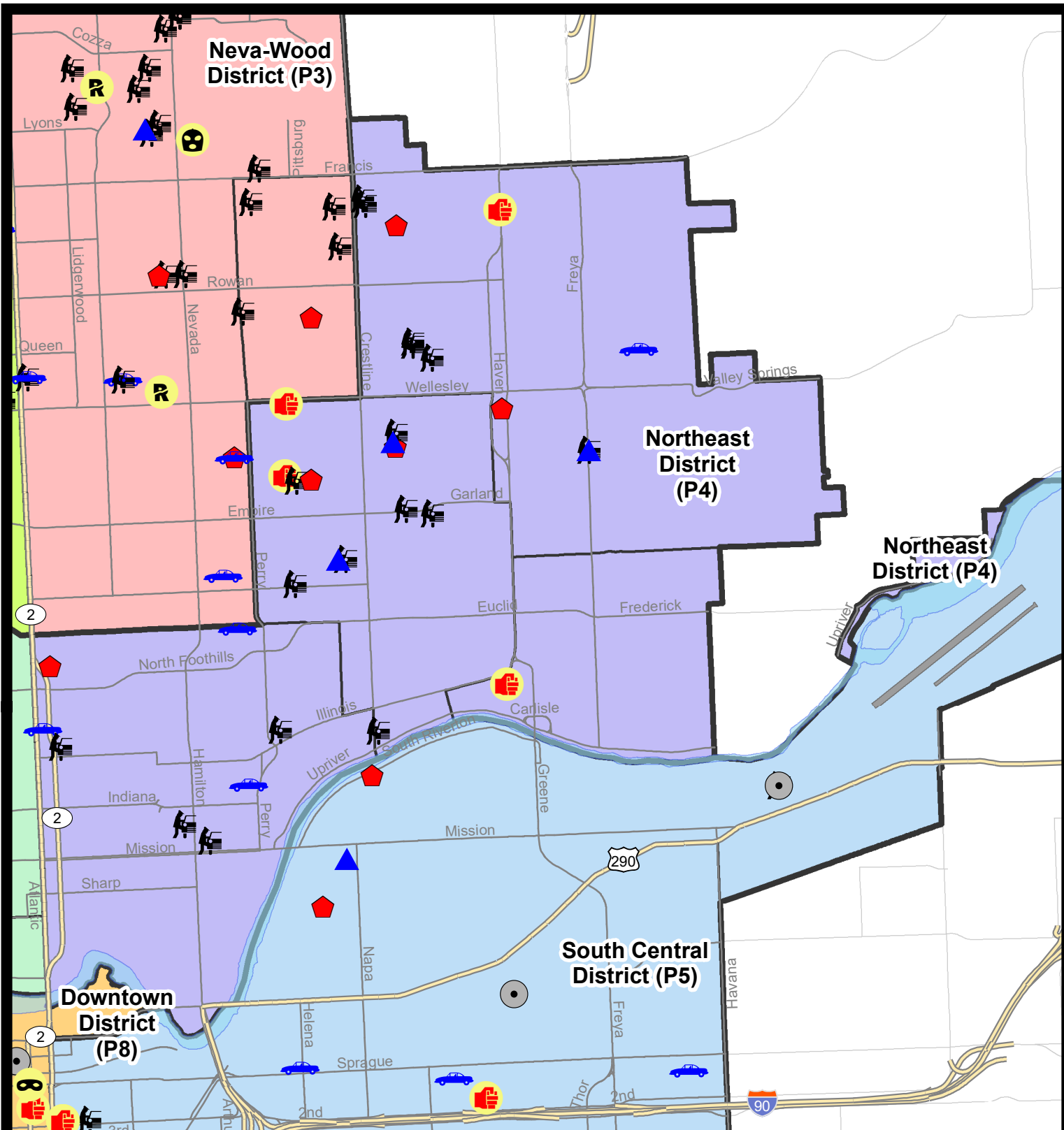
NIBRS Categories (Part 1 Selected)		7 Day Comparison			28 Day Comparison			YTD Comparison		
		Current	Prior	Percent	Current	Prior	Percent	Current	Prior	Percent
<b>Violent</b>	Criminal Homicide	0	0		0	0		2	1	100.00%
	Rape	0	1	-100.00%	3	1	200.00%	44	38	15.79%
	Robbery - Commercial	0	1	-100.00%	3	0		18	19	-5.26%
	Robbery - Person	0	0		4	4	0.00%	36	37	-2.70%
	Aggravated Assault - Non DV	3	1	200.00%	8	6	33.33%	94	74	27.03%
	Aggravated Assault - DV	1	0		2	10	-80.00%	71	53	33.96%
<b>Violent Total:</b>		4	3	33.33%	20	21	-4.76%	265	222	19.37%
<b>Property</b>	Burglary - Residential	5	2	150.00%	15	22	-31.82%	187	161	16.15%
	Burglary Garage	3	1	200.00%	7	6	16.67%	75	70	7.14%
	Burglary Commercial	0	0		4	4	0.00%	60	58	3.45%
	Larceny	46	39	17.95%	165	182	-9.34%	1756	1580	11.14%
	Vehicle Theft	4	6	-33.33%	31	35	-11.43%	334	288	15.97%
	Arson	0	0		0	1	-100.00%	10	13	-23.08%
<b>Property Total:</b>		58	48	20.83%	222	250	-11.20%	2422	2170	11.61%
<b>Preliminary Part 1 Crime Totals:</b>		62	51	21.57%	242	271	-10.70%	2687	2392	12.33%
<b>Current 7 Day Period:</b>		11/25/2018 - 12/1/2018			<b>Prior 7 Day Period:</b>		11/18/2018 - 11/24/2018			
<b>Current 28 Day Period:</b>		11/4/2018 - 12/1/2018			<b>Prior 28 Day Period:</b>		10/7/2018 - 11/3/2018			
<b>Current YTD Day Period:</b>		1/1/2018 - 12/1/2018			<b>Prior YTD Period:</b>		1/1/2017 - 12/1/2017			

Prepared by SPD Crime Analysis Office - Monday, December 3, 2018

**NOTE:** SPD moved from UCR to the NIBRS reporting standard on 10/4/16 following the transition to a new RMS System. [Numbers on CompStat reports prior to this date should not be used as a comparison to those on this report.](#) Additional info on these reporting standards can be found on the FBI website: <https://ucr.fbi.gov/nibrs-overview>

This chart represents Preliminary counts of selected crime categories from Police Case Reports. Full statistical analysis to determine the confidence level of this data has not been performed. The % change columns on the preliminary counts differ from the percentage change on the NIBRS crime report, sometimes significantly. The CompStat report is designed for operational use and includes only selected NIBRS categories and coding less complex than full NIBRS rules. Official statistics for these and other NIBRS categories can be found on WASPC & FBI websites once available.





**City of Spokane**  
**Northeast District (P4)**  
**Selected**  
**Crime Codes**  
**2018-11-25 to 2018-12-01**  
**Prepared By:**  
**Crime Analysis Unit**  
**Spokane Police Department**

#### Legend

##### NIBRS Events



Criminal Homicide



Rape



Robbery Commercial



Robbery Person



Aggravated Assault



Burglary Residential



Burglary Garage



Burglary Commercial



Vehicle Prowling



Vehicle Theft



Arson



*Cases Represent LERMS Crime Codes*  
*Points may indicate multiple events*  
*Note: Veh Prowl is only Larceny displayed*

*For Additional Information on*  
*Incidents pertaining to an*  
*Area, Trend, or Pattern*  
*Contact Information Analysis*

0 0.2 0.4 0.8 Miles



**THIS IS NOT A LEGAL DOCUMENT:**  
 The information shown on this map is compiled from various sources and is subject to constant revision. Information shown on this map should not be used to determine the location of facilities in relationship to property lines, section lines, streets, etc.

Sunday - Saturday

NE - Northeast District (P4)

11/25/2018 TO 12/1/2018



<u>A/C</u>	<u>Offense Statute</u>	<u>Address</u>	<u>Reported Date</u>	<u>Dist</u>
<b><u>SPB4BE</u></b>				
C	ASSAULT-1D	1600 E WELLESLEY AVE	11/28/2018	P4
C	BURGLARY 1D RESIDENTIAL	1700 E LACROSSE AVE	11/29/2018	P3
C	BURGLARY 2D GARAGE	4300 N STONE ST	11/26/2018	P3
C	BURGLARY 2D GARAGE	1900 E GLASS AVE	11/29/2018	P4
C	BURGLARY-RESIDENTIAL	2300 E RICH AVE	11/26/2018	P1
C	DRIVE BY SHOOTING	1600 E LACROSSE AVE	11/28/2018	P4
C	THEFT-2D (All Other Thefts)	1900 E RICH AVE	11/30/2018	P4
C	THEFT-2D (From Building)	3900 N PITTSBURG ST	11/30/2018	P4
C	THEFT-2D (From Motor Vehicle)	1600 E LACROSSE AVE	11/26/2018	P4
C	THEFT-2D (From Motor Vehicle)	1600 E BRIDGEPORT AVE	11/26/2018	P4
C	THEFT-2D (From Motor Vehicle)	2300 E LONGFELLOW AVE	11/29/2018	P4
C	THEFT-2D (From Motor Vehicle)	1900 E GLASS AVE	11/29/2018	P2
C	THEFT-2D (From Motor Vehicle)	3800 N COOK ST	11/30/2018	P4
C	THEFT-3D (From Motor Vehicle)	2100 E NORTH CRESCENT AVE	11/26/2018	P4
C	THEFT-3D (From Motor Vehicle)	2300 E EMPIRE AVE	11/28/2018	P4
C	THEFT-3D (Motor Vehicle Parts or Accessories)	1900 E GLASS AVE	11/29/2018	P2
C	THEFT-CITY (Shoplifting)	3900 N MARKET ST	11/25/2018	P4
<b><u>SPB4HI</u></b>				
C	ASSAULT-2D	N MARKET ST / E BISMARCK AVE	11/25/2018	P4
C	BURGLARY 1D FENCED AREA	5300 N JULIA ST	11/30/2018	P4
C	BURGLARY 1D RESIDENTIAL	3000 E HOFFMAN AVE	11/26/2018	P4
C	BURGLARY 2D FENCED AREA	5300 N JULIA ST	11/28/2018	P4
C	BURGLARY 2D GARAGE	4200 N FREYA ST	11/28/2018	P2
C	BURGLARY-RESIDENTIAL	2300 E CENTRAL AVE	11/25/2018	P4
C	THEFT OF MOTOR VEHICLE	3800 E OLYMPIC AVE	11/29/2018	P4
C	THEFT-1D (From Building)	2300 E CENTRAL AVE	11/25/2018	P4
C	THEFT-1D (Motor Vehicle Parts or Accessories)	5300 N JULIA ST	11/30/2018	P4
C	THEFT-2D (From Motor Vehicle)	5000 N COOK ST	11/26/2018	P4
C	THEFT-3D (All Other Thefts)	5200 N MARKET ST	11/26/2018	P4
C	THEFT-3D (All Other Thefts)	2600 E SANSON AVE	11/27/2018	P4
C	THEFT-3D (From Motor Vehicle)	2100 E DALKE AVE	11/25/2018	P4
A	THEFT-3D (From Motor Vehicle)	4900 N SMITH ST	11/26/2018	P4
C	THEFT-3D (From Motor Vehicle)	5000 N COOK ST	11/26/2018	P4
C	THEFT-3D (From Motor Vehicle)	4200 N FREYA ST	11/28/2018	P2
C	THEFT-3D (From Motor Vehicle)	2100 E DALKE AVE	11/28/2018	P4
	THEFT-CITY (Shoplifting)	5300 N LACEY ST	11/28/2018	P4

**SPB4LO**

<b>A/C</b>	<b>Offense Statute</b>	<b>Address</b>	<b>Reported Date</b>	<b>Dist</b>
C	BURGLARY 1D FENCED AREA	2900 N MADELIA ST	11/28/2018	P4
C	BURGLARY 2D FENCED AREA	2800 N PITTSBURG ST	11/28/2018	P4
C	BURGLARY 2D FENCED AREA	400 E SHARP AVE	11/29/2018	P4
A	BURGLARY 2D FENCED AREA	100 E MONTGOMERY AVE	11/30/2018	P4
C	BURGLARY-RESIDENTIAL	2800 N RUBY ST	11/27/2018	P2
C	MAIL THEFT (All Others)	500 E NORA AVE	12/1/2018	P4
C	RETAIL THEFT W/ SPECIAL CIRCUMSTANCES	200 E NORTH FOOTHILLS DR	11/29/2018	P4
C	THEFT OF MOTOR VEHICLE	1200 E EUCLID AVE	11/26/2018	P4
A	THEFT OF MOTOR VEHICLE	1200 E BALDWIN AVE	11/28/2018	P4
C	THEFT OF MOTOR VEHICLE	2400 N DIVISION ST	11/30/2018	P2
C	THEFT-1D (Pocket Picking)	1700 N DIVISION ST	11/29/2018	P2
C	THEFT-2D (From Motor Vehicle)	100 E MONTGOMERY AVE	11/30/2018	P4
C	THEFT-3D (All Other Thefts)	1300 N STANDARD ST	11/27/2018	P4
C	THEFT-3D (From Building)	1300 N HAMILTON ST	11/30/2018	P4
C	THEFT-3D (From Building)	900 E BOONE AVE	12/1/2018	P4
C	THEFT-3D (From Motor Vehicle)	800 E NORA AVE	11/25/2018	P4
C	THEFT-3D (From Motor Vehicle)	900 E MISSION AVE	11/26/2018	P2
C	THEFT-3D (From Motor Vehicle)	2400 N HOGAN ST	11/27/2018	P4
C	THEFT-3D (Motor Vehicle Parts or Accessories)	500 E SINTO AVE	11/28/2018	P4
C	THEFT-3D (Motor Vehicle Parts or Accessories)	200 E BALDWIN AVE	12/1/2018	P4
C	THEFT-3D (Shoplifting)	900 E MISSION AVE	11/27/2018	P4
C	THEFT-CITY (Shoplifting)	2400 N DIVISION ST	11/25/2018	P2
C	THEFT-CITY (Shoplifting)	2400 N DIVISION ST	11/25/2018	P4
C	THEFT-CITY (Shoplifting)	2400 N DIVISION ST	11/29/2018	P3
C	THEFT-CITY (Shoplifting)	2400 N DIVISION ST	11/29/2018	P4
<b><u>SPB4MI</u></b>				
C	ASSAULT-2D	2600 N MARKET ST	11/30/2018	P4
C	THEFT-2D (Motor Vehicle Parts or Accessories)	3900 E FAIRVIEW AVE	11/30/2018	P4

# SPOKANE POLICE DEPARTMENT



## **SOUTH** **Police Service Area**

### PSA Commander

**Captain Tracie Meidl**

**South Central District (P5)**

**Southeast District (P6)**

**Southwest District (P7)**



POLICE SUMMARY - Ending: Saturday, December 1, 2018

## ***SOUTH PRECINCT (P5, P6, and P7)***



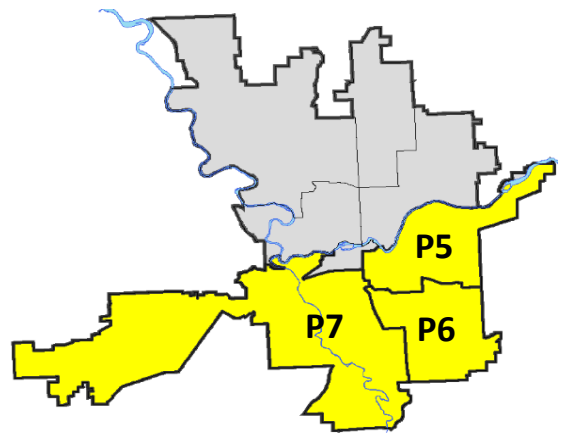
### Preliminary IBR Counts

NIBRS Categories (Part 1 Selected)		7 Day Comparison			28 Day Comparison			YTD Comparison		
		Current	Prior	Percent	Current	Prior	Percent	Current	Prior	Percent
Violent	Criminal Homicide	0	0		0	2	-100.00%	3	1	200.00%
	Rape	0	1	-100.00%	2	7	-71.43%	72	66	9.09%
	Robbery - Commercial	0	0		1	0		14	12	16.67%
	Robbery - Person	0	1	-100.00%	3	3	0.00%	53	52	1.92%
	Aggravated Assault - Non DV	9	1	800.00%	11	15	-26.67%	173	122	41.80%
	Aggravated Assault - DV	2	2	0.00%	10	13	-23.08%	125	97	28.87%
Violent Total:		11	5	120.00%	27	40	-32.50%	440	350	25.71%
Property	Burglary - Residential	8	6	33.33%	26	23	13.04%	348	408	-14.71%
	Burglary Garage	4	2	100.00%	14	14	0.00%	159	219	-27.40%
	Burglary Commercial	3	2	50.00%	13	13	0.00%	151	131	15.27%
	Larceny	60	52	15.38%	251	262	-4.20%	3029	3583	-15.46%
	Vehicle Theft	7	10	-30.00%	38	42	-9.52%	456	601	-24.13%
	Arson	0	0		1	0		12	18	-33.33%
Property Total:		82	72	13.89%	343	354	-3.11%	4155	4960	-16.23%
Preliminary Part 1 Crime Totals:		93	77	20.78%	370	394	-6.09%	4595	5310	-13.47%
Current 7 Day Period:		11/25/2018 - 12/1/2018			Prior 7 Day Period:		11/18/2018 - 11/24/2018			
Current 28 Day Period:		11/4/2018 - 12/1/2018			Prior 28 Day Period:		10/7/2018 - 11/3/2018			
Current YTD Day Period:		1/1/2018 - 12/1/2018			Prior YTD Period:		1/1/2017 - 12/1/2017			

Prepared by SPD Crime Analysis Office - Monday, December 3, 2018

**NOTE:** SPD moved from UCR to the NIBRS reporting standard on 10/4/16 following the transition to a new RMS System. [Numbers on CompStat reports prior to this date should not be used as a comparison to those on this report.](#) Additional info on these reporting standards can be found on the FBI website: <https://ucr.fbi.gov/nibrs-overview>

This chart represents Preliminary counts of selected crime categories from Police Case Reports. Full statistical analysis to determine the confidence level of this data has not been performed. The % change columns on the preliminary counts differ from the percentage change on the NIBRS crime report, sometimes significantly. The CompStat report is designed for operational use and includes only selected NIBRS categories and coding less complex than full NIBRS rules. Official statistics for these and other NIBRS categories can be found on WASPC & FBI websites once available.





POLICE SUMMARY - Ending: Saturday, December 1, 2018



## SE - South Central District (P5)

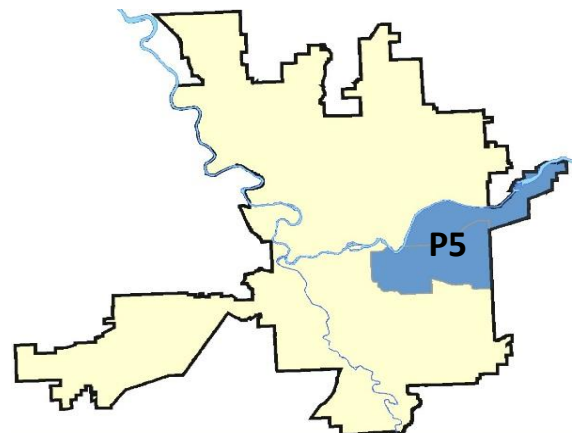
### Preliminary IBR Counts

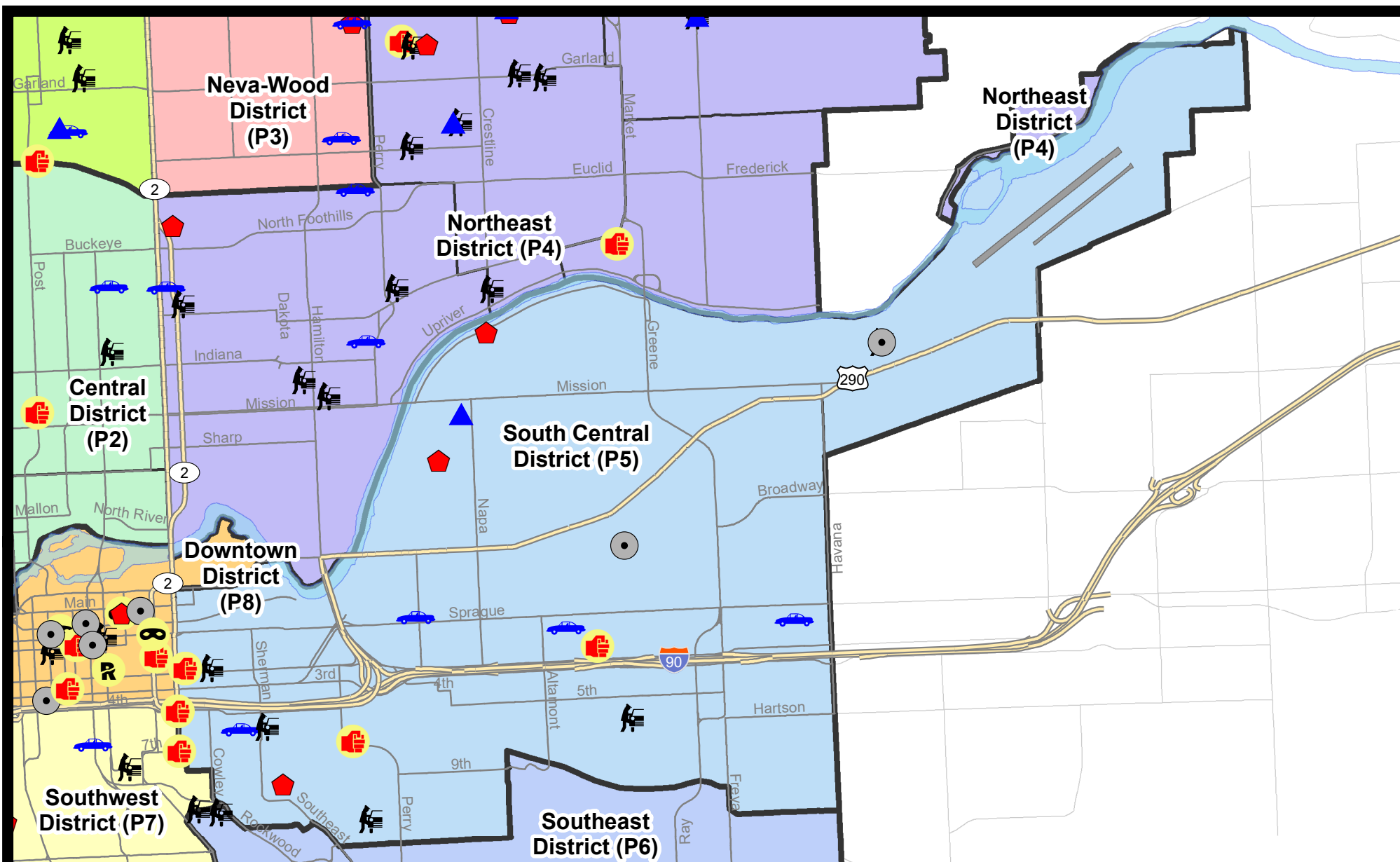
NIBRS Categories (Part 1 Selected)		7 Day Comparison			28 Day Comparison			YTD Comparison		
		Current	Prior	Percent	Current	Prior	Percent	Current	Prior	Percent
<b>Violent</b>	Criminal Homicide	0	0		0	2	-100.00%	3	0	
	Rape	0	0		0	3	-100.00%	28	22	27.27%
	Robbery - Commercial	0	0		1	0		8	6	33.33%
	Robbery - Person	0	0		2	2	0.00%	31	31	0.00%
	Aggravated Assault - Non DV	5	0		6	11	-45.45%	81	64	26.56%
	Aggravated Assault - DV	2	1	100.00%	5	4	25.00%	53	48	10.42%
<b>Violent Total:</b>		7	1	600.00%	14	22	-36.36%	204	171	19.30%
<b>Property</b>	Burglary - Residential	3	1	200.00%	8	7	14.29%	121	150	-19.33%
	Burglary Garage	1	0		1	4	-75.00%	46	50	-8.00%
	Burglary Commercial	2	1	100.00%	7	6	16.67%	96	87	10.34%
	Larceny	26	15	73.33%	92	96	-4.17%	1196	1291	-7.36%
	Vehicle Theft	4	2	100.00%	17	18	-5.56%	198	280	-29.29%
	Arson	0	0		0	0		5	2	150.00%
<b>Property Total:</b>		36	19	89.47%	125	131	-4.58%	1662	1860	-10.65%
<b>Preliminary Part 1 Crime Totals:</b>		43	20	115.00%	139	153	-9.15%	1866	2031	-8.12%
<b>Current 7 Day Period:</b>		11/25/2018 - 12/1/2018			<b>Prior 7 Day Period:</b>		11/18/2018 - 11/24/2018			
<b>Current 28 Day Period:</b>		11/4/2018 - 12/1/2018			<b>Prior 28 Day Period:</b>		10/7/2018 - 11/3/2018			
<b>Current YTD Day Period:</b>		1/1/2018 - 12/1/2018			<b>Prior YTD Period:</b>		1/1/2017 - 12/1/2017			

Prepared by SPD Crime Analysis Office - Monday, December 3, 2018

**NOTE:** SPD moved from UCR to the NIBRS reporting standard on 10/4/16 following the transition to a new RMS System. [Numbers on CompStat reports prior to this date should not be used as a comparison to those on this report.](#) Additional info on these reporting standards can be found on the FBI website: <https://ucr.fbi.gov/nibrs-overview>

This chart represents Preliminary counts of selected crime categories from Police Case Reports. Full statistical analysis to determine the confidence level of this data has not been performed. The % change columns on the preliminary counts differ from the percentage change on the NIBRS crime report, sometimes significantly. The CompStat report is designed for operational use and includes only selected NIBRS categories and coding less complex than full NIBRS rules. Official statistics for these and other NIBRS categories can be found on WASPC & FBI websites once available.





**City of Spokane**  
**South Central District (P5)**  
**Selected**  
**Crime Types**  
**2018-11-25 to 2018-12-01**

Prepared By:  
**Crime Analysis Unit**  
**Spokane Police Department**

**Legend**

**NIBRS Events**



Criminal Homicide



Rape



Robbery Commercial



Robbery Person



Aggravated Assault



Burglary Residential



Burglary Garage



Burglary Commercial



Vehicle Prowling



Vehicle Theft



Arson

Cases Represent LERMS Crime Codes

Points may indicate multiple events

Note: Veh Prowl is only Larceny category displayed



For Additional Information on Incidents  
 pertaining to an Area, Trend, or Pattern  
 Contact Information Analysis

0 0.2 0.4 0.6 0.8 1 Miles



**THIS IS NOT A LEGAL DOCUMENT:**  
 The information shown on this map is compiled  
 from various sources and is subject to constant  
 revision. Information shown on this map should  
 not be used to determine the location of facilities  
 in relationship to property lines, section lines,  
 streets, etc.

Sunday - Saturday

SE - South Central District (P5)

11/25/2018 TO 12/1/2018



<u>A/C</u>	<u>Offense Statute</u>	<u>Address</u>	<u>Reported Date</u>	<u>Dist</u>
<b><u>SPC5EC</u></b>				
C	ASSAULT-1D	100 S DIVISION ST	11/29/2018	P8
C	ASSAULT-2D	100 S DIVISION ST	11/27/2018	P8
C	ASSAULT-2D	600 S RICHARD ALLEN CT	11/29/2018	P6
C	ASSAULT-2D	2700 E PACIFIC AVE	11/30/2018	P6
C	ASSAULT-2D	W 7TH AVE / S DIVISION ST	12/1/2018	P7
C	BURGLARY 2D COMMERCIAL	500 N HAVEN ST	11/26/2018	P6
C	BURGLARY-RESIDENTIAL	600 E 9TH AVE	11/30/2018	P5
C	THEFT OF MOTOR VEHICLE	2500 E 1ST AVE	11/25/2018	P6
C	THEFT OF MOTOR VEHICLE	1500 E SPRAGUE AVE	11/26/2018	P6
C	THEFT OF MOTOR VEHICLE	4100 E SPRAGUE AVE	11/29/2018	P6
C	THEFT OF MOTOR VEHICLE	400 E 5TH AVE	11/30/2018	P6
C	THEFT-1D (From Building)	800 E SPRAGUE AVE	11/26/2018	P5
C	THEFT-2D (All Other Thefts)	3500 E SPRAGUE AVE	11/26/2018	P5
C	THEFT-2D (All Other Thefts)	1600 E 1ST AVE	11/27/2018	P5
C	THEFT-2D (From Building)	400 S THOR ST	11/25/2018	P5
C	THEFT-2D (From Building)	1800 E SPRAGUE AVE	11/26/2018	P5
C	THEFT-2D (From Building)	600 S RICHARD ALLEN CT	12/1/2018	P5
C	THEFT-2D (From Motor Vehicle)	600 S HAVEN ST	11/27/2018	P5
C	THEFT-3D (All Other Thefts)	400 S THOR ST	11/26/2018	P5
C	THEFT-3D (All Other Thefts)	600 E 9TH AVE	11/28/2018	P5
C	THEFT-3D (From Building)	2700 E PACIFIC AVE	11/30/2018	P6
C	THEFT-3D (From Building)	1400 E FRONT AVE	11/30/2018	P5
C	THEFT-3D (From Motor Vehicle)	1100 E 12TH AVE	11/26/2018	P5
A	THEFT-3D (From Motor Vehicle)	200 E 2ND AVE	11/27/2018	P5
C	THEFT-3D (From Motor Vehicle)	600 S SHERMAN ST	11/30/2018	P5
A	THEFT-CITY (All Other Thefts)	3500 E 5TH AVE	11/25/2018	P6
C	THEFT-CITY (Shoplifting)	100 S DIVISION ST	11/26/2018	P8
C	THEFT-CITY (Shoplifting)	4100 E SPRAGUE AVE	11/28/2018	P5
C	WEAPON(INTIMIDATE WITH)	E 4TH AVE / S DIVISION ST	11/30/2018	P6
C	WEAPON(INTIMIDATE WITH)	E 4TH AVE / S DIVISION ST	11/30/2018	P6
<b><u>SPC5GP</u></b>				
C	BURGLARY 1D COMMERCIAL	1800 N LANGLEY ST	11/30/2018	P6
C	BURGLARY 1D RESIDENTIAL	1700 E DESMET AVE	12/1/2018	P6
C	BURGLARY 2D GARAGE	1900 E SINTO AVE	11/27/2018	P5
C	BURGLARY-RESIDENTIAL	2000 E SOUTH RIVERTON AVE	11/25/2018	P6
C	THEFT(FIREARM) (All Other)	1700 E DESMET AVE	12/1/2018	P5
C	THEFT(FIREARM) (From Motor Vehicle)	1800 N LANGLEY ST	11/30/2018	P6
C	THEFT-1D (All Other Thefts)	1800 E SHARP AVE	12/1/2018	P5

For protection of victim privacy, the entire address on sexual assault crimes has been redacted.

<b>A/C</b>	<b>Offense Statute</b>	<b>Address</b>	<b>Reported Date</b>	<b>Dist</b>
C	THEFT-2D (From Building)	1600 E MISSION AVE	11/29/2018	P5
C	THEFT-3D (All Other Thefts)	2000 E SOUTH RIVERTON AVE	11/25/2018	P6
C	THEFT-3D (From Building)	1800 E SPRINGFIELD AVE	11/26/2018	P5
C	THEFT-3D (From Building)	1800 E SPRINGFIELD AVE	11/26/2018	P5
C	THEFT-3D (From Building)	5100 E UNION AVE	11/30/2018	P5
C	THEFT-3D (Motor Vehicle Parts or Accessories)	2900 E MISSION AVE	11/26/2018	P5

POLICE SUMMARY - Ending: Saturday, December 1, 2018



## SE - Southeast District (P6)

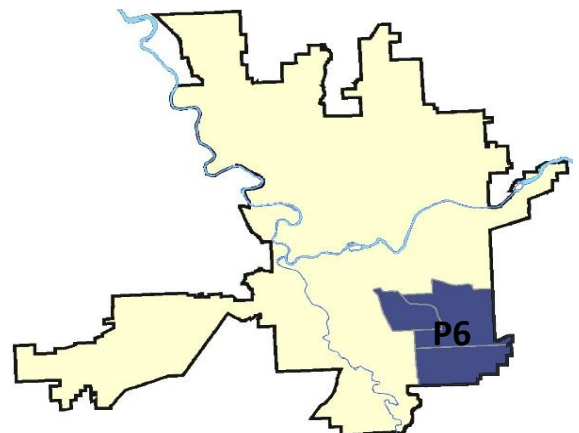
### Preliminary IBR Counts

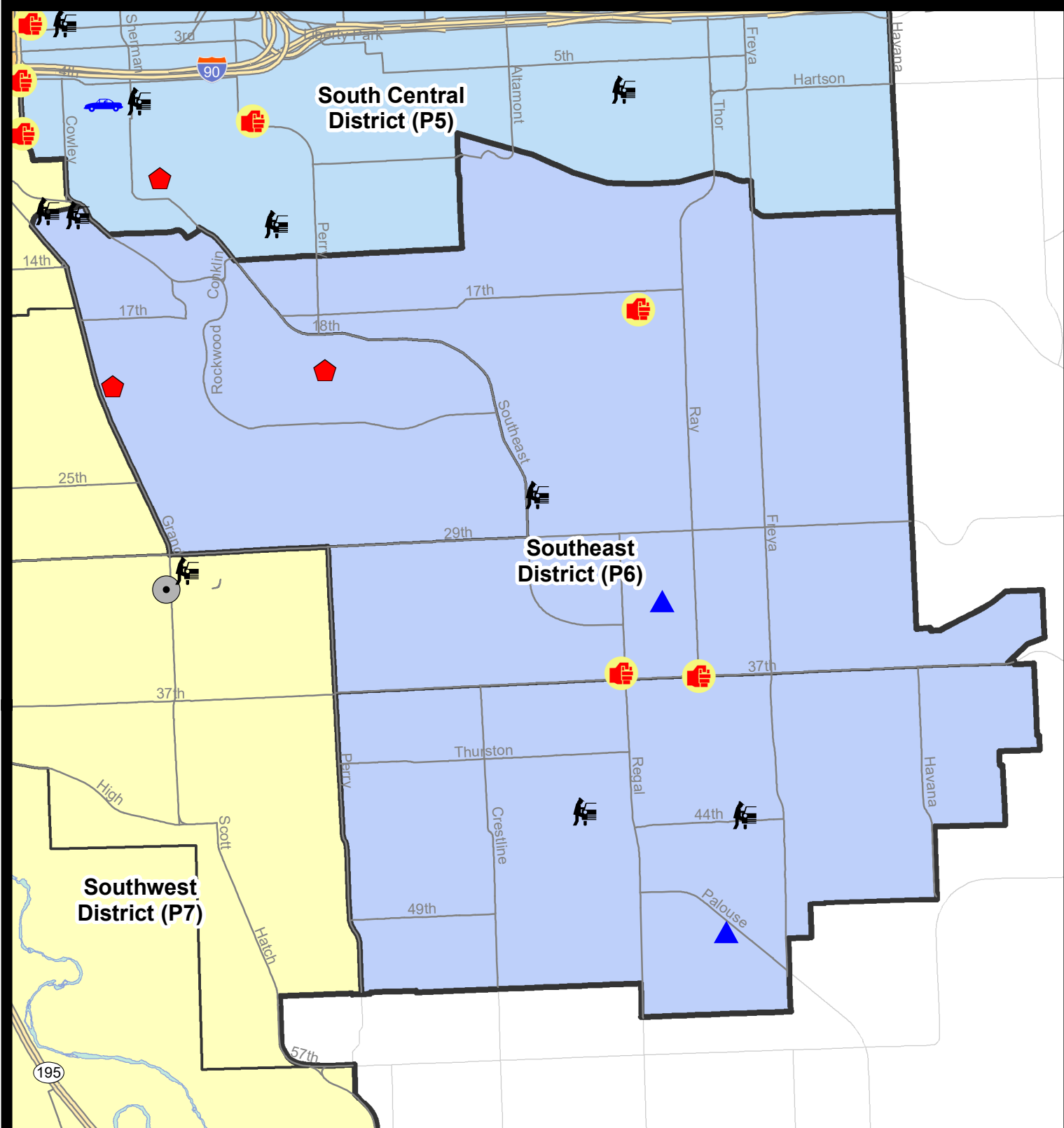
NIBRS Categories (Part 1 Selected)		7 Day Comparison			28 Day Comparison			YTD Comparison		
		Current	Prior	Percent	Current	Prior	Percent	Current	Prior	Percent
<b>Violent</b>	Criminal Homicide	0	0		0	0		0	0	
	Rape	0	0		0	1	-100.00%	13	16	-18.75%
	Robbery - Commercial	0	0		0	0		2	4	-50.00%
	Robbery - Person	0	0		0	1	-100.00%	5	9	-44.44%
	Aggravated Assault - Non DV	3	0		3	2	50.00%	35	18	94.44%
	Aggravated Assault - DV	0	0		2	5	-60.00%	31	16	93.75%
<b>Violent Total:</b>		3	0		5	9	-44.44%	86	63	36.51%
<b>Property</b>	Burglary - Residential	2	3	-33.33%	7	6	16.67%	91	120	-24.17%
	Burglary Garage	2	1	100.00%	6	4	50.00%	36	81	-55.56%
	Burglary Commercial	0	1	-100.00%	1	4	-75.00%	15	9	66.67%
	Larceny	11	15	-26.67%	63	69	-8.70%	711	898	-20.82%
	Vehicle Theft	0	2	-100.00%	5	8	-37.50%	78	120	-35.00%
	Arson	0	0		0	0		3	7	-57.14%
<b>Property Total:</b>		15	22	-31.82%	82	91	-9.89%	934	1235	-24.37%
<b>Preliminary Part 1 Crime Totals:</b>		18	22	-18.18%	87	100	-13.00%	1020	1298	-21.42%
<b>Current 7 Day Period:</b>		11/25/2018 - 12/1/2018			<b>Prior 7 Day Period:</b>		11/18/2018 - 11/24/2018			
<b>Current 28 Day Period:</b>		11/4/2018 - 12/1/2018			<b>Prior 28 Day Period:</b>		10/7/2018 - 11/3/2018			
<b>Current YTD Day Period:</b>		1/1/2018 - 12/1/2018			<b>Prior YTD Period:</b>		1/1/2017 - 12/1/2017			

Prepared by SPD Crime Analysis Office - Monday, December 3, 2018

**NOTE:** SPD moved from UCR to the NIBRS reporting standard on 10/4/16 following the transition to a new RMS System. [Numbers on CompStat reports prior to this date should not be used as a comparison to those on this report.](#) Additional info on these reporting standards can be found on the FBI website: <https://ucr.fbi.gov/nibrs-overview>

This chart represents Preliminary counts of selected crime categories from Police Case Reports. Full statistical analysis to determine the confidence level of this data has not been performed. The % change columns on the preliminary counts differ from the percentage change on the NIBRS crime report, sometimes significantly. The CompStat report is designed for operational use and includes only selected NIBRS categories and coding less complex than full NIBRS rules. Official statistics for these and other NIBRS categories can be found on WASPC & FBI websites once available.





**City of Spokane**  
**Southeast District (P6)**  
**Selected**  
**Crime Codes**  
**2018-11-25 to 2018-12-01**  
 Prepared By:  
 Crime Analysis Unit  
 Spokane Police Department

**Legend**

**NIBRS Events**



Criminal Homicide



Rape



Robbery Commercial



Robbery Person



Aggravated Assault



Burglary Residential



Burglary Garage



Burglary Commercial



Vehicle Prowling



Vehicle Theft



Arson



Cases Represent LERMS Crime Codes  
 Points may indicate multiple events  
 Note: Veh Prowl is only Larceny displayed

For Additional Information on  
 Incidents pertaining to an  
 Area, Trend, or Pattern  
 Contact Information Analysis

0 0.15 0.3 0.6 Miles



**THIS IS NOT A LEGAL DOCUMENT:**  
 The information shown on this map is compiled  
 from various sources and is subject to constant  
 revision. Information shown on this map should  
 not be used to determine the location of facilities  
 in relationship to property lines, section lines,  
 streets, etc.



Sunday - Saturday

SE - Southeast District (P6)

11/25/2018 TO 12/1/2018



<b><u>A/C</u></b>	<b><u>Offense Statute</u></b>	<b><u>Address</u></b>	<b><u>Reported Date</u></b>	<b><u>Dist</u></b>
<b><u>SPC6LH</u></b>				
C	ASSAULT-3D (d)or(f) (Weapon/Instrument/Bodily Harm)	3000 E 18TH AVE	12/1/2018	P6
C	BURGLARY 2D GARAGE	3200 S FISKE ST	11/26/2018	P6
C	CHILD ASSAULT-3D(CRIM NEG)DVCA	3600 S REGAL ST	11/27/2018	P6
C	MAIL THEFT (All Others)	3500 E 35TH AVE	11/30/2018	P6
C	THEFT-2D (From Building)	3900 E 22ND AVE	11/30/2018	P5
C	THEFT-2D (From Motor Vehicle)	2500 E 27TH AVE	11/30/2018	P6
C	THEFT-3D (All Other Thefts)	2600 E 33RD AVE	11/29/2018	P6
C	THEFT-3D (Shoplifting)	2500 E 29TH AVE	11/30/2018	P6
C	THEFT-CITY (Shoplifting)	2500 E 29TH AVE	11/25/2018	P6
<b><u>SPC6RW</u></b>				
C	BURGLARY-RESIDENTIAL	300 E 20TH AVE	11/28/2018	P5
C	BURGLARY-RESIDENTIAL	1400 E 20TH AVE	12/1/2018	P6
C	THEFT-3D (From Motor Vehicle)	1000 S ROCKWOOD BLVD	11/26/2018	P6
<b><u>SPC6SG</u></b>				
C	BURGLARY 2D GARAGE	5000 S PALOUSE HWY	11/26/2018	P5
C	THEFT-3D (From Motor Vehicle)	4300 S OLYMPUS CT	11/26/2018	P6
C	THEFT-3D (From Motor Vehicle)	2600 E RENWICK CT	11/26/2018	P6
C	THEFT-CITY (From Building)	3300 E 55TH AVE	11/27/2018	P6
C	THEFT-CITY (Shoplifting)	4900 S REGAL ST	11/25/2018	P6
C	VEHICULAR ASSAULT	E 37TH AVE / S RAY ST	11/26/2018	P6

POLICE SUMMARY - Ending: Saturday, December 1, 2018



## SW - Southwest District (P7)

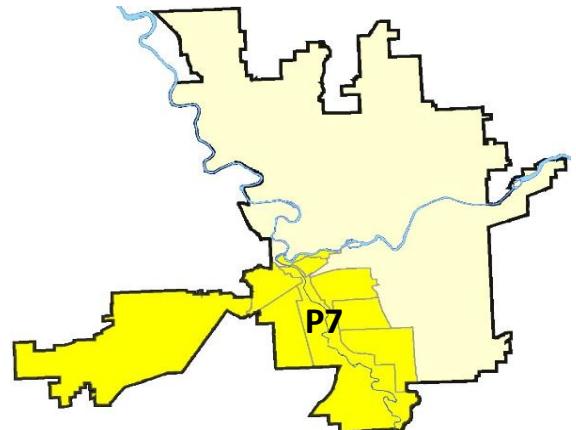
### Preliminary IBR Counts

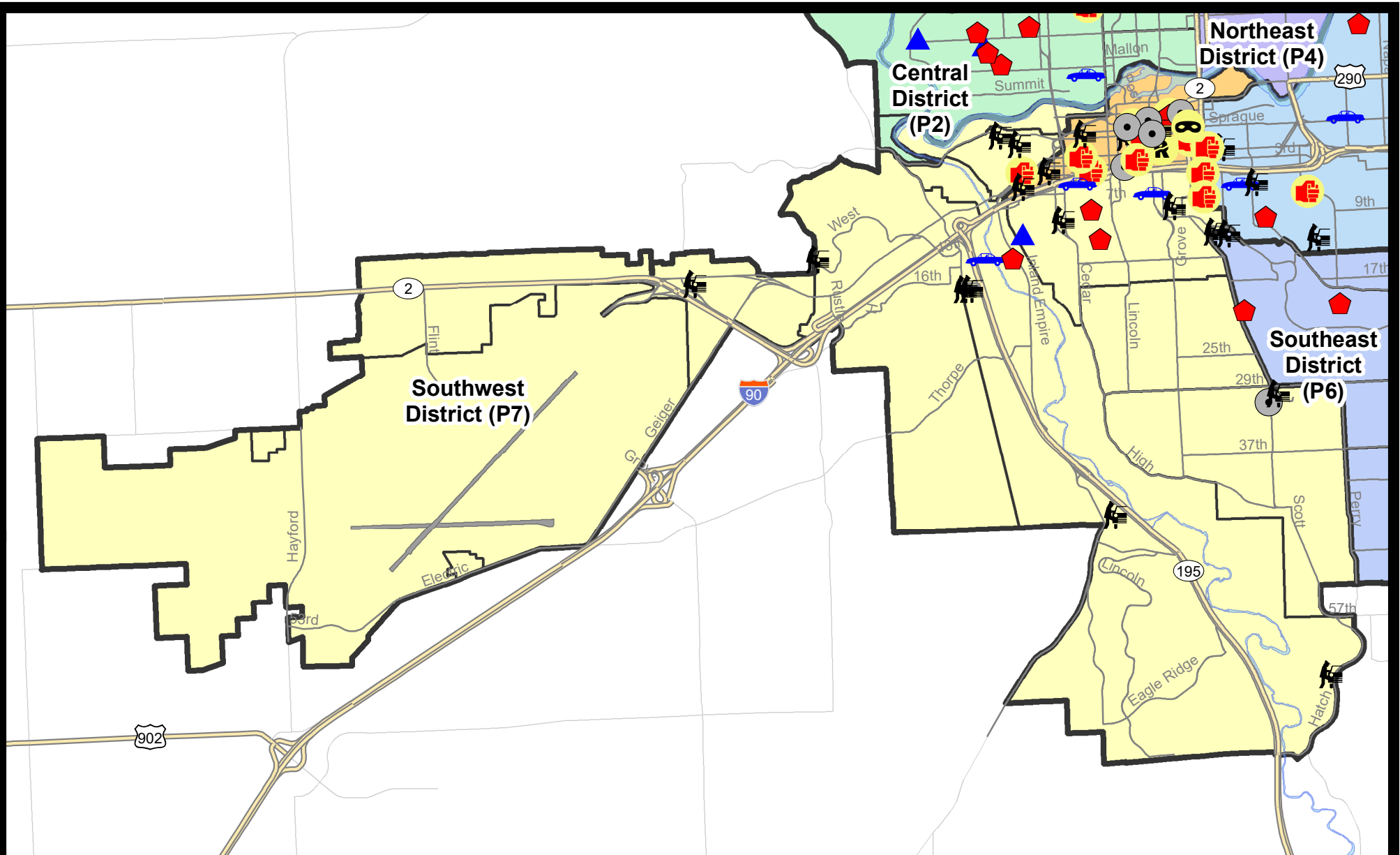
NIBRS Categories (Part 1 Selected)		7 Day Comparison			28 Day Comparison			YTD Comparison		
		Current	Prior	Percent	Current	Prior	Percent	Current	Prior	Percent
<b>Violent</b>	Criminal Homicide	0	0		0	0		0	1	-100.00%
	Rape	0	1	-100.00%	2	3	-33.33%	31	28	10.71%
	Robbery - Commercial	0	0		0	0		4	2	100.00%
	Robbery - Person	0	1	-100.00%	1	0		17	12	41.67%
	Aggravated Assault - Non DV	1	1	0.00%	2	2	0.00%	57	40	42.50%
	Aggravated Assault - DV	0	1	-100.00%	3	4	-25.00%	41	33	24.24%
<b>Violent Total:</b>		1	4	-75.00%	8	9	-11.11%	150	116	29.31%
<b>Property</b>	Burglary - Residential	3	2	50.00%	11	10	10.00%	136	138	-1.45%
	Burglary Garage	1	1	0.00%	7	6	16.67%	77	88	-12.50%
	Burglary Commercial	1	0		5	3	66.67%	40	35	14.29%
	Larceny	23	22	4.55%	96	97	-1.03%	1122	1394	-19.51%
	Vehicle Theft	3	6	-50.00%	16	16	0.00%	180	201	-10.45%
	Arson	0	0		1	0		4	9	-55.56%
<b>Property Total:</b>		31	31	0.00%	136	132	3.03%	1559	1865	-16.41%
<b>Preliminary Part 1 Crime Totals:</b>		32	35	-8.57%	144	141	2.13%	1709	1981	-13.73%
<b>Current 7 Day Period:</b>		11/25/2018 - 12/1/2018			<b>Prior 7 Day Period:</b>		11/18/2018 - 11/24/2018			
<b>Current 28 Day Period:</b>		11/4/2018 - 12/1/2018			<b>Prior 28 Day Period:</b>		10/7/2018 - 11/3/2018			
<b>Current YTD Day Period:</b>		1/1/2018 - 12/1/2018			<b>Prior YTD Period:</b>		1/1/2017 - 12/1/2017			

Prepared by SPD Crime Analysis Office - Monday, December 3, 2018

**NOTE:** SPD moved from UCR to the NIBRS reporting standard on 10/4/16 following the transition to a new RMS System. [Numbers on CompStat reports prior to this date should not be used as a comparison to those on this report.](#) Additional info on these reporting standards can be found on the FBI website: <https://ucr.fbi.gov/nibrs-overview>

This chart represents Preliminary counts of selected crime categories from Police Case Reports. Full statistical analysis to determine the confidence level of this data has not been performed. The % change columns on the preliminary counts differ from the percentage change on the NIBRS crime report, sometimes significantly. The CompStat report is designed for operational use and includes only selected NIBRS categories and coding less complex than full NIBRS rules. Official statistics for these and other NIBRS categories can be found on WASPC & FBI websites once available.

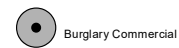
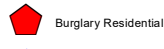
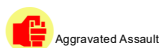
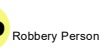




**City of Spokane**  
**Southwest District (P7)**  
**Selected**  
**Crime Types**  
**2018-11-25 to 2018-12-01**  
 Prepared By:  
 Crime Analysis Unit  
 Spokane Police Department

**Legend**

**NIBRS Events**



Cases Represent LERMS Crime Codes  
 Points may indicate multiple events  
 Note: Veh Prowl is only Larceny category displayed



For Additional Information on Incidents  
 pertaining to an Area, Trend, or Pattern  
 Contact Information Analysis

0 0.2 0.4 0.6 0.8 1 1.2 1.4 1.6 Miles



**THIS IS NOT A LEGAL DOCUMENT:**  
 The information shown on this map is compiled  
 from various sources and is subject to constant  
 revision. Information shown on this map should  
 not be used to determine the location of facilities  
 in relationship to property lines, section lines,  
 streets, etc.



Sunday - Saturday

SE - Southwest District (P7)

11/25/2018 TO 12/1/2018



<u>A/C</u>	<u>Offense Statute</u>	<u>Address</u>	<u>Reported Date</u>	<u>Dist</u>
<b><u>SPD7BA</u></b>				
C	HARASSMENT (Weapon Involved)	1900 W SUNSET BLVD	11/25/2018	P7
C	THEFT-2D (From Building)	1900 W RIVERSIDE AVE	11/30/2018	P7
C	THEFT-3D (From Building)	200 S SPRUCE ST	11/30/2018	P7
C	THEFT-3D (From Motor Vehicle)	2100 W RIVERSIDE AVE	11/28/2018	P7
C	THEFT-3D (From Motor Vehicle)	1900 W 1ST AVE	11/29/2018	P7
<b><u>SPD7CH</u></b>				
C	BURGLARY 2D GARAGE	1900 W 10TH AVE	11/25/2018	P7
C	BURGLARY-RESIDENTIAL	700 S JEFFERSON ST	11/26/2018	P7
C	BURGLARY-RESIDENTIAL	1100 W 11TH AVE	11/30/2018	P7
A	THEFT OF MOTOR VEHICLE	600 S STEVENS ST	11/25/2018	P7
A	THEFT OF MOTOR VEHICLE	1300 W 5TH AVE	11/29/2018	P5
C	THEFT-2D (All Other Thefts)	100 W 8TH AVE	11/27/2018	P7
C	THEFT-2D (From Building)	800 W 5TH AVE	12/1/2018	P7
C	THEFT-3D (All Other Thefts)	100 W 8TH AVE	11/28/2018	P7
A	THEFT-3D (From Motor Vehicle)	100 E SUMNER AVE	11/25/2018	P7
C	THEFT-3D (From Motor Vehicle)	700 S BERNARD ST	12/1/2018	P7
C	THEFT-3D (From Motor Vehicle)	1500 W 9TH AVE	12/1/2018	P7
C	THEFT-3D (Motor Vehicle Parts or Accessories)	1300 W 5TH AVE	11/25/2018	P7
<b><u>SPD7CS</u></b>				
A	BURGLARY 2D COMMERCIAL	3000 S GRAND BLVD	11/25/2018	P6
C	MAIL THEFT (All Others)	3800 S SKYVIEW DR	11/27/2018	P7
C	MAIL THEFT (All Others)	700 E THURSTON AVE	11/28/2018	P7
C	MAIL THEFT (All Others)	700 E THURSTON AVE	11/28/2018	P7
C	THEFT-2D (All Other Thefts)	800 E 29TH AVE	11/26/2018	P7
C	THEFT-3D (From Motor Vehicle)	800 E 29TH AVE	11/29/2018	P7
<b><u>SPD7LC</u></b>				
C	BURGLARY-RESIDENTIAL	1300 S CHESTNUT ST	11/29/2018	P7
C	THEFT OF MOTOR VEHICLE	2400 W 14TH AVE	11/27/2018	P7
C	THEFT-2D (From Motor Vehicle)	6400 S VERONA LN	11/28/2018	P7
A	THEFT-3D (From Motor Vehicle)	1600 S NETTLETON LN	11/26/2018	P7
C	THEFT-3D (From Motor Vehicle)	1600 S COCHRAN ST	11/26/2018	P7
C	THEFT-3D (From Motor Vehicle)	4200 S CHENEY SPOKANE RD	12/1/2018	P7
<b><u>SPD7WH</u></b>				
C	MAIL THEFT (All Others)	1000 S WESTCLIFF PL	11/26/2018	P7
C	THEFT-3D (From Motor Vehicle)	4300 W DESKA DR	11/28/2018	P7
<b><u>SPD7WP</u></b>				

<b><u>A/C</u></b>	<b><u>Offense Statute</u></b>	<b><u>Address</u></b>	<b><u>Reported Date</u></b>	<b><u>Dist</u></b>
C	THEFT-3D (From Motor Vehicle)	5700 W SUNSET HWY	11/25/2018	P7

# SPOKANE POLICE DEPARTMENT

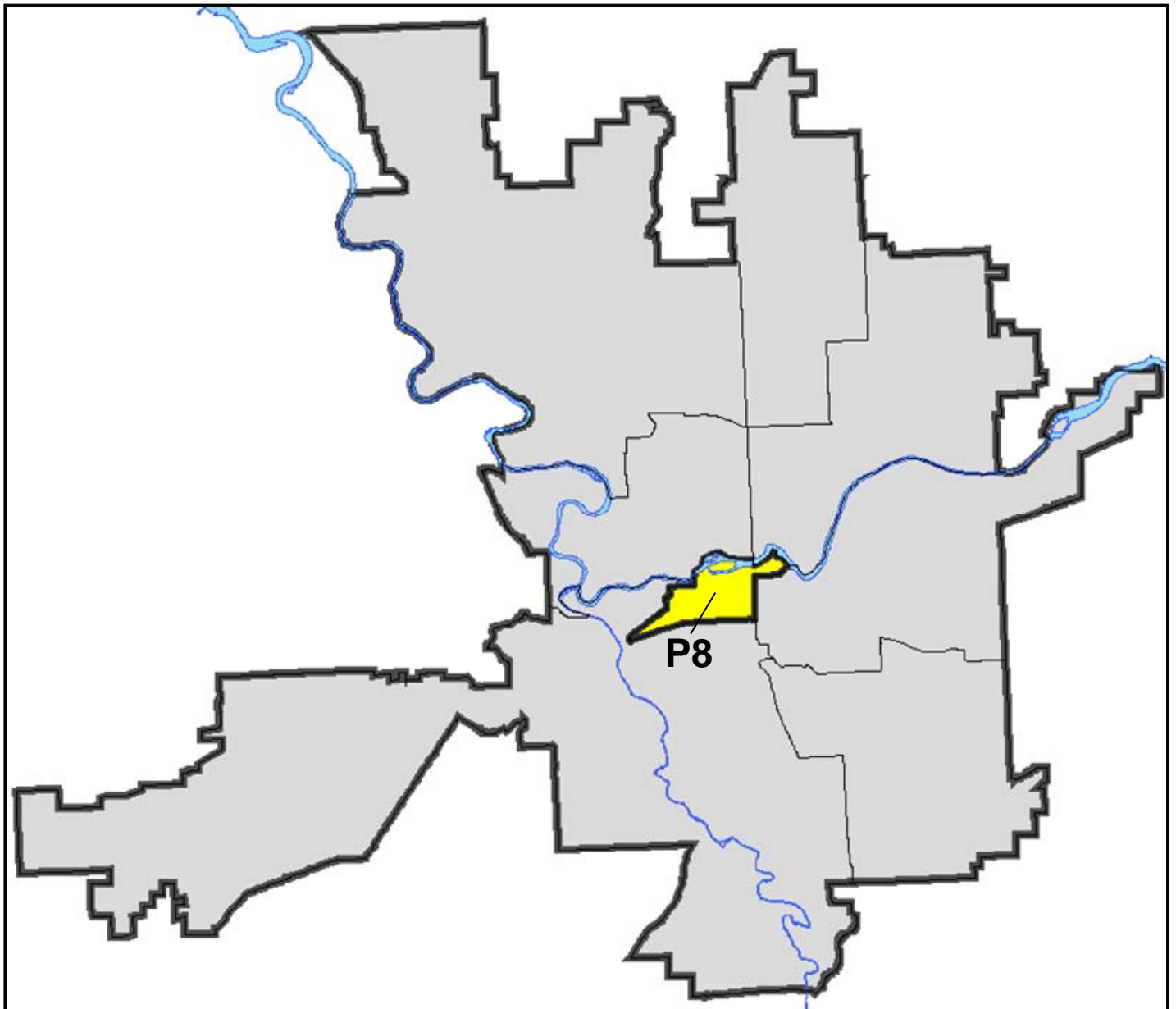
## DOWNTOWN

## Police Service Area



PSA Commander

**Captain David Singley**



POLICE SUMMARY - Ending: Saturday, December 1, 2018

## ***DOWNTOWN PRECINCT (P8)***



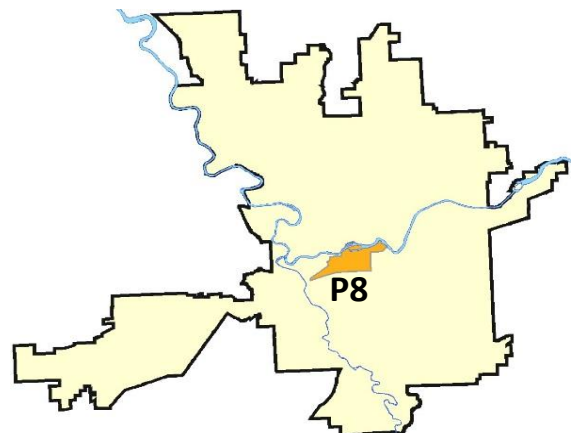
### Preliminary IBR Counts

NIBRS Categories (Part 1 Selected)		7 Day Comparison			28 Day Comparison			YTD Comparison		
		Current	Prior	Percent	Current	Prior	Percent	Current	Prior	Percent
<b>Violent</b>	Criminal Homicide	0	0		0	1	-100.00%	1	0	
	Rape	1	0		4	5	-20.00%	40	16	150.00%
	Robbery - Commercial	0	0		0	1	-100.00%	7	1	600.00%
	Robbery - Person	3	0		4	3	33.33%	43	40	7.50%
	Aggravated Assault - Non DV	4	4	0.00%	14	18	-22.22%	136	92	47.83%
	Aggravated Assault - DV	1	0		1	1	0.00%	22	19	15.79%
<b>Violent Total:</b>		9	4	125.00%	23	29	-20.69%	249	168	48.21%
<b>Property</b>	Burglary - Residential	1	0		1	0		23	33	-30.30%
	Burglary Garage	0	0		0	0		0	2	-100.00%
	Burglary Commercial	5	1	400.00%	9	4	125.00%	63	39	61.54%
	Larceny	24	23	4.35%	93	61	52.46%	1073	1106	-2.98%
	Vehicle Theft	0	3	-100.00%	9	3	200.00%	71	55	29.09%
	Arson	0	0		0	0		9	3	200.00%
<b>Property Total:</b>		30	27	11.11%	112	68	64.71%	1239	1238	0.08%
<b>Preliminary Part 1 Crime Totals:</b>		39	31	25.81%	135	97	39.18%	1488	1406	5.83%
<b>Current 7 Day Period:</b>		11/25/2018 - 12/1/2018			<b>Prior 7 Day Period:</b>		11/18/2018 - 11/24/2018			
<b>Current 28 Day Period:</b>		11/4/2018 - 12/1/2018			<b>Prior 28 Day Period:</b>		10/7/2018 - 11/3/2018			
<b>Current YTD Day Period:</b>		1/1/2018 - 12/1/2018			<b>Prior YTD Period:</b>		1/1/2017 - 12/1/2017			

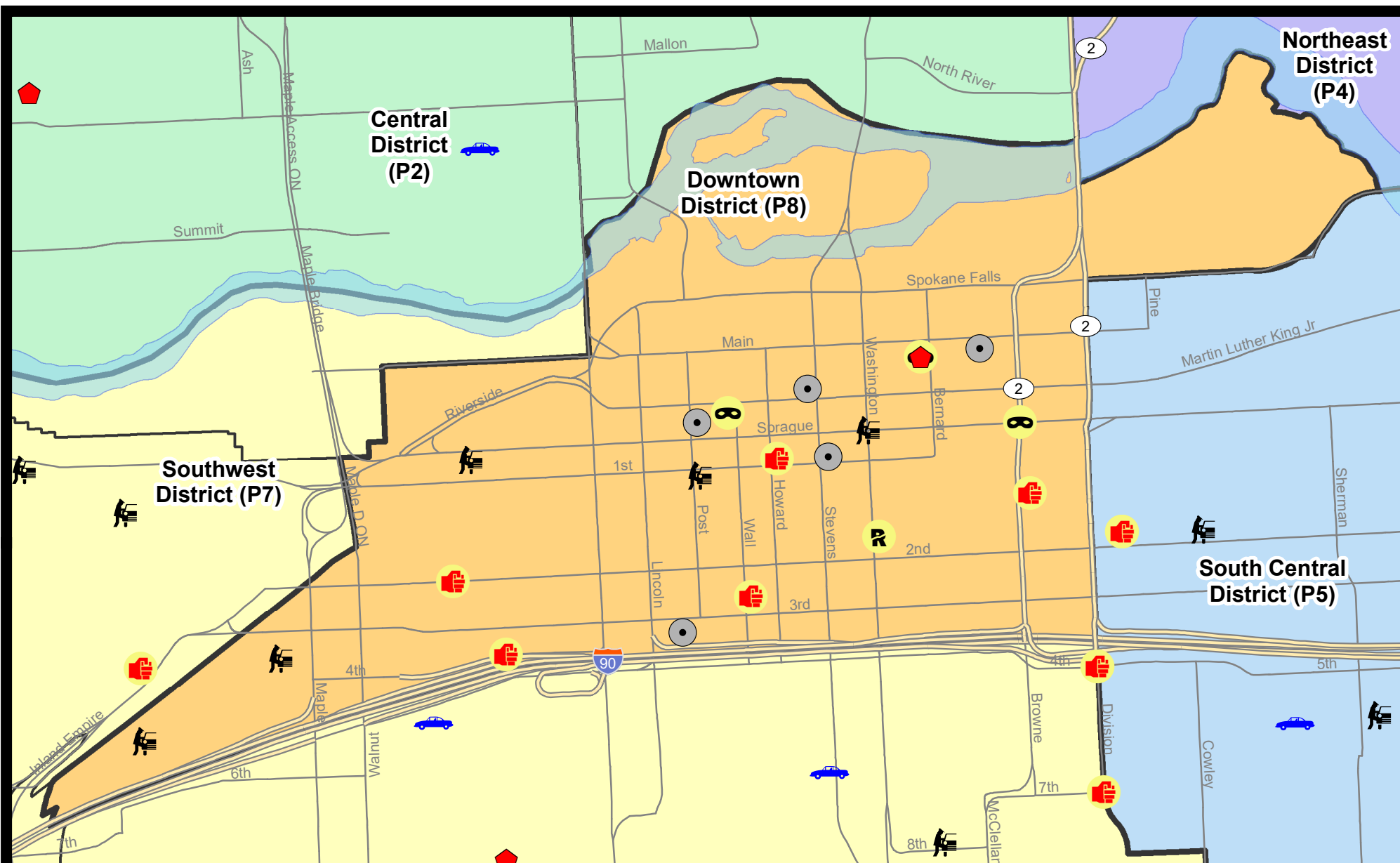
Prepared by SPD Crime Analysis Office - Monday, December 3, 2018

**NOTE:** SPD moved from UCR to the NIBRS reporting standard on 10/4/16 following the transition to a new RMS System. [Numbers on CompStat reports prior to this date should not be used as a comparison to those on this report.](#) Additional info on these reporting standards can be found on the FBI website: <https://ucr.fbi.gov/nibrs-overview>

This chart represents Preliminary counts of selected crime categories from Police Case Reports. Full statistical analysis to determine the confidence level of this data has not been performed. The % change columns on the preliminary counts differ from the percentage change on the NIBRS crime report, sometimes significantly. The CompStat report is designed for operational use and includes only selected NIBRS categories and coding less complex than full NIBRS rules. Official statistics for these and other NIBRS categories can be found on WASPC & FBI websites once available.







**City of Spokane**  
**Downtown District (P8)**  
**Selected**  
**Crime Types**  
**2018-11-25 to 2018-12-01**

Prepared By:  
**Crime Analysis Unit**  
**Spokane Police Department**

**Legend**

**NIBRS Events**



Criminal Homicide



Rape



Robbery Commercial



Robbery Person



Aggravated Assault



Burglary Residential



Burglary Garage



Burglary Commercial



Vehicle Prowling



Vehicle Theft



Arson

Cases Represent LERMS Crime Codes  
 Points may indicate multiple events  
 Note: Veh Prowl is only Larceny category displayed



For Additional Information on Incidents  
 pertaining to an Area, Trend, or Pattern  
 Contact Information Analysis

0 0.2 Miles



**THIS IS NOT A LEGAL DOCUMENT:**  
 The information shown on this map is compiled  
 from various sources and is subject to constant  
 revision. Information shown on this map should  
 not be used to determine the location of facilities  
 in relationship to property lines, section lines,  
 streets, etc.



Sunday - Saturday

SW - Downtown District (P8)

11/25/2018 TO 12/1/2018



<u>A/C</u>	<u>Offense Statute</u>	<u>Address</u>	<u>Reported Date</u>	<u>Dist</u>
<b>SPD8RS</b>				
C	ASSAULT-2D	W FREEWAY AVE / S JEFFERSON ST	11/26/2018	P8
C	ASSAULT-2D	0 S HOWARD ST	11/28/2018	P8
C	ASSAULT-3D (d)or(f) (Weapon/Instrument/Bodily Harm)	0 W PACIFIC AVE	11/26/2018	P8
C	BURGLARY 2D COMMERCIAL	400 W 1ST AVE	11/26/2018	P8
A	BURGLARY 2D COMMERCIAL	500 W RIVERSIDE AVE	11/26/2018	P8
C	BURGLARY 2D COMMERCIAL	0 N POST ST	11/27/2018	P8
C	BURGLARY 2D COMMERCIAL	200 W MAIN AVE	11/28/2018	P8
C	BURGLARY 2D COMMERCIAL	800 W 3RD AVE	11/30/2018	P8
C	BURGLARY-RESIDENTIAL	100 N BERNARD ST	11/26/2018	P8
C	HARASSMENT (Weapon Involved)	W 2ND AVE / S ADAMS ST	11/30/2018	P8
C	RAPE OF A CHILD-2D (RAPE)		11/26/2018	P8
C	ROBBERY 1D PERSON (NOT PURSE SNATCHING)	N BROWNE ST / W SPRAGUE AVE	11/30/2018	P8
C	ROBBERY 2D PERSON (NOT PURSE SNATCHING)	100 N BERNARD ST	11/26/2018	P8
C	ROBBERY 2D PERSON (NOT PURSE SNATCHING)	700 W RIVERSIDE AVE	11/29/2018	P8
C	THEFT OF RENT/LEASE PROP (From Yard)	0 W 3RD AVE	11/29/2018	P8
C	THEFT-1D (Pocket Picking)	100 S DIVISION ST	12/1/2018	P8
C	THEFT-2D (All Other Thefts)	100 W 3RD AVE	11/25/2018	P8
C	THEFT-2D (All Other Thefts)	500 W 3RD AVE	11/27/2018	P8
C	THEFT-2D (From Building)	900 W 3RD AVE	11/26/2018	P8
C	THEFT-2D (From Building)	200 W SPOKANE FALLS BLVD	11/27/2018	P8
C	THEFT-2D (From Building)	700 W MAIN AVE	11/29/2018	P8
C	THEFT-2D (From Building)	900 W SPRAGUE AVE	11/30/2018	P8
C	THEFT-2D (From Motor Vehicle)	N WASHINGTON ST / W SPRAGUE AVE	12/1/2018	P8
C	THEFT-3D (All Other Thefts)	100 W 3RD AVE	11/26/2018	P8
C	THEFT-3D (All Other Thefts)	0 W PACIFIC AVE	11/29/2018	P8
C	THEFT-3D (All Other Thefts)	300 W SPOKANE FALLS BLVD	11/30/2018	P8
C	THEFT-3D (All Other Thefts)	0 N POST ST	11/30/2018	P8
C	THEFT-3D (From Building)	900 W MAIN AVE	11/26/2018	P8
C	THEFT-3D (From Building)	0 N POST ST	11/27/2018	P8
C	THEFT-3D (From Building)	100 W 3RD AVE	11/29/2018	P8
C	THEFT-3D (From Building)	900 W MAIN AVE	11/29/2018	P8
A	THEFT-3D (From Motor Vehicle)	1900 W 5TH AVE	11/26/2018	P8
C	THEFT-3D (From Motor Vehicle)	1600 W 3RD AVE	11/27/2018	P8
C	THEFT-3D (From Motor Vehicle)	100 S POST ST	11/28/2018	P8
A	THEFT-3D (From Motor Vehicle)	1200 W SPRAGUE AVE	11/30/2018	P8
C	THEFT-3D (Shoplifting)	700 W MAIN AVE	11/26/2018	P8
C	THEFT-CITY (All Other Thefts)	200 W RIVERSIDE AVE	11/25/2018	P8
C	THEFT-CITY (All Other Thefts)	100 S DIVISION ST	12/1/2018	P8

For protection of victim privacy, the entire address on sexual assault crimes has been redacted.

<b><u>A/C</u></b>	<b><u>Offense Statute</u></b>	<b><u>Address</u></b>	<b><u>Reported Date</u></b>	<b><u>Dist</u></b>
C	VEHICULAR ASSAULT	200 S WALL ST	11/29/2018	P8

POLICE SUMMARY - Ending: Saturday, December 1, 2018



## Other Jurisdiction or Unk District

### Preliminary IBR Counts

NIBRS Categories (Part 1 Selected)		7 Day Comparison			28 Day Comparison			YTD Comparison		
		Current	Prior	Percent	Current	Prior	Percent	Current	Prior	Percent
<b>Violent</b>	Criminal Homicide	0	0		0	0		0	0	
	Rape	0	0		2	0		7	13	-46.15%
	Robbery - Commercial	0	0		0	0		0	8	-100.00%
	Robbery - Person	0	0		0	0		0	13	-100.00%
	Aggravated Assault - Non DV	0	0		0	0		2	49	-95.92%
	Aggravated Assault - DV	0	0		0	0		1	9	-88.89%
<b>Violent Total:</b>		0	0		2	0		10	92	-89.13%
<b>Property</b>	Burglary - Residential	0	0		0	0		2	2	0.00%
	Burglary Garage	0	0		0	0		0	3	-100.00%
	Burglary Commercial	0	0		0	0		2	1	100.00%
	Larceny	1	0		3	1	200.00%	31	47	-34.04%
	Vehicle Theft	0	1	-100.00%	1	0		6	34	-82.35%
	Arson	0	0		0	0		0	2	-100.00%
<b>Property Total:</b>		1	1	0.00%	4	1	300.00%	41	89	-53.93%
<b>Preliminary Part 1 Crime Totals:</b>		1	1	0.00%	6	1	500.00%	51	181	-71.82%
<b>Current 7 Day Period:</b>		11/25/2018 - 12/1/2018			<b>Prior 7 Day Period:</b>		11/18/2018 - 11/24/2018			
<b>Current 28 Day Period:</b>		11/4/2018 - 12/1/2018			<b>Prior 28 Day Period:</b>		10/7/2018 - 11/3/2018			
<b>Current YTD Day Period:</b>		1/1/2018 - 12/1/2018			<b>Prior YTD Period:</b>		1/1/2017 - 12/1/2017			

Prepared by SPD Crime Analysis Office - Monday, December 3, 2018

**NOTE:** SPD moved from UCR to the NIBRS reporting standard on 10/4/16 following the transition to a new RMS System. [Numbers on CompStat reports prior to this date should not be used as a comparison to those on this report.](#) Additional info on these reporting standards can be found on the FBI website: <https://ucr.fbi.gov/nibrs-overview>

This chart represents Preliminary counts of selected crime categories from Police Case Reports. Full statistical analysis to determine the confidence level of this data has not been performed. The % change columns on the preliminary counts differ from the percentage change on the NIBRS crime report, sometimes significantly. The CompStat report is designed for operational use and includes only selected NIBRS categories and coding less complex than full NIBRS rules. Official statistics for these and other NIBRS categories can be found on WASPC & FBI websites once available.

Sunday - Saturday

Other Jurisdiction/Unk District

11/25/2018 TO 12/1/2018



**A/C**   **Offense Statute**

**Address**

**Reported Date**

**Dist**

**Medical Lake**

C     THEFT-2D (All Other Thefts)

1000 E   CAMPBELL ST

11/25/2018

Oth