

SPOKANE POLICE DEPARTMENT

PRELIMINARY CITYWIDE **IBR** CRIME REPORT



Preliminary IBR Counts

CHIEF OF POLICE

Craig Meidl

Period Ending: Saturday, November 10, 2018

NIBRS Categories (Part 1 Selected)		7 Day Comparison			28 Day Comparison			YTD Comparison		
		Current	Prior	Percent	Current	Prior	Percent	Current	Prior	Percent
Violent	Criminal Homicide	0	0		3	0		8	5	60.00%
	Rape	3	9	-66.67%	25	24	4.17%	272	212	28.30%
	Robbery - Commercial	0	0		3	7	-57.14%	69	73	-5.48%
	Robbery - Person	4	4	0.00%	16	28	-42.86%	208	188	10.64%
	Aggravated Assault - Non DV	5	12	-58.33%	43	53	-18.87%	579	510	13.53%
	Aggravated Assault - DV	7	9	-22.22%	40	26	53.85%	379	293	29.35%
Violent Total:		19	34	-44.12%	130	138	-5.80%	1515	1281	18.27%
Property	Burglary - Residential	24	11	118.18%	90	91	-1.10%	968	1102	-12.16%
	Burglary Garage	10	11	-9.09%	44	46	-4.35%	502	557	-9.87%
	Burglary Commercial	11	12	-8.33%	42	37	13.51%	395	402	-1.74%
	Larceny	248	240	3.33%	968	1019	-5.00%	11057	11264	-1.84%
	Vehicle Theft	45	32	40.63%	133	142	-6.34%	1516	1610	-5.84%
	Arson	1	0		1	4	-75.00%	43	47	-8.51%
Property Total:		339	306	10.78%	1278	1339	-4.56%	14481	14982	-3.34%
Preliminary Part 1 Crime Totals:		358	340	5.29%	1408	1477	-4.67%	15996	16263	-1.64%
Current 7 Day Period:		11/4/2018 - 11/10/2018			Prior 7 Day Period:		10/28/2018 - 11/3/2018			
Current 28 Day Period:		10/14/2018 - 11/10/2018			Prior 28 Day Period:		9/16/2018 - 10/13/2018			
Current YTD Day Period:		1/1/2018 - 11/10/2018			Prior YTD Period:		1/1/2017 - 11/10/2017			

Prepared by SPD Crime Analysis Office - Monday, November 12, 2018

NOTE: SPD moved from UCR to the NIBRS reporting standard on 10/4/16 following the transition to a new RMS System. [Numbers on CompStat reports prior to this date should not be used as a comparison to those on this report.](#) Additional info on these reporting standards can be found on the FBI website: <https://ucr.fbi.gov/nibrs-overview>

This chart represents Preliminary counts of selected crime categories from Police Case Reports. Full statistical analysis to determine the confidence level of this data has not been performed. The % change columns on the preliminary counts differ from the percentage change on the NIBRS crime report, sometimes significantly. The CompStat report is designed for operational use and includes only selected NIBRS categories and coding less complex than full NIBRS rules. Official statistics for these and other NIBRS categories can be found on WASPC & FBI websites once available.



SPOKANE POLICE DEPARTMENT



NORTH

Police Service Area

PSA Commander

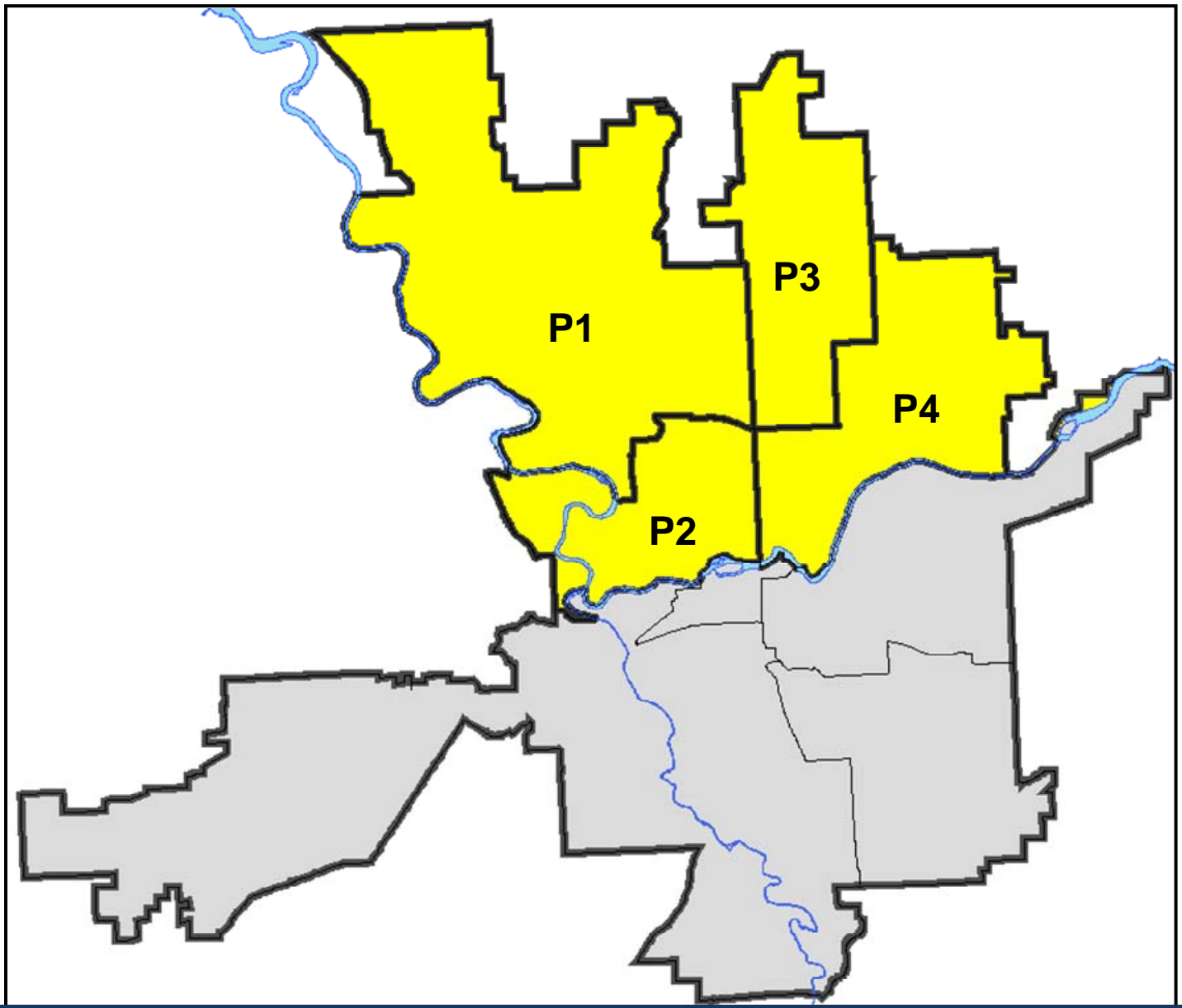
Captain Dan Torok

Northwest District (P1)

Central District (P2)

Neva-Wood District (P3)

Northeast District (P4)



POLICE SUMMARY - Ending: Saturday, November 10, 2018

NORTH PRECINCT (P1, P2, P3, and P4)



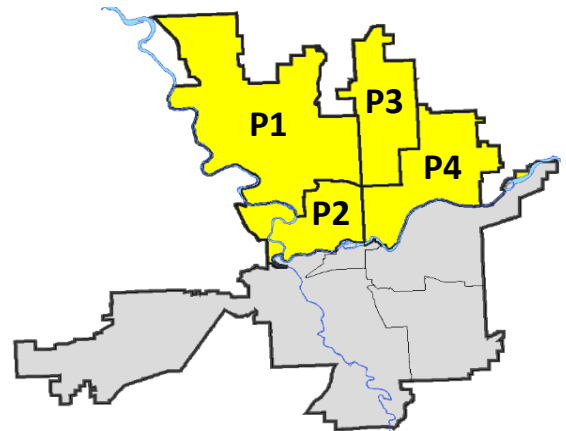
Preliminary IBR Counts

NIBRS Categories (Part 1 Selected)		7 Day Comparison			28 Day Comparison			YTD Comparison		
		Current	Prior	Percent	Current	Prior	Percent	Current	Prior	Percent
Violent	Criminal Homicide	0	0		0	0		4	4	0.00%
	Rape	2	5	-60.00%	15	12	25.00%	160	122	31.15%
	Robbery - Commercial	0	0		2	6	-66.67%	49	53	-7.55%
	Robbery - Person	4	1	300.00%	11	16	-31.25%	119	94	26.60%
	Aggravated Assault - Non DV	3	4	-25.00%	19	20	-5.00%	291	260	11.92%
	Aggravated Assault - DV	5	4	25.00%	26	14	85.71%	241	182	32.42%
Violent Total:		14	14	0.00%	73	68	7.35%	864	715	20.84%
Property	Burglary - Residential	19	8	137.50%	67	65	3.08%	617	690	-10.58%
	Burglary Garage	7	7	0.00%	35	29	20.69%	354	350	1.14%
	Burglary Commercial	3	3	0.00%	19	22	-13.64%	193	241	-19.92%
	Larceny	163	155	5.16%	640	679	-5.74%	7186	6838	5.09%
	Vehicle Theft	29	20	45.00%	87	94	-7.45%	1015	984	3.15%
	Arson	1	0		1	2	-50.00%	23	27	-14.81%
Property Total:		222	193	15.03%	849	891	-4.71%	9388	9130	2.83%
Preliminary Part 1 Crime Totals:		236	207	14.01%	922	959	-3.86%	10252	9845	4.13%
Current 7 Day Period:		11/4/2018 - 11/10/2018			Prior 7 Day Period:		10/28/2018 - 11/3/2018			
Current 28 Day Period:		10/14/2018 - 11/10/2018			Prior 28 Day Period:		9/16/2018 - 10/13/2018			
Current YTD Day Period:		1/1/2018 - 11/10/2018			Prior YTD Period:		1/1/2017 - 11/10/2017			

Prepared by SPD Crime Analysis Office - Monday, November 12, 2018

NOTE: SPD moved from UCR to the NIBRS reporting standard on 10/4/16 following the transition to a new RMS System. [Numbers on CompStat reports prior to this date should not be used as a comparison to those on this report.](#) Additional info on these reporting standards can be found on the FBI website: <https://ucr.fbi.gov/nibrs-overview>

This chart represents Preliminary counts of selected crime categories from Police Case Reports. Full statistical analysis to determine the confidence level of this data has not been performed. The % change columns on the preliminary counts differ from the percentage change on the NIBRS crime report, sometimes significantly. The CompStat report is designed for operational use and includes only selected NIBRS categories and coding less complex than full NIBRS rules. Official statistics for these and other NIBRS categories can be found on WASPC & FBI websites once available.



POLICE SUMMARY - Ending: Saturday, November 10, 2018



NW - Northwest District (P1)

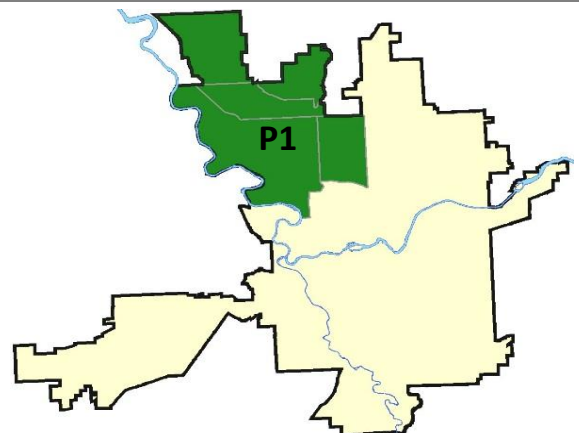
Preliminary IBR Counts

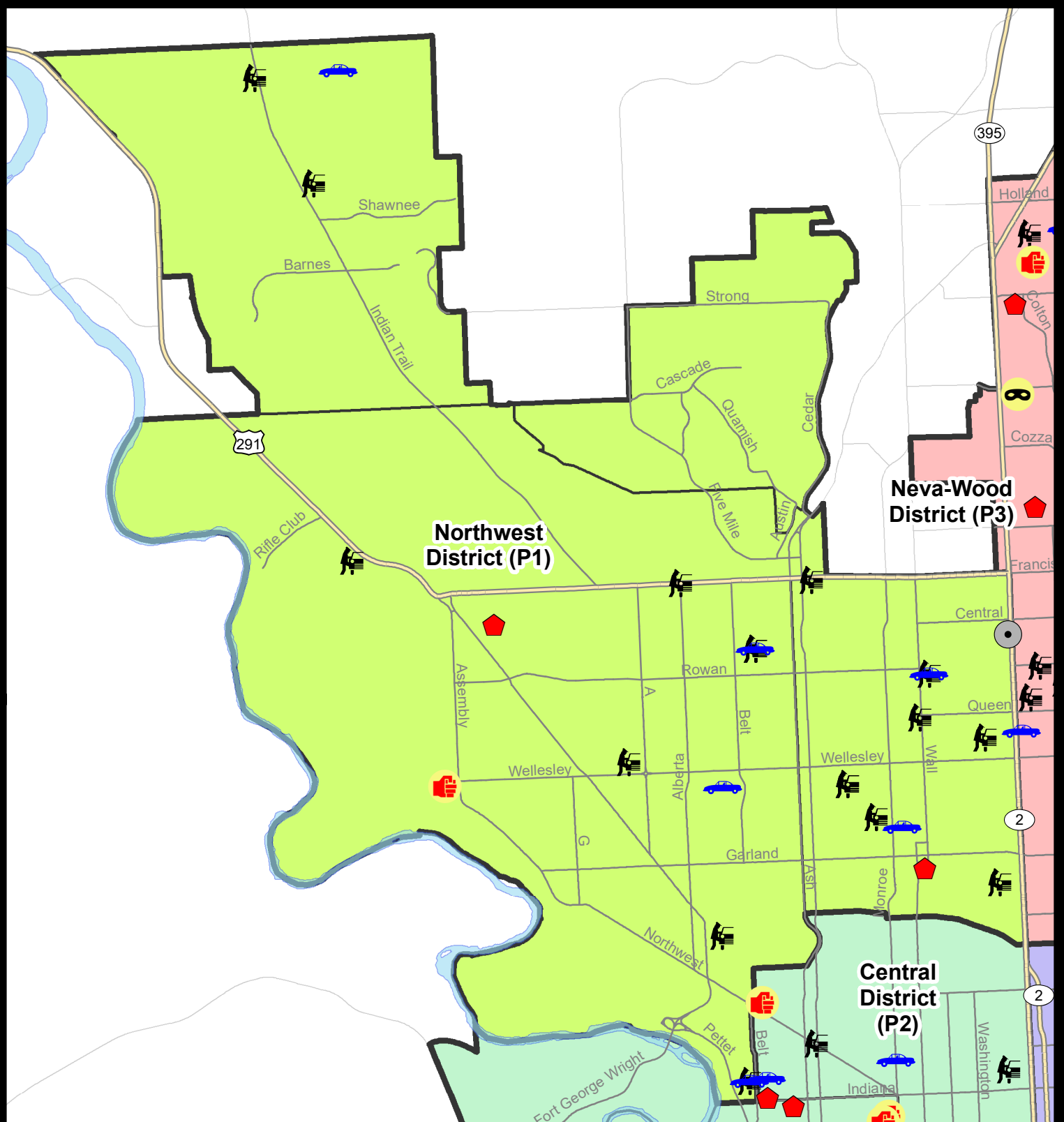
NIBRS Categories (Part 1 Selected)		7 Day Comparison			28 Day Comparison			YTD Comparison		
		Current	Prior	Percent	Current	Prior	Percent	Current	Prior	Percent
Violent	Criminal Homicide	0	0		0	0		1	1	0.00%
	Rape	0	0		4	2	100.00%	34	32	6.25%
	Robbery - Commercial	0	0		1	1	0.00%	6	5	20.00%
	Robbery - Person	0	1	-100.00%	3	2	50.00%	17	13	30.77%
	Aggravated Assault - Non DV	1	0		3	3	0.00%	44	42	4.76%
	Aggravated Assault - DV	0	1	-100.00%	2	1	100.00%	32	25	28.00%
Violent Total:		1	2	-50.00%	13	9	44.44%	134	118	13.56%
Property	Burglary - Residential	2	1	100.00%	10	13	-23.08%	135	180	-25.00%
	Burglary Garage	0	1	-100.00%	8	8	0.00%	86	110	-21.82%
	Burglary Commercial	1	0		3	3	0.00%	28	37	-24.32%
	Larceny	33	35	-5.71%	136	173	-21.39%	1506	1392	8.19%
	Vehicle Theft	6	2	200.00%	13	22	-40.91%	157	183	-14.21%
	Arson	0	0		0	0		4	7	-42.86%
Property Total:		42	39	7.69%	170	219	-22.37%	1916	1909	0.37%
Preliminary Part 1 Crime Totals:		43	41	4.88%	183	228	-19.74%	2050	2027	1.13%
Current 7 Day Period:		11/4/2018 - 11/10/2018			Prior 7 Day Period:		10/28/2018 - 11/3/2018			
Current 28 Day Period:		10/14/2018 - 11/10/2018			Prior 28 Day Period:		9/16/2018 - 10/13/2018			
Current YTD Day Period:		1/1/2018 - 11/10/2018			Prior YTD Period:		1/1/2017 - 11/10/2017			

Prepared by SPD Crime Analysis Office - Monday, November 12, 2018

NOTE: SPD moved from UCR to the NIBRS reporting standard on 10/4/16 following the transition to a new RMS System. [Numbers on CompStat reports prior to this date should not be used as a comparison to those on this report.](#) Additional info on these reporting standards can be found on the FBI website: <https://ucr.fbi.gov/nibrs-overview>

This chart represents Preliminary counts of selected crime categories from Police Case Reports. Full statistical analysis to determine the confidence level of this data has not been performed. The % change columns on the preliminary counts differ from the percentage change on the NIBRS crime report, sometimes significantly. The CompStat report is designed for operational use and includes only selected NIBRS categories and coding less complex than full NIBRS rules. Official statistics for these and other NIBRS categories can be found on WASPC & FBI websites once available.





City of Spokane
Northwest District (P1)
Selected Crime Codes
2018-11-04 to 2018-11-10
 Prepared By:
 Crime Analysis Unit
 Spokane Police Department

Legend

NIBRS Events

Criminal Homicide	Robbery Person	Burglary Commercial
Rape	Aggravated Assault	Vehicle Prowling
Robbery Commercial	Burglary Residential	Vehicle Theft
	Burglary Garage	Arson

*Cases Represent LERMS Crime Codes
 Points may indicate multiple events
 Note: Veh Prowl is only Larceny displayed*

For Additional Information on Incidents pertaining to an Area, Trend, or Pattern Contact Information Analysis

0 0.25 0.5 1 Miles

THIS IS NOT A LEGAL DOCUMENT:
 The information shown on this map is compiled from various sources and is subject to constant revision. Information shown on this map should not be used to determine the location of facilities in relationship to property lines, section lines, streets, etc.

Sunday - Saturday

NW - Northwest District (P1)

11/4/2018 TO 11/10/2018



<u>A/C</u>	<u>Offense Statute</u>	<u>Address</u>	<u>Reported Date</u>	<u>Dist</u>
<u>SPA1IT</u>				
C	THEFT OF MOTOR VEHICLE	5200 W MILLBURY AVE	11/8/2018	P1
C	THEFT-2D (From Motor Vehicle)	5900 W BLACKFOOT AVE	11/5/2018	P1
A	THEFT-3D (From Motor Vehicle)	9800 N ARROWHEAD RD	11/10/2018	P1
<u>SPA1NH</u>				
C	BURGLARY 2D COMMERCIAL	5700 N DIVISION ST	11/7/2018	P3
C	BURGLARY-RESIDENTIAL	700 W PROVIDENCE AVE	11/10/2018	P2
C	THEFT OF MOTOR VEHICLE	4100 N LINCOLN ST	11/6/2018	P1
C	THEFT OF MOTOR VEHICLE	5400 N HOWARD ST	11/7/2018	P1
C	THEFT(FIREARM) (All Other)	500 W JOSEPH AVE	11/9/2018	P1
C	THEFT-2D (From Building)	4700 N DIVISION ST	11/6/2018	P1
C	THEFT-2D (From Building)	5700 N DIVISION ST	11/7/2018	P3
C	THEFT-2D (From Building)	0 W COLUMBIA AVE	11/7/2018	P2
C	THEFT-2D (From Motor Vehicle)	5000 N WALL ST	11/4/2018	P1
C	THEFT-2D (From Motor Vehicle)	3600 N NORMANDIE ST	11/6/2018	P1
C	THEFT-2D (From Motor Vehicle)	6200 N WALNUT ST	11/9/2018	P1
C	THEFT-2D (Shoplifting)	3400 N DIVISION ST	11/9/2018	P1
C	THEFT-3D (From Building)	700 W PROVIDENCE AVE	11/10/2018	P2
C	THEFT-3D (From Motor Vehicle)	200 W WABASH AVE	11/4/2018	P1
C	THEFT-3D (From Motor Vehicle)	1100 W ROCKWELL AVE	11/6/2018	P2
C	THEFT-3D (From Motor Vehicle)	5400 N HOWARD ST	11/7/2018	P1
C	THEFT-3D (Shoplifting)	3400 N DIVISION ST	11/7/2018	P2
C	THEFT-3D (Shoplifting)	3500 N DIVISION ST	11/10/2018	P1
C	THEFT-CITY (From Motor Vehicle)	4400 N HAWTHORNE ST	11/4/2018	P1
C	VEHICLE PROWLING-2D/From Motor Vehicle	4400 N HAWTHORNE ST	11/4/2018	P1
<u>SPA1NW</u>				
C	BURGLARY-RESIDENTIAL	5800 N GREENWOOD BLVD	11/4/2018	P1
C	IBR Purposes Only - Aggravated Assault	4500 W WELLESLEY AVE	11/4/2018	P1
C	IBR Purposes Only - Theft From Motor Vehicle	5700 N CANNON ST	11/6/2018	P1
C	MAIL THEFT (All Others)	6200 N ASSEMBLY ST	11/6/2018	P1
C	THEFT OF MOTOR VEHICLE	2300 W WELLESLEY AVE	11/5/2018	P1
C	THEFT OF MOTOR VEHICLE	2100 W KNOX CT	11/6/2018	P1
C	THEFT OF MOTOR VEHICLE	5700 N CANNON ST	11/6/2018	P1
C	THEFT-1D (Pocket Picking)	2700 W FRANCIS AVE	11/9/2018	P1
C	THEFT-2D (From Motor Vehicle)	3000 W BROAD AVE	11/9/2018	P1
C	THEFT-3D (All Other Thefts)	2500 W WABASH AVE	11/6/2018	P1
A	THEFT-3D (All Other Thefts)	2100 W COURTLAND AVE	11/9/2018	P1
C	THEFT-3D (From Motor Vehicle)	2100 W KNOX CT	11/6/2018	P1

A/C	Offense Statute	Address	Reported Date	Dist
C	THEFT-3D (From Motor Vehicle)	6600 N HARTLEY ST	11/6/2018	P1
C	THEFT-3D (From Motor Vehicle)	W FRANCIS AVE / N ALBERTA ST	11/7/2018	P1
C	THEFT-3D (From Motor Vehicle)	2300 W LIBERTY AVE	11/9/2018	P1
C	THEFT-3D (Motor Vehicle Parts or Accessories)	3600 W WALTON AVE	11/4/2018	P1
C	THEFT-3D (Motor Vehicle Parts or Accessories)	3200 W GARLAND AVE	11/4/2018	P2
C	THEFT-3D (Motor Vehicle Parts or Accessories)	2300 W NORTHWEST BLVD	11/4/2018	P1
C	THEFT-3D (Motor Vehicle Parts or Accessories)	6600 N HARTLEY ST	11/6/2018	P1
C	THEFT-CITY (From Motor Vehicle)	5700 N CANNON ST	11/6/2018	P1

POLICE SUMMARY - Ending: Saturday, November 10, 2018

NW - North Central District (P2)



Preliminary IBR Counts

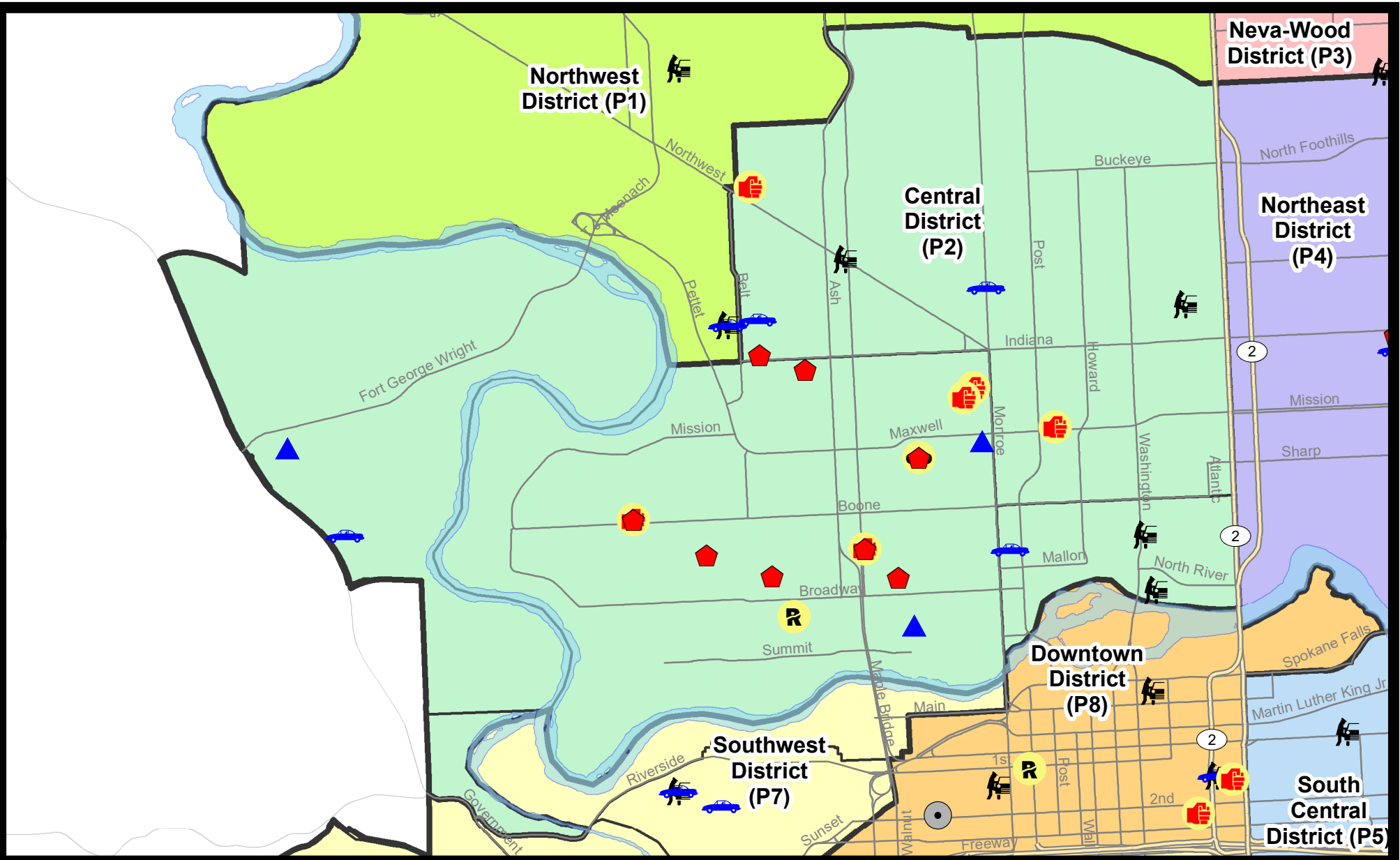
NIBRS Categories (Part 1 Selected)		7 Day Comparison			28 Day Comparison			YTD Comparison		
		Current	Prior	Percent	Current	Prior	Percent	Current	Prior	Percent
Violent	Criminal Homicide	0	0		0	0		0	1	-100.00%
	Rape	1	4	-75.00%	6	4	50.00%	44	34	29.41%
	Robbery - Commercial	0	0		1	0		7	7	0.00%
	Robbery - Person	1	0		2	5	-60.00%	34	18	88.89%
	Aggravated Assault - Non DV	2	1	100.00%	5	2	150.00%	67	75	-10.67%
	Aggravated Assault - DV	4	0		7	3	133.33%	63	44	43.18%
Violent Total:		8	5	60.00%	21	14	50.00%	215	179	20.11%
Property	Burglary - Residential	8	2	300.00%	17	13	30.77%	133	174	-23.56%
	Burglary Garage	3	2	50.00%	7	2	250.00%	71	75	-5.33%
	Burglary Commercial	0	0		5	3	66.67%	52	83	-37.35%
	Larceny	28	23	21.74%	99	108	-8.33%	1322	1288	2.64%
	Vehicle Theft	4	5	-20.00%	13	17	-23.53%	223	195	14.36%
	Arson	0	0		0	0		2	5	-60.00%
Property Total:		43	32	34.38%	141	143	-1.40%	1803	1820	-0.93%
Preliminary Part 1 Crime Totals:		51	37	37.84%	162	157	3.18%	2018	1999	0.95%
Current 7 Day Period:		11/4/2018 - 11/10/2018			Prior 7 Day Period:		10/28/2018 - 11/3/2018			
Current 28 Day Period:		10/14/2018 - 11/10/2018			Prior 28 Day Period:		9/16/2018 - 10/13/2018			
Current YTD Day Period:		1/1/2018 - 11/10/2018			Prior YTD Period:		1/1/2017 - 11/10/2017			

Prepared by SPD Crime Analysis Office - Monday, November 12, 2018

NOTE: SPD moved from UCR to the NIBRS reporting standard on 10/4/16 following the transition to a new RMS System. [Numbers on CompStat reports prior to this date should not be used as a comparison to those on this report.](#) Additional info on these reporting standards can be found on the FBI website: <https://ucr.fbi.gov/nibrs-overview>

This chart represents Preliminary counts of selected crime categories from Police Case Reports. Full statistical analysis to determine the confidence level of this data has not been performed. The % change columns on the preliminary counts differ from the percentage change on the NIBRS crime report, sometimes significantly. The CompStat report is designed for operational use and includes only selected NIBRS categories and coding less complex than full NIBRS rules. Official statistics for these and other NIBRS categories can be found on WASPC & FBI websites once available.





City of Spokane
Central District (P2)
Selected
Crime Types
2018-11-04 to 2018-11-10
 Prepared By:
 Crime Analysis Unit
 Spokane Police Department

Legend


NIBRS Events

- | | | | |
|-------------------|--------------------|----------------------|---------------------|
| Criminal Homicide | Robbery Commercial | Aggravated Assault | Burglary Commercial |
| Rape | Robbery Person | Burglary Residential | Vehicle Prowling |
| | | Burglary Garage | Vehicle Theft |
| | | Arson | |

*Cases Represent LERMS Crime Codes
 Points may indicate multiple events
 Note: Veh Prowl is only Larceny category displayed*



*For Additional Information on Incidents
 pertaining to an Area, Trend, or Pattern
 Contact Information Analysis*



THIS IS NOT A LEGAL DOCUMENT:
 The information shown on this map is compiled
 from various sources and is subject to constant
 revision. Information shown on this map should
 not be used to determine the location of facilities
 in relationship to property lines, section lines,
 streets, etc.



Sunday - Saturday

NW - Central District (P2)

11/4/2018 TO 11/10/2018



<u>A/C</u>	<u>Offense Statute</u>	<u>Address</u>	<u>Reported Date</u>	<u>Dist</u>
<u>SPA2EG</u>				
C	ASSAULT-2D	700 W MAXWELL AVE	11/6/2018	P1
C	BURGLARY-RESIDENTIAL	2000 W INDIANA AVE	11/10/2018	P2
C	CHILD ASSAULT-3D(CRIM NEG)DVCA	2000 W BUCKEYE AVE	11/6/2018	P2
C	THEFT OF MOTOR VEHICLE	N MONROE ST / W MANSFIELD AVE	11/5/2018	P1
C	THEFT OF MOTOR VEHICLE	2000 W KNOX AVE	11/10/2018	P1
C	THEFT-3D (All Other Thefts)	1900 N MONROE ST	11/6/2018	P2
C	THEFT-3D (All Other Thefts)	500 W SINTO AVE	11/7/2018	P2
C	THEFT-3D (From Building)	1800 N MONROE ST	11/7/2018	P2
C	THEFT-3D (From Motor Vehicle)	1600 W NORTHWEST BLVD	11/7/2018	P2
C	THEFT-3D (From Motor Vehicle)	100 W KNOX AVE	11/7/2018	P2
C	THEFT-3D (Motor Vehicle Parts or Accessories)	2400 N DIVISION ST	11/5/2018	P2
C	THEFT-3D (Motor Vehicle Parts or Accessories)	2000 N ASH ST	11/7/2018	P2
C	THEFT-3D (Motor Vehicle Parts or Accessories)	2400 N DIVISION ST	11/8/2018	P2
C	THEFT-3D (Motor Vehicle Parts or Accessories)	1000 W FREDERICK AVE	11/9/2018	P2
C	THEFT-3D (Motor Vehicle Parts or Accessories)	100 W SHANNON AVE	11/10/2018	P2
C	THEFT-3D (Motor Vehicle Parts or Accessories)	1700 W MONTGOMERY AVE	11/10/2018	P2
C	THEFT-3D (Shoplifting)	1600 W NORTHWEST BLVD	11/4/2018	P2
<u>SPA2RS</u>				
C	THEFT OF MOTOR VEHICLE	900 N MONROE ST	11/4/2018	P2
C	THEFT-2D (All Other Thefts)	W BROADWAY AVE / N LINCOLN ST	11/10/2018	P2
C	THEFT-2D (From Building)	1100 N MONROE ST	11/8/2018	P2
C	THEFT-2D (From Motor Vehicle)	900 N WASHINGTON ST	11/9/2018	P2
C	THEFT-2D (From Motor Vehicle)	300 W NORTH RIVER DR	11/10/2018	P2
C	THEFT-3D (From Building)	300 W NORTH RIVER DR	11/7/2018	P2
<u>SPA2WC</u>				
C	ASSAULT-2D	1500 W DEAN AVE	11/5/2018	P2
C	ASSAULT-3D (d)or(f) (Weapon/Instrument/Bodily Harm)	1600 N MADISON ST	11/6/2018	P1
A	BURGLARY 1D RESIDENTIAL	1500 W DEAN AVE	11/5/2018	P2
C	BURGLARY 1D RESIDENTIAL	2600 W BOONE AVE	11/9/2018	P1
C	BURGLARY 2D GARAGE	1000 W MAXWELL AVE	11/8/2018	P2
C	BURGLARY 2D GARAGE	600 N CEDAR ST	11/10/2018	P2
C	BURGLARY-RESIDENTIAL	1900 W MALLON AVE	11/4/2018	P2
C	BURGLARY-RESIDENTIAL	1800 N OAK ST	11/5/2018	P2
C	BURGLARY-RESIDENTIAL	1400 W MALLON AVE	11/7/2018	P1
C	BURGLARY-RESIDENTIAL	1000 N NETTLETON ST	11/7/2018	P1
C	BURGLARY-RESIDENTIAL	1300 W SINTO AVE	11/8/2018	P2
C	DRIVE BY SHOOTING	1000 W AUGUSTA AVE	11/10/2018	P1

For protection of victim privacy, the entire address on sexual assault crimes has been redacted.

A/C	Offense Statute	Address	Reported Date	Dist
C	HARASSMENT (Weapon Involved)	2600 W BOONE AVE	11/8/2018	P1
C	MAIL THEFT (All Others)	1100 W MAXWELL AVE	11/8/2018	P2
C	RAPE OF A CHILD-1D (RAPE)		11/7/2018	P1
C	ROBBERY-2D (All Except Purse Snatching)	1300 W SINTO AVE	11/8/2018	P2
C	THEFT(FIREARM) (All Other)	700 N LINDEKE ST	11/5/2018	P2
C	THEFT-2D (From Building)	2200 W BOONE AVE	11/8/2018	P2
C	THEFT-3D (All Other Thefts)	1300 N ASH ST	11/5/2018	P2
C	THEFT-3D (From Building)	1200 N MONROE ST	11/5/2018	P2
C	THEFT-3D (From Building)	1200 N MONROE ST	11/5/2018	P2
C	THEFT-3D (From Building)	1900 W DEAN AVE	11/5/2018	P2
C	THEFT-3D (Motor Vehicle Parts or Accessories)	1200 W AUGUSTA AVE	11/9/2018	P2
C	THEFT-CITY (Shoplifting)	1000 W SUMMIT PKWY	11/8/2018	P1

SPA2WH

C	BURGLARY 2D GARAGE	1600 N RIVER RIDGE BLVD	11/5/2018	P2
C	THEFT OF MOTOR VEHICLE	1200 N GOVERNMENT WAY	11/5/2018	P1
C	THEFT-2D (All Other Thefts)	3400 W FORT GEORGE WRIGHT DR	11/8/2018	P2
C	THEFT-2D (From Building)	3400 W FORT GEORGE WRIGHT DR	11/7/2018	P2

POLICE SUMMARY - Ending: Saturday, November 10, 2018



NE - Neva-Wood District (P3)

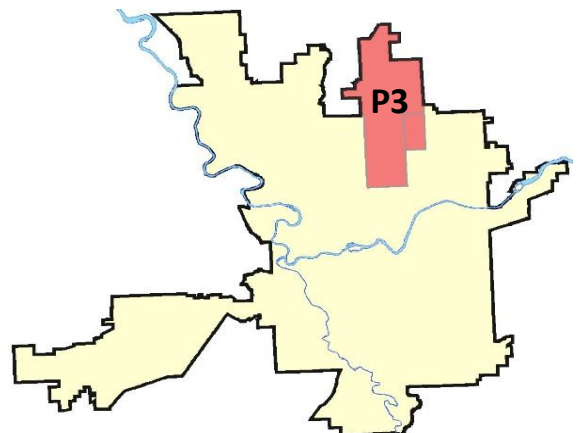
Preliminary IBR Counts

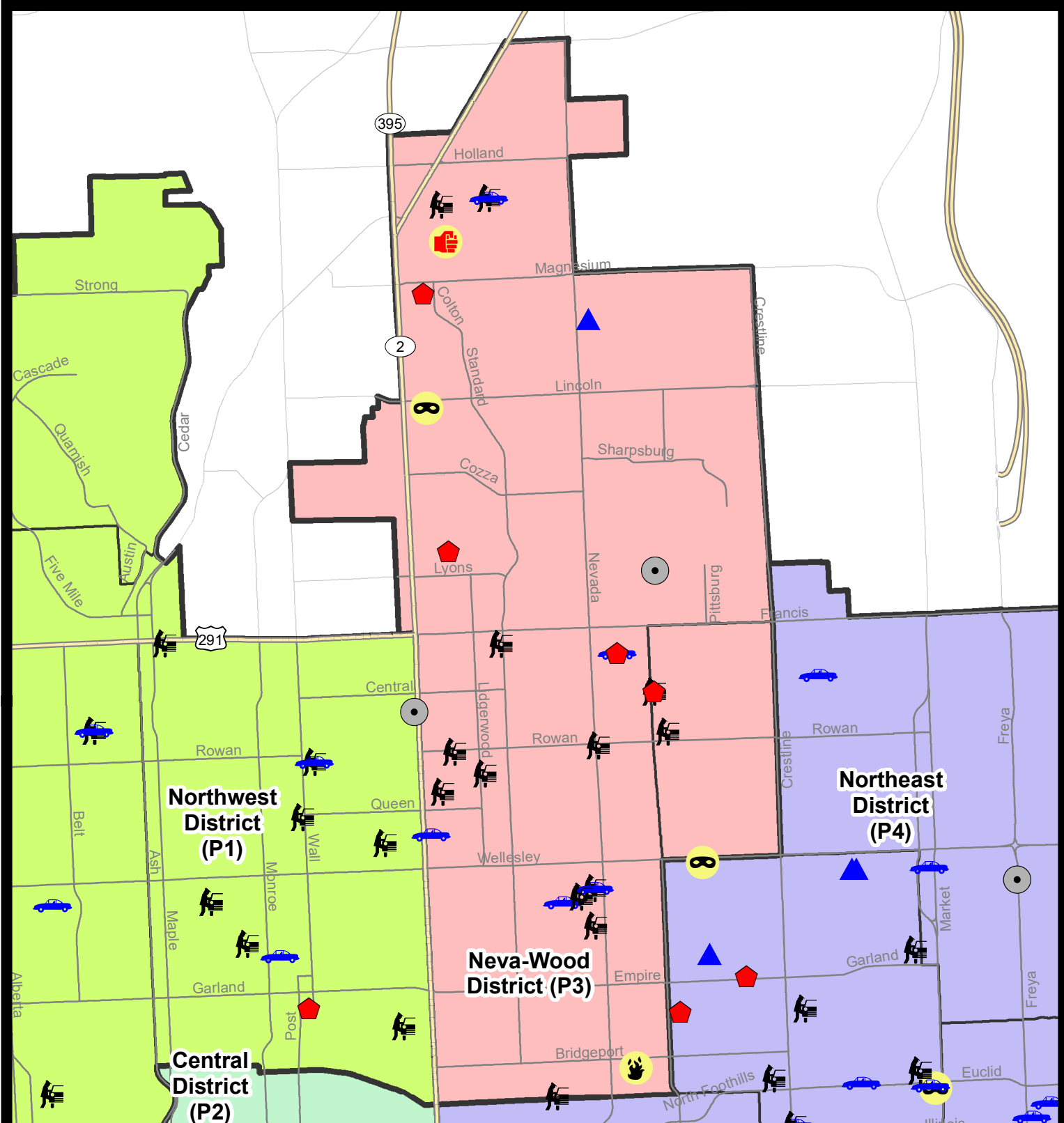
NIBRS Categories (Part 1 Selected)		7 Day Comparison			28 Day Comparison			YTD Comparison		
		Current	Prior	Percent	Current	Prior	Percent	Current	Prior	Percent
Violent	Criminal Homicide	0	0		0	0		1	1	0.00%
	Rape	0	1	-100.00%	4	2	100.00%	40	21	90.48%
	Robbery - Commercial	0	0		0	4	-100.00%	21	25	-16.00%
	Robbery - Person	1	0		2	5	-60.00%	34	28	21.43%
	Aggravated Assault - Non DV	0	2	-100.00%	7	6	16.67%	94	74	27.03%
	Aggravated Assault - DV	1	2	-50.00%	8	6	33.33%	77	65	18.46%
Violent Total:		2	5	-60.00%	21	23	-8.70%	267	214	24.77%
Property	Burglary - Residential	4	2	100.00%	16	29	-44.83%	172	194	-11.34%
	Burglary Garage	1	2	-50.00%	11	16	-31.25%	126	99	27.27%
	Burglary Commercial	1	2	-50.00%	8	8	0.00%	56	67	-16.42%
	Larceny	54	55	-1.82%	219	241	-9.13%	2719	2697	0.82%
	Vehicle Theft	5	3	66.67%	18	33	-45.45%	318	338	-5.92%
	Arson	1	0		1	0		7	4	75.00%
Property Total:		66	64	3.13%	273	327	-16.51%	3398	3399	-0.03%
Preliminary Part 1 Crime Totals:		68	69	-1.45%	294	350	-16.00%	3665	3613	1.44%
Current 7 Day Period:		11/4/2018 - 11/10/2018			Prior 7 Day Period:		10/28/2018 - 11/3/2018			
Current 28 Day Period:		10/14/2018 - 11/10/2018			Prior 28 Day Period:		9/16/2018 - 10/13/2018			
Current YTD Day Period:		1/1/2018 - 11/10/2018			Prior YTD Period:		1/1/2017 - 11/10/2017			

Prepared by SPD Crime Analysis Office - Monday, November 12, 2018

NOTE: SPD moved from UCR to the NIBRS reporting standard on 10/4/16 following the transition to a new RMS System. [Numbers on CompStat reports prior to this date should not be used as a comparison to those on this report.](#) Additional info on these reporting standards can be found on the FBI website: <https://ucr.fbi.gov/nibrs-overview>

This chart represents Preliminary counts of selected crime categories from Police Case Reports. Full statistical analysis to determine the confidence level of this data has not been performed. The % change columns on the preliminary counts differ from the percentage change on the NIBRS crime report, sometimes significantly. The CompStat report is designed for operational use and includes only selected NIBRS categories and coding less complex than full NIBRS rules. Official statistics for these and other NIBRS categories can be found on WASPC & FBI websites once available.





City of Spokane
Neva-Wood District (P3)
Selected Crime Codes
2018-11-04 to 2018-11-10
 Prepared By:
 Crime Analysis Unit
 Spokane Police Department

Legend

NIBRS Events



Criminal Homicide



Rape



Robbery Commercial



Robbery Person



Aggravated Assault



Burglary Residential



Burglary Garage



Burglary Commercial



Vehicle Prowling



Vehicle Theft



Arson



Cases Represent LERMS Crime Codes
 Points may indicate multiple events
 Note: Veh Prowl is only Larceny displayed

For Additional Information on
 Incidents pertaining to an
 Area, Trend, or Pattern
 Contact Information Analysis

0 0.2 0.4 0.8 Miles



THIS IS NOT A LEGAL DOCUMENT:
 The information shown on this map is compiled
 from various sources and is subject to constant
 revision. Information shown on this map should
 not be used to determine the location of facilities
 in relationship to property lines, section lines,
 streets, etc.

Sunday - Saturday

NE - Neva-Wood District (P3)

11/4/2018 TO 11/10/2018



A/C	Offense Statute	Address	Reported Date	Dist
SPB3NL				
C	ARSON-1D	1100 E LIBERTY AVE	11/8/2018	P4
C	ASSAULT-2D	8900 N COLTON ST	11/4/2018	P4
C	BURGLARY 2D COMMERCIAL	1400 E LYONS AVE	11/6/2018	P4
C	BURGLARY 2D GARAGE	8400 N NEVADA ST	11/7/2018	P3
C	BURGLARY-RESIDENTIAL	1100 E DALKE AVE	11/4/2018	P4
C	BURGLARY-RESIDENTIAL	8600 N MAYFAIR ST	11/6/2018	P4
C	BURGLARY-RESIDENTIAL	200 E WEDGEWOOD AVE	11/6/2018	P4
C	IBR Purposes Only - Theft From Motor Vehicle	9200 N COLTON ST	11/5/2018	P2
A	ROBBERY 1D PERSON (NOT PURSE SNATCHING)	7800 N DIVISION ST	11/10/2018	P2
C	THEFT OF MOTOR VEHICLE	1100 E DALKE AVE	11/4/2018	P4
C	THEFT OF MOTOR VEHICLE	900 E PRINCETON AVE	11/4/2018	P3
C	THEFT OF MOTOR VEHICLE	4700 N DIVISION ST	11/5/2018	P3
C	THEFT OF MOTOR VEHICLE	9200 N COLTON ST	11/5/2018	P2
C	THEFT OF MOTOR VEHICLE	700 E HEROY AVE	11/8/2018	P4
C	THEFT-2D (From Building)	1200 E WESTVIEW CT	11/5/2018	P3
C	THEFT-2D (From Building)	600 E HOLLAND AVE	11/6/2018	P3
C	THEFT-2D (From Building)	5800 N DIVISION ST	11/7/2018	P3
C	THEFT-2D (From Building)	1000 E WABASH AVE	11/10/2018	P3
C	THEFT-2D (From Motor Vehicle)	5400 N NEVADA ST	11/5/2018	P3
C	THEFT-2D (From Motor Vehicle)	600 E EUCLID AVE	11/8/2018	P3
C	THEFT-2D (Shoplifting)	9100 N NEWPORT HWY	11/6/2018	P3
C	THEFT-3D (All Other Thefts)	8800 N HILL N DALE ST	11/6/2018	P3
C	THEFT-3D (All Other Thefts)	1100 E LIBERTY AVE	11/8/2018	P4
C	THEFT-3D (From Building)	9800 N NEVADA ST	11/5/2018	P3
C	THEFT-3D (From Building)	0 E MAYFAIR CT	11/6/2018	P3
C	THEFT-3D (From Building)	5600 N LIDGERWOOD ST	11/7/2018	P3
C	THEFT-3D (From Building)	4700 N DIVISION ST	11/7/2018	P3
C	THEFT-3D (From Building)	1100 E CENTRAL AVE	11/7/2018	P3
C	THEFT-3D (From Motor Vehicle)	800 E HEROY AVE	11/4/2018	P3
C	THEFT-3D (From Motor Vehicle)	100 E ROWAN AVE	11/5/2018	P3
C	THEFT-3D (From Motor Vehicle)	6200 N ADDISON ST	11/5/2018	P3
C	THEFT-3D (From Motor Vehicle)	900 E RICH AVE	11/7/2018	P3
C	THEFT-3D (From Motor Vehicle)	300 E SANSON AVE	11/10/2018	P3
C	THEFT-3D (From Motor Vehicle)	0 E CROWN AVE	11/10/2018	P3
C	THEFT-3D (Motor Vehicle Parts or Accessories)	8000 N DAKOTA ST	11/7/2018	P3
C	THEFT-3D (Motor Vehicle Parts or Accessories)	8000 N DAKOTA ST	11/9/2018	P3
C	THEFT-3D (Motor Vehicle Parts or Accessories)	0 E PINE RIDGE CT	11/9/2018	P3
C	THEFT-3D (Shoplifting)	900 E HOLLAND AVE	11/5/2018	P3

For protection of victim privacy, the entire address on sexual assault crimes has been redacted.

A/C	Offense Statute	Address	Reported Date	Dist
C	THEFT-3D (Shoplifting)	6700 N DIVISION ST	11/5/2018	P3
C	THEFT-3D (Shoplifting)	4700 N DIVISION ST	11/5/2018	P3
C	THEFT-3D (Shoplifting)	4700 N DIVISION ST	11/6/2018	P3
C	THEFT-3D (Shoplifting)	6700 N DIVISION ST	11/6/2018	P3
C	THEFT-3D (Shoplifting)	4700 N DIVISION ST	11/6/2018	P3
C	THEFT-3D (Shoplifting)	4700 N DIVISION ST	11/6/2018	P3
C	THEFT-3D (Shoplifting)	4700 N DIVISION ST	11/6/2018	P4
C	THEFT-3D (Shoplifting)	4700 N DIVISION ST	11/6/2018	P3
A	THEFT-3D (Shoplifting)	4700 N DIVISION ST	11/6/2018	P3
A	THEFT-3D (Shoplifting)	9900 N NEWPORT HWY	11/6/2018	P3
C	THEFT-3D (Shoplifting)	7300 N DIVISION ST	11/7/2018	P3
C	THEFT-3D (Shoplifting)	9100 N NEWPORT HWY	11/8/2018	P3
C	THEFT-3D (Shoplifting)	4700 N DIVISION ST	11/9/2018	P3
C	THEFT-3D (Shoplifting)	4700 N DIVISION ST	11/10/2018	P3
C	THEFT-3D (Shoplifting)	4700 N DIVISION ST	11/10/2018	P3
C	THEFT-3D (Shoplifting)	4700 N DIVISION ST	11/10/2018	P3
C	THEFT-3D (Shoplifting)	9100 N NEWPORT HWY	11/10/2018	P3
C	THEFT-CITY (All Other Thefts)	500 E FRANCIS AVE	11/8/2018	P4
C	THEFT-CITY (From Motor Vehicle)	900 E PRINCETON AVE	11/4/2018	P3
C	THEFT-CITY (Shoplifting)	6700 N DIVISION ST	11/4/2018	P3
C	THEFT-CITY (Shoplifting)	9700 N NEWPORT HWY	11/4/2018	P3
C	THEFT-CITY (Shoplifting)	6600 N DIVISION ST	11/5/2018	P3
C	THEFT-CITY (Shoplifting)	9100 N NEWPORT HWY	11/7/2018	P3
C	THEFT-CITY (Shoplifting)	9700 N NEWPORT HWY	11/7/2018	P4
C	THEFT-CITY (Shoplifting)	6700 N DIVISION ST	11/10/2018	P4
C	VEH(THEFT OF FUEL)	9100 N NEWPORT HWY	11/4/2018	P3

SPB3WH

A	BURGLARY 1D RESIDENTIAL	1400 E COLUMBIA AVE	11/5/2018	P3
C	THEFT-3D (From Motor Vehicle)	1400 E COLUMBIA AVE	11/5/2018	P3
C	VEHICLE PROWLING-2D/From Motor Vehicle	1400 E COLUMBIA AVE	11/5/2018	P3
A	VEHICLE PROWLING-2D/No Theft	1500 E NEBRASKA AVE	11/7/2018	P4

POLICE SUMMARY - Ending: Saturday, November 10, 2018



NE - Northeast District (P4)

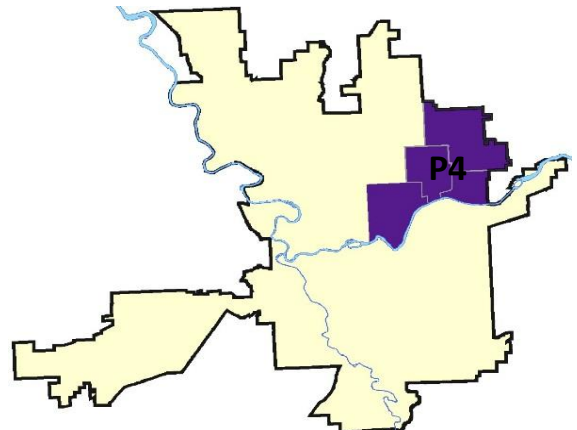
Preliminary IBR Counts

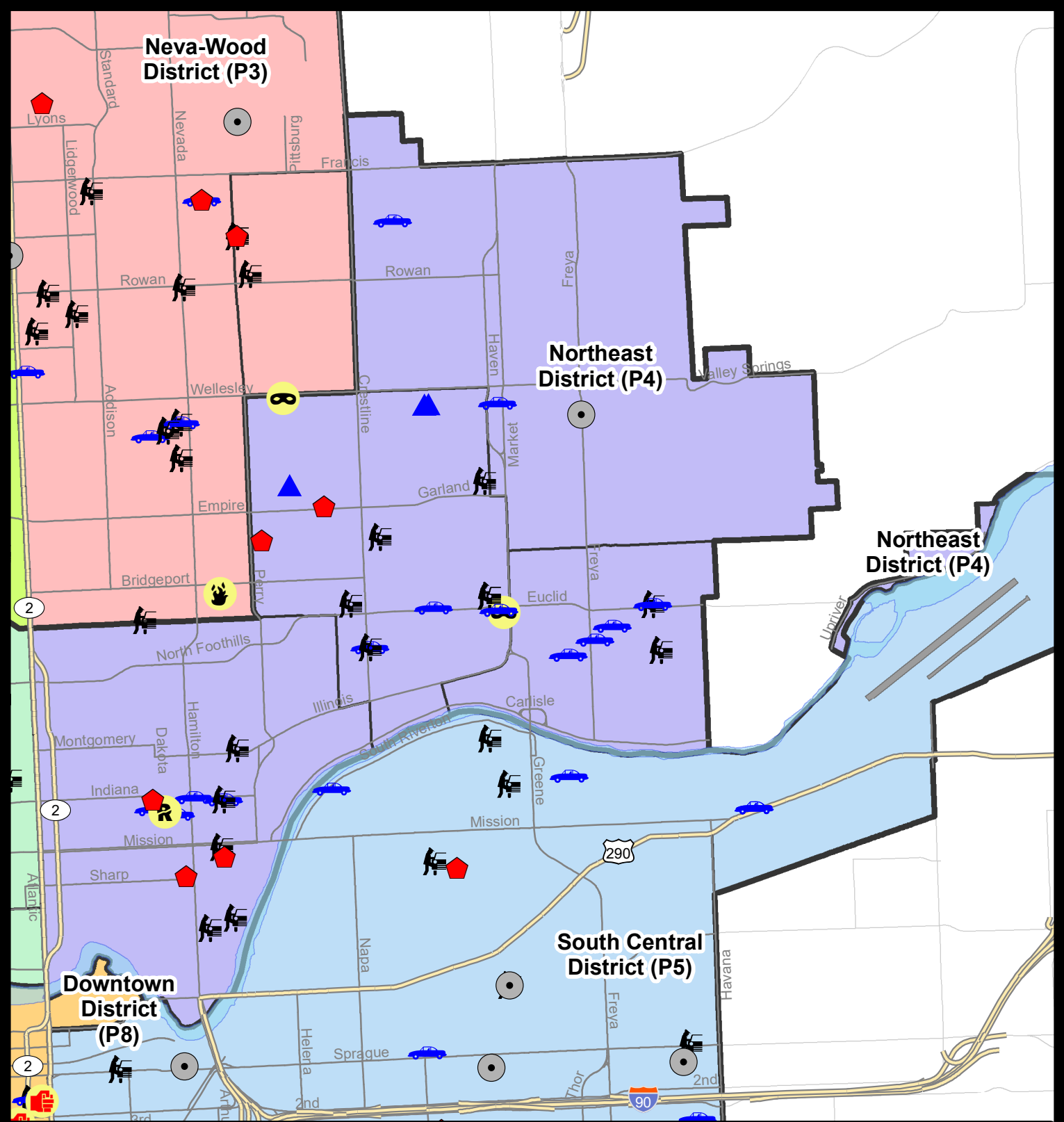
NIBRS Categories (Part 1 Selected)		7 Day Comparison			28 Day Comparison			YTD Comparison		
		Current	Prior	Percent	Current	Prior	Percent	Current	Prior	Percent
Violent	Criminal Homicide	0	0		0	0		2	1	100.00%
	Rape	1	0		1	4	-75.00%	42	35	20.00%
	Robbery - Commercial	0	0		0	1	-100.00%	15	16	-6.25%
	Robbery - Person	2	0		4	4	0.00%	34	35	-2.86%
	Aggravated Assault - Non DV	0	1	-100.00%	4	9	-55.56%	86	69	24.64%
	Aggravated Assault - DV	0	1	-100.00%	9	4	125.00%	69	48	43.75%
Violent Total:		3	2	50.00%	18	22	-18.18%	248	204	21.57%
Property	Burglary - Residential	5	3	66.67%	24	10	140.00%	177	142	24.65%
	Burglary Garage	3	2	50.00%	9	3	200.00%	71	66	7.58%
	Burglary Commercial	1	1	0.00%	3	8	-62.50%	57	54	5.56%
	Larceny	48	42	14.29%	186	157	18.47%	1639	1461	12.18%
	Vehicle Theft	14	10	40.00%	43	22	95.45%	317	268	18.28%
	Arson	0	0		0	2	-100.00%	10	11	-9.09%
Property Total:		71	58	22.41%	265	202	31.19%	2271	2002	13.44%
Preliminary Part 1 Crime Totals:		74	60	23.33%	283	224	26.34%	2519	2206	14.19%
Current 7 Day Period:		11/4/2018 - 11/10/2018			Prior 7 Day Period:		10/28/2018 - 11/3/2018			
Current 28 Day Period:		10/14/2018 - 11/10/2018			Prior 28 Day Period:		9/16/2018 - 10/13/2018			
Current YTD Day Period:		1/1/2018 - 11/10/2018			Prior YTD Period:		1/1/2017 - 11/10/2017			

Prepared by SPD Crime Analysis Office - Monday, November 12, 2018

NOTE: SPD moved from UCR to the NIBRS reporting standard on 10/4/16 following the transition to a new RMS System. [Numbers on CompStat reports prior to this date should not be used as a comparison to those on this report.](#) Additional info on these reporting standards can be found on the FBI website: <https://ucr.fbi.gov/nibrs-overview>

This chart represents Preliminary counts of selected crime categories from Police Case Reports. Full statistical analysis to determine the confidence level of this data has not been performed. The % change columns on the preliminary counts differ from the percentage change on the NIBRS crime report, sometimes significantly. The CompStat report is designed for operational use and includes only selected NIBRS categories and coding less complex than full NIBRS rules. Official statistics for these and other NIBRS categories can be found on WASPC & FBI websites once available.





City of Spokane

Northeast District (P4)

Selected Crime Codes

2018-11-04 to 2018-11-10

Prepared By:
Crime Analysis Unit
Spokane Police Department

Legend

NIBRS Events



Criminal Homicide



Rape



Robbery Commercial



Robbery Person



Aggravated Assault



Burglary Residential



Burglary Garage



Burglary Commercial



Vehicle Prowling



Vehicle Theft



Arson



Cases Represent LERMS Crime Codes
Points may indicate multiple events
Note: Veh Prowl is only Larceny displayed

For Additional Information on
Incidents pertaining to an
Area, Trend, or Pattern
Contact Information Analysis

0 0.2 0.4 0.8 Miles



THIS IS NOT A LEGAL DOCUMENT:
The information shown on this map is compiled
from various sources and is subject to constant
revision. Information shown on this map should
not be used to determine the location of facilities
in relationship to property lines, section lines,
streets, etc.

Sunday - Saturday

NE - Northeast District (P4)

11/4/2018 TO 11/10/2018



<u>A/C</u>	<u>Offense Statute</u>	<u>Address</u>	<u>Reported Date</u>	<u>Dist</u>
C	THEFT OF MOTOR VEHICLE	MYRTLE/CLEVELAND	11/7/2018	P4
C	THEFT-2D (From Motor Vehicle)	MYRTLE/CLEVELAND	11/7/2018	P4

SPB4BE

C	BURGLARY 2D GARAGE	1600 E OSTRANDER AVE	11/5/2018	P4
C	BURGLARY 2D GARAGE	2500 E HOFFMAN AVE	11/8/2018	P4
C	BURGLARY 2D GARAGE	2600 E HOFFMAN AVE	11/10/2018	P4
C	BURGLARY-RESIDENTIAL	1400 E GORDON AVE	11/4/2018	P3
A	BURGLARY-RESIDENTIAL	1800 E EMPIRE AVE	11/4/2018	P4
A	ROBBERY 1D PERSON (NOT PURSE SNATCHING)	1600 E WELLESLEY AVE	11/5/2018	P4
C	ROBBERY 1D PERSON (NOT PURSE SNATCHING)	3000 E EUCLID AVE	11/10/2018	P4
C	THEFT OF MOTOR VEHICLE	3200 N SMITH ST	11/5/2018	P4
C	THEFT OF MOTOR VEHICLE	2800 N CRESTLINE ST	11/6/2018	P4
C	THEFT OF MOTOR VEHICLE	3000 E EUCLID AVE	11/9/2018	P4
C	THEFT(FIREARM) (From Motor Vehicle)	2900 E LIBERTY AVE	11/5/2018	P4
C	THEFT-2D (All Other Thefts)	3900 N MARKET ST	11/6/2018	P4
C	THEFT-2D (All Other Thefts)	3900 N MARKET ST	11/7/2018	P4
C	THEFT-2D (From Motor Vehicle)	2000 E DALTON AVE	11/4/2018	P4
C	THEFT-2D (From Motor Vehicle)	2800 N CRESTLINE ST	11/6/2018	P4
C	THEFT-3D (All Other Thefts)	1600 E OSTRANDER AVE	11/5/2018	P4
C	THEFT-3D (All Other Thefts)	3000 E EUCLID AVE	11/7/2018	P4
C	THEFT-3D (All Other Thefts)	3000 E EUCLID AVE	11/9/2018	P4
C	THEFT-3D (From Building)	1600 E LONGFELLOW AVE	11/6/2018	P4
C	THEFT-3D (From Motor Vehicle)	2200 E GORDON AVE	11/4/2018	P4
C	THEFT-3D (From Motor Vehicle)	2900 E LIBERTY AVE	11/5/2018	P4
C	THEFT-3D (From Motor Vehicle)	3900 N MARKET ST	11/9/2018	P4
C	THEFT-3D (Shoplifting)	3900 N MARKET ST	11/6/2018	P4
C	THEFT-3D (Shoplifting)	3900 N MARKET ST	11/7/2018	P4
C	THEFT-3D (Shoplifting)	3900 N MARKET ST	11/10/2018	P4
C	THEFT-CITY (From Building)	1600 E OSTRANDER AVE	11/5/2018	P4

SPB4HI

C	BURGLARY 2D COMMERCIAL	4500 N FREYA ST	11/4/2018	P4
C	THEFT OF MOTOR VEHICLE	3000 E HOFFMAN AVE	11/4/2018	P4
C	THEFT OF MOTOR VEHICLE	2300 E CENTRAL AVE	11/7/2018	P4
C	THEFT-1D (All Other Thefts)	4500 N FREYA ST	11/5/2018	P4
C	THEFT-2D (All Other Thefts)	2100 E QUEEN AVE	11/7/2018	P4
C	THEFT-3D (All Other Thefts)	E CENTRAL AVE / N FLORIDA ST	11/6/2018	P4
C	THEFT-3D (From Building)	5900 N MARKET ST	11/8/2018	P4

A/C	Offense Statute	Address	Reported Date	Dist
C	THEFT-3D (Motor Vehicle Parts or Accessories)	5700 N REGAL ST	11/10/2018	P4
<u>SPB4LO</u>				
C	BURGLARY-RESIDENTIAL	1400 N SUPERIOR ST	11/7/2018	P4
C	BURGLARY-RESIDENTIAL	600 E INDIANA AVE	11/9/2018	P2
C	BURGLARY-RESIDENTIAL	800 E SHARP AVE	11/9/2018	P3
C	RAPE-2ND (RAPE)		11/10/2018	P2
C	THEFT OF MOTOR VEHICLE	600 E NORA AVE	11/4/2018	P3
C	THEFT OF MOTOR VEHICLE	1000 E INDIANA AVE	11/4/2018	P4
C	THEFT OF MOTOR VEHICLE	900 E INDIANA AVE	11/9/2018	P4
C	THEFT OF MOTOR VEHICLE	N CINCINNATI ST / E NORA AVE	11/10/2018	P4
C	THEFT-2D (All Other Thefts)	200 E AUGUSTA AVE	11/5/2018	P4
C	THEFT-2D (All Other Thefts)	800 E SHARP AVE	11/9/2018	P3
C	THEFT-2D (From Building)	1400 N SUPERIOR ST	11/7/2018	P4
C	THEFT-2D (From Building)	2400 N HOGAN ST	11/9/2018	P4
C	THEFT-2D (From Motor Vehicle)	1000 E INDIANA AVE	11/4/2018	P4
C	THEFT-2D (From Motor Vehicle)	1000 E MISSION AVE	11/5/2018	P4
C	THEFT-3D (From Building)	1400 N STANDARD ST	11/6/2018	P4
C	THEFT-3D (From Building)	900 E MISSION AVE	11/6/2018	P4
C	THEFT-3D (From Building)	200 E NORTH FOOTHILLS DR	11/9/2018	P4
C	THEFT-3D (From Motor Vehicle)	E CATALDO AVE / N COLUMBUS ST	11/4/2018	P4
C	THEFT-3D (From Motor Vehicle)	1000 N SUPERIOR ST	11/10/2018	P4
A	THEFT-3D (From Motor Vehicle)	2100 N MORTON ST	11/10/2018	P4
C	THEFT-3D (Motor Vehicle Parts or Accessories)	2700 N MADELIA ST	11/9/2018	P4
C	THEFT-3D (Shoplifting)	2000 N HAMILTON ST	11/4/2018	P4
C	THEFT-3D (Shoplifting)	900 E MISSION AVE	11/6/2018	P4
C	THEFT-3D (Shoplifting)	200 E NORTH FOOTHILLS DR	11/6/2018	P4
C	THEFT-3D (Shoplifting)	2400 N DIVISION ST	11/6/2018	P2
C	THEFT-3D (Shoplifting)	900 E MISSION AVE	11/7/2018	P4
C	THEFT-3D (Shoplifting)	2500 N DIVISION ST	11/8/2018	P2
C	THEFT-CITY (Shoplifting)	200 E NORTH FOOTHILLS DR	11/6/2018	P4
C	THEFT-CITY (Shoplifting)	2400 N DIVISION ST	11/10/2018	P3
C	THEFT-CITY (Shoplifting)	2400 N DIVISION ST	11/10/2018	P2

SPB4MI

C	THEFT OF MOTOR VEHICLE	3600 E CLEVELAND AVE	11/4/2018	P4
A	THEFT OF MOTOR VEHICLE	4000 E FREDERICK AVE	11/4/2018	P4
C	THEFT OF MOTOR VEHICLE	3700 E FAIRVIEW AVE	11/7/2018	P4
C	THEFT OF MOTOR VEHICLE	3400 E GRACE AVE	11/10/2018	P4
C	THEFT-3D (From Building)	3400 N MARKET ST	11/6/2018	P4
C	THEFT-3D (From Building)	3400 E GRACE AVE	11/10/2018	P4
C	THEFT-3D (From Motor Vehicle)	4000 E FREDERICK AVE	11/4/2018	P4
C	THEFT-3D (From Motor Vehicle)	4000 E GRACE AVE	11/7/2018	P4

SPOKANE POLICE DEPARTMENT



SOUTH **Police Service Area**

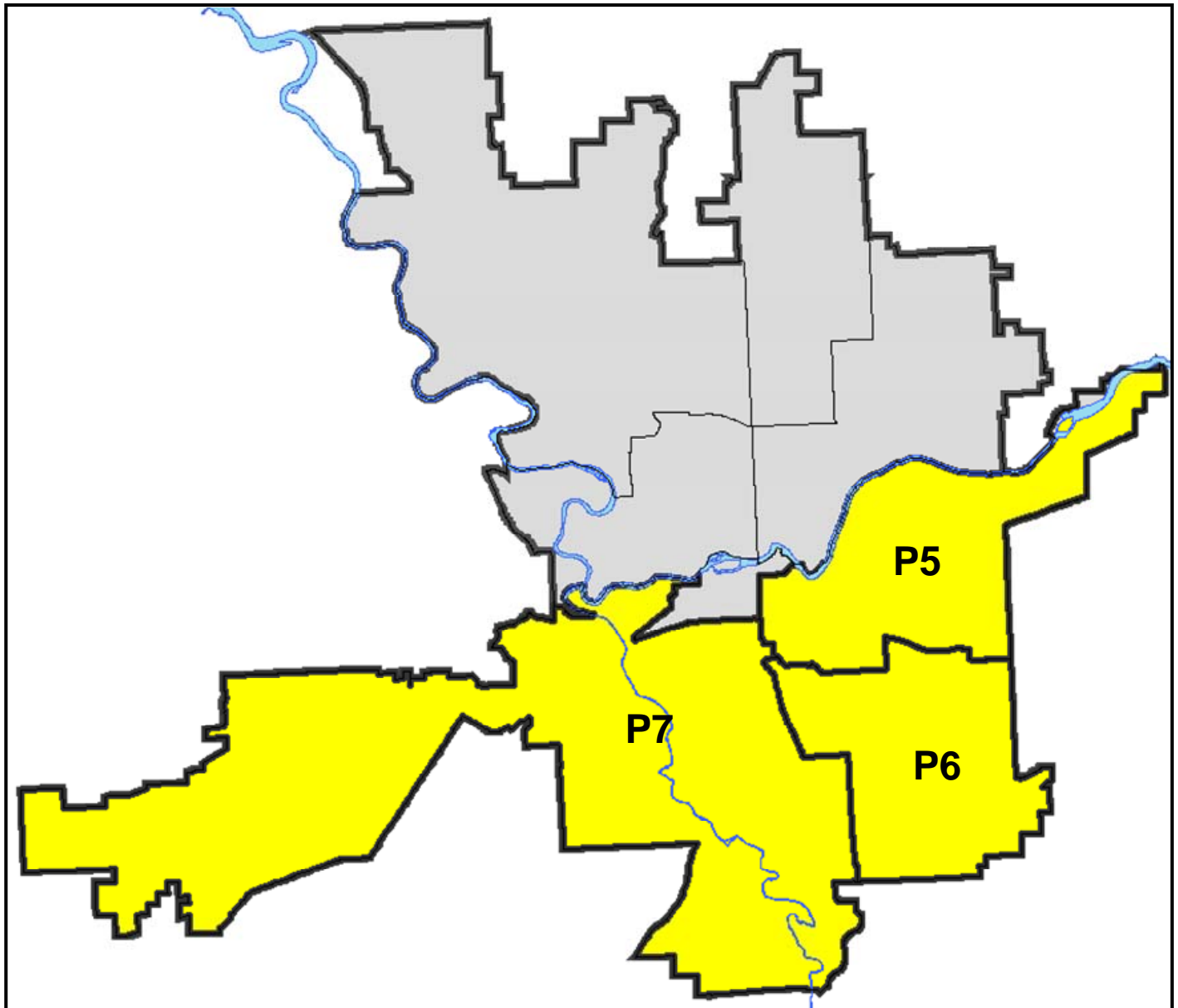
PSA Commander

Captain Tracie Meidl

South Central District (P5)

Southeast District (P6)

Southwest District (P7)



POLICE SUMMARY - Ending: Saturday, November 10, 2018

SOUTH PRECINCT (P5, P6, and P7)



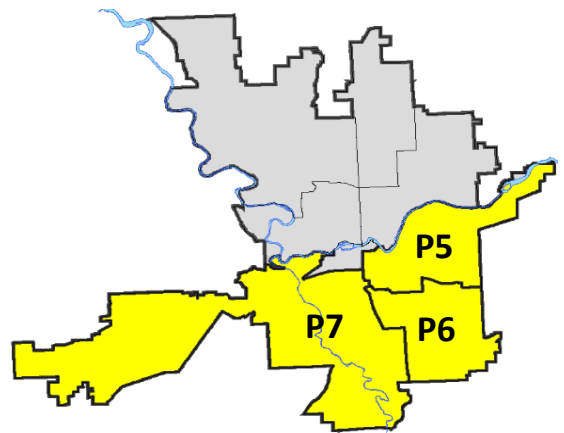
Preliminary IBR Counts

NIBRS Categories (Part 1 Selected)		7 Day Comparison			28 Day Comparison			YTD Comparison		
		Current	Prior	Percent	Current	Prior	Percent	Current	Prior	Percent
Violent	Criminal Homicide	0	0		2	0		3	1	200.00%
	Rape	0	2	-100.00%	5	7	-28.57%	70	61	14.75%
	Robbery - Commercial	0	0		0	1	-100.00%	13	11	18.18%
	Robbery - Person	0	2	-100.00%	2	7	-71.43%	50	45	11.11%
	Aggravated Assault - Non DV	0	6	-100.00%	11	21	-47.62%	162	117	38.46%
	Aggravated Assault - DV	2	5	-60.00%	14	7	100.00%	116	85	36.47%
Violent Total:		2	15	-86.67%	34	43	-20.93%	414	320	29.38%
Property	Burglary - Residential	5	3	66.67%	23	23	0.00%	327	382	-14.40%
	Burglary Garage	3	4	-25.00%	9	17	-47.06%	148	202	-26.73%
	Burglary Commercial	7	6	16.67%	18	13	38.46%	145	123	17.89%
	Larceny	61	70	-12.86%	255	260	-1.92%	2838	3355	-15.41%
	Vehicle Theft	14	10	40.00%	42	42	0.00%	432	546	-20.88%
	Arson	0	0		0	2	-100.00%	11	17	-35.29%
Property Total:		90	93	-3.23%	347	357	-2.80%	3901	4625	-15.65%
Preliminary Part 1 Crime Totals:		92	108	-14.81%	381	400	-4.75%	4315	4945	-12.74%
Current 7 Day Period:		11/4/2018 - 11/10/2018			Prior 7 Day Period:		10/28/2018 - 11/3/2018			
Current 28 Day Period:		10/14/2018 - 11/10/2018			Prior 28 Day Period:		9/16/2018 - 10/13/2018			
Current YTD Day Period:		1/1/2018 - 11/10/2018			Prior YTD Period:		1/1/2017 - 11/10/2017			

Prepared by SPD Crime Analysis Office - Monday, November 12, 2018

NOTE: SPD moved from UCR to the NIBRS reporting standard on 10/4/16 following the transition to a new RMS System. [Numbers on CompStat reports prior to this date should not be used as a comparison to those on this report.](#) Additional info on these reporting standards can be found on the FBI website: <https://ucr.fbi.gov/nibrs-overview>

This chart represents Preliminary counts of selected crime categories from Police Case Reports. Full statistical analysis to determine the confidence level of this data has not been performed. The % change columns on the preliminary counts differ from the percentage change on the NIBRS crime report, sometimes significantly. The CompStat report is designed for operational use and includes only selected NIBRS categories and coding less complex than full NIBRS rules. Official statistics for these and other NIBRS categories can be found on WASPC & FBI websites once available.



POLICE SUMMARY - Ending: Saturday, November 10, 2018



SE - South Central District (P5)

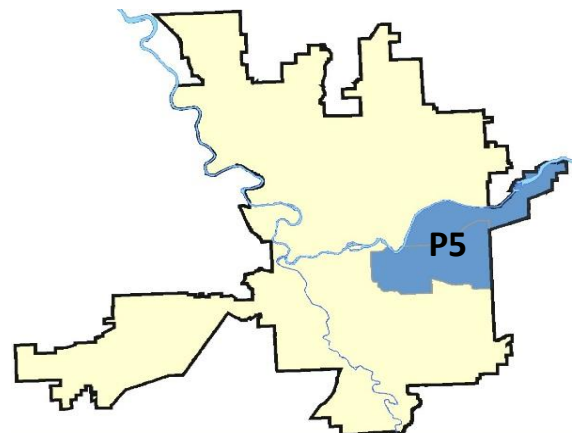
Preliminary IBR Counts


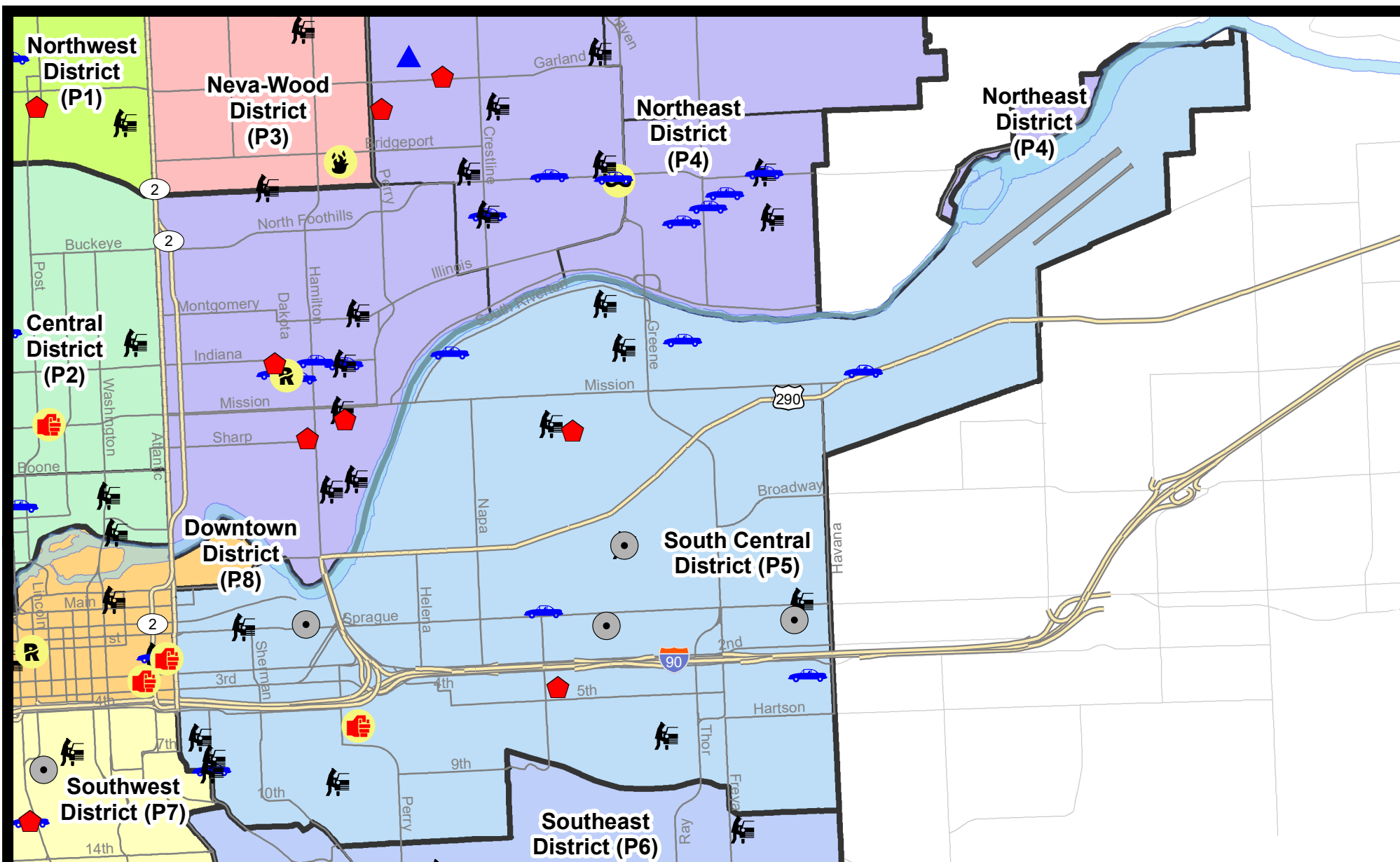
NIBRS Categories (Part 1 Selected)		7 Day Comparison			28 Day Comparison			YTD Comparison		
		Current	Prior	Percent	Current	Prior	Percent	Current	Prior	Percent
Violent	Criminal Homicide	0	0		2	0		3	0	
	Rape	0	0		2	3	-33.33%	28	21	33.33%
	Robbery - Commercial	0	0		0	0		7	6	16.67%
	Robbery - Person	0	1	-100.00%	1	7	-85.71%	29	25	16.00%
	Aggravated Assault - Non DV	0	6	-100.00%	8	11	-27.27%	75	62	20.97%
	Aggravated Assault - DV	1	2	-50.00%	4	1	300.00%	48	41	17.07%
Violent Total:		1	9	-88.89%	17	22	-22.73%	190	155	22.58%
Property	Burglary - Residential	2	1	100.00%	7	8	-12.50%	115	141	-18.44%
	Burglary Garage	0	1	-100.00%	2	3	-33.33%	45	45	0.00%
	Burglary Commercial	4	2	100.00%	9	8	12.50%	93	80	16.25%
	Larceny	24	25	-4.00%	91	108	-15.74%	1127	1205	-6.47%
	Vehicle Theft	7	4	75.00%	21	18	16.67%	188	263	-28.52%
	Arson	0	0		0	1	-100.00%	5	2	150.00%
Property Total:		37	33	12.12%	130	146	-10.96%	1573	1736	-9.39%
Preliminary Part 1 Crime Totals:		38	42	-9.52%	147	168	-12.50%	1763	1891	-6.77%
Current 7 Day Period:		11/4/2018 - 11/10/2018			Prior 7 Day Period:		10/28/2018 - 11/3/2018			
Current 28 Day Period:		10/14/2018 - 11/10/2018			Prior 28 Day Period:		9/16/2018 - 10/13/2018			
Current YTD Day Period:		1/1/2018 - 11/10/2018			Prior YTD Period:		1/1/2017 - 11/10/2017			

Prepared by SPD Crime Analysis Office - Monday, November 12, 2018

NOTE: SPD moved from UCR to the NIBRS reporting standard on 10/4/16 following the transition to a new RMS System. [Numbers on CompStat reports prior to this date should not be used as a comparison to those on this report.](#) Additional info on these reporting standards can be found on the FBI website: <https://ucr.fbi.gov/nibrs-overview>

This chart represents Preliminary counts of selected crime categories from Police Case Reports. Full statistical analysis to determine the confidence level of this data has not been performed. The % change columns on the preliminary counts differ from the percentage change on the NIBRS crime report, sometimes significantly. The CompStat report is designed for operational use and includes only selected NIBRS categories and coding less complex than full NIBRS rules. Official statistics for these and other NIBRS categories can be found on WASPC & FBI websites once available.



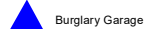
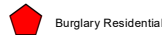
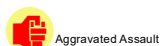
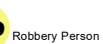


City of Spokane
South Central District (P5)
Selected
Crime Types
2018-11-04 to 2018-11-10

Prepared By:
Crime Analysis Unit
Spokane Police Department

Legend

NIBRS Events



Cases Represent LERMS Crime Codes
 Points may indicate multiple events
 Note: Veh Prowl is only Larceny category displayed



For Additional Information on Incidents
 pertaining to an Area, Trend, or Pattern
 Contact Information Analysis

0 0.2 0.4 0.6 0.8 1 Miles



THIS IS NOT A LEGAL DOCUMENT:
 The information shown on this map is compiled
 from various sources and is subject to constant
 revision. Information shown on this map should
 not be used to determine the location of facilities
 in relationship to property lines, section lines,
 streets, etc.

Sunday - Saturday

11/4/2018 TO 11/10/2018

SE - South Central District (P5)



<u>A/C</u>	<u>Offense Statute</u>	<u>Address</u>	<u>Reported Date</u>	<u>Dist</u>
<u>SPC5EC</u>				
C	BURGLARY 2D COMMERCIAL	800 E SPRAGUE AVE	11/5/2018	
C	BURGLARY 2D COMMERCIAL	4100 E SPRAGUE AVE	11/7/2018	P6
C	BURGLARY 2D COMMERCIAL	2800 E 1ST AVE	11/8/2018	P6
C	BURGLARY 2D COMMERCIAL	500 N HAVEN ST	11/9/2018	P6
A	BURGLARY-RESIDENTIAL	2400 E 4TH AVE	11/10/2018	P5
C	HARASSMENT (Weapon Involved)	600 S RICHARD ALLEN CT	11/10/2018	P6
C	MAIL THEFT (All Others)	4000 E PACIFIC AVE	11/4/2018	P5
C	MAIL THEFT (All Others)	2400 E HARTSON AVE	11/5/2018	P5
A	THEFT OF MOTOR VEHICLE	E 8TH AVE / S COWLEY ST	11/4/2018	P6
C	THEFT OF MOTOR VEHICLE	4100 E 4TH AVE	11/7/2018	P6
C	THEFT-1D (From Building)	3400 E 11TH AVE	11/10/2018	P5
C	THEFT-2D (All Other Thefts)	200 E 2ND AVE	11/8/2018	P8
C	THEFT-2D (From Motor Vehicle)	400 E SPRAGUE AVE	11/8/2018	P8
C	THEFT-3D (From Building)	1800 E SPRAGUE AVE	11/10/2018	P5
C	THEFT-3D (From Motor Vehicle)	4100 E SPRAGUE AVE	11/4/2018	P5
C	THEFT-3D (From Motor Vehicle)	800 S COWLEY ST	11/6/2018	P5
C	THEFT-3D (From Motor Vehicle)	900 E 9TH AVE	11/8/2018	P5
C	THEFT-3D (From Motor Vehicle)	700 S RAY ST	11/8/2018	P5
C	THEFT-3D (From Motor Vehicle)	100 E HARTSON AVE	11/9/2018	P5
C	THEFT-3D (Shoplifting)	300 S THOR ST	11/10/2018	P5
C	THEFT-CITY (All Other Thefts)	600 S RICHARD ALLEN CT	11/10/2018	P6
C	TMVWOP-2D	2400 E SPRAGUE AVE	11/10/2018	P6
C	VEHICLE PROWLING-2D/From Motor Vehicle	E 8TH AVE / S COWLEY ST	11/4/2018	P6
C	VEHICLE PROWLING-2D/From Motor Vehicle	500 N HAVEN ST	11/9/2018	P6
<u>SPC5GP</u>				
C	BURGLARY 2D FENCED AREA	4500 E TRENT AVE	11/9/2018	P4
C	BURGLARY-RESIDENTIAL	2600 E SHARP AVE	11/10/2018	P6
C	MAIL THEFT (All Others)	2100 E SOUTH CRESCENT AVE	11/7/2018	P5
C	THEFT OF MOTOR VEHICLE	1800 N GREENE ST	11/8/2018	P5
C	THEFT OF MOTOR VEHICLE	4500 E TRENT AVE	11/9/2018	P4
C	THEFT OF MOTOR VEHICLE	4500 E TRENT AVE	11/9/2018	P4
C	THEFT OF MOTOR VEHICLE	1800 E SOUTH RIVERTON AVE	11/10/2018	P5
C	THEFT-2D (From Building)	2900 E INDIANA AVE	11/5/2018	P5
C	THEFT-3D (All Other Thefts)	2100 E BROADWAY AVE	11/4/2018	P5
C	THEFT-3D (From Motor Vehicle)	3000 E INDIANA AVE	11/5/2018	P5
C	THEFT-3D (From Motor Vehicle)	1300 N COOK ST	11/5/2018	P5
C	THEFT-3D (From Motor Vehicle)	2900 E MARSHALL AVE	11/7/2018	P5
C	THEFT-3D (Motor Vehicle Parts or Accessories)	2900 E AUGUSTA AVE	11/5/2018	P5

For protection of victim privacy, the entire address on sexual assault crimes has been redacted.

<u>A/C</u>	<u>Offense Statute</u>	<u>Address</u>	<u>Reported Date</u>	<u>Dist</u>
C	THEFT-CITY (From Building)	1700 E TILSLEY PL	11/7/2018	P6

POLICE SUMMARY - Ending: Saturday, November 10, 2018



SE - Southeast District (P6)

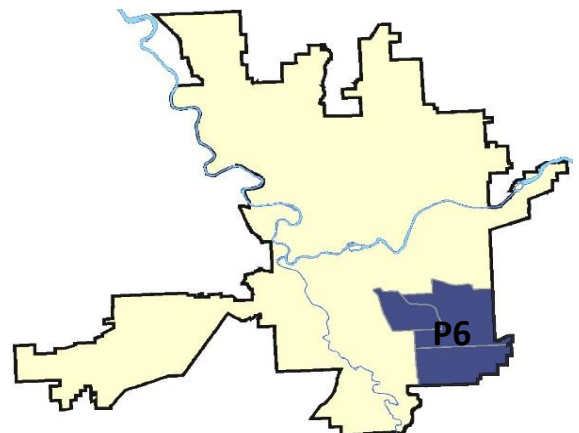
Preliminary IBR Counts

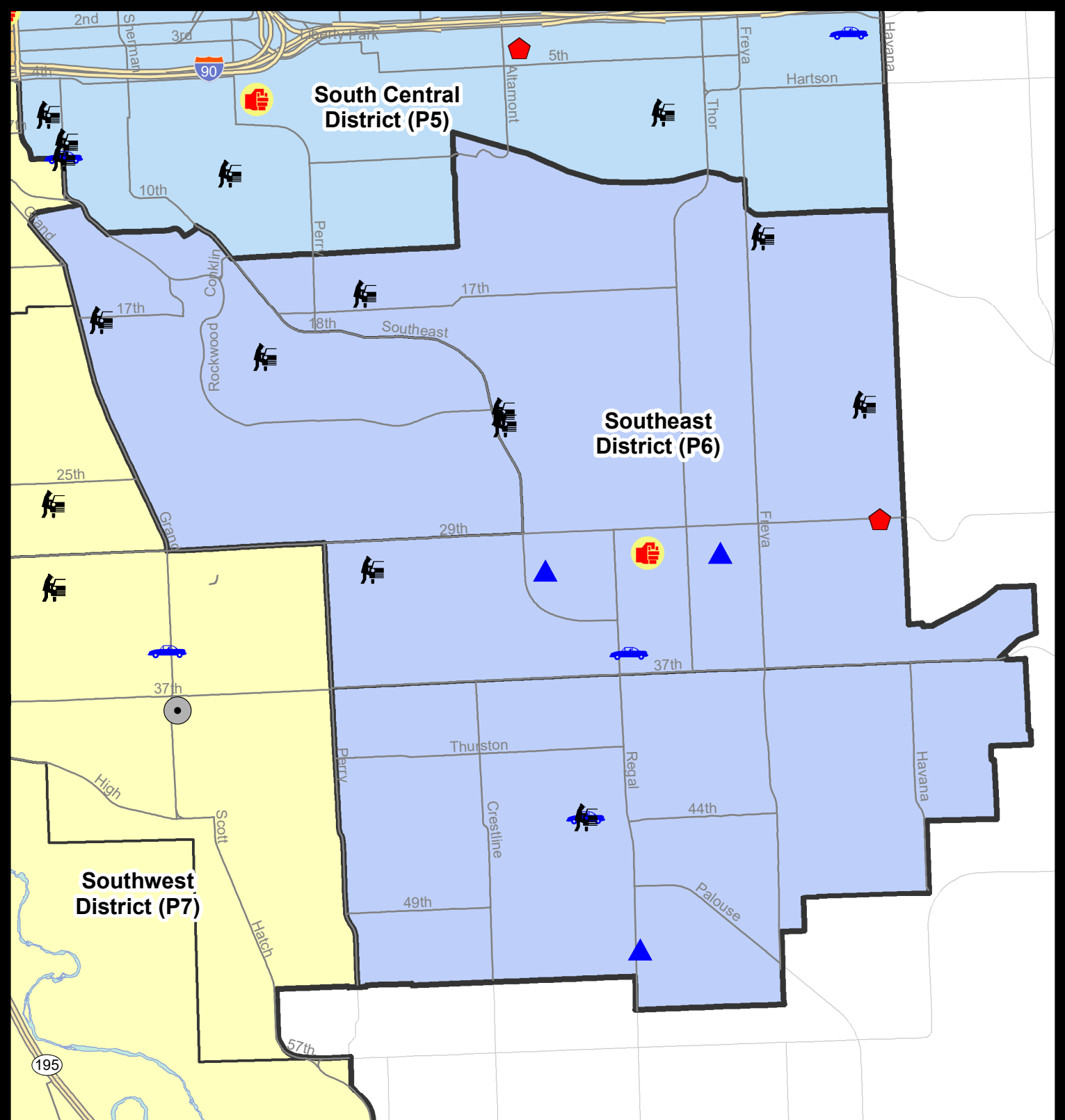
NIBRS Categories (Part 1 Selected)		7 Day Comparison			28 Day Comparison			YTD Comparison		
		Current	Prior	Percent	Current	Prior	Percent	Current	Prior	Percent
Violent	Criminal Homicide	0	0		0	0		0	0	
	Rape	0	1	-100.00%	1	0		13	16	-18.75%
	Robbery - Commercial	0	0		0	0		2	3	-33.33%
	Robbery - Person	0	1	-100.00%	1	0		5	9	-44.44%
	Aggravated Assault - Non DV	0	0		1	3	-66.67%	32	18	77.78%
	Aggravated Assault - DV	1	2	-50.00%	6	2	200.00%	30	15	100.00%
Violent Total:		1	4	-75.00%	9	5	80.00%	82	61	34.43%
Property	Burglary - Residential	1	1	0.00%	7	3	133.33%	85	111	-23.42%
	Burglary Garage	3	1	200.00%	4	5	-20.00%	33	75	-56.00%
	Burglary Commercial	0	1	-100.00%	3	1	200.00%	14	9	55.56%
	Larceny	15	18	-16.67%	71	62	14.52%	663	833	-20.41%
	Vehicle Theft	2	4	-50.00%	7	11	-36.36%	75	104	-27.88%
	Arson	0	0		0	0		3	7	-57.14%
Property Total:		21	25	-16.00%	92	82	12.20%	873	1139	-23.35%
Preliminary Part 1 Crime Totals:		22	29	-24.14%	101	87	16.09%	955	1200	-20.42%
Current 7 Day Period:		11/4/2018 - 11/10/2018			Prior 7 Day Period:		10/28/2018 - 11/3/2018			
Current 28 Day Period:		10/14/2018 - 11/10/2018			Prior 28 Day Period:		9/16/2018 - 10/13/2018			
Current YTD Day Period:		1/1/2018 - 11/10/2018			Prior YTD Period:		1/1/2017 - 11/10/2017			

Prepared by SPD Crime Analysis Office - Monday, November 12, 2018

NOTE: SPD moved from UCR to the NIBRS reporting standard on 10/4/16 following the transition to a new RMS System. [Numbers on CompStat reports prior to this date should not be used as a comparison to those on this report.](#) Additional info on these reporting standards can be found on the FBI website: <https://ucr.fbi.gov/nibrs-overview>

This chart represents Preliminary counts of selected crime categories from Police Case Reports. Full statistical analysis to determine the confidence level of this data has not been performed. The % change columns on the preliminary counts differ from the percentage change on the NIBRS crime report, sometimes significantly. The CompStat report is designed for operational use and includes only selected NIBRS categories and coding less complex than full NIBRS rules. Official statistics for these and other NIBRS categories can be found on WASPC & FBI websites once available.





City of Spokane
Southeast District (P6)
Selected Crime Codes
2018-11-04 to 2018-11-10
 Prepared By:
Crime Analysis Unit
Spokane Police Department

Legend

NIBRS Events	Criminal Homicide	Robbery Person	Burglary Commercial
Rape	Aggravated Assault	Vehicle Prowling	Vehicle Theft
Robbery Commercial	Burglary Residential	Arson	
	Burglary Garage		

*Cases Represent LERMS Crime Codes
 Points may indicate multiple events
 Note: Veh Prowl is only Larceny displayed*

Spokane Police

For Additional Information on Incidents pertaining to an Area, Trend, or Pattern Contact Information Analysis

0 0.15 0.3 0.6 Miles

Geographic Information System

THIS IS NOT A LEGAL DOCUMENT:
 The information shown on this map is compiled from various sources and is subject to constant revision. Information shown on this map should not be used to determine the location of facilities in relationship to property lines, section lines, streets, etc.

Sunday - Saturday

SE - Southeast District (P6)

11/4/2018 TO 11/10/2018



<u>A/C</u>	<u>Offense Statute</u>	<u>Address</u>	<u>Reported Date</u>	<u>Dist</u>
<u>SPC6LH</u>				
C	ASSAULT-2D	3000 E 30TH AVE	11/9/2018	P6
C	BURGLARY 2D GARAGE	3100 S COOK ST	11/5/2018	P6
A	BURGLARY 2D GARAGE	3000 S THOR ST	11/7/2018	P6
C	BURGLARY-RESIDENTIAL	4200 E 29TH AVE	11/5/2018	P6
C	THEFT OF MOTOR VEHICLE	2900 E 36TH AVE	11/10/2018	P6
C	THEFT-3D (All Other Thefts)	3200 E 20TH AVE	11/7/2018	P6
C	THEFT-3D (From Motor Vehicle)	1600 E 30TH AVE	11/5/2018	P5
C	THEFT-3D (From Motor Vehicle)	2200 S SOUTHEAST BLVD	11/6/2018	P6
C	THEFT-3D (From Motor Vehicle)	3600 E 14TH AVE	11/8/2018	P6
C	THEFT-3D (From Motor Vehicle)	2200 S CUBA ST	11/8/2018	P6
C	THEFT-3D (From Motor Vehicle)	2300 S SOUTHEAST BLVD	11/9/2018	P6
C	THEFT-3D (From Motor Vehicle)	1600 E 16TH AVE	11/9/2018	P5
C	THEFT-CITY (Motor Vehicle Parts or Accessories)	2900 E 36TH AVE	11/10/2018	P6
C	THEFT-CITY (Shoplifting)	2500 E 29TH AVE	11/9/2018	P6
<u>SPC6RW</u>				
C	MAIL THEFT (All Others)	500 E 18TH AVE	11/8/2018	P6
C	THEFT-3D (From Motor Vehicle)	300 E 17TH AVE	11/5/2018	P6
C	THEFT-3D (From Motor Vehicle)	1000 E 19TH AVE	11/9/2018	P6
<u>SPC6SG</u>				
C	BURGLARY 2D GARAGE	5100 S REGAL ST	11/6/2018	P6
C	THEFT OF MOTOR VEHICLE	4300 S CRAFTSMAN CT	11/8/2018	P6
C	THEFT-2D (From Motor Vehicle)	4300 S CRAFTSMAN CT	11/8/2018	P6
C	THEFT-3D (Shoplifting)	4900 S REGAL ST	11/8/2018	P6
C	THEFT-CITY (Shoplifting)	4500 S REGAL ST	11/4/2018	P6

POLICE SUMMARY - Ending: Saturday, November 10, 2018



SW - Southwest District (P7)

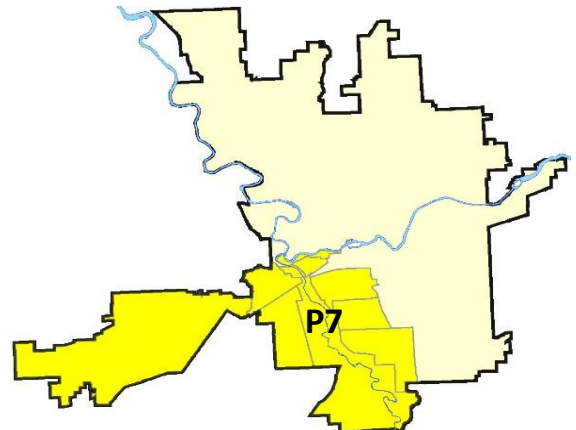
Preliminary IBR Counts

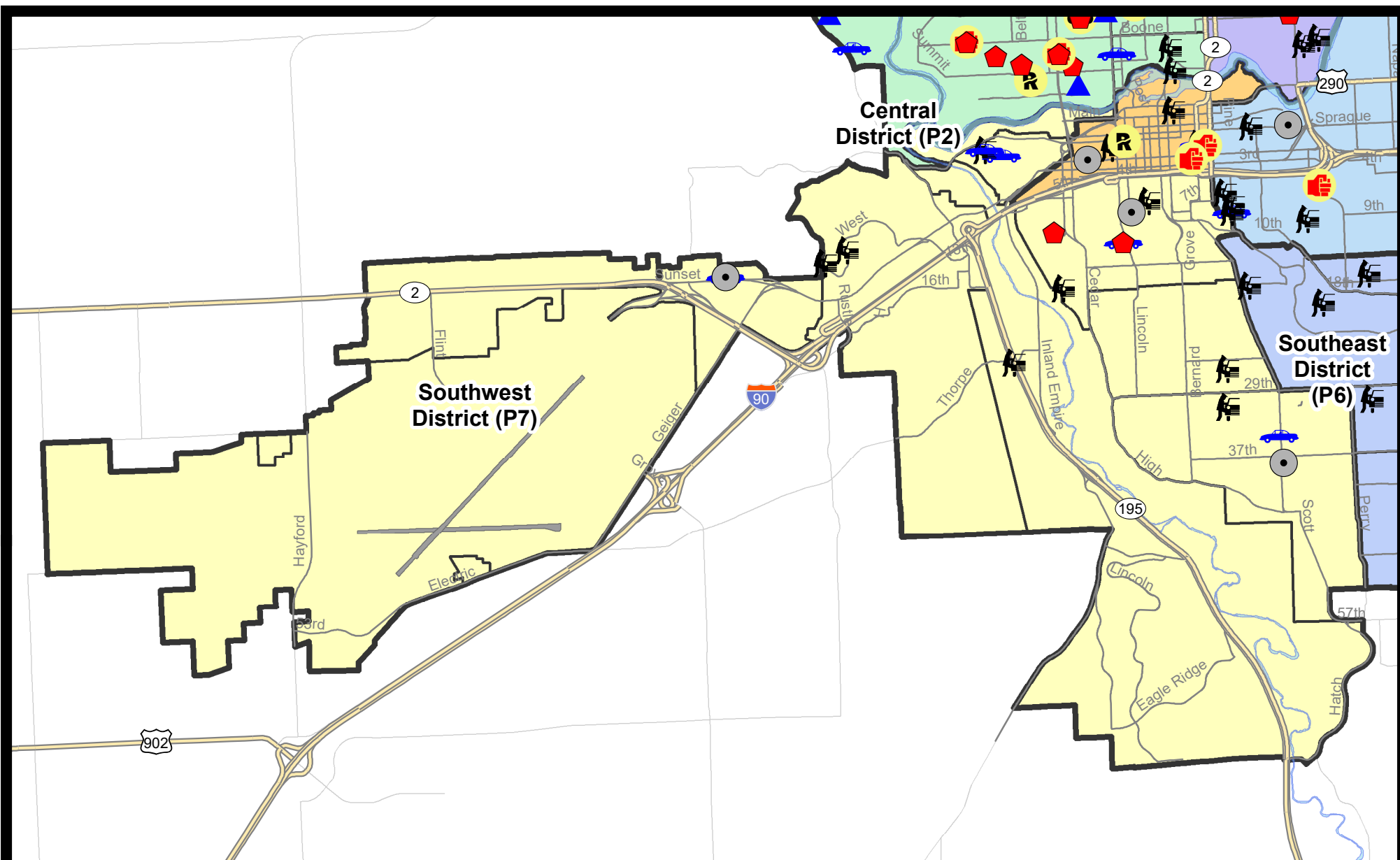
NIBRS Categories (Part 1 Selected)		7 Day Comparison			28 Day Comparison			YTD Comparison		
		Current	Prior	Percent	Current	Prior	Percent	Current	Prior	Percent
Violent	Criminal Homicide	0	0		0	0		0	1	-100.00%
	Rape	0	1	-100.00%	2	4	-50.00%	29	24	20.83%
	Robbery - Commercial	0	0		0	1	-100.00%	4	2	100.00%
	Robbery - Person	0	0		0	0		16	11	45.45%
	Aggravated Assault - Non DV	0	0		2	7	-71.43%	55	37	48.65%
	Aggravated Assault - DV	0	1	-100.00%	4	4	0.00%	38	29	31.03%
Violent Total:		0	2	-100.00%	8	16	-50.00%	142	104	36.54%
Property	Burglary - Residential	2	1	100.00%	9	12	-25.00%	127	130	-2.31%
	Burglary Garage	0	2	-100.00%	3	9	-66.67%	70	82	-14.63%
	Burglary Commercial	3	3	0.00%	6	4	50.00%	38	34	11.76%
	Larceny	22	27	-18.52%	93	90	3.33%	1048	1317	-20.43%
	Vehicle Theft	5	2	150.00%	14	13	7.69%	169	179	-5.59%
	Arson	0	0		0	1	-100.00%	3	8	-62.50%
Property Total:		32	35	-8.57%	125	129	-3.10%	1455	1750	-16.86%
Preliminary Part 1 Crime Totals:		32	37	-13.51%	133	145	-8.28%	1597	1854	-13.86%
Current 7 Day Period:		11/4/2018 - 11/10/2018			Prior 7 Day Period:		10/28/2018 - 11/3/2018			
Current 28 Day Period:		10/14/2018 - 11/10/2018			Prior 28 Day Period:		9/16/2018 - 10/13/2018			
Current YTD Day Period:		1/1/2018 - 11/10/2018			Prior YTD Period:		1/1/2017 - 11/10/2017			

Prepared by SPD Crime Analysis Office - Monday, November 12, 2018

NOTE: SPD moved from UCR to the NIBRS reporting standard on 10/4/16 following the transition to a new RMS System. [Numbers on CompStat reports prior to this date should not be used as a comparison to those on this report.](#) Additional info on these reporting standards can be found on the FBI website: <https://ucr.fbi.gov/nibrs-overview>

This chart represents Preliminary counts of selected crime categories from Police Case Reports. Full statistical analysis to determine the confidence level of this data has not been performed. The % change columns on the preliminary counts differ from the percentage change on the NIBRS crime report, sometimes significantly. The CompStat report is designed for operational use and includes only selected NIBRS categories and coding less complex than full NIBRS rules. Official statistics for these and other NIBRS categories can be found on WASPC & FBI websites once available.



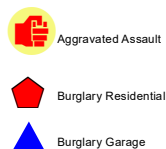



City of Spokane
Southwest District (P7)
Selected
Crime Types
2018-11-04 to 2018-11-10

Prepared By:
Crime Analysis Unit
Spokane Police Department

Legend

NIBRS Events



Cases Represent LERMS Crime Codes
 Points may indicate multiple events
 Note: Veh Prowl is only Larceny category displayed



For Additional Information on Incidents
 pertaining to an Area, Trend, or Pattern
 Contact Information Analysis

0 0.2 0.4 0.6 0.8 1 1.2 1.4 1.6 Miles



THIS IS NOT A LEGAL DOCUMENT:
 The information shown on this map is compiled
 from various sources and is subject to constant
 revision. Information shown on this map should
 not be used to determine the location of facilities
 in relationship to property lines, section lines,
 streets, etc.



Sunday - Saturday

SE - Southwest District (P7)

11/4/2018 TO 11/10/2018



<u>A/C</u>	<u>Offense Statute</u>	<u>Address</u>	<u>Reported Date</u>	<u>Dist</u>
C	THEFT-2D (From Motor Vehicle)	195	11/5/2018	P7
<u>SPD7BA</u>				
C	THEFT OF MOTOR VEHICLE	100 S POPLAR ST	11/4/2018	P7
C	THEFT OF MOTOR VEHICLE	2200 W PACIFIC AVE	11/6/2018	P7
A	VEHICLE PROWLING-2D/From Motor Vehicle	100 S POPLAR ST	11/4/2018	P7
<u>SPD7CH</u>				
C	BURGLARY 2D COMMERCIAL	700 S LINCOLN ST	11/10/2018	P7
C	BURGLARY-RESIDENTIAL	900 S ASH ST	11/7/2018	P7
C	BURGLARY-RESIDENTIAL	1000 W 11TH AVE	11/8/2018	P7
C	THEFT OF MOTOR VEHICLE	1000 W 11TH AVE	11/8/2018	P7
C	THEFT-3D (All Other Thefts)	1100 W 11TH AVE	11/7/2018	P7
C	THEFT-3D (From Building)	1100 W 11TH AVE	11/4/2018	P7
C	THEFT-3D (From Building)	100 W 8TH AVE	11/7/2018	P7
C	THEFT-3D (From Building)	500 S MADISON ST	11/9/2018	P7
C	THEFT-3D (From Motor Vehicle)	600 W 7TH AVE	11/4/2018	P7
C	THEFT-3D (From Motor Vehicle)	1600 S ASH ST	11/7/2018	P7
<u>SPD7CS</u>				
C	BURGLARY 2D COMMERCIAL	3700 S GRAND BLVD	11/8/2018	P5
C	MAIL THEFT (All Others)	700 E 37TH AVE	11/10/2018	P7
C	THEFT OF MOTOR VEHICLE	3400 S GRAND BLVD	11/8/2018	P6
C	THEFT-1D (All Other Thefts)	3900 S EASTGATE CT	11/8/2018	P7
C	THEFT-3D (All Other Thefts)	200 W 34TH AVE	11/8/2018	P7
C	THEFT-3D (From Motor Vehicle)	0 E 31ST AVE	11/6/2018	P7
A	THEFT-3D (From Motor Vehicle)	0 E 31ST AVE	11/6/2018	P7
C	THEFT-3D (Shoplifting)	800 E 29TH AVE	11/4/2018	P7
<u>SPD7GT</u>				
C	THEFT-3D (Motor Vehicle Parts or Accessories)	2600 W WESTWOOD LN	11/5/2018	P7
<u>SPD7LC</u>				
C	THEFT-3D (All Other Thefts)	4000 S CHENEY SPOKANE RD	11/8/2018	P7
C	THEFT-3D (From Motor Vehicle)	W THORPE RD / S US 195 HWY	11/7/2018	P7
<u>SPD7MC</u>				
A	MAIL THEFT (All Others)	0 W 17TH AVE	11/10/2018	P7
C	THEFT-3D (From Motor Vehicle)	0 E 26TH AVE	11/9/2018	P7
<u>SPD7WH</u>				
C	THEFT-2D (From Motor Vehicle)	4300 W DESKA DR	11/7/2018	P7
C	THEFT-3D (From Motor Vehicle)	4300 W DESKA DR	11/7/2018	P7

For protection of victim privacy, the entire address on sexual assault crimes has been redacted.

<u>A/C</u>	<u>Offense Statute</u>	<u>Address</u>	<u>Reported Date</u>	<u>Dist</u>
C	THEFT-3D (From Motor Vehicle)	1000 S WESTCLIFF PL	11/7/2018	P7
<u>SPD7WP</u>				
C	BURGLARY 2D COMMERCIAL	5600 W SUNSET HWY	11/4/2018	P7
C	THEFT OF MOTOR VEHICLE	5600 W SUNSET HWY	11/4/2018	P7

SPOKANE POLICE DEPARTMENT

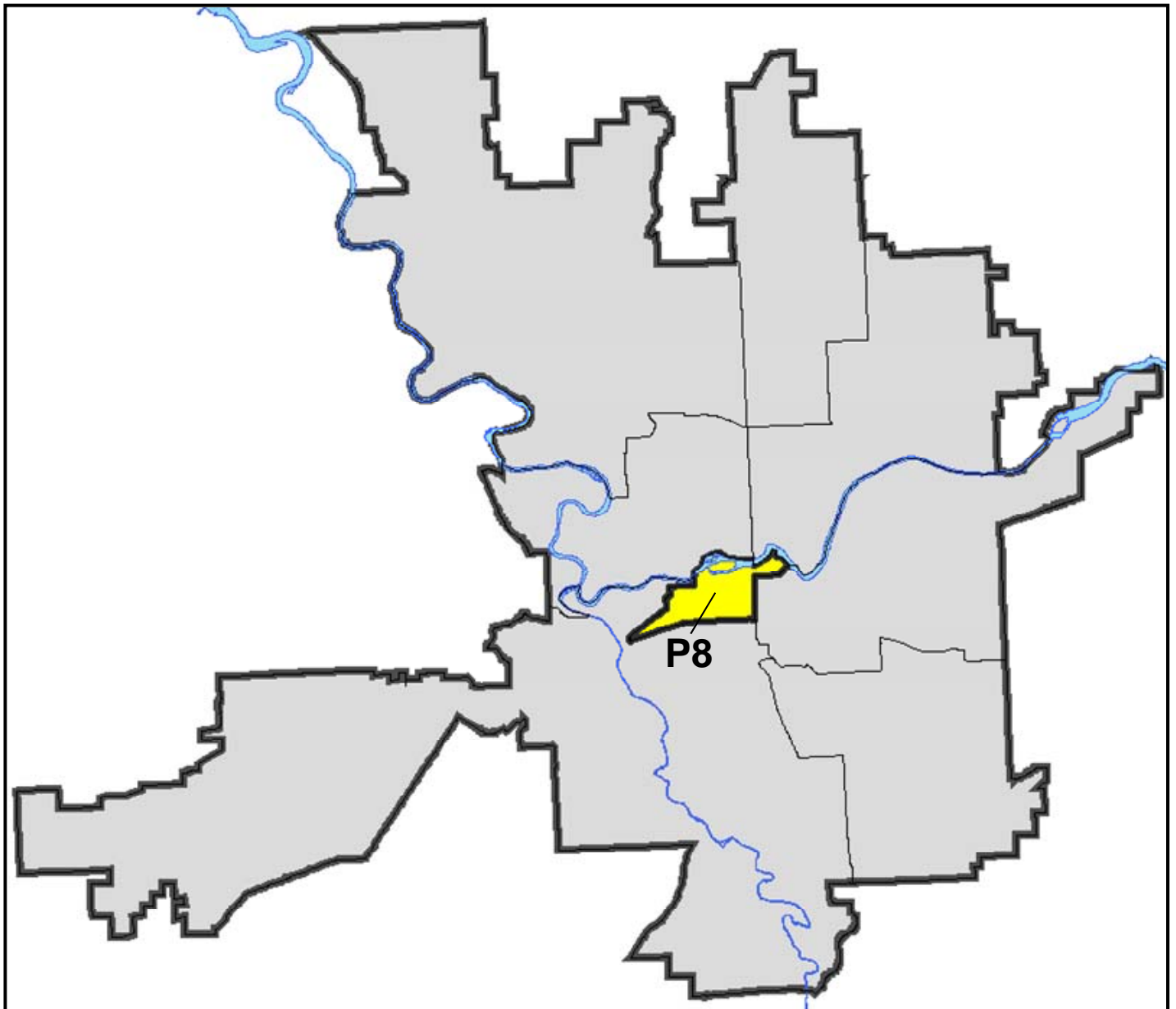
DOWNTOWN

Police Service Area



PSA Commander

Captain David Singley



POLICE SUMMARY - Ending: Saturday, November 10, 2018

DOWNTOWN PRECINCT (P8)



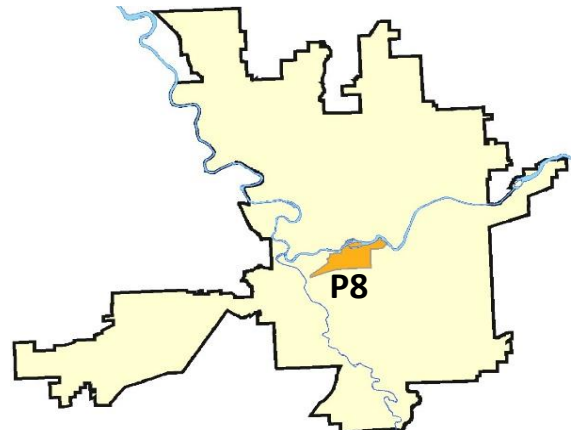
Preliminary IBR Counts

NIBRS Categories (Part 1 Selected)		7 Day Comparison			28 Day Comparison			YTD Comparison		
		Current	Prior	Percent	Current	Prior	Percent	Current	Prior	Percent
Violent	Criminal Homicide	0	0		1	0		1	0	
	Rape	1	2	-50.00%	5	5	0.00%	37	16	131.25%
	Robbery - Commercial	0	0		1	0		7	1	600.00%
	Robbery - Person	0	1	-100.00%	3	5	-40.00%	39	36	8.33%
	Aggravated Assault - Non DV	2	2	0.00%	13	11	18.18%	124	85	45.88%
	Aggravated Assault - DV	0	0		0	5	-100.00%	21	17	23.53%
Violent Total:		3	5	-40.00%	23	26	-11.54%	229	155	47.74%
Property	Burglary - Residential	0	0		0	2	-100.00%	22	28	-21.43%
	Burglary Garage	0	0		0	0		0	2	-100.00%
	Burglary Commercial	1	3	-66.67%	5	2	150.00%	55	37	48.65%
	Larceny	23	15	53.33%	71	78	-8.97%	1004	1025	-2.05%
	Vehicle Theft	2	2	0.00%	4	6	-33.33%	64	48	33.33%
	Arson	0	0		0	0		9	1	800.00%
Property Total:		26	20	30.00%	80	88	-9.09%	1154	1141	1.14%
Preliminary Part 1 Crime Totals:		29	25	16.00%	103	114	-9.65%	1383	1296	6.71%
Current 7 Day Period:		11/4/2018 - 11/10/2018			Prior 7 Day Period:		10/28/2018 - 11/3/2018			
Current 28 Day Period:		10/14/2018 - 11/10/2018			Prior 28 Day Period:		9/16/2018 - 10/13/2018			
Current YTD Day Period:		1/1/2018 - 11/10/2018			Prior YTD Period:		1/1/2017 - 11/10/2017			

Prepared by SPD Crime Analysis Office - Monday, November 12, 2018

NOTE: SPD moved from UCR to the NIBRS reporting standard on 10/4/16 following the transition to a new RMS System. [Numbers on CompStat reports prior to this date should not be used as a comparison to those on this report.](#) Additional info on these reporting standards can be found on the FBI website: <https://ucr.fbi.gov/nibrs-overview>

This chart represents Preliminary counts of selected crime categories from Police Case Reports. Full statistical analysis to determine the confidence level of this data has not been performed. The % change columns on the preliminary counts differ from the percentage change on the NIBRS crime report, sometimes significantly. The CompStat report is designed for operational use and includes only selected NIBRS categories and coding less complex than full NIBRS rules. Official statistics for these and other NIBRS categories can be found on WASPC & FBI websites once available.



Sunday - Saturday

SW - Downtown District (P8)

11/4/2018 TO 11/10/2018



<u>A/C</u>	<u>Offense Statute</u>	<u>Address</u>	<u>Reported Date</u>	<u>Dist</u>
C	THEFT OF MOTOR VEHICLE	SPRAGUE/HOWARD	11/10/2018	P8
C	THEFT-2D (All Other Thefts)	100 BLOCK S CEDAR ST	11/4/2018	P8
<u>SPD8RS</u>				
C	ASSAULT-3D (d)or(f) (Weapon/Instrument/Bodily Harm)	S STATE ST / W PACIFIC AVE	11/7/2018	P8
C	BURGLARY 2D COMMERCIAL	1300 W 2ND AVE	11/7/2018	P8
C	MAIL THEFT (All Others)	1100 W 1ST AVE	11/10/2018	P8
C	RAPE-1ST DEG (RAPE)		11/7/2018	P6
C	THEFT OF MOTOR VEHICLE	0 W PACIFIC AVE	11/5/2018	P8
C	THEFT(FIREARM) (From Building)	900 W 1ST AVE	11/4/2018	P8
C	THEFT-2D (All Other Thefts)	700 W MAIN AVE	11/4/2018	P8
C	THEFT-2D (All Other Thefts)	700 W RIVERSIDE AVE	11/7/2018	P8
C	THEFT-2D (From Building)	200 W RIVERSIDE AVE	11/6/2018	P8
C	THEFT-2D (From Building)	700 W MAIN AVE	11/7/2018	P8
C	THEFT-2D (From Building)	200 W SPOKANE FALLS BLVD	11/7/2018	P8
C	THEFT-2D (From Building)	1000 W 2ND AVE	11/9/2018	P8
C	THEFT-2D (From Motor Vehicle)	0 W PACIFIC AVE	11/5/2018	P8
C	THEFT-3D (All Other Thefts)	500 W SPRAGUE AVE	11/5/2018	P8
C	THEFT-3D (All Other Thefts)	0 W PACIFIC AVE	11/5/2018	P8
C	THEFT-3D (All Other Thefts)	0 S POST ST	11/9/2018	P8
C	THEFT-3D (All Other Thefts)	200 W RIVERSIDE AVE	11/10/2018	P8
C	THEFT-3D (From Building)	700 W RIVERSIDE AVE	11/6/2018	P8
C	THEFT-3D (From Building)	300 W SPOKANE FALLS BLVD	11/7/2018	P8
C	THEFT-3D (From Building)	900 W MAIN AVE	11/7/2018	P8
C	THEFT-3D (From Building)	100 S JEFFERSON ST	11/8/2018	P8
C	THEFT-3D (From Building)	100 S BROWNE ST	11/9/2018	P8
C	THEFT-3D (From Motor Vehicle)	300 W SPOKANE FALLS BLVD	11/4/2018	P8
C	THEFT-3D (From Motor Vehicle)	1000 W RAILROAD AVE	11/7/2018	P8
C	THEFT-3D (Shoplifting)	0 N POST ST	11/5/2018	P8
C	THEFT-CITY (From Building)	100 S BROWNE ST	11/9/2018	P7
C	WEAPON(INTIMIDATE WITH)	100 W 3RD AVE	11/8/2018	P8

POLICE SUMMARY - Ending: Saturday, November 10, 2018



Other Jurisdiction or Unk District

Preliminary IBR Counts

NIBRS Categories (Part 1 Selected)		7 Day Comparison			28 Day Comparison			YTD Comparison		
		Current	Prior	Percent	Current	Prior	Percent	Current	Prior	Percent
Violent	Criminal Homicide	0	0		0	0		0	0	
	Rape	0	0		0	0		5	13	-61.54%
	Robbery - Commercial	0	0		0	0		0	8	-100.00%
	Robbery - Person	0	0		0	0		0	13	-100.00%
	Aggravated Assault - Non DV	0	0		0	1	-100.00%	2	48	-95.83%
	Aggravated Assault - DV	0	0		0	0		1	9	-88.89%
Violent Total:		0	0		0	1	-100.00%	8	91	-91.21%
Property	Burglary - Residential	0	0		0	1	-100.00%	2	2	0.00%
	Burglary Garage	0	0		0	0		0	3	-100.00%
	Burglary Commercial	0	0		0	0		2	1	100.00%
	Larceny	1	0		2	2	0.00%	29	46	-36.96%
	Vehicle Theft	0	0		0	0		5	32	-84.38%
	Arson	0	0		0	0		0	2	-100.00%
Property Total:		1	0		2	3	-33.33%	38	86	-55.81%
Preliminary Part 1 Crime Totals:		1	0		2	4	-50.00%	46	177	-74.01%
Current 7 Day Period:		11/4/2018 - 11/10/2018			Prior 7 Day Period:		10/28/2018 - 11/3/2018			
Current 28 Day Period:		10/14/2018 - 11/10/2018			Prior 28 Day Period:		9/16/2018 - 10/13/2018			
Current YTD Day Period:		1/1/2018 - 11/10/2018			Prior YTD Period:		1/1/2017 - 11/10/2017			

Prepared by SPD Crime Analysis Office - Monday, November 12, 2018

NOTE: SPD moved from UCR to the NIBRS reporting standard on 10/4/16 following the transition to a new RMS System. [Numbers on CompStat reports prior to this date should not be used as a comparison to those on this report.](#) Additional info on these reporting standards can be found on the FBI website: <https://ucr.fbi.gov/nibrs-overview>

This chart represents Preliminary counts of selected crime categories from Police Case Reports. Full statistical analysis to determine the confidence level of this data has not been performed. The % change columns on the preliminary counts differ from the percentage change on the NIBRS crime report, sometimes significantly. The CompStat report is designed for operational use and includes only selected NIBRS categories and coding less complex than full NIBRS rules. Official statistics for these and other NIBRS categories can be found on WASPC & FBI websites once available.

Sunday - Saturday

11/4/2018 TO 11/10/2018

Other Jurisdiction/Unk District



A/C **Offense Statute**

Address

Reported Date

Dist

SC10

C THEFT-3D (All Other Thefts)

S REGAL ST / E 55TH AVE

11/7/2018

P6