

# SPOKANE POLICE DEPARTMENT

## PRELIMINARY CITYWIDE **IBR** CRIME REPORT



### Preliminary IBR Counts

CHIEF OF POLICE

Craig Meidl

Period Ending: Saturday, October 20, 2018

NIBRS Categories (Part 1 Selected)		7 Day Comparison			28 Day Comparison			YTD Comparison		
		Current	Prior	Percent	Current	Prior	Percent	Current	Prior	Percent
Violent	Criminal Homicide	1	0		1	0		6	5	20.00%
	Rape	3	5	-40.00%	20	37	-45.95%	251	193	30.05%
	Robbery - Commercial	2	1	100.00%	7	9	-22.22%	68	67	1.49%
	Robbery - Person	2	6	-66.67%	25	19	31.58%	194	178	8.99%
	Aggravated Assault - Non DV	13	15	-13.33%	56	43	30.23%	548	465	17.85%
	Aggravated Assault - DV	12	6	100.00%	30	26	15.38%	351	272	29.04%
	Violent Total:	33	33	0.00%	139	134	3.73%	1418	1180	20.17%
Property	Burglary - Residential	19	24	-20.83%	93	86	8.14%	897	1033	-13.17%
	Burglary Garage	9	16	-43.75%	43	58	-25.86%	467	514	-9.14%
	Burglary Commercial	8	7	14.29%	42	38	10.53%	361	372	-2.96%
	Larceny	250	263	-4.94%	1027	981	4.69%	10329	10500	-1.63%
	Vehicle Theft	27	42	-35.71%	139	133	4.51%	1409	1491	-5.50%
	Arson	0	1	-100.00%	3	7	-57.14%	42	42	0.00%
	Property Total:	313	353	-11.33%	1347	1303	3.38%	13505	13952	-3.20%
Preliminary Part 1 Crime Totals:		346	386	-10.36%	1486	1437	3.41%	14923	15132	-1.38%
Current 7 Day Period:		10/14/2018 - 10/20/2018			Prior 7 Day Period:		10/7/2018 - 10/13/2018			
Current 28 Day Period:		9/23/2018 - 10/20/2018			Prior 28 Day Period:		8/26/2018 - 9/22/2018			
Current YTD Day Period:		1/1/2018 - 10/20/2018			Prior YTD Period:		1/1/2017 - 10/20/2017			

Prepared by SPD Crime Analysis Office - Monday, October 22, 2018

**NOTE:** SPD moved from UCR to the NIBRS reporting standard on 10/4/16 following the transition to a new RMS System. [Numbers on CompStat reports prior to this date should not be used as a comparison to those on this report.](#) Additional info on these reporting standards can be found on the FBI website: <https://ucr.fbi.gov/nibrs-overview>

This chart represents Preliminary counts of selected crime categories from Police Case Reports. Full statistical analysis to determine the confidence level of this data has not been performed. The % change columns on the preliminary counts differ from the percentage change on the NIBRS crime report, sometimes significantly. The CompStat report is designed for operational use and includes only selected NIBRS categories and coding less complex than full NIBRS rules. Official statistics for these and other NIBRS categories can be found on WASPC & FBI websites once available.



# SPOKANE POLICE DEPARTMENT



## NORTH Police Service Area

### PSA Commander

Captain Dan Torok

Northwest District (P1)

Central District (P2)

Neva-Wood District (P3)

Northeast District (P4)



POLICE SUMMARY - Ending: Saturday, October 20, 2018

## ***NORTH PRECINCT (P1, P2, P3, and P4)***



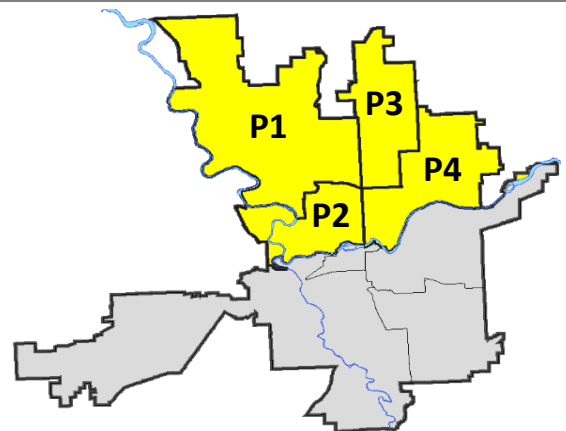
### Preliminary IBR Counts

NIBRS Categories (Part 1 Selected)		7 Day Comparison			28 Day Comparison			YTD Comparison		
		Current	Prior	Percent	Current	Prior	Percent	Current	Prior	Percent
<b>Violent</b>	Criminal Homicide	0	0		0	0		4	4	0.00%
	Rape	2	2	0.00%	8	28	-71.43%	147	110	33.64%
	Robbery - Commercial	1	1	0.00%	5	6	-16.67%	48	47	2.13%
	Robbery - Person	2	5	-60.00%	16	10	60.00%	110	89	23.60%
	Aggravated Assault - Non DV	5	4	25.00%	18	23	-21.74%	276	229	20.52%
	Aggravated Assault - DV	10	5	100.00%	20	14	42.86%	225	171	31.58%
<b>Violent Total:</b>		20	17	17.65%	67	81	-17.28%	810	650	24.62%
<b>Property</b>	Burglary - Residential	15	19	-21.05%	67	49	36.73%	565	646	-12.54%
	Burglary Garage	8	8	0.00%	30	33	-9.09%	327	324	0.93%
	Burglary Commercial	8	5	60.00%	28	14	100.00%	182	226	-19.47%
	Larceny	162	182	-10.99%	676	624	8.33%	6701	6389	4.88%
	Vehicle Theft	22	27	-18.52%	98	94	4.26%	950	905	4.97%
	Arson	0	1	-100.00%	2	3	-33.33%	22	24	-8.33%
<b>Property Total:</b>		215	242	-11.16%	901	817	10.28%	8747	8514	2.74%
<b>Preliminary Part 1 Crime Totals:</b>		235	259	-9.27%	968	898	7.80%	9557	9164	4.29%
<b>Current 7 Day Period:</b>		10/14/2018 - 10/20/2018			<b>Prior 7 Day Period:</b>		10/7/2018 - 10/13/2018			
<b>Current 28 Day Period:</b>		9/23/2018 - 10/20/2018			<b>Prior 28 Day Period:</b>		8/26/2018 - 9/22/2018			
<b>Current YTD Day Period:</b>		1/1/2018 - 10/20/2018			<b>Prior YTD Period:</b>		1/1/2017 - 10/20/2017			

Prepared by SPD Crime Analysis Office - Monday, October 22, 2018

**NOTE:** SPD moved from UCR to the NIBRS reporting standard on 10/4/16 following the transition to a new RMS System. [Numbers on CompStat reports prior to this date should not be used as a comparison to those on this report.](#) Additional info on these reporting standards can be found on the FBI website: <https://ucr.fbi.gov/nibrs-overview>

This chart represents Preliminary counts of selected crime categories from Police Case Reports. Full statistical analysis to determine the confidence level of this data has not been performed. The % change columns on the preliminary counts differ from the percentage change on the NIBRS crime report, sometimes significantly. The CompStat report is designed for operational use and includes only selected NIBRS categories and coding less complex than full NIBRS rules. Official statistics for these and other NIBRS categories can be found on WASPC & FBI websites once available.



POLICE SUMMARY - Ending: Saturday, October 20, 2018



## NW - Northwest District (P1)

### Preliminary IBR Counts

NIBRS Categories (Part 1 Selected)		7 Day Comparison			28 Day Comparison			YTD Comparison		
		Current	Prior	Percent	Current	Prior	Percent	Current	Prior	Percent
<b>Violent</b>	Criminal Homicide	0	0		0	0		1	1	0.00%
	Rape	1	0		1	6	-83.33%	31	26	19.23%
	Robbery - Commercial	0	0		1	0		5	4	25.00%
	Robbery - Person	1	0		3	1	200.00%	15	13	15.38%
	Aggravated Assault - Non DV	2	0		4	6	-33.33%	43	39	10.26%
	Aggravated Assault - DV	0	0		0	4	-100.00%	30	24	25.00%
<b>Violent Total:</b>		4	0		9	17	-47.06%	125	107	16.82%
<b>Property</b>	Burglary - Residential	2	2	0.00%	9	10	-10.00%	127	177	-28.25%
	Burglary Garage	4	2	100.00%	9	9	0.00%	82	107	-23.36%
	Burglary Commercial	2	1	100.00%	5	1	400.00%	27	32	-15.63%
	Larceny	32	51	-37.25%	167	143	16.78%	1400	1310	6.87%
	Vehicle Theft	5	8	-37.50%	25	18	38.89%	149	170	-12.35%
	Arson	0	0		0	1	-100.00%	4	7	-42.86%
<b>Property Total:</b>		45	64	-29.69%	215	182	18.13%	1789	1803	-0.78%
<b>Preliminary Part 1 Crime Totals:</b>		49	64	-23.44%	224	199	12.56%	1914	1910	0.21%
<b>Current 7 Day Period:</b>		10/14/2018 - 10/20/2018			<b>Prior 7 Day Period:</b>		10/7/2018 - 10/13/2018			
<b>Current 28 Day Period:</b>		9/23/2018 - 10/20/2018			<b>Prior 28 Day Period:</b>		8/26/2018 - 9/22/2018			
<b>Current YTD Day Period:</b>		1/1/2018 - 10/20/2018			<b>Prior YTD Period:</b>		1/1/2017 - 10/20/2017			

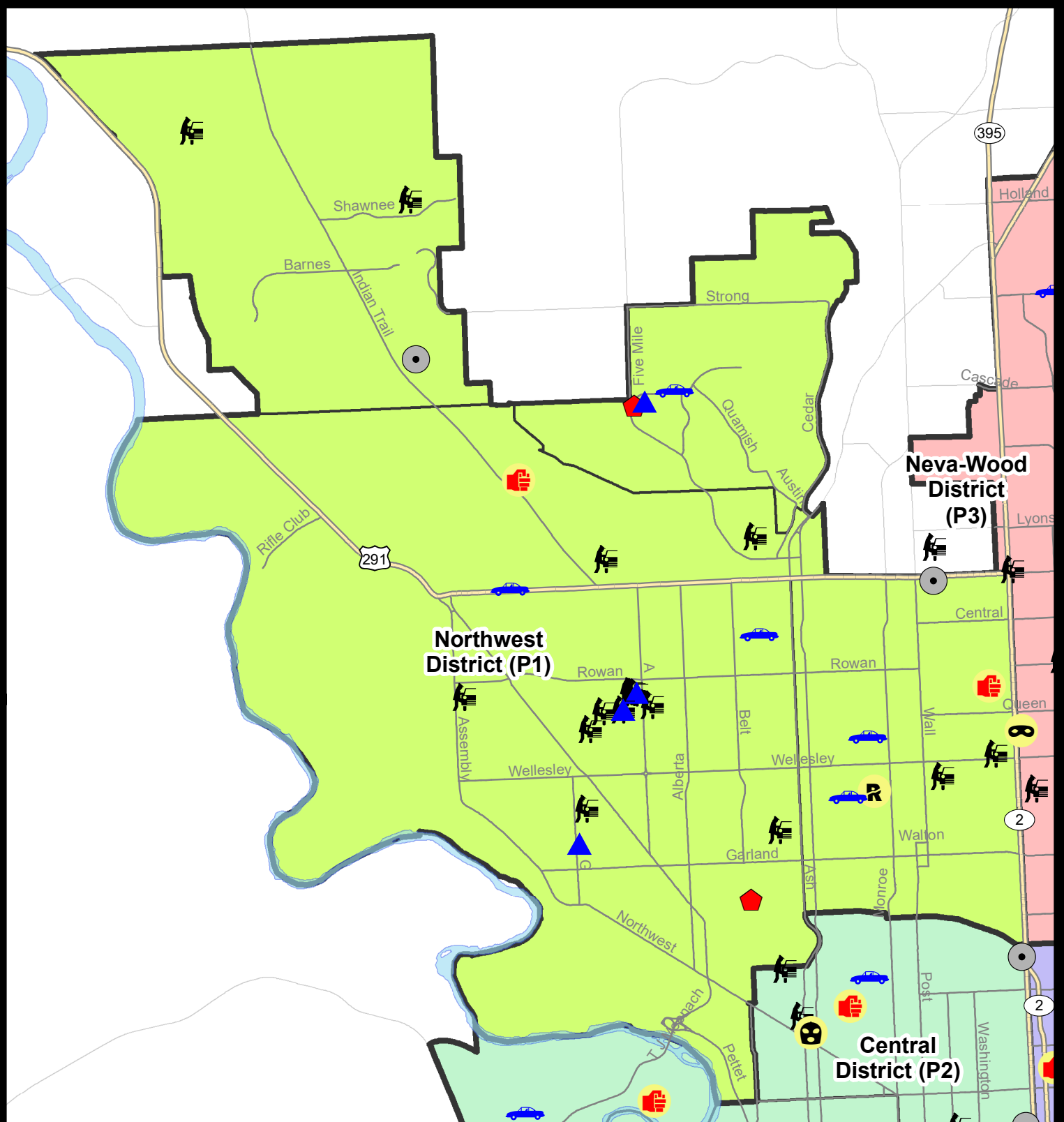
Prepared by SPD Crime Analysis Office - Monday, October 22, 2018

**NOTE:** SPD moved from UCR to the NIBRS reporting standard on 10/4/16 following the transition to a new RMS System. [Numbers on CompStat reports prior to this date should not be used as a comparison to those on this report.](#) Additional info on these reporting standards can be found on the FBI website: <https://ucr.fbi.gov/nibrs-overview>

This chart represents Preliminary counts of selected crime categories from Police Case Reports. Full statistical analysis to determine the confidence level of this data has not been performed. The % change columns on the preliminary counts differ from the percentage change on the NIBRS crime report, sometimes significantly. The CompStat report is designed for operational use and includes only selected NIBRS categories and coding less complex than full NIBRS rules. Official statistics for these and other NIBRS categories can be found on WASPC & FBI websites once available.







**City of Spokane**  
**Northwest District (P1)**  
**Selected**  
**Crime Codes**  
**2018-10-14 to 2018-10-20**  
**Prepared By:**  
**Crime Analysis Unit**  
**Spokane Police Department**

**Legend**

**NIBRS Events**

Criminal Homicide	Robbery Person	Burglary Commercial
Rape	Aggravated Assault	Vehicle Prowling
Robbery Commercial	Burglary Residential	Vehicle Theft
	Burglary Garage	Arson

*Cases Represent LERMS Crime Codes  
 Points may indicate multiple events  
 Note: Veh Prowl is only Larceny displayed*

*For Additional Information on  
 Incidents pertaining to an  
 Area, Trend, or Pattern  
 Contact Information Analysis*

0 0.25 0.5 1 Miles

**THIS IS NOT A LEGAL DOCUMENT:**  
 The information shown on this map is compiled from various sources and is subject to constant revision. Information shown on this map should not be used to determine the location of facilities in relationship to property lines, section lines, streets, etc.

Sunday - Saturday

NW - Northwest District (P1)

10/14/2018 TO 10/20/2018



<u>A/C</u>	<u>Offense Statute</u>	<u>Address</u>	<u>Reported Date</u>	<u>Dist</u>
A	ROBBERY 1D PERSON (NOT PURSE SNATCHING)	CEDAR/CENTRAL	10/16/2018	P1
<b><u>SPA1BS</u></b>				
C	THEFT OF MOTOR VEHICLE	6300 N WINSTON DR	10/20/2018	P1
C	THEFT-2D (From Motor Vehicle)	1800 W NORTHRIDGE CT	10/15/2018	P1
C	THEFT-3D (From Motor Vehicle)	6500 N ELMHURST ST	10/14/2018	P1
C	VEHICULAR ASSAULT	3700 W INDIAN TRAIL RD	10/16/2018	P1
<b><u>SPA1FM</u></b>				
C	BURGLARY 2D GARAGE	2700 W ASHLEY CIR	10/20/2018	P1
C	BURGLARY-RESIDENTIAL	7800 N ASHLEY CIR	10/18/2018	P1
C	THEFT OF MOTOR VEHICLE	2400 W CASCADE WAY	10/20/2018	P1
<b><u>SPA1IT</u></b>				
C	BURGLARY 2D COMMERCIAL	8300 N JAMES CT	10/18/2018	P1
C	BURGLARY 2D FENCED AREA	8300 N JAMES CT	10/18/2018	P1
C	MAIL THEFT (All Others)	5200 W RUSSETT DR	10/18/2018	P1
C	THEFT-2D (All Other Thefts)	6500 W KITSAP DR	10/15/2018	P1
C	THEFT-2D (From Building)	4400 W SHAWNEE AVE	10/16/2018	P1
C	THEFT-2D (From Motor Vehicle)	6500 W KITSAP DR	10/15/2018	P1
C	THEFT-3D (From Building)	9900 N GLENWOOD DR	10/14/2018	P1
C	THEFT-3D (From Motor Vehicle)	9700 N SEMINOLE DR	10/15/2018	P1
<b><u>SPA1NH</u></b>				
C	ASSAULT-2D	300 W QUEEN AVE	10/19/2018	P1
C	BURGLARY 2D COMMERCIAL	500 W FRANCIS AVE	10/15/2018	P1
C	RAPE-2ND (RAPE)		10/19/2018	P1
C	THEFT OF MOTOR VEHICLE	4300 N HAWTHORNE ST	10/16/2018	P1
C	THEFT OF MOTOR VEHICLE	4900 N JEFFERSON ST	10/16/2018	P1
C	THEFT-2D (All Other Thefts)	700 W PROVIDENCE AVE	10/15/2018	P1
C	THEFT-2D (Shoplifting)	3600 N DIVISION ST	10/15/2018	P1
C	THEFT-3D (From Building)	3500 N DIVISION ST	10/19/2018	P1
C	THEFT-3D (From Motor Vehicle)	4700 N NORMANDIE ST	10/18/2018	P1
C	THEFT-3D (Shoplifting)	3400 N DIVISION ST	10/20/2018	P1
C	THEFT-CITY (From Motor Vehicle)	500 W PRINCETON AVE	10/19/2018	P2
<b><u>SPA1NW</u></b>				
C	BURGLARY 1D RESIDENTIAL	2100 W GORDON AVE	10/15/2018	P1
C	BURGLARY 2D GARAGE	3400 W LACROSSE AVE	10/14/2018	P1
C	BURGLARY 2D GARAGE	2900 W SANSON AVE	10/16/2018	P1
C	BURGLARY 2D GARAGE	3000 W MONTICELLO PL	10/16/2018	P1

<b>A/C</b>	<b>Offense Statute</b>	<b>Address</b>	<b>Reported Date</b>	<b>Dist</b>
C	THEFT OF MOTOR VEHICLE	5800 N CANNON ST	10/17/2018	P1
C	THEFT(FIREARM) (All Other)	2100 W GORDON AVE	10/15/2018	P1
C	THEFT-2D (All Other Thefts)	2900 W SANSON AVE	10/16/2018	P1
C	THEFT-3D (All Other Thefts)	1800 W ROCKWELL AVE	10/20/2018	P1
C	THEFT-3D (From Building)	2300 W WELLESLEY AVE	10/20/2018	P1
C	THEFT-3D (From Motor Vehicle)	2900 W SANSON AVE	10/16/2018	P1
A	THEFT-3D (From Motor Vehicle)	3400 W HEROY AVE	10/16/2018	P2
A	THEFT-3D (From Motor Vehicle)	2800 W EVERETT AVE	10/16/2018	P1
C	THEFT-3D (From Motor Vehicle)	2900 W SANSON AVE	10/16/2018	P1
C	THEFT-3D (From Motor Vehicle)	3000 W MONTICELLO PL	10/16/2018	P1
C	THEFT-3D (From Motor Vehicle)	2900 W SANSON AVE	10/16/2018	P1
A	THEFT-3D (From Motor Vehicle)	3200 W MONTICELLO PL	10/16/2018	P1
A	THEFT-3D (From Motor Vehicle)	5000 N FAIRMOUNT PL	10/16/2018	P1
C	THEFT-3D (From Motor Vehicle)	4100 N ELM ST	10/18/2018	P1
C	THEFT-3D (Motor Vehicle Parts or Accessories)	3500 W ROCKWELL AVE	10/19/2018	P1
C	THEFT-3D (Motor Vehicle Parts or Accessories)	2300 W WELLESLEY AVE	10/19/2018	P1
C	THEFT-CITY (Shoplifting)	2300 W WELLESLEY AVE	10/14/2018	P1
A	VEHICLE PROWLING-2D/No Theft	4300 W SANSON AVE	10/15/2018	P1

POLICE SUMMARY - Ending: Saturday, October 20, 2018



## NW - North Central District (P2)

### Preliminary IBR Counts

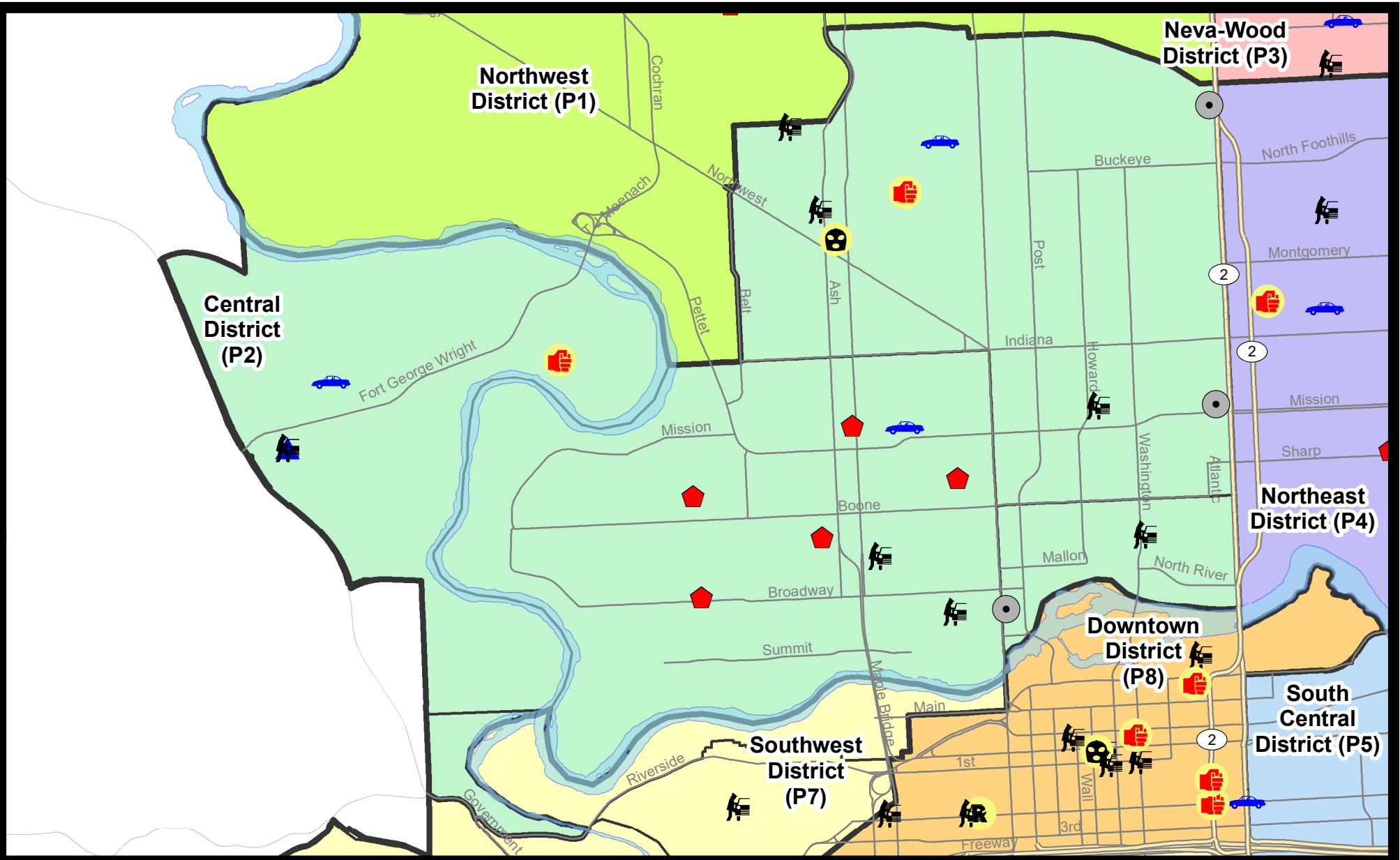
NIBRS Categories (Part 1 Selected)		7 Day Comparison			28 Day Comparison			YTD Comparison		
		Current	Prior	Percent	Current	Prior	Percent	Current	Prior	Percent
<b>Violent</b>	Criminal Homicide	0	0		0	0		0	1	-100.00%
	Rape	0	1	-100.00%	2	11	-81.82%	38	32	18.75%
	Robbery - Commercial	1	0		1	0		7	5	40.00%
	Robbery - Person	0	1	-100.00%	4	4	0.00%	32	18	77.78%
	Aggravated Assault - Non DV	0	0		1	4	-75.00%	62	65	-4.62%
	Aggravated Assault - DV	2	2	0.00%	4	4	0.00%	58	43	34.88%
<b>Violent Total:</b>		3	4	-25.00%	12	23	-47.83%	197	164	20.12%
<b>Property</b>	Burglary - Residential	5	5	0.00%	17	11	54.55%	121	160	-24.38%
	Burglary Garage	1	1	0.00%	3	4	-25.00%	65	70	-7.14%
	Burglary Commercial	3	2	50.00%	6	3	100.00%	50	81	-38.27%
	Larceny	29	34	-14.71%	110	112	-1.79%	1253	1206	3.90%
	Vehicle Theft	3	4	-25.00%	17	12	41.67%	214	182	17.58%
	Arson	0	0		0	0		2	5	-60.00%
<b>Property Total:</b>		41	46	-10.87%	153	142	7.75%	1705	1704	0.06%
<b>Preliminary Part 1 Crime Totals:</b>		44	50	-12.00%	165	165	0.00%	1902	1868	1.82%
<b>Current 7 Day Period:</b>		10/14/2018 - 10/20/2018			<b>Prior 7 Day Period:</b>		10/7/2018 - 10/13/2018			
<b>Current 28 Day Period:</b>		9/23/2018 - 10/20/2018			<b>Prior 28 Day Period:</b>		8/26/2018 - 9/22/2018			
<b>Current YTD Day Period:</b>		1/1/2018 - 10/20/2018			<b>Prior YTD Period:</b>		1/1/2017 - 10/20/2017			

Prepared by SPD Crime Analysis Office - Monday, October 22, 2018

**NOTE:** SPD moved from UCR to the NIBRS reporting standard on 10/4/16 following the transition to a new RMS System. [Numbers on CompStat reports prior to this date should not be used as a comparison to those on this report.](#) Additional info on these reporting standards can be found on the FBI website: <https://ucr.fbi.gov/nibrs-overview>

This chart represents Preliminary counts of selected crime categories from Police Case Reports. Full statistical analysis to determine the confidence level of this data has not been performed. The % change columns on the preliminary counts differ from the percentage change on the NIBRS crime report, sometimes significantly. The CompStat report is designed for operational use and includes only selected NIBRS categories and coding less complex than full NIBRS rules. Official statistics for these and other NIBRS categories can be found on WASPC & FBI websites once available.





**City of Spokane**  
**Central District (P2)**  
**Selected**  
**Crime Types**  
**2018-10-14 to 2018-10-20**  
 Prepared By:  
 Crime Analysis Unit  
 Spokane Police Department

**Legend**


**NIBRS Events**

- |                   |                    |                      |                     |
|-------------------|--------------------|----------------------|---------------------|
| Criminal Homicide | Robbery Commercial | Aggravated Assault   | Burglary Commercial |
| Rape              | Robbery Person     | Burglary Residential | Vehicle Prowling    |
|                   | Burglary Garage    | Vehicle Theft        | Arson               |

Cases Represent LERMS Crime Codes  
 Points may indicate multiple events  
 Note: Veh Prowl is only Larceny category displayed



For Additional Information on Incidents  
 pertaining to an Area, Trend, or Pattern  
 Contact Information Analysis



**THIS IS NOT A LEGAL DOCUMENT:**  
 The information shown on this map is compiled  
 from various sources and is subject to constant  
 revision. Information shown on this map should  
 not be used to determine the location of facilities  
 in relationship to property lines, section lines,  
 streets, etc.

Sunday - Saturday

NW - Central District (P2)

10/14/2018 TO 10/20/2018



<u>A/C</u>	<u>Offense Statute</u>	<u>Address</u>	<u>Reported Date</u>	<u>Dist</u>
<b><u>SPA2EG</u></b>				
C	ASSAULT-2D	1300 W CHELAN AVE	10/16/2018	P1
A	BURGLARY 2D COMMERCIAL	1600 N DIVISION ST	10/18/2018	P2
C	BURGLARY 2D COMMERCIAL	2900 N DIVISION ST	10/19/2018	P2
C	ROBBERY 2D COMMERCIAL (NOT PURSE SNATCHING)	1600 W NORTHWEST BLVD	10/18/2018	P1
C	THEFT OF MOTOR VEHICLE	1100 W CLEVELAND AVE	10/15/2018	P2
C	THEFT-1D (Pocket Picking)	1200 W FREDERICK AVE	10/16/2018	P2
C	THEFT-2D (From Motor Vehicle)	1800 W FAIRVIEW AVE	10/20/2018	P2
C	THEFT-2D (From Motor Vehicle)	1600 N HOWARD ST	10/20/2018	P2
C	THEFT-3D (All Other Thefts)	1900 N WALL ST	10/15/2018	P2
C	THEFT-3D (From Building)	1600 W NORTHWEST BLVD	10/18/2018	P2
A	THEFT-3D (From Motor Vehicle)	1700 W YORK AVE	10/15/2018	P2
C	THEFT-3D (Motor Vehicle Parts or Accessories)	1700 W MONTGOMERY AVE	10/20/2018	P2
C	THEFT-3D (Shoplifting)	1600 W NORTHWEST BLVD	10/14/2018	P2
C	THEFT-3D (Shoplifting)	1600 W NORTHWEST BLVD	10/16/2018	P2
C	THEFT-3D (Shoplifting)	1600 W NORTHWEST BLVD	10/16/2018	P2
C	THEFT-CITY (Shoplifting)	1600 W NORTHWEST BLVD	10/18/2018	P1
<b><u>SPA2RS</u></b>				
C	BURGLARY 2D COMMERCIAL	600 N MONROE ST	10/14/2018	P2
C	THEFT-2D (All Other Thefts)	300 W NORTH RIVER DR	10/19/2018	P2
C	THEFT-3D (From Motor Vehicle)	900 N WASHINGTON ST	10/17/2018	P2
<b><u>SPA2WC</u></b>				
C	BURGLARY 1D RESIDENTIAL	1600 W MISSION AVE	10/17/2018	P2
C	BURGLARY-RESIDENTIAL	1100 W SHARP AVE	10/15/2018	P2
C	BURGLARY-RESIDENTIAL	2300 W BROADWAY AVE	10/16/2018	P1
C	BURGLARY-RESIDENTIAL	2300 W SHARP AVE	10/18/2018	P1
C	BURGLARY-RESIDENTIAL	1700 W GARDNER AVE	10/19/2018	P1
C	THEFT OF MOTOR VEHICLE	1500 N CEDAR ST	10/16/2018	P2
C	THEFT-2D (All Other Thefts)	2900 W BOONE AVE	10/19/2018	P2
C	THEFT-2D (From Motor Vehicle)	1500 W DEAN AVE	10/15/2018	P2
C	THEFT-3D (All Other Thefts)	1100 N MONROE ST	10/14/2018	P2
C	THEFT-3D (All Other Thefts)	2700 W MALLON AVE	10/15/2018	P2
C	THEFT-3D (All Other Thefts)	2900 W DEAN AVE	10/16/2018	P2
C	THEFT-3D (All Other Thefts)	1800 W SHARP AVE	10/16/2018	P2
C	THEFT-3D (All Other Thefts)	2300 W GARDNER AVE	10/19/2018	P2
C	THEFT-3D (From Building)	1900 W AUGUSTA AVE	10/15/2018	P2
C	THEFT-3D (From Building)	2300 W COLLEGE AVE	10/16/2018	P2
A	THEFT-3D (From Motor Vehicle)	W COLLEGE AVE / N JEFFERSON ST	10/17/2018	P2



<b>A/C</b>	<b>Offense Statute</b>	<b>Address</b>	<b>Reported Date</b>	<b>Dist</b>
C	THEFT-3D (Motor Vehicle Parts or Accessories)	1500 W DEAN AVE	10/16/2018	P2
C	THEFT-3D (Shoplifting)	2200 W BROADWAY AVE	10/17/2018	P2
C	THEFT-CITY (Shoplifting)	1000 W SUMMIT PKWY	10/17/2018	P2

## **SPA2WH**

C	ASSAULT-2D	1900 N HOLY NAMES CT	10/18/2018	P1
C	BURGLARY 2D GARAGE	1600 N RIVER RIDGE BLVD	10/18/2018	P2
C	THEFT OF MOTOR VEHICLE	3400 W FORT GEORGE WRIGHT DR	10/15/2018	P1
C	THEFT-3D (From Motor Vehicle)	1600 N RIVER RIDGE BLVD	10/15/2018	P2
C	THEFT-3D (From Motor Vehicle)	1600 N RIVER RIDGE BLVD	10/18/2018	P2
C	VEHICLE PROWLING-2D/From Motor Vehicle	1600 N RIVER RIDGE BLVD	10/18/2018	P2

POLICE SUMMARY - Ending: Saturday, October 20, 2018



## NE - Neva-Wood District (P3)

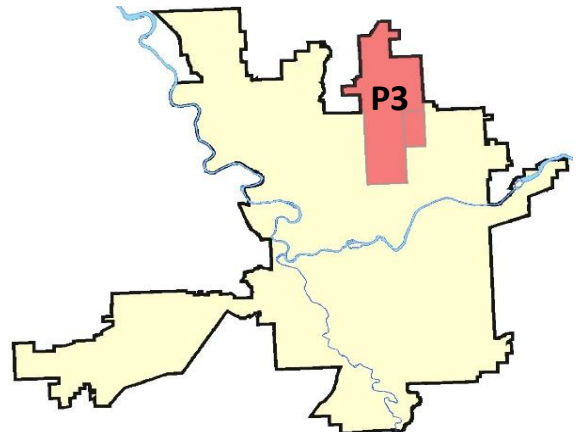
### Preliminary IBR Counts

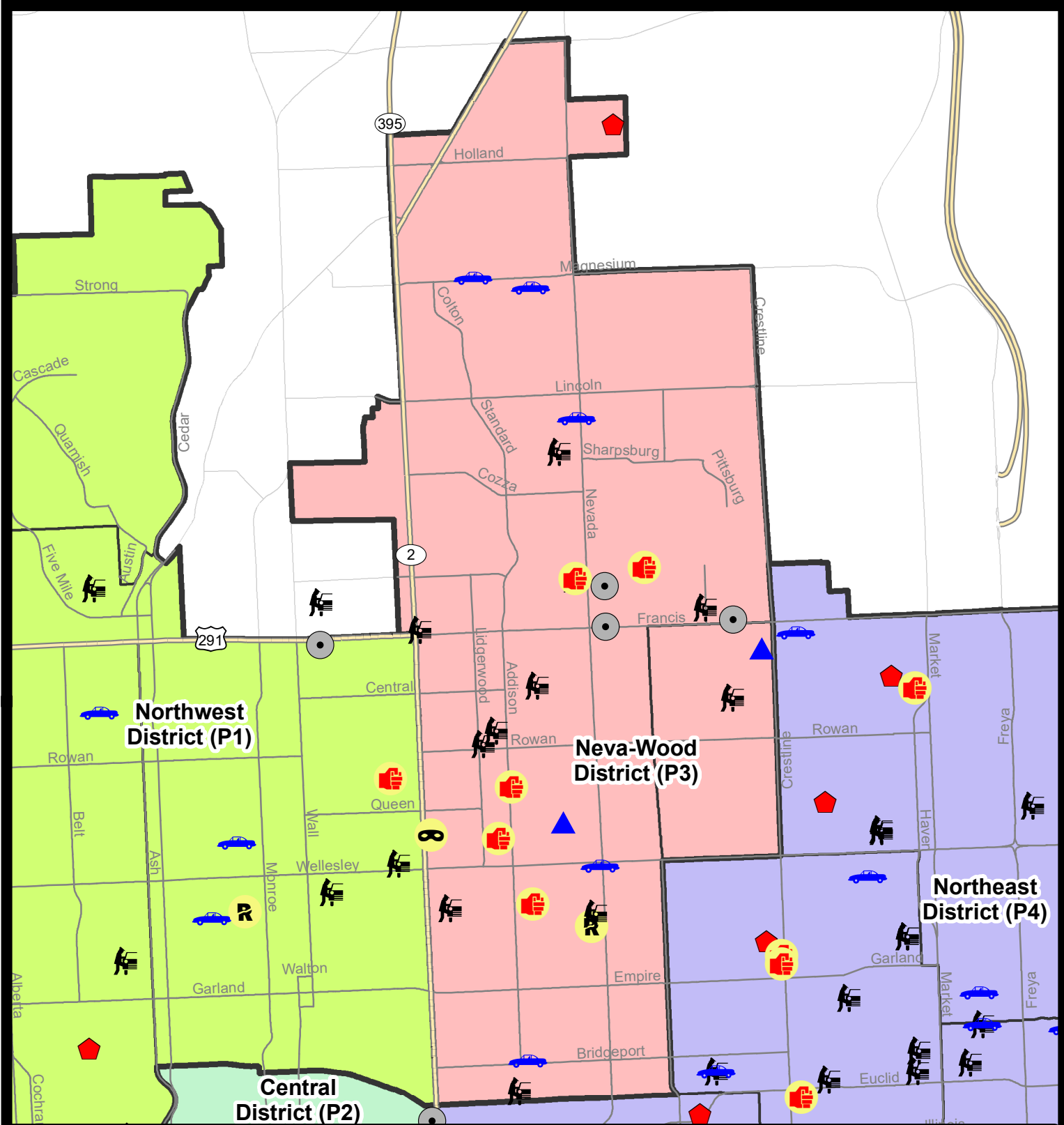
NIBRS Categories (Part 1 Selected)		7 Day Comparison			28 Day Comparison			YTD Comparison		
		Current	Prior	Percent	Current	Prior	Percent	Current	Prior	Percent
Violent	Criminal Homicide	0	0		0	0		1	1	0.00%
	Rape	1	0		2	6	-66.67%	37	20	85.00%
	Robbery - Commercial	0	1	-100.00%	2	3	-33.33%	21	23	-8.70%
	Robbery - Person	1	2	-50.00%	5	2	150.00%	33	26	26.92%
	Aggravated Assault - Non DV	3	2	50.00%	7	3	133.33%	89	64	39.06%
	Aggravated Assault - DV	2	2	0.00%	6	4	50.00%	71	58	22.41%
Violent Total:		7	7	0.00%	22	18	22.22%	252	192	31.25%
Property	Burglary - Residential	1	9	-88.89%	26	17	52.94%	157	182	-13.74%
	Burglary Garage	2	5	-60.00%	16	13	23.08%	117	85	37.65%
	Burglary Commercial	3	0		10	6	66.67%	51	65	-21.54%
	Larceny	56	53	5.66%	236	213	10.80%	2552	2513	1.55%
	Vehicle Theft	5	9	-44.44%	32	35	-8.57%	305	309	-1.29%
	Arson	0	0		0	2	-100.00%	6	2	200.00%
Property Total:		67	76	-11.84%	320	286	11.89%	3188	3156	1.01%
Preliminary Part 1 Crime Totals:		74	83	-10.84%	342	304	12.50%	3440	3348	2.75%
Current 7 Day Period:		10/14/2018 - 10/20/2018			Prior 7 Day Period:		10/7/2018 - 10/13/2018			
Current 28 Day Period:		9/23/2018 - 10/20/2018			Prior 28 Day Period:		8/26/2018 - 9/22/2018			
Current YTD Day Period:		1/1/2018 - 10/20/2018			Prior YTD Period:		1/1/2017 - 10/20/2017			

Prepared by SPD Crime Analysis Office - Monday, October 22, 2018

**NOTE:** SPD moved from UCR to the NIBRS reporting standard on 10/4/16 following the transition to a new RMS System. [Numbers on CompStat reports prior to this date should not be used as a comparison to those on this report.](#) Additional info on these reporting standards can be found on the FBI website: <https://ucr.fbi.gov/nibrs-overview>

This chart represents Preliminary counts of selected crime categories from Police Case Reports. Full statistical analysis to determine the confidence level of this data has not been performed. The % change columns on the preliminary counts differ from the percentage change on the NIBRS crime report, sometimes significantly. The CompStat report is designed for operational use and includes only selected NIBRS categories and coding less complex than full NIBRS rules. Official statistics for these and other NIBRS categories can be found on WASPC & FBI websites once available.





**City of Spokane**  
**Neva-Wood District (P3)**  
**Selected Crime Codes**  
**2018-10-14 to 2018-10-20**  
 Prepared By:  
 Crime Analysis Unit  
 Spokane Police Department

**Legend**

**NIBRS Events**



Criminal Homicide



Rape



Robbery Commercial



Robbery Person



Aggravated Assault



Burglary Residential



Burglary Garage



Burglary Commercial



Vehicle Prowling



Vehicle Theft



Arson



Cases Represent LERMS Crime Codes  
 Points may indicate multiple events  
 Note: Veh Prowl is only Larceny displayed

For Additional Information on  
 Incidents pertaining to an  
 Area, Trend, or Pattern  
 Contact Information Analysis

0 0.2 0.4 0.8 Miles



**THIS IS NOT A LEGAL DOCUMENT:**  
 The information shown on this map is compiled  
 from various sources and is subject to constant  
 revision. Information shown on this map should  
 not be used to determine the location of facilities  
 in relationship to property lines, section lines,  
 streets, etc.

Sunday - Saturday

NE - Neva-Wood District (P3)

10/14/2018 TO 10/20/2018



<b>A/C</b>	<b>Offense Statute</b>	<b>Address</b>	<b>Reported Date</b>	<b>Dist</b>
<b>SPB3NL</b>				
C	ASSAULT - 4D (Weapon Involved)	900 E HOLYOKE AVE	10/19/2018	P4
C	ASSAULT - 4D (Weapon Involved)	500 E EVERETT AVE	10/19/2018	P4
C	ASSAULT-1D	E LYONS AVE / N PERRY ST	10/18/2018	P4
C	ASSAULT-1D	500 E HEROY AVE	10/19/2018	P3
C	ASSAULT-3D (d)or(f) (Weapon/Instrument/Bodily Harm)	400 E WABASH AVE	10/16/2018	P4
C	BURGLARY 2D COMMERCIAL	1800 E FRANCIS AVE	10/15/2018	P4
C	BURGLARY 2D COMMERCIAL	1100 E FRANCIS AVE	10/18/2018	P3
C	BURGLARY 2D COMMERCIAL	6500 N NEVADA ST	10/19/2018	P4
C	BURGLARY 2D FENCED AREA	1300 E BROAD AVE	10/17/2018	P3
C	BURGLARY 2D FENCED AREA	1100 E FRANCIS AVE	10/18/2018	P3
A	BURGLARY 2D GARAGE	700 E OLYMPIC AVE	10/17/2018	P2
C	BURGLARY-RESIDENTIAL	1200 E WESTVIEW CT	10/17/2018	P4
C	MAIL THEFT (All Others)	100 E ROWAN AVE	10/17/2018	P3
C	RAPE OF A CHILD-1D (RAPE)		10/15/2018	P3
C	ROBBERY-1D (All Except Purse Snatching)	4700 N DIVISION ST	10/17/2018	P2
C	ROBBERY-1D (Purse Snatching)	500 E HEROY AVE	10/19/2018	P3
C	THEFT OF MOTOR VEHICLE	7800 N WILDING DR	10/14/2018	P2
C	THEFT OF MOTOR VEHICLE	500 E BRIDGEPORT AVE	10/15/2018	P3
C	THEFT OF MOTOR VEHICLE	400 E MAGNESIUM RD	10/16/2018	P4
C	THEFT OF MOTOR VEHICLE	600 E MAGNESIUM RD	10/16/2018	P4
C	THEFT OF MOTOR VEHICLE	4600 N NEVADA ST	10/20/2018	P3
C	THEFT-2D (All Other Thefts)	1200 E WESTVIEW CT	10/19/2018	P3
C	THEFT-2D (All Other Thefts)	9700 N NEWPORT HWY	10/20/2018	P3
C	THEFT-2D (From Building)	5600 N LIDGERWOOD ST	10/17/2018	P3
C	THEFT-2D (From Motor Vehicle)	900 E HOLYOKE AVE	10/16/2018	P3
C	THEFT-3D (All Other Thefts)	700 E OLYMPIC AVE	10/14/2018	P3
C	THEFT-3D (All Other Thefts)	200 E SIERRA AVE	10/15/2018	P3
C	THEFT-3D (All Other Thefts)	6800 N CRESTLINE ST	10/15/2018	P3
C	THEFT-3D (All Other Thefts)	5100 N MORTON ST	10/15/2018	P3
C	THEFT-3D (All Other Thefts)	4700 N DIVISION ST	10/17/2018	P3
C	THEFT-3D (All Other Thefts)	9200 N COLTON ST	10/18/2018	P3
C	THEFT-3D (All Other Thefts)	N DIVISION ST / E COZZA DR	10/19/2018	P3
C	THEFT-3D (From Building)	200 E WEDGEWOOD AVE	10/14/2018	P3
C	THEFT-3D (From Building)	E COZZA DR / N STANDARD ST	10/15/2018	P3
C	THEFT-3D (From Building)	9200 N COLTON ST	10/17/2018	P3
C	THEFT-3D (From Building)	7400 N NEVADA ST	10/17/2018	P3
C	THEFT-3D (From Building)	1200 E WESTVIEW CT	10/19/2018	P3
C	THEFT-3D (From Motor Vehicle)	600 E CENTRAL AVE	10/14/2018	P3

For protection of victim privacy, the entire address on sexual assault crimes has been redacted.

<b>A/C</b>	<b>Offense Statute</b>	<b>Address</b>	<b>Reported Date</b>	<b>Dist</b>
C	THEFT-3D (From Motor Vehicle)	7500 N WILDING DR	10/15/2018	P3
C	THEFT-3D (From Motor Vehicle)	5500 N LIDGERWOOD ST	10/16/2018	P3
A	THEFT-3D (From Motor Vehicle)	900 E LONGFELLOW AVE	10/18/2018	P3
A	THEFT-3D (From Motor Vehicle)	400 E NEBRASKA AVE	10/18/2018	P3
A	THEFT-3D (From Motor Vehicle)	400 E DALTON AVE	10/20/2018	P3
C	THEFT-3D (From Motor Vehicle)	6300 N DIVISION ST	10/20/2018	P3
C	THEFT-3D (Shoplifting)	6500 N NEVADA ST	10/15/2018	P3
C	THEFT-3D (Shoplifting)	7500 N DIVISION ST	10/15/2018	P3
C	THEFT-3D (Shoplifting)	6500 N NEVADA ST	10/15/2018	P3
C	THEFT-3D (Shoplifting)	4700 N DIVISION ST	10/16/2018	P3
C	THEFT-3D (Shoplifting)	4700 N DIVISION ST	10/16/2018	P3
C	THEFT-3D (Shoplifting)	4700 N DIVISION ST	10/16/2018	P3
C	THEFT-3D (Shoplifting)	6700 N DIVISION ST	10/16/2018	P3
C	THEFT-3D (Shoplifting)	5800 N DIVISION ST	10/17/2018	P3
C	THEFT-3D (Shoplifting)	6500 N NEVADA ST	10/18/2018	P3
C	THEFT-3D (Shoplifting)	4700 N DIVISION ST	10/19/2018	P3
C	THEFT-3D (Shoplifting)	4700 N DIVISION ST	10/19/2018	P3
C	THEFT-3D (Shoplifting)	9500 N NEWPORT HWY	10/19/2018	P3
C	THEFT-3D (Shoplifting)	9100 N NEWPORT HWY	10/19/2018	P3
C	THEFT-3D (Shoplifting)	9200 N COLTON ST	10/19/2018	P3
C	THEFT-3D (Shoplifting)	4700 N DIVISION ST	10/19/2018	P3
C	THEFT-3D (Shoplifting)	6500 N NEVADA ST	10/19/2018	P3
C	THEFT-3D (Shoplifting)	4700 N DIVISION ST	10/20/2018	P3
C	THEFT-CITY (Shoplifting)	6700 N DIVISION ST	10/15/2018	P2
C	THEFT-CITY (Shoplifting)	6700 N DIVISION ST	10/16/2018	P1
C	THEFT-CITY (Shoplifting)	9100 N DIVISION ST	10/18/2018	P1
C	THEFT-CITY (Shoplifting)	6600 N DIVISION ST	10/18/2018	P3
C	THEFT-CITY (Shoplifting)	6700 N DIVISION ST	10/19/2018	P3
A	THEFT-CITY (Shoplifting)	9200 N COLTON ST	10/19/2018	P2
C	THEFT-CITY (Shoplifting)	9200 N COLTON ST	10/20/2018	P3
C	VEH(THEFT OF FUEL)	0 E HEROY AVE	10/15/2018	P3
C	VEH(THEFT OF FUEL)	6400 N PITTSBURG ST	10/18/2018	P3

### **SPB3WH**

A	BURGLARY 2D GARAGE	2000 E DALKE AVE	10/16/2018	P3
C	THEFT-2D (All Other Thefts)	1700 E CROWN AVE	10/14/2018	P3
C	THEFT-3D (From Motor Vehicle)	1800 E COLUMBIA AVE	10/14/2018	P3
C	THEFT-3D (Motor Vehicle Parts or Accessories)	1400 E OLYMPIC AVE	10/20/2018	P4

POLICE SUMMARY - Ending: Saturday, October 20, 2018



## NE - Northeast District (P4)

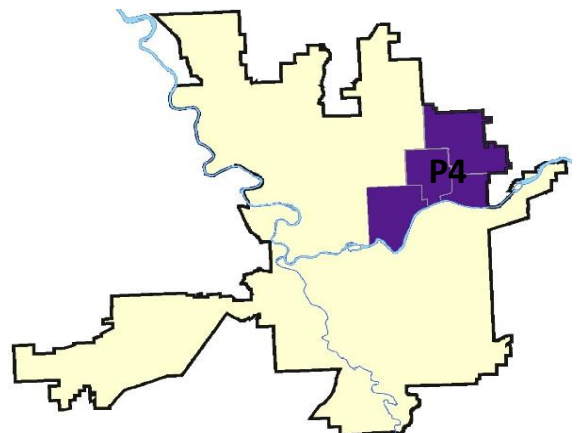
### Preliminary IBR Counts

NIBRS Categories (Part 1 Selected)		7 Day Comparison			28 Day Comparison			YTD Comparison		
		Current	Prior	Percent	Current	Prior	Percent	Current	Prior	Percent
<b>Violent</b>	Criminal Homicide	0	0		0	0		2	1	100.00%
	Rape	0	1	-100.00%	3	5	-40.00%	41	32	28.13%
	Robbery - Commercial	0	0		1	3	-66.67%	15	15	0.00%
	Robbery - Person	0	2	-100.00%	4	3	33.33%	30	32	-6.25%
	Aggravated Assault - Non DV	0	2	-100.00%	6	10	-40.00%	82	61	34.43%
	Aggravated Assault - DV	6	1	500.00%	10	2	400.00%	66	46	43.48%
<b>Violent Total:</b>		6	6	0.00%	24	23	4.35%	236	187	26.20%
<b>Property</b>	Burglary - Residential	7	3	133.33%	15	11	36.36%	160	127	25.98%
	Burglary Garage	1	0		2	7	-71.43%	63	62	1.61%
	Burglary Commercial	0	2	-100.00%	7	4	75.00%	54	48	12.50%
	Larceny	45	44	2.27%	163	156	4.49%	1496	1360	10.00%
	Vehicle Theft	9	6	50.00%	24	29	-17.24%	282	244	15.57%
	Arson	0	1	-100.00%	2	0		10	10	0.00%
<b>Property Total:</b>		62	56	10.71%	213	207	2.90%	2065	1851	11.56%
<b>Preliminary Part 1 Crime Totals:</b>		68	62	9.68%	237	230	3.04%	2301	2038	12.90%
<b>Current 7 Day Period:</b>		10/14/2018 - 10/20/2018			<b>Prior 7 Day Period:</b>		10/7/2018 - 10/13/2018			
<b>Current 28 Day Period:</b>		9/23/2018 - 10/20/2018			<b>Prior 28 Day Period:</b>		8/26/2018 - 9/22/2018			
<b>Current YTD Day Period:</b>		1/1/2018 - 10/20/2018			<b>Prior YTD Period:</b>		1/1/2017 - 10/20/2017			

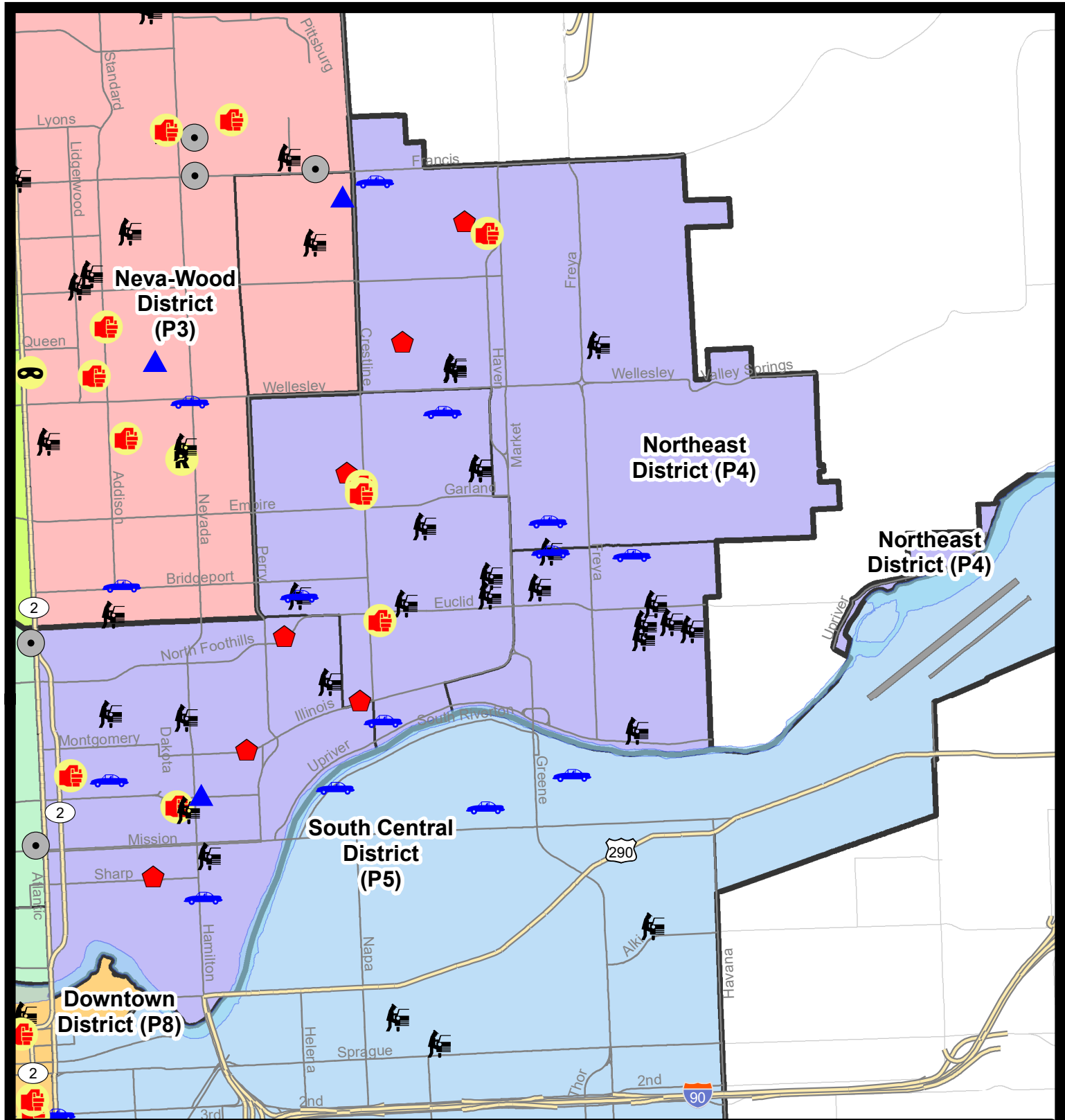
Prepared by SPD Crime Analysis Office - Monday, October 22, 2018

**NOTE:** SPD moved from UCR to the NIBRS reporting standard on 10/4/16 following the transition to a new RMS System. [Numbers on CompStat reports prior to this date should not be used as a comparison to those on this report.](#) Additional info on these reporting standards can be found on the FBI website: <https://ucr.fbi.gov/nibrs-overview>

This chart represents Preliminary counts of selected crime categories from Police Case Reports. Full statistical analysis to determine the confidence level of this data has not been performed. The % change columns on the preliminary counts differ from the percentage change on the NIBRS crime report, sometimes significantly. The CompStat report is designed for operational use and includes only selected NIBRS categories and coding less complex than full NIBRS rules. Official statistics for these and other NIBRS categories can be found on WASPC & FBI websites once available.







## City of Spokane

### Northeast District (P4)

### Selected Crime Codes

2018-10-14 to 2018-10-20

Prepared By:  
Crime Analysis Unit  
Spokane Police Department

#### Legend

##### NIBRS Events



Criminal Homicide



Rape



Robbery Commercial



Robbery Person



Aggravated Assault



Burglary Residential



Burglary Garage



Burglary Commercial



Vehicle Prowling



Vehicle Theft



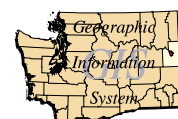
Arson



Cases Represent LERMS Crime Codes  
Points may indicate multiple events  
Note: Veh Prowl is only Larceny displayed

For Additional Information on  
Incidents pertaining to an  
Area, Trend, or Pattern  
Contact Information Analysis

0 0.2 0.4 0.8 Miles



THIS IS NOT A LEGAL DOCUMENT:  
The information shown on this map is compiled  
from various sources and is subject to constant  
revision. Information shown on this map should  
not be used to determine the location of facilities  
in relationship to property lines, section lines,  
streets, etc.

Sunday - Saturday

NE - Northeast District (P4)

10/14/2018 TO 10/20/2018



<u>A/C</u>	<u>Offense Statute</u>	<u>Address</u>	<u>Reported Date</u>	<u>Dist</u>
C	THEFT-3D (All Other Thefts)	N MAGNOLIA ST / E WABASH AVE	10/18/2018	P4
<b><u>SPB4BE</u></b>				
C	ASSAULT-2D	2900 N LEE ST	10/19/2018	P5
C	ASSAULT-2D	3900 N CRESTLINE ST	10/20/2018	P4
C	ASSAULT-2D	4000 N CRESTLINE ST	10/20/2018	P4
C	BURGLARY-RESIDENTIAL	2000 E ILLINOIS AVE	10/19/2018	P3
C	BURGLARY-RESIDENTIAL	4100 N MARTIN ST	10/19/2018	P4
C	THEFT OF MOTOR VEHICLE	2100 E NORTH CRESCENT AVE	10/15/2018	P4
C	THEFT OF MOTOR VEHICLE	1600 E LIBERTY AVE	10/17/2018	P4
C	THEFT-2D (All Other Thefts)	2700 N CRESTLINE ST	10/14/2018	P4
C	THEFT-2D (All Other Thefts)	1400 E PROVIDENCE AVE	10/19/2018	P4
C	THEFT-2D (From Building)	4100 N MARTIN ST	10/19/2018	P4
C	THEFT-2D (From Motor Vehicle)	4100 N REGAL ST	10/19/2018	P4
C	THEFT-2D (From Motor Vehicle)	2300 E EUCLID AVE	10/20/2018	P4
C	THEFT-3D (All Other Thefts)	2100 E NORTH CRESCENT AVE	10/15/2018	P4
C	THEFT-3D (From Motor Vehicle)	2900 E LIBERTY AVE	10/16/2018	P4
C	THEFT-3D (From Motor Vehicle)	3700 N COOK ST	10/18/2018	P2
A	THEFT-3D (From Motor Vehicle)	2900 E BRIDGEPORT AVE	10/18/2018	P4
A	THEFT-3D (From Motor Vehicle)	4100 N REGAL ST	10/19/2018	P4
C	THEFT-3D (Motor Vehicle Parts or Accessories)	N COOK ST / E LONGFELLOW AVE	10/15/2018	P4
C	THEFT-3D (Shoplifting)	3000 E EUCLID AVE	10/15/2018	P4
C	THEFT-3D (Shoplifting)	3400 N CRESTLINE ST	10/18/2018	P4
C	THEFT-CITY (From Building)	2300 N STONE ST	10/15/2018	P4
C	THEFT-CITY (From Motor Vehicle)	1600 E LIBERTY AVE	10/17/2018	P4
C	TMVWOP-2D	2600 E HEROY AVE	10/18/2018	P4
<b><u>SPB4HI</u></b>				
C	ASSAULT-2D	3000 E COLUMBIA AVE	10/16/2018	P4
C	BURGLARY 1D RESIDENTIAL	5000 N ALTAMONT ST	10/16/2018	P4
C	BURGLARY-RESIDENTIAL	N REGAL ST / E CENTRAL AVE	10/15/2018	P4
C	MAIL THEFT (All Others)	2900 E QUEEN AVE	10/19/2018	P4
C	THEFT OF MOTOR VEHICLE	2200 E DECATUR AVE	10/20/2018	P3
C	THEFT OF MOTOR VEHICLE	3600 N THOR ST	10/20/2018	P4
C	THEFT-3D (All Other Thefts)	2300 E ROWAN AVE	10/15/2018	P4
C	THEFT-3D (From Building)	2900 E DIAMOND AVE	10/14/2018	P4
A	THEFT-3D (From Motor Vehicle)	4800 N NELSON ST	10/15/2018	P4
A	THEFT-3D (From Motor Vehicle)	4800 N NELSON ST	10/15/2018	P4
A	THEFT-3D (From Motor Vehicle)	3700 E OLYMPIC AVE	10/17/2018	P4

<b>A/C</b>	<b>Offense Statute</b>	<b>Address</b>	<b>Reported Date</b>	<b>Dist</b>
<b><u>SPB4LO</u></b>				
C	ASSAULT-2D	100 E BALDWIN AVE	10/20/2018	P2
C	ASSAULT-3D (d)or(f) (Weapon/Instrument/Bodily Harm)	1800 N CINCINNATI ST	10/20/2018	P4
C	BURGLARY 1D RESIDENTIAL	1200 E ILLINOIS AVE	10/17/2018	P4
C	BURGLARY 2D GARAGE	900 E INDIANA AVE	10/19/2018	P4
A	BURGLARY-RESIDENTIAL	2900 N HOGAN ST	10/17/2018	P4
C	BURGLARY-RESIDENTIAL	600 E SHARP AVE	10/19/2018	P2
C	THEFT OF MOTOR VEHICLE	N ASTOR ST / E BALDWIN AVE	10/15/2018	P2
C	THEFT OF MOTOR VEHICLE	900 E BOONE AVE	10/17/2018	P4
C	THEFT-2D (From Building)	800 E MARIETTA AVE	10/17/2018	P4
C	THEFT-2D (From Motor Vehicle)	800 E NORA AVE	10/15/2018	P2
A	THEFT-3D (All Other Thefts)	0 E INDIANA AVE	10/15/2018	P4
C	THEFT-3D (From Building)	900 E ERMINA AVE	10/14/2018	P4
C	THEFT-3D (From Building)	800 N RUBY PL	10/20/2018	P4
C	THEFT-3D (From Motor Vehicle)	2400 N ASTOR ST	10/14/2018	P4
C	THEFT-3D (From Motor Vehicle)	2400 N HAMILTON ST	10/16/2018	P4
C	THEFT-3D (From Motor Vehicle)	2600 N MAGNOLIA ST	10/18/2018	P4
C	THEFT-3D (Shoplifting)	900 E MISSION AVE	10/14/2018	P4
C	THEFT-3D (Shoplifting)	900 E MISSION AVE	10/19/2018	P4
C	THEFT-3D (Shoplifting)	900 E MISSION AVE	10/19/2018	P4
C	THEFT-CITY (Shoplifting)	2400 N DIVISION ST	10/19/2018	P3
C	THEFT-CITY (Shoplifting)	200 E NORTH FOOTHILLS DR	10/20/2018	P3
C	THEFT-CITY (Shoplifting)	2400 N DIVISION ST	10/20/2018	P2
A	VEHICLE PROWLING-2D/No Theft	900 E SINTO AVE	10/15/2018	P4
<b><u>SPB4MI</u></b>				
C	THEFT OF MOTOR VEHICLE	3800 E COURTLAND AVE	10/14/2018	P4
C	THEFT OF MOTOR VEHICLE	3300 E GARNET AVE	10/15/2018	P4
C	THEFT-2D (From Motor Vehicle)	4200 E CLEVELAND AVE	10/15/2018	P4
C	THEFT-2D (From Motor Vehicle)	3300 E GARNET AVE	10/15/2018	P4
A	THEFT-3D (From Motor Vehicle)	3800 E ERMINA AVE	10/15/2018	P2
C	THEFT-3D (From Motor Vehicle)	3200 E LIBERTY AVE	10/16/2018	P4
A	THEFT-3D (From Motor Vehicle)	4000 E FREDERICK AVE	10/17/2018	P4
C	THEFT-3D (From Motor Vehicle)	3900 E FAIRVIEW AVE	10/18/2018	P2
A	THEFT-3D (From Motor Vehicle)	4100 E FAIRVIEW AVE	10/18/2018	P4
A	VEHICLE PROWLING-2D/No Theft	3900 E CLEVELAND AVE	10/18/2018	P4

# SPOKANE POLICE DEPARTMENT



## **SOUTH** **Police Service Area**

### PSA Commander

**Captain Tracie Meidl**

**South Central District (P5)**

**Southeast District (P6)**

**Southwest District (P7)**



POLICE SUMMARY - Ending: Saturday, October 20, 2018

## ***SOUTH PRECINCT (P5, P6, and P7)***



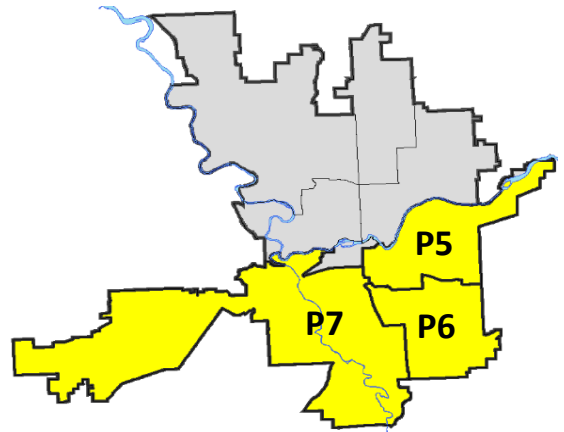
### Preliminary IBR Counts

NIBRS Categories (Part 1 Selected)		7 Day Comparison			28 Day Comparison			YTD Comparison		
		Current	Prior	Percent	Current	Prior	Percent	Current	Prior	Percent
Violent	Criminal Homicide	0	0		0	0		1	1	0.00%
	Rape	0	2	-100.00%	7	6	16.67%	66	58	13.79%
	Robbery - Commercial	0	0		1	2	-50.00%	13	11	18.18%
	Robbery - Person	0	1	-100.00%	6	3	100.00%	48	42	14.29%
	Aggravated Assault - Non DV	2	4	-50.00%	20	11	81.82%	150	110	36.36%
	Aggravated Assault - DV	2	0		7	9	-22.22%	104	75	38.67%
Violent Total:		4	7	-42.86%	41	31	32.26%	382	297	28.62%
Property	Burglary - Residential	4	5	-20.00%	24	33	-27.27%	308	359	-14.21%
	Burglary Garage	1	8	-87.50%	13	25	-48.00%	140	187	-25.13%
	Burglary Commercial	0	2	-100.00%	12	18	-33.33%	127	114	11.40%
	Larceny	68	67	1.49%	268	256	4.69%	2649	3121	-15.12%
	Vehicle Theft	5	14	-64.29%	38	32	18.75%	395	509	-22.40%
	Arson	0	0		1	1	0.00%	11	16	-31.25%
Property Total:		78	96	-18.75%	356	365	-2.47%	3630	4306	-15.70%
Preliminary Part 1 Crime Totals:		82	103	-20.39%	397	396	0.25%	4012	4603	-12.84%
Current 7 Day Period:		10/14/2018 - 10/20/2018			Prior 7 Day Period:		10/7/2018 - 10/13/2018			
Current 28 Day Period:		9/23/2018 - 10/20/2018			Prior 28 Day Period:		8/26/2018 - 9/22/2018			
Current YTD Day Period:		1/1/2018 - 10/20/2018			Prior YTD Period:		1/1/2017 - 10/20/2017			

Prepared by SPD Crime Analysis Office - Monday, October 22, 2018

**NOTE:** SPD moved from UCR to the NIBRS reporting standard on 10/4/16 following the transition to a new RMS System. [Numbers on CompStat reports prior to this date should not be used as a comparison to those on this report.](#) Additional info on these reporting standards can be found on the FBI website: <https://ucr.fbi.gov/nibrs-overview>

This chart represents Preliminary counts of selected crime categories from Police Case Reports. Full statistical analysis to determine the confidence level of this data has not been performed. The % change columns on the preliminary counts differ from the percentage change on the NIBRS crime report, sometimes significantly. The CompStat report is designed for operational use and includes only selected NIBRS categories and coding less complex than full NIBRS rules. Official statistics for these and other NIBRS categories can be found on WASPC & FBI websites once available.



POLICE SUMMARY - Ending: Saturday, October 20, 2018



## SE - South Central District (P5)

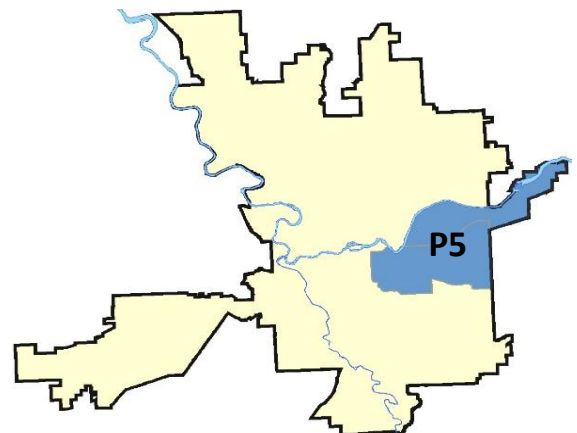
### Preliminary IBR Counts

NIBRS Categories (Part 1 Selected)		7 Day Comparison			28 Day Comparison			YTD Comparison		
		Current	Prior	Percent	Current	Prior	Percent	Current	Prior	Percent
<b>Violent</b>	Criminal Homicide	0	0		0	0		1	0	
	Rape	0	1	-100.00%	4	2	100.00%	27	20	35.00%
	Robbery - Commercial	0	0		0	2	-100.00%	7	6	16.67%
	Robbery - Person	0	1	-100.00%	6	3	100.00%	28	24	16.67%
	Aggravated Assault - Non DV	0	3	-100.00%	9	4	125.00%	67	57	17.54%
	Aggravated Assault - DV	0	0		1	4	-75.00%	44	35	25.71%
<b>Violent Total:</b>		0	5	-100.00%	20	15	33.33%	174	142	22.54%
<b>Property</b>	Burglary - Residential	0	2	-100.00%	7	12	-41.67%	108	131	-17.56%
	Burglary Garage	0	2	-100.00%	2	7	-71.43%	43	41	4.88%
	Burglary Commercial	0	1	-100.00%	7	13	-46.15%	84	72	16.67%
	Larceny	25	29	-13.79%	109	98	11.22%	1061	1120	-5.27%
	Vehicle Theft	4	4	0.00%	16	18	-11.11%	171	244	-29.92%
	Arson	0	0		1	0		5	2	150.00%
<b>Property Total:</b>		29	38	-23.68%	142	148	-4.05%	1472	1610	-8.57%
<b>Preliminary Part 1 Crime Totals:</b>		29	43	-32.56%	162	163	-0.61%	1646	1752	-6.05%
<b>Current 7 Day Period:</b>		10/14/2018 - 10/20/2018			<b>Prior 7 Day Period:</b>		10/7/2018 - 10/13/2018			
<b>Current 28 Day Period:</b>		9/23/2018 - 10/20/2018			<b>Prior 28 Day Period:</b>		8/26/2018 - 9/22/2018			
<b>Current YTD Day Period:</b>		1/1/2018 - 10/20/2018			<b>Prior YTD Period:</b>		1/1/2017 - 10/20/2017			

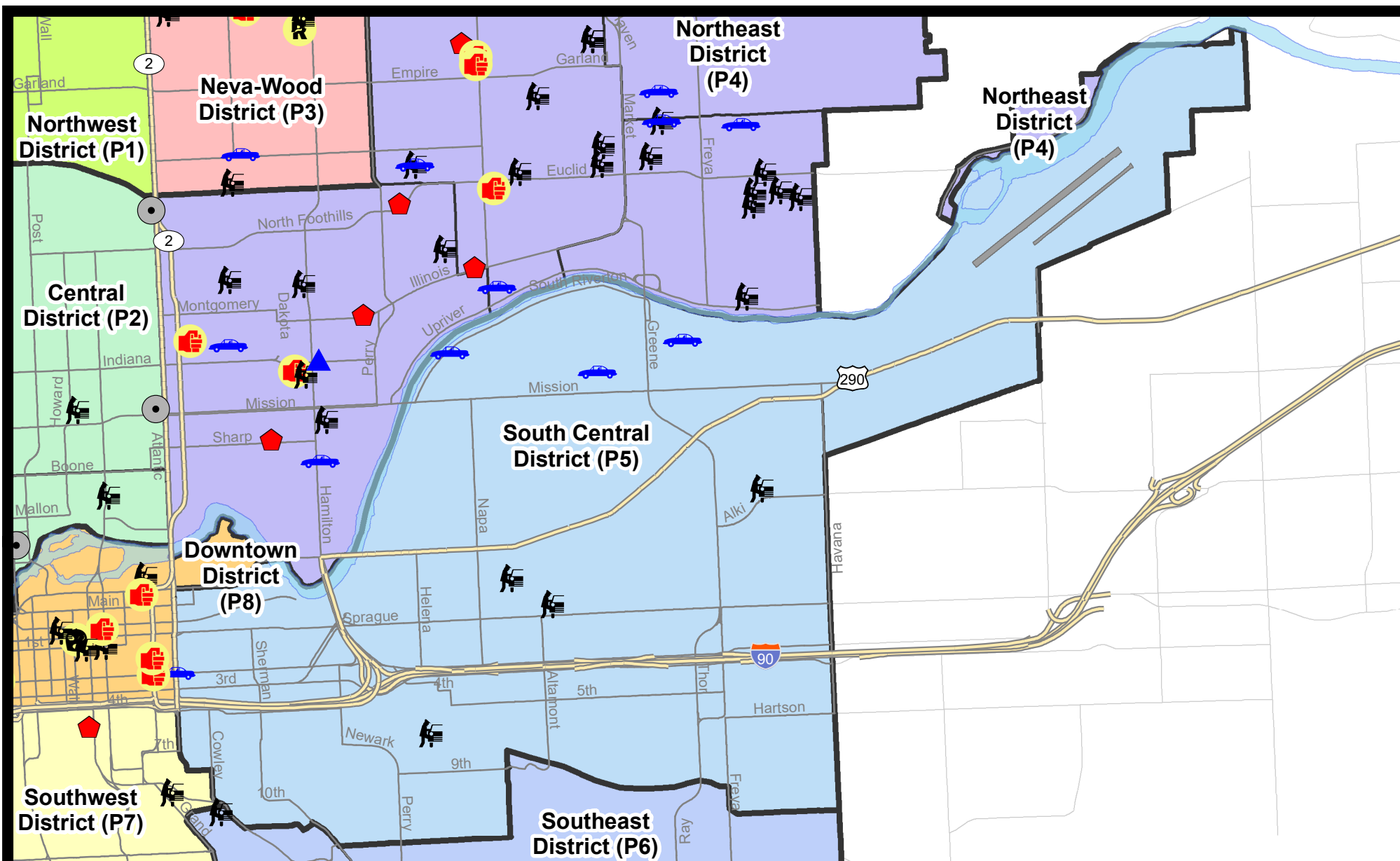
Prepared by SPD Crime Analysis Office - Monday, October 22, 2018

**NOTE:** SPD moved from UCR to the NIBRS reporting standard on 10/4/16 following the transition to a new RMS System. [Numbers on CompStat reports prior to this date should not be used as a comparison to those on this report.](#) Additional info on these reporting standards can be found on the FBI website: <https://ucr.fbi.gov/nibrs-overview>

This chart represents Preliminary counts of selected crime categories from Police Case Reports. Full statistical analysis to determine the confidence level of this data has not been performed. The % change columns on the preliminary counts differ from the percentage change on the NIBRS crime report, sometimes significantly. The CompStat report is designed for operational use and includes only selected NIBRS categories and coding less complex than full NIBRS rules. Official statistics for these and other NIBRS categories can be found on WASPC & FBI websites once available.







**City of Spokane**  
**South Central District (P5)**  
**Selected**  
**Crime Types**  
**2018-10-14 to 2018-10-20**

Prepared By:  
**Crime Analysis Unit**  
**Spokane Police Department**

**Legend**

**NIBRS Events**



Criminal Homicide



Rape



Robbery Commercial



Robbery Person



Aggravated Assault



Burglary Residential



Burglary Garage



Burglary Commercial



Vehicle Prowling



Vehicle Theft



Arson

Cases Represent LERMS Crime Codes

Points may indicate multiple events

Note: Veh Prowl is only Larceny category displayed



For Additional Information on Incidents  
 pertaining to an Area, Trend, or Pattern  
 Contact Information Analysis

0 0.2 0.4 0.6 0.8 1 Miles



**THIS IS NOT A LEGAL DOCUMENT:**  
 The information shown on this map is compiled  
 from various sources and is subject to constant  
 revision. Information shown on this map should  
 not be used to determine the location of facilities  
 in relationship to property lines, section lines,  
 streets, etc.

Sunday - Saturday

SE - South Central District (P5)

10/14/2018 TO 10/20/2018



<u>A/C</u>	<u>Offense Statute</u>	<u>Address</u>	<u>Reported Date</u>	<u>Dist</u>
<b><u>SPC5EC</u></b>				
C	BURGLARY 2D FENCED AREA	2800 E 1ST AVE	10/18/2018	P6
C	RETAIL THEFT W/ SPECIAL CIRCUMSTANCES	400 S THOR ST	10/16/2018	P6
C	THEFT OF MOTOR VEHICLE	W 2ND AVE / S DIVISION ST	10/15/2018	P8
C	THEFT-2D (All Other Thefts)	500 S COWLEY ST	10/14/2018	P5
C	THEFT-2D (From Building)	2200 E RIVERSIDE AVE	10/17/2018	P5
C	THEFT-2D (From Motor Vehicle)	3900 E BROADWAY AVE	10/15/2018	P5
C	THEFT-2D (From Motor Vehicle)	200 N LEE ST	10/18/2018	P5
C	THEFT-2D (Motor Vehicle Parts or Accessories)	100 N SYCAMORE ST	10/16/2018	P5
C	THEFT-3D (All Other Thefts)	800 S FISKE ST	10/16/2018	P5
C	THEFT-3D (All Other Thefts)	800 S FISKE ST	10/16/2018	P5
C	THEFT-3D (All Other Thefts)	100 S DIVISION ST	10/17/2018	P5
C	THEFT-3D (All Other Thefts)	3800 E 7TH AVE	10/18/2018	P5
C	THEFT-3D (All Other Thefts)	3900 E PACIFIC AVE	10/19/2018	P5
C	THEFT-3D (From Building)	200 N DIVISION ST	10/14/2018	P5
C	THEFT-3D (From Building)	1000 E 3RD AVE	10/15/2018	P5
A	THEFT-3D (From Motor Vehicle)	2400 E RIVERSIDE AVE	10/15/2018	P5
C	THEFT-3D (Motor Vehicle Parts or Accessories)	S DIVISION ST / E PACIFIC AVE	10/14/2018	P8
C	THEFT-3D (Shoplifting)	200 E 3RD AVE	10/16/2018	P5
C	THEFT-3D (Shoplifting)	400 S THOR ST	10/16/2018	P5
C	THEFT-3D (Shoplifting)	400 S THOR ST	10/17/2018	P5
C	THEFT-CITY (Shoplifting)	400 S THOR ST	10/19/2018	P6
C	VEHICLE PROWLING-2D/From Motor Vehicle	1600 E HARTSON AVE	10/20/2018	P6
<b><u>SPC5GP</u></b>				
C	THEFT OF MOTOR VEHICLE	1800 E SOUTH RIVERTON AVE	10/14/2018	P6
C	THEFT OF MOTOR VEHICLE	1800 N GREENE ST	10/15/2018	P6
C	THEFT OF MOTOR VEHICLE	2800 E NORA AVE	10/16/2018	P5
	THEFT-2D (Shoplifting)	1800 E CATALDO AVE	10/15/2018	P5
C	THEFT-3D (All Other Thefts)	1300 N MAGNOLIA ST	10/14/2018	P5
C	THEFT-3D (All Other Thefts)	5000 E TRENT AVE	10/17/2018	P5
C	THEFT-3D (All Other Thefts)	2000 E SOUTH RIVERTON AVE	10/18/2018	P5

POLICE SUMMARY - Ending: Saturday, October 20, 2018



## SE - Southeast District (P6)

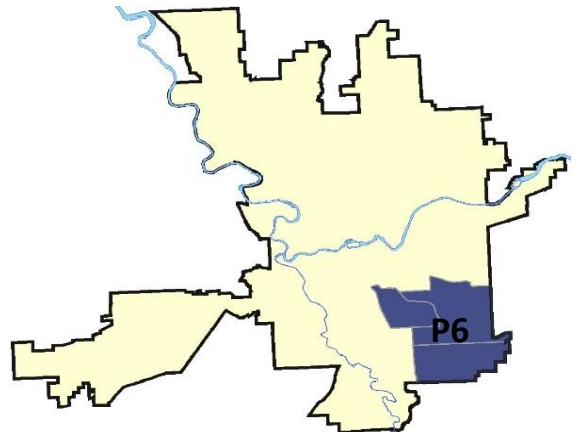
### Preliminary IBR Counts

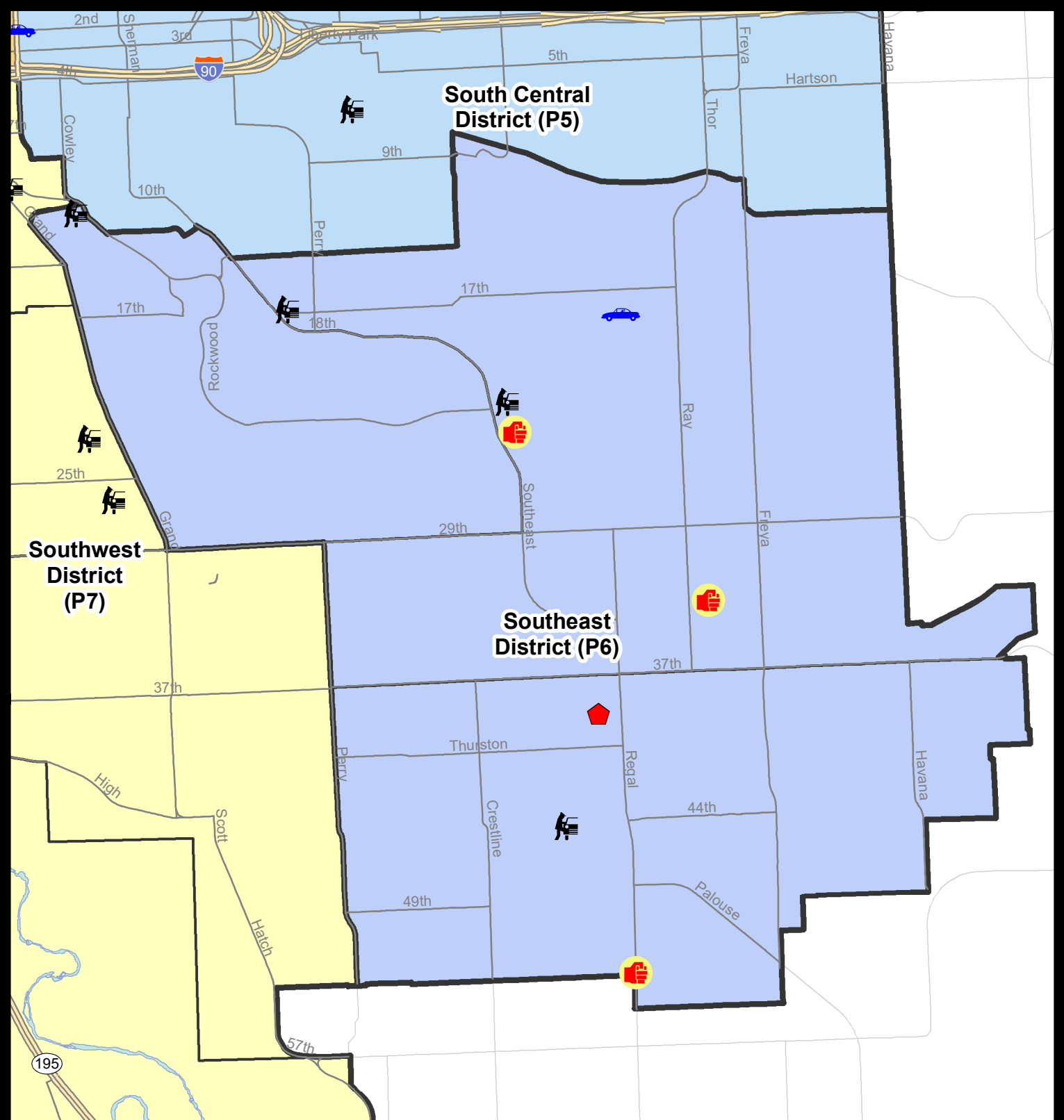
NIBRS Categories (Part 1 Selected)		7 Day Comparison			28 Day Comparison			YTD Comparison		
		Current	Prior	Percent	Current	Prior	Percent	Current	Prior	Percent
<b>Violent</b>	Criminal Homicide	0	0		0	0		0	0	
	Rape	0	0		0	0		12	15	-20.00%
	Robbery - Commercial	0	0		0	0		2	3	-33.33%
	Robbery - Person	0	0		0	0		4	8	-50.00%
	Aggravated Assault - Non DV	1	1	0.00%	4	0		29	17	70.59%
	Aggravated Assault - DV	2	0		4	1	300.00%	26	14	85.71%
<b>Violent Total:</b>		3	1	200.00%	8	1	700.00%	73	57	28.07%
<b>Property</b>	Burglary - Residential	1	0		4	5	-20.00%	79	102	-22.55%
	Burglary Garage	0	3	-100.00%	4	6	-33.33%	29	69	-57.97%
	Burglary Commercial	0	1	-100.00%	1	0		11	8	37.50%
	Larceny	12	13	-7.69%	59	68	-13.24%	604	773	-21.86%
	Vehicle Theft	1	3	-66.67%	10	6	66.67%	69	97	-28.87%
	Arson	0	0		0	0		3	6	-50.00%
<b>Property Total:</b>		14	20	-30.00%	78	85	-8.24%	795	1055	-24.64%
<b>Preliminary Part 1 Crime Totals:</b>		17	21	-19.05%	86	86	0.00%	868	1112	-21.94%
<b>Current 7 Day Period:</b>		10/14/2018 - 10/20/2018			<b>Prior 7 Day Period:</b>		10/7/2018 - 10/13/2018			
<b>Current 28 Day Period:</b>		9/23/2018 - 10/20/2018			<b>Prior 28 Day Period:</b>		8/26/2018 - 9/22/2018			
<b>Current YTD Day Period:</b>		1/1/2018 - 10/20/2018			<b>Prior YTD Period:</b>		1/1/2017 - 10/20/2017			

Prepared by SPD Crime Analysis Office - Monday, October 22, 2018

**NOTE:** SPD moved from UCR to the NIBRS reporting standard on 10/4/16 following the transition to a new RMS System. [Numbers on CompStat reports prior to this date should not be used as a comparison to those on this report.](#) Additional info on these reporting standards can be found on the FBI website: <https://ucr.fbi.gov/nibrs-overview>

This chart represents Preliminary counts of selected crime categories from Police Case Reports. Full statistical analysis to determine the confidence level of this data has not been performed. The % change columns on the preliminary counts differ from the percentage change on the NIBRS crime report, sometimes significantly. The CompStat report is designed for operational use and includes only selected NIBRS categories and coding less complex than full NIBRS rules. Official statistics for these and other NIBRS categories can be found on WASPC & FBI websites once available.





**City of Spokane**  
**Southeast District (P6)**  
**Selected**  
**Crime Codes**  
**2018-10-14 to 2018-10-20**  
 Prepared By:  
 Crime Analysis Unit  
 Spokane Police Department

**Legend**

**NIBRS Events**



Criminal Homicide



Rape



Robbery Commercial



Robbery Person



Aggravated Assault



Burglary Residential



Burglary Garage



Burglary Commercial



Vehicle Prowling



Vehicle Theft



Arson



Cases Represent LERMS Crime Codes  
 Points may indicate multiple events  
 Note: Veh Prowl is only Larceny displayed

For Additional Information on  
 Incidents pertaining to an  
 Area, Trend, or Pattern  
 Contact Information Analysis

0 0.15 0.3 0.6 Miles



THIS IS NOT A LEGAL DOCUMENT:  
 The information shown on this map is compiled  
 from various sources and is subject to constant  
 revision. Information shown on this map should  
 not be used to determine the location of facilities  
 in relationship to property lines, section lines,  
 streets, etc.

Sunday - Saturday

SE - Southeast District (P6)

10/14/2018 TO 10/20/2018



<b><u>A/C</u></b>	<b><u>Offense Statute</u></b>	<b><u>Address</u></b>	<b><u>Reported Date</u></b>	<b><u>Dist</u></b>
<b><u>SPC6LH</u></b>				
C	ASSAULT-2D	2300 S SOUTHEAST BLVD	10/17/2018	P7
C	ASSAULT-2D	3300 E 33RD AVE	10/19/2018	P6
C	THEFT OF MOTOR VEHICLE	2900 E 18TH AVE	10/14/2018	P6
C	THEFT-2D (From Motor Vehicle)	1200 E 17TH AVE	10/16/2018	P6
C	THEFT-3D (All Other Thefts)	2900 E 29TH AVE	10/19/2018	P6
C	THEFT-3D (From Motor Vehicle)	2200 S SOUTHEAST BLVD	10/18/2018	P6
C	THEFT-3D (Motor Vehicle Parts or Accessories)	3200 S REGAL ST	10/17/2018	P6
<b><u>SPC6RW</u></b>				
C	THEFT-1D (All Other Thefts)	2400 S GRAND BLVD	10/14/2018	P1
C	THEFT-2D (All Other Thefts)	2400 S GRAND BLVD	10/14/2018	P1
C	THEFT-2D (All Other Thefts)	E ROCKWOOD BLVD / S IVORY ST	10/19/2018	P6
C	THEFT-3D (From Motor Vehicle)	1000 S ROCKWOOD BLVD	10/14/2018	P6
<b><u>SPC6SG</u></b>				
A	BURGLARY-RESIDENTIAL	2700 E 39TH AVE	10/18/2018	P6
C	THEFT-3D (All Other Thefts)	4500 S REGAL ST	10/20/2018	P6
A	THEFT-3D (From Motor Vehicle)	2600 E 44TH AVE	10/14/2018	P6
C	THEFT-3D (Shoplifting)	4500 S REGAL ST	10/14/2018	P6
C	THEFT-3D (Shoplifting)	4900 S REGAL ST	10/19/2018	P6
C	VEHICULAR ASSAULT	S REGAL ST / E 53RD AVE	10/20/2018	P6

POLICE SUMMARY - Ending: Saturday, October 20, 2018



## SW - Southwest District (P7)

### Preliminary IBR Counts

NIBRS Categories (Part 1 Selected)		7 Day Comparison			28 Day Comparison			YTD Comparison		
		Current	Prior	Percent	Current	Prior	Percent	Current	Prior	Percent
<b>Violent</b>	Criminal Homicide	0	0		0	0		0	1	-100.00%
	Rape	0	1	-100.00%	3	4	-25.00%	27	23	17.39%
	Robbery - Commercial	0	0		1	0		4	2	100.00%
	Robbery - Person	0	0		0	0		16	10	60.00%
	Aggravated Assault - Non DV	1	0		7	7	0.00%	54	36	50.00%
	Aggravated Assault - DV	0	0		2	4	-50.00%	34	26	30.77%
<b>Violent Total:</b>		1	1	0.00%	13	15	-13.33%	135	98	37.76%
<b>Property</b>	Burglary - Residential	3	3	0.00%	13	16	-18.75%	121	126	-3.97%
	Burglary Garage	1	3	-66.67%	7	12	-41.67%	68	77	-11.69%
	Burglary Commercial	0	0		4	5	-20.00%	32	34	-5.88%
	Larceny	31	25	24.00%	100	90	11.11%	984	1228	-19.87%
	Vehicle Theft	0	7	-100.00%	12	8	50.00%	155	168	-7.74%
	Arson	0	0		0	1	-100.00%	3	8	-62.50%
<b>Property Total:</b>		35	38	-7.89%	136	132	3.03%	1363	1641	-16.94%
<b>Preliminary Part 1 Crime Totals:</b>		36	39	-7.69%	149	147	1.36%	1498	1739	-13.86%
<b>Current 7 Day Period:</b>		10/14/2018 - 10/20/2018			<b>Prior 7 Day Period:</b>		10/7/2018 - 10/13/2018			
<b>Current 28 Day Period:</b>		9/23/2018 - 10/20/2018			<b>Prior 28 Day Period:</b>		8/26/2018 - 9/22/2018			
<b>Current YTD Day Period:</b>		1/1/2018 - 10/20/2018			<b>Prior YTD Period:</b>		1/1/2017 - 10/20/2017			

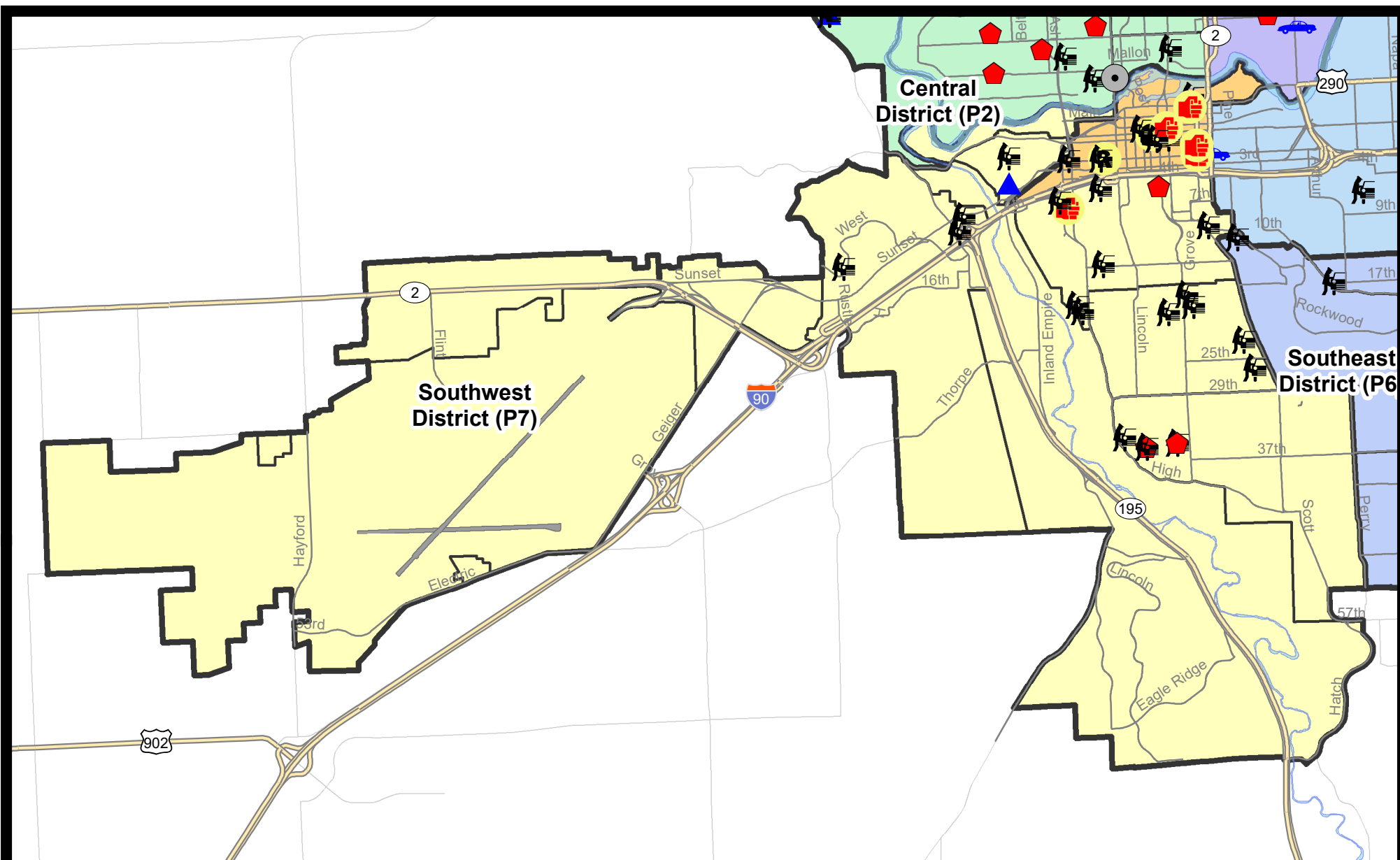
Prepared by SPD Crime Analysis Office - Monday, October 22, 2018

**NOTE:** SPD moved from UCR to the NIBRS reporting standard on 10/4/16 following the transition to a new RMS System. [Numbers on CompStat reports prior to this date should not be used as a comparison to those on this report.](#) Additional info on these reporting standards can be found on the FBI website: <https://ucr.fbi.gov/nibrs-overview>

This chart represents Preliminary counts of selected crime categories from Police Case Reports. Full statistical analysis to determine the confidence level of this data has not been performed. The % change columns on the preliminary counts differ from the percentage change on the NIBRS crime report, sometimes significantly. The CompStat report is designed for operational use and includes only selected NIBRS categories and coding less complex than full NIBRS rules. Official statistics for these and other NIBRS categories can be found on WASPC & FBI websites once available.





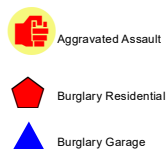



**City of Spokane**  
**Southwest District (P7)**  
**Selected**  
**Crime Types**  
**2018-10-14 to 2018-10-20**

Prepared By:  
**Crime Analysis Unit**  
**Spokane Police Department**

**Legend**

**NIBRS Events**



Cases Represent LERMS Crime Codes  
 Points may indicate multiple events  
 Note: Veh Prowl is only Larceny category displayed



For Additional Information on Incidents  
 pertaining to an Area, Trend, or Pattern  
 Contact Information Analysis

0 0.2 0.4 0.6 0.8 1 1.2 1.4 1.6 Miles



**THIS IS NOT A LEGAL DOCUMENT:**  
 The information shown on this map is compiled  
 from various sources and is subject to constant  
 revision. Information shown on this map should  
 not be used to determine the location of facilities  
 in relationship to property lines, section lines,  
 streets, etc.



Sunday - Saturday

SE - Southwest District (P7)

10/14/2018 TO 10/20/2018



<u>A/C</u>	<u>Offense Statute</u>	<u>Address</u>	<u>Reported Date</u>	<u>Dist</u>
<b><u>SPD7BA</u></b>				
C	BURGLARY 2D GARAGE	2100 W 4TH AVE	10/15/2018	P7
C	THEFT-3D (All Other Thefts)	1800 W 3RD AVE	10/14/2018	P7
C	THEFT-3D (All Other Thefts)	2100 W 2ND AVE	10/15/2018	P7
C	THEFT-3D (All Other Thefts)	2100 W 2ND AVE	10/15/2018	P7
C	THEFT-3D (All Other Thefts)	2100 W RIVERSIDE AVE	10/17/2018	P7
C	THEFT-3D (From Motor Vehicle)	2100 W PACIFIC AVE	10/16/2018	P7
<b><u>SPD7CH</u></b>				
C	ASSAULT-2D	1500 W 7TH AVE	10/19/2018	P7
A	BURGLARY-RESIDENTIAL	500 W 5TH AVE	10/18/2018	P7
C	THEFT-2D (All Other Thefts)	300 W 8TH AVE	10/14/2018	P7
C	THEFT-2D (From Building)	1100 W 11TH AVE	10/16/2018	P7
C	THEFT-2D (From Motor Vehicle)	1300 S JEFFERSON ST	10/16/2018	P7
C	THEFT-3D (All Other Thefts)	800 S LINCOLN ST	10/14/2018	P7
C	THEFT-3D (From Building)	600 S ADAMS ST	10/15/2018	P7
C	THEFT-3D (From Motor Vehicle)	0 W ROCKWOOD BLVD	10/14/2018	P7
C	THEFT-3D (From Motor Vehicle)	1700 S MAPLE BLVD	10/15/2018	P7
C	THEFT-3D (From Motor Vehicle)	1800 S MAPLE BLVD	10/15/2018	P7
C	THEFT-3D (From Motor Vehicle)	1600 W 6TH AVE	10/16/2018	P7
C	THEFT-3D (From Motor Vehicle)	W 5TH AVE / S JEFFERSON ST	10/17/2018	P7
<b><u>SPD7CS</u></b>				
A	BURGLARY 1D RESIDENTIAL	900 W REGENT CT	10/15/2018	P7
C	BURGLARY-RESIDENTIAL	3500 S LINCOLN DR	10/15/2018	P7
C	THEFT-3D (All Other Thefts)	1000 E 42ND AVE	10/15/2018	P7
C	THEFT-3D (All Other Thefts)	3200 S JEFFERSON ST	10/15/2018	P7
C	THEFT-3D (From Motor Vehicle)	3200 S JEFFERSON ST	10/15/2018	P7
C	VEHICLE PROWLING-2D/From Motor Vehicle	3500 S LINCOLN DR	10/15/2018	P7
C	VEHICLE PROWLING-2D/From Motor Vehicle	900 W REGENT CT	10/15/2018	P7
<b><u>SPD7MC</u></b>				
C	THEFT-2D (From Motor Vehicle)	300 W 18TH AVE	10/14/2018	P7
C	THEFT-3D (All Other Thefts)	300 W 18TH AVE	10/14/2018	P7
A	THEFT-3D (From Motor Vehicle)	1900 S ONEIDA PL	10/14/2018	P7
C	THEFT-3D (From Motor Vehicle)	200 W 19TH AVE	10/14/2018	P7
C	THEFT-3D (From Motor Vehicle)	2200 S MANITO BLVD	10/14/2018	P7
C	THEFT-3D (From Motor Vehicle)	300 E 26TH AVE	10/15/2018	P7
<b><u>SPD7WH</u></b>				
C	THEFT-2D (From Motor Vehicle)	800 S MILTON ST	10/20/2018	P7
C	THEFT-3D (From Motor Vehicle)	1300 S WESTCLIFF PL	10/15/2018	P7

For protection of victim privacy, the entire address on sexual assault crimes has been redacted.

<b><u>A/C</u></b>	<b><u>Offense Statute</u></b>	<b><u>Address</u></b>	<b><u>Reported Date</u></b>	<b><u>Dist</u></b>
C	THEFT-3D (From Motor Vehicle)	2700 W SUNSET BLVD	10/17/2018	P7
<b><u>SPD7WP</u></b>				
C	BURGLARY 2D FENCED AREA	5600 W SUNSET HWY	10/16/2018	P7
C	MAIL THEFT (From a Building)	7700 W SUNSET HWY	10/19/2018	P7

# SPOKANE POLICE DEPARTMENT

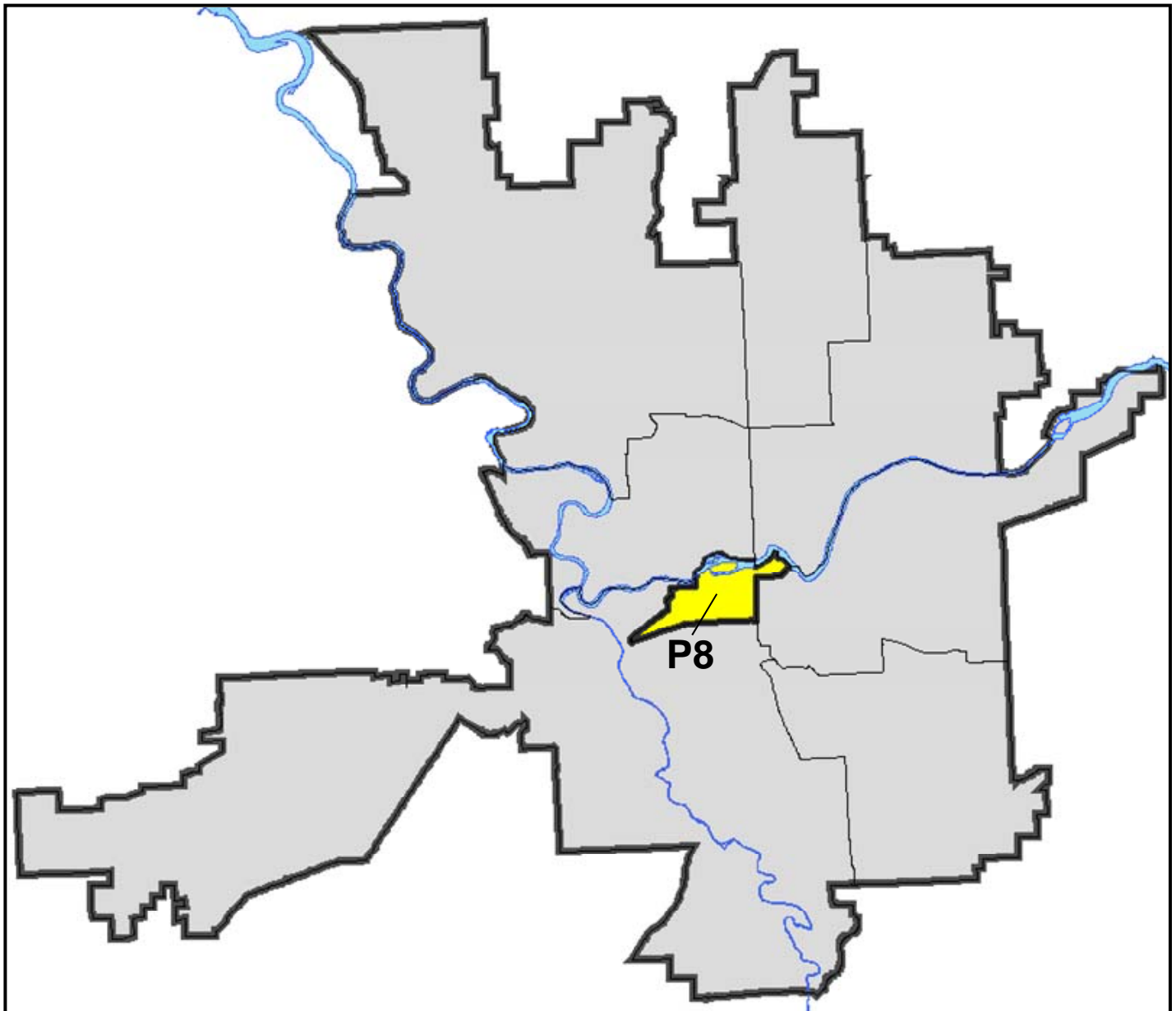
## DOWNTOWN

## Police Service Area



PSA Commander

**Captain David Singley**



POLICE SUMMARY - Ending: Saturday, October 20, 2018

## ***DOWNTOWN PRECINCT (P8)***



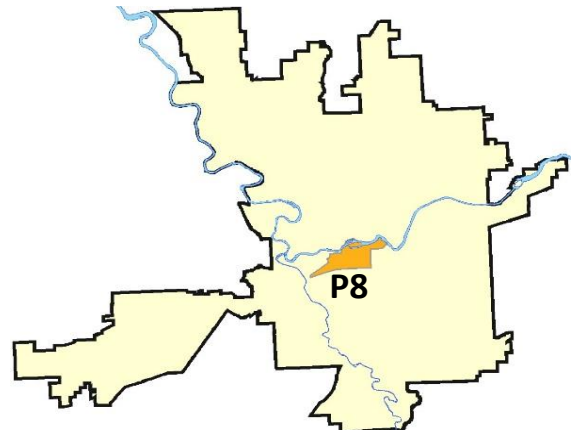
### Preliminary IBR Counts


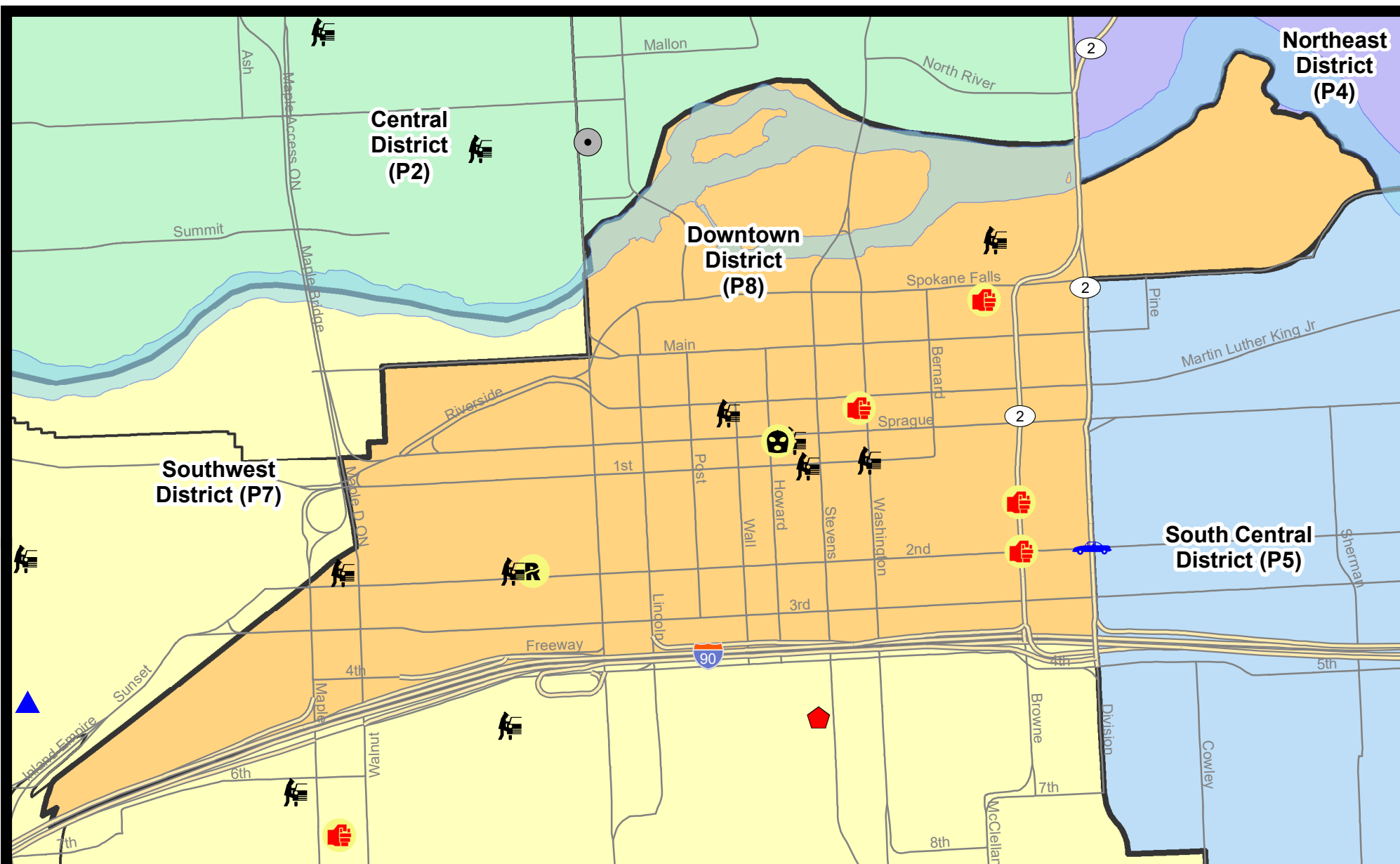
NIBRS Categories (Part 1 Selected)		7 Day Comparison			28 Day Comparison			YTD Comparison		
		Current	Prior	Percent	Current	Prior	Percent	Current	Prior	Percent
<b>Violent</b>	Criminal Homicide	1	0		1	0		1	0	
	Rape	1	1	0.00%	5	3	66.67%	33	12	175.00%
	Robbery - Commercial	1	0		1	1	0.00%	7	1	600.00%
	Robbery - Person	0	0		3	6	-50.00%	36	34	5.88%
	Aggravated Assault - Non DV	6	7	-14.29%	17	6	183.33%	117	78	50.00%
	Aggravated Assault - DV	0	1	-100.00%	3	3	0.00%	21	17	23.53%
<b>Violent Total:</b>		9	9	0.00%	30	19	57.89%	215	142	51.41%
<b>Property</b>	Burglary - Residential	0	0		1	4	-75.00%	22	26	-15.38%
	Burglary Garage	0	0		0	0		0	1	-100.00%
	Burglary Commercial	0	0		2	4	-50.00%	50	31	61.29%
	Larceny	19	14	35.71%	80	94	-14.89%	951	946	0.53%
	Vehicle Theft	0	1	-100.00%	3	7	-57.14%	59	45	31.11%
	Arson	0	0		0	3	-100.00%	9	0	
<b>Property Total:</b>		19	15	26.67%	86	112	-23.21%	1091	1049	4.00%
<b>Preliminary Part 1 Crime Totals:</b>		28	24	16.67%	116	131	-11.45%	1306	1191	9.66%
<b>Current 7 Day Period:</b>		10/14/2018 - 10/20/2018			<b>Prior 7 Day Period:</b>		10/7/2018 - 10/13/2018			
<b>Current 28 Day Period:</b>		9/23/2018 - 10/20/2018			<b>Prior 28 Day Period:</b>		8/26/2018 - 9/22/2018			
<b>Current YTD Day Period:</b>		1/1/2018 - 10/20/2018			<b>Prior YTD Period:</b>		1/1/2017 - 10/20/2017			

Prepared by SPD Crime Analysis Office - Monday, October 22, 2018

**NOTE:** SPD moved from UCR to the NIBRS reporting standard on 10/4/16 following the transition to a new RMS System. [Numbers on CompStat reports prior to this date should not be used as a comparison to those on this report.](#) Additional info on these reporting standards can be found on the FBI website: <https://ucr.fbi.gov/nibrs-overview>

This chart represents Preliminary counts of selected crime categories from Police Case Reports. Full statistical analysis to determine the confidence level of this data has not been performed. The % change columns on the preliminary counts differ from the percentage change on the NIBRS crime report, sometimes significantly. The CompStat report is designed for operational use and includes only selected NIBRS categories and coding less complex than full NIBRS rules. Official statistics for these and other NIBRS categories can be found on WASPC & FBI websites once available.

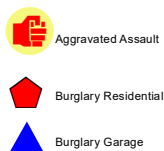
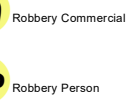




**City of Spokane**  
**Downtown District (P8)**  
**Selected**  
**Crime Types**  
**2018-10-14 to 2018-10-20**  
 Prepared By:  
 Crime Analysis Unit  
 Spokane Police Department

#### Legend

##### NIBRS Events



Cases Represent LERMS Crime Codes  
 Points may indicate multiple events  
 Note: Veh Prowl is only Larceny category displayed



For Additional Information on Incidents  
 pertaining to an Area, Trend, or Pattern  
 Contact Information Analysis

0 0.2 Miles



**THIS IS NOT A LEGAL DOCUMENT:**  
 The information shown on this map is compiled  
 from various sources and is subject to constant  
 revision. Information shown on this map should  
 not be used to determine the location of facilities  
 in relationship to property lines, section lines,  
 streets, etc.



Sunday - Saturday

SW - Downtown District (P8)

10/14/2018 TO 10/20/2018



<u>A/C</u>	<u>Offense Statute</u>	<u>Address</u>	<u>Reported Date</u>	<u>Dist</u>
C	ASSAULT-2D	S BROWNE ST / W BROWN ST. RAILROAD	10/17/2018	P8
<b><u>SPD8RS</u></b>				
C	ASSAULT-1D	W 2ND AVE / S BROWNE ST	10/18/2018	P8
C	ASSAULT-2D	200 W SPOKANE FALLS BLVD	10/14/2018	P8
C	ASSAULT-2D	400 W RIVERSIDE AVE	10/14/2018	P8
C	ASSAULT-3D (d)or(f) (Weapon/Instrument/Bodily Harm)	W PACIFIC AVE / S BROWNE ST	10/15/2018	P8
C	ASSAULT-3D (d)or(f) (Weapon/Instrument/Bodily Harm)	S BROWNE ST / W PACIFIC AVE	10/17/2018	P8
C	MURDER-1D	W MAIN AVE / N WASHINGTON ST	10/17/2018	P8
C	RAPE-2ND (RAPE)		10/17/2018	P8
C	ROBBERY 2D COMMERCIAL (NOT PURSE SNATCHING)	500 W SPRAGUE AVE	10/19/2018	P8
C	THEFT(FIREARM) (From Motor Vehicle)	300 N SPOKANE FALLS CT	10/15/2018	P8
C	THEFT-2D (All Other Thefts)	500 W SPOKANE FALLS BLVD	10/14/2018	P8
C	THEFT-2D (All Other Thefts)	800 W MAIN AVE	10/17/2018	P8
C	THEFT-2D (From Building)	0 S POST ST	10/20/2018	P8
C	THEFT-2D (From Motor Vehicle)	700 W RIVERSIDE AVE	10/15/2018	P8
C	THEFT-2D (Shoplifting)	700 W MAIN AVE	10/18/2018	P8
C	THEFT-3D (All Other Thefts)	300 W 2ND AVE	10/19/2018	P8
C	THEFT-3D (All Other Thefts)	1600 W 3RD AVE	10/20/2018	P8
C	THEFT-3D (All Other Thefts)	700 W MAIN AVE	10/20/2018	P8
C	THEFT-3D (From Building)	1400 W 3RD AVE	10/16/2018	P8
C	THEFT-3D (From Building)	0 W PACIFIC AVE	10/17/2018	P8
C	THEFT-3D (From Motor Vehicle)	500 W SPRAGUE AVE	10/16/2018	P8
C	THEFT-3D (From Motor Vehicle)	1500 W 2ND AVE	10/17/2018	P8
C	THEFT-3D (From Motor Vehicle)	1100 W 2ND AVE	10/20/2018	P8
C	THEFT-3D (From Motor Vehicle)	W 1ST AVE / S WASHINGTON ST	10/20/2018	P8
C	THEFT-3D (Shoplifting)	600 W MAIN AVE	10/15/2018	P8
C	THEFT-3D (Shoplifting)	700 W MAIN AVE	10/15/2018	P8
C	THEFT-CITY (All Other Thefts)	500 N HOWARD ST	10/16/2018	P8
A	VEHICLE PROWLING-2D/No Theft	500 W 1ST AVE	10/19/2018	P5



POLICE SUMMARY - Ending: Saturday, October 20, 2018



## Other Jurisdiction or Unk District

### Preliminary IBR Counts

NIBRS Categories (Part 1 Selected)		7 Day Comparison			28 Day Comparison			YTD Comparison		
		Current	Prior	Percent	Current	Prior	Percent	Current	Prior	Percent
<b>Violent</b>	Criminal Homicide	0	0		0	0		0	0	
	Rape	0	0		0	0		5	13	-61.54%
	Robbery - Commercial	0	0		0	0		0	8	-100.00%
	Robbery - Person	0	0		0	0		0	13	-100.00%
	Aggravated Assault - Non DV	0	0		1	3	-66.67%	5	48	-89.58%
	Aggravated Assault - DV	0	0		0	0		1	9	-88.89%
<b>Violent Total:</b>		0	0		1	3	-66.67%	11	91	-87.91%
<b>Property</b>	Burglary - Residential	0	0		1	0		2	2	0.00%
	Burglary Garage	0	0		0	0		0	2	-100.00%
	Burglary Commercial	0	0		0	2	-100.00%	2	1	100.00%
	Larceny	1	0		3	7	-57.14%	28	44	-36.36%
	Vehicle Theft	0	0		0	0		5	32	-84.38%
	Arson	0	0		0	0		0	2	-100.00%
<b>Property Total:</b>		1	0		4	9	-55.56%	37	83	-55.42%
<b>Preliminary Part 1 Crime Totals:</b>		1	0		5	12	-58.33%	48	174	-72.41%
<b>Current 7 Day Period:</b>		10/14/2018 - 10/20/2018			<b>Prior 7 Day Period:</b>		10/7/2018 - 10/13/2018			
<b>Current 28 Day Period:</b>		9/23/2018 - 10/20/2018			<b>Prior 28 Day Period:</b>		8/26/2018 - 9/22/2018			
<b>Current YTD Day Period:</b>		1/1/2018 - 10/20/2018			<b>Prior YTD Period:</b>		1/1/2017 - 10/20/2017			

Prepared by SPD Crime Analysis Office - Monday, October 22, 2018

**NOTE:** SPD moved from UCR to the NIBRS reporting standard on 10/4/16 following the transition to a new RMS System. [Numbers on CompStat reports prior to this date should not be used as a comparison to those on this report.](#) Additional info on these reporting standards can be found on the FBI website: <https://ucr.fbi.gov/nibrs-overview>

This chart represents Preliminary counts of selected crime categories from Police Case Reports. Full statistical analysis to determine the confidence level of this data has not been performed. The % change columns on the preliminary counts differ from the percentage change on the NIBRS crime report, sometimes significantly. The CompStat report is designed for operational use and includes only selected NIBRS categories and coding less complex than full NIBRS rules. Official statistics for these and other NIBRS categories can be found on WASPC & FBI websites once available.

Sunday - Saturday

Other Jurisdiction/Unk District

10/14/2018 TO 10/20/2018



**A/C** **Offense Statute**

**Address**

**Reported Date**

**Dist**

**SC13**

C THEFT-3D (From Motor Vehicle)

6500 N STEVENS ST

10/17/2018

Oth