

# SPOKANE POLICE DEPARTMENT

## PRELIMINARY CITYWIDE **IBR** CRIME REPORT



### Preliminary IBR Counts

CHIEF OF POLICE

Craig Meidl

Period Ending: Saturday, October 13, 2018

NIBRS Categories (Part 1 Selected)		7 Day Comparison			28 Day Comparison			YTD Comparison		
		Current	Prior	Percent	Current	Prior	Percent	Current	Prior	Percent
<b>Violent</b>	Criminal Homicide	0	0		0	0		5	5	0.00%
	Rape	4	4	0.00%	24	36	-33.33%	247	186	32.80%
	Robbery - Commercial	1	1	0.00%	7	7	0.00%	66	67	-1.49%
	Robbery - Person	5	9	-44.44%	27	17	58.82%	191	172	11.05%
	Aggravated Assault - Non DV	15	12	25.00%	52	42	23.81%	534	454	17.62%
	Aggravated Assault - DV	6	5	20.00%	26	27	-3.70%	339	264	28.41%
<b>Violent Total:</b>		31	31	0.00%	136	129	5.43%	1382	1148	20.38%
<b>Property</b>	Burglary - Residential	24	15	60.00%	91	96	-5.21%	878	1008	-12.90%
	Burglary Garage	16	4	300.00%	46	63	-26.98%	458	503	-8.95%
	Burglary Commercial	7	13	-46.15%	37	47	-21.28%	353	361	-2.22%
	Larceny	258	256	0.78%	1005	1021	-1.57%	10070	10237	-1.63%
	Vehicle Theft	41	34	20.59%	139	139	0.00%	1380	1451	-4.89%
	Arson	1	1	0.00%	4	8	-50.00%	42	41	2.44%
<b>Property Total:</b>		347	323	7.43%	1322	1374	-3.78%	13181	13601	-3.09%
<b>Preliminary Part 1 Crime Totals:</b>		378	354	6.78%	1458	1503	-2.99%	14563	14749	-1.26%
<b>Current 7 Day Period:</b>		10/7/2018 - 10/13/2018			<b>Prior 7 Day Period:</b>		9/30/2018 - 10/6/2018			
<b>Current 28 Day Period:</b>		9/16/2018 - 10/13/2018			<b>Prior 28 Day Period:</b>		8/19/2018 - 9/15/2018			
<b>Current YTD Day Period:</b>		1/1/2018 - 10/13/2018			<b>Prior YTD Period:</b>		1/1/2017 - 10/13/2017			

Prepared by SPD Crime Analysis Office - Monday, October 15, 2018

**NOTE:** SPD moved from UCR to the NIBRS reporting standard on 10/4/16 following the transition to a new RMS System. [Numbers on CompStat reports prior to this date should not be used as a comparison to those on this report.](#) Additional info on these reporting standards can be found on the FBI website: <https://ucr.fbi.gov/nibrs-overview>

This chart represents Preliminary counts of selected crime categories from Police Case Reports. Full statistical analysis to determine the confidence level of this data has not been performed. The % change columns on the preliminary counts differ from the percentage change on the NIBRS crime report, sometimes significantly. The CompStat report is designed for operational use and includes only selected NIBRS categories and coding less complex than full NIBRS rules. Official statistics for these and other NIBRS categories can be found on WASPC & FBI websites once available.



# SPOKANE POLICE DEPARTMENT



## NORTH Police Service Area

### PSA Commander

Captain Dan Torok

Northwest District (P1)

Central District (P2)

Neva-Wood District (P3)

Northeast District (P4)



POLICE SUMMARY - Ending: Saturday, October 13, 2018

## ***NORTH PRECINCT (P1, P2, P3, and P4)***



### Preliminary IBR Counts

NIBRS Categories (Part 1 Selected)		7 Day Comparison			28 Day Comparison			YTD Comparison		
		Current	Prior	Percent	Current	Prior	Percent	Current	Prior	Percent
<b>Violent</b>	Criminal Homicide	0	0		0	0		4	4	0.00%
	Rape	2	2	0.00%	12	26	-53.85%	145	105	38.10%
	Robbery - Commercial	1	1	0.00%	6	4	50.00%	47	47	0.00%
	Robbery - Person	5	6	-16.67%	16	9	77.78%	108	87	24.14%
	Aggravated Assault - Non DV	4	5	-20.00%	20	20	0.00%	271	223	21.52%
	Aggravated Assault - DV	5	2	150.00%	14	17	-17.65%	215	166	29.52%
<b>Violent Total:</b>		17	16	6.25%	68	76	-10.53%	790	632	25.00%
<b>Property</b>	Burglary - Residential	19	10	90.00%	65	50	30.00%	550	633	-13.11%
	Burglary Garage	8	4	100.00%	29	36	-19.44%	319	316	0.95%
	Burglary Commercial	5	7	-28.57%	22	19	15.79%	174	218	-20.18%
	Larceny	179	157	14.01%	670	610	9.84%	6534	6219	5.07%
	Vehicle Theft	27	23	17.39%	94	101	-6.93%	928	884	4.98%
	Arson	1	1	0.00%	2	4	-50.00%	22	23	-4.35%
<b>Property Total:</b>		239	202	18.32%	882	820	7.56%	8527	8293	2.82%
<b>Preliminary Part 1 Crime Totals:</b>		256	218	17.43%	950	896	6.03%	9317	8925	4.39%
<b>Current 7 Day Period:</b>		10/7/2018 - 10/13/2018			<b>Prior 7 Day Period:</b>		9/30/2018 - 10/6/2018			
<b>Current 28 Day Period:</b>		9/16/2018 - 10/13/2018			<b>Prior 28 Day Period:</b>		8/19/2018 - 9/15/2018			
<b>Current YTD Day Period:</b>		1/1/2018 - 10/13/2018			<b>Prior YTD Period:</b>		1/1/2017 - 10/13/2017			

Prepared by SPD Crime Analysis Office - Monday, October 15, 2018

**NOTE:** SPD moved from UCR to the NIBRS reporting standard on 10/4/16 following the transition to a new RMS System. [Numbers on CompStat reports prior to this date should not be used as a comparison to those on this report.](#) Additional info on these reporting standards can be found on the FBI website: <https://ucr.fbi.gov/nibrs-overview>

This chart represents Preliminary counts of selected crime categories from Police Case Reports. Full statistical analysis to determine the confidence level of this data has not been performed. The % change columns on the preliminary counts differ from the percentage change on the NIBRS crime report, sometimes significantly. The CompStat report is designed for operational use and includes only selected NIBRS categories and coding less complex than full NIBRS rules. Official statistics for these and other NIBRS categories can be found on WASPC & FBI websites once available.



POLICE SUMMARY - Ending: Saturday, October 13, 2018



## NW - Northwest District (P1)

### Preliminary IBR Counts

NIBRS Categories (Part 1 Selected)		7 Day Comparison			28 Day Comparison			YTD Comparison		
		Current	Prior	Percent	Current	Prior	Percent	Current	Prior	Percent
<b>Violent</b>	Criminal Homicide	0	0		0	0		1	1	0.00%
	Rape	0	0		2	6	-66.67%	30	25	20.00%
	Robbery - Commercial	0	1	-100.00%	1	0		5	4	25.00%
	Robbery - Person	0	2	-100.00%	2	1	100.00%	14	12	16.67%
	Aggravated Assault - Non DV	0	2	-100.00%	3	6	-50.00%	41	39	5.13%
	Aggravated Assault - DV	0	0		1	3	-66.67%	30	24	25.00%
<b>Violent Total:</b>		0	5	-100.00%	9	16	-43.75%	121	105	15.24%
<b>Property</b>	Burglary - Residential	2	2	0.00%	13	7	85.71%	125	172	-27.33%
	Burglary Garage	2	0		8	10	-20.00%	78	105	-25.71%
	Burglary Commercial	1	2	-50.00%	3	1	200.00%	25	31	-19.35%
	Larceny	50	40	25.00%	170	137	24.09%	1367	1275	7.22%
	Vehicle Theft	8	6	33.33%	22	20	10.00%	144	165	-12.73%
	Arson	0	0		0	2	-100.00%	4	7	-42.86%
<b>Property Total:</b>		63	50	26.00%	216	177	22.03%	1743	1755	-0.68%
<b>Preliminary Part 1 Crime Totals:</b>		63	55	14.55%	225	193	16.58%	1864	1860	0.22%
<b>Current 7 Day Period:</b>		10/7/2018 - 10/13/2018			<b>Prior 7 Day Period:</b>		9/30/2018 - 10/6/2018			
<b>Current 28 Day Period:</b>		9/16/2018 - 10/13/2018			<b>Prior 28 Day Period:</b>		8/19/2018 - 9/15/2018			
<b>Current YTD Day Period:</b>		1/1/2018 - 10/13/2018			<b>Prior YTD Period:</b>		1/1/2017 - 10/13/2017			

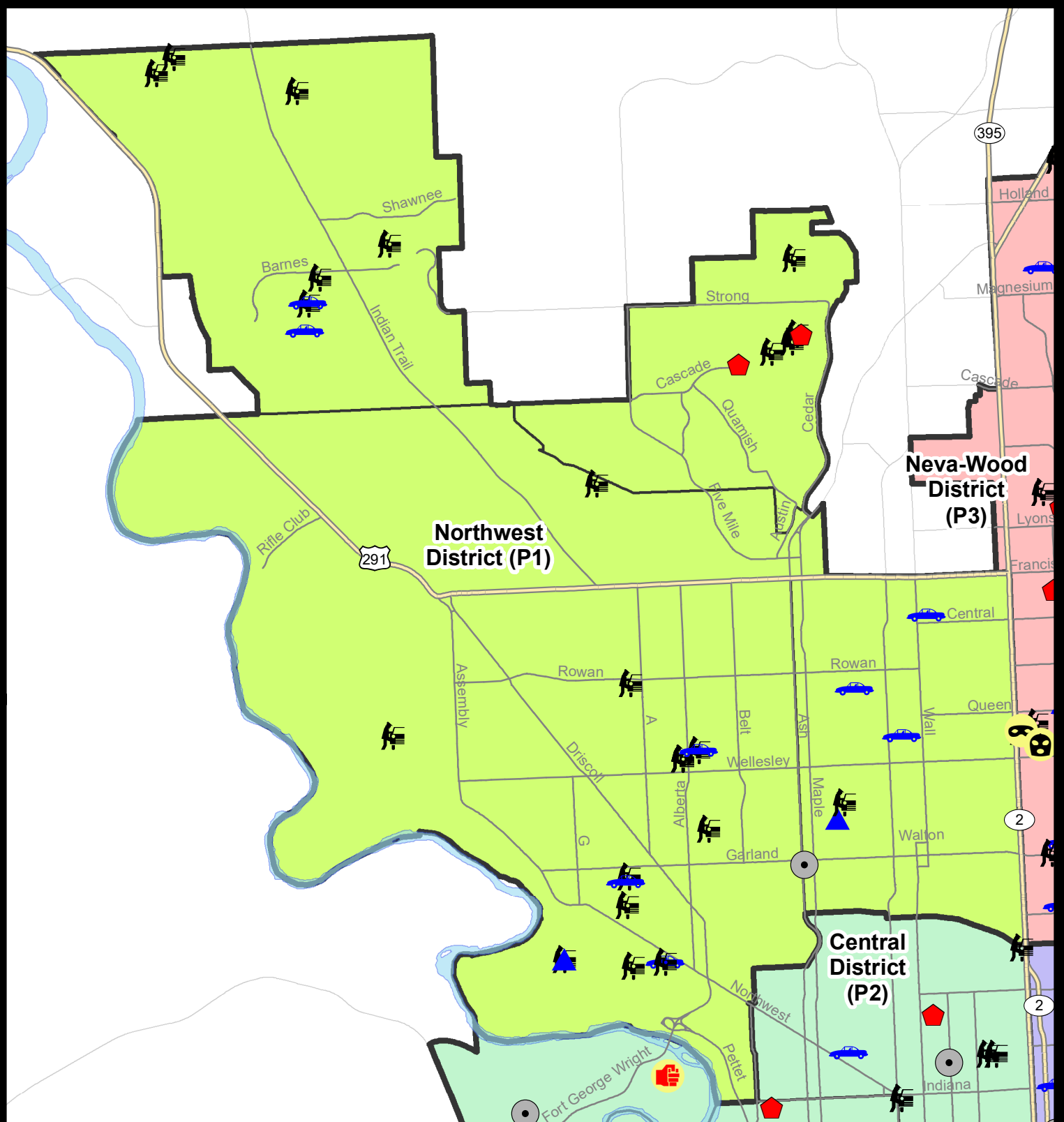
Prepared by SPD Crime Analysis Office - Monday, October 15, 2018

**NOTE:** SPD moved from UCR to the NIBRS reporting standard on 10/4/16 following the transition to a new RMS System. [Numbers on CompStat reports prior to this date should not be used as a comparison to those on this report.](#) Additional info on these reporting standards can be found on the FBI website: <https://ucr.fbi.gov/nibrs-overview>

This chart represents Preliminary counts of selected crime categories from Police Case Reports. Full statistical analysis to determine the confidence level of this data has not been performed. The % change columns on the preliminary counts differ from the percentage change on the NIBRS crime report, sometimes significantly. The CompStat report is designed for operational use and includes only selected NIBRS categories and coding less complex than full NIBRS rules. Official statistics for these and other NIBRS categories can be found on WASPC & FBI websites once available.







**City of Spokane**  
**Northwest District (P1)**  
**Selected**  
**Crime Codes**  
**2018-10-07 to 2018-10-13**  
 Prepared By:  
 Crime Analysis Unit  
 Spokane Police Department

**Legend**

**NIBRS Events**



Criminal Homicide



Rape



Robbery Commercial



Robbery Person



Aggravated Assault



Burglary Residential



Burglary Garage



Burglary Commercial



Vehicle Prowling



Vehicle Theft



Arson



Cases Represent LERMS Crime Codes  
 Points may indicate multiple events  
 Note: Veh Prowl is only Larceny displayed

For Additional Information on  
 Incidents pertaining to an  
 Area, Trend, or Pattern  
 Contact Information Analysis

0 0.25 0.5 1 Miles



THIS IS NOT A LEGAL DOCUMENT:  
 The information shown on this map is compiled  
 from various sources and is subject to constant  
 revision. Information shown on this map should  
 not be used to determine the location of facilities  
 in relationship to property lines, section lines,  
 streets, etc.

Sunday - Saturday

10/7/2018 TO 10/13/2018

NW - Northwest District (P1)



<u>A/C</u>	<u>Offense Statute</u>	<u>Address</u>	<u>Reported Date</u>	<u>Dist</u>
<b><u>SPA1BS</u></b>				
C	THEFT-3D (All Other Thefts)	7000 N G ST	10/11/2018	P1
C	THEFT-3D (From Motor Vehicle)	3100 W EXCELL AVE	10/13/2018	P1
<b><u>SPA1FM</u></b>				
C	BURGLARY 1D RESIDENTIAL	2000 W ST THOMAS MORE WAY	10/9/2018	P1
C	BURGLARY-RESIDENTIAL	1400 W CYPRESS CT	10/11/2018	P1
C	THEFT-2D (From Building)	1400 W CYPRESS CT	10/11/2018	P1
C	THEFT-2D (From Motor Vehicle)	1600 W CAROLINA WAY	10/8/2018	P1
C	THEFT-3D (All Other Thefts)	8000 N MAPLE ST	10/10/2018	P1
A	THEFT-3D (From Motor Vehicle)	1400 W CYPRESS CT	10/8/2018	P1
C	THEFT-3D (From Motor Vehicle)	1400 W SUMMERHILL CT	10/8/2018	P1
C	VEHICLE PROWLING-2D/From Motor Vehicle	1500 W JAY CT	10/8/2018	P1
<b><u>SPA1IT</u></b>				
C	THEFT OF MOTOR VEHICLE	8800 N PAMELA ST	10/12/2018	P4
C	THEFT OF MOTOR VEHICLE	8600 N TERRY CT	10/12/2018	P4
C	THEFT-2D (All Other Thefts)	9000 N JAMES DR	10/9/2018	P1
C	THEFT-2D (All Other Thefts)	5100 W SHAWNEE AVE	10/12/2018	P1
C	THEFT-2D (From Building)	5600 W WIGWAM CT	10/10/2018	P1
C	THEFT-2D (From Motor Vehicle)	10900 N ACOMA DR	10/9/2018	P1
C	THEFT-2D (From Motor Vehicle)	5400 W BARNES RD	10/12/2018	P1
C	THEFT-3D (From Building)	8900 N BARNES RD	10/9/2018	P1
C	THEFT-3D (From Motor Vehicle)	9300 N JAMES CT	10/9/2018	P2
C	THEFT-3D (From Motor Vehicle)	5500 W BEDFORD AVE	10/12/2018	P1
C	THEFT-3D (From Motor Vehicle)	6600 W IROQUOIS DR	10/13/2018	P1
C	THEFT-3D (Motor Vehicle Parts or Accessories)	9300 N JAMES CT	10/9/2018	P2
A	VEHICLE PROWLING-2D/No Theft	8800 N PAMELA ST	10/12/2018	P4
<b><u>SPA1NH</u></b>				
C	BURGLARY 2D COMMERCIAL	1600 W PROVIDENCE AVE	10/9/2018	P2
A	BURGLARY 2D GARAGE	4200 N CEDAR ST	10/10/2018	P1
C	THEFT OF MOTOR VEHICLE	5900 N HOWARD ST	10/9/2018	P1
C	THEFT OF MOTOR VEHICLE	4900 N LINCOLN ST	10/10/2018	P1
C	THEFT OF MOTOR VEHICLE	5300 N ADAMS ST	10/11/2018	P1
C	THEFT-3D (All Other Thefts)	5400 N MAPLE ST	10/7/2018	P1
C	THEFT-3D (All Other Thefts)	4200 N CEDAR ST	10/10/2018	P1
C	THEFT-3D (From Motor Vehicle)	4300 N HAWTHORNE ST	10/10/2018	P1
C	THEFT-3D (Motor Vehicle Parts or Accessories)	4300 N HAWTHORNE ST	10/10/2018	P1
C	THEFT-3D (Motor Vehicle Parts or Accessories)	5200 N WALL ST	10/13/2018	P1
C	THEFT-3D (Shoplifting)	4700 N DIVISION ST	10/13/2018	P1

For protection of victim privacy, the entire address on sexual assault crimes has been redacted.

<b>A/C</b>	<b>Offense Statute</b>	<b>Address</b>	<b>Reported Date</b>	<b>Dist</b>
<b><u>SPA1NW</u></b>				
C	BURGLARY 2D GARAGE	3000 N COLUMBIA CIR	10/7/2018	P1
C	IBR Purposes Only - Theft of Motor Vehicle Parts or Accessori	2600 W BROAD AVE	10/7/2018	P1
C	THEFT OF MOTOR VEHICLE	3100 W PROVIDENCE AVE	10/7/2018	P1
A	THEFT OF MOTOR VEHICLE	2500 W WABASH AVE	10/7/2018	P1
A	THEFT OF MOTOR VEHICLE	2800 W EUCLID AVE	10/13/2018	P1
C	THEFT-2D (All Other Thefts)	4900 W WELLESLEY AVE	10/13/2018	P1
C	THEFT-2D (From Building)	2400 W WELLESLEY AVE	10/10/2018	P2
C	THEFT-2D (From Building)	4400 W WELLESLEY AVE	10/13/2018	P1
C	THEFT-2D (From Motor Vehicle)	4900 W WELLESLEY AVE	10/7/2018	P1
C	THEFT-2D (From Motor Vehicle)	2400 W ROCKWELL AVE	10/10/2018	P1
C	THEFT-2D (From Motor Vehicle)	2800 W EUCLID AVE	10/13/2018	P1
C	THEFT-3D (From Building)	4500 N ROYAL CT	10/8/2018	P1
C	THEFT-3D (From Building)	6000 N ASSEMBLY ST	10/9/2018	P1
C	THEFT-3D (From Building)	4800 N ASSEMBLY ST	10/10/2018	P1
C	THEFT-3D (From Building)	2300 W WELLESLEY AVE	10/13/2018	P1
C	THEFT-3D (From Motor Vehicle)	3100 W GORDON AVE	10/7/2018	P1
A	THEFT-3D (From Motor Vehicle)	3000 W PROVIDENCE AVE	10/7/2018	P1
C	THEFT-3D (From Motor Vehicle)	2500 W WABASH AVE	10/7/2018	P1
C	THEFT-3D (From Motor Vehicle)	2600 W BROAD AVE	10/7/2018	P1
C	THEFT-3D (From Motor Vehicle)	2600 W BROAD AVE	10/7/2018	P1
C	THEFT-3D (From Motor Vehicle)	5400 N AUDUBON ST	10/7/2018	P1
C	THEFT-3D (From Motor Vehicle)	2600 W BROAD AVE	10/7/2018	P1
A	THEFT-3D (From Motor Vehicle)	3000 N C ST	10/13/2018	P1
C	THEFT-3D (Motor Vehicle Parts or Accessories)	2500 W WABASH AVE	10/7/2018	P1
C	THEFT-3D (Motor Vehicle Parts or Accessories)	4000 W ROWAN AVE	10/13/2018	P1
C	THEFT-3D (Motor Vehicle Parts or Accessories)	2800 W EUCLID AVE	10/13/2018	P1
C	THEFT-3D (Shoplifting)	2300 W WELLESLEY AVE	10/9/2018	P1
C	THEFT-3D (Shoplifting)	2500 W WELLESLEY AVE	10/11/2018	P1
C	VEHICLE PROWLING-2D/From Motor Vehicle	3000 N COLUMBIA CIR	10/7/2018	P1

POLICE SUMMARY - Ending: Saturday, October 13, 2018

## NW - North Central District (P2)



### Preliminary IBR Counts

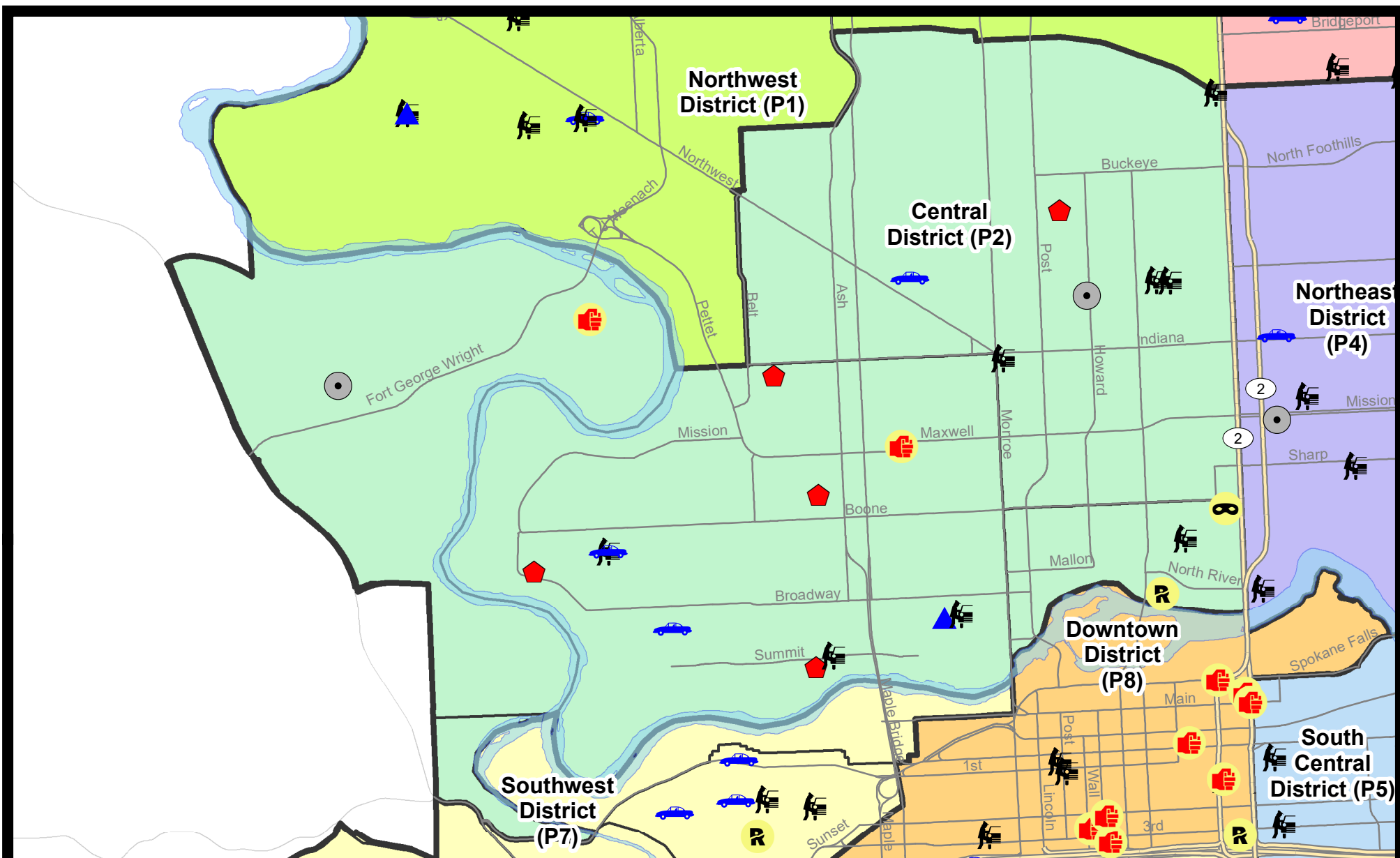
NIBRS Categories (Part 1 Selected)		7 Day Comparison			28 Day Comparison			YTD Comparison		
		Current	Prior	Percent	Current	Prior	Percent	Current	Prior	Percent
<b>Violent</b>	Criminal Homicide	0	0		0	0		0	1	-100.00%
	Rape	1	1	0.00%	4	10	-60.00%	38	31	22.58%
	Robbery - Commercial	0	0		0	0		6	5	20.00%
	Robbery - Person	1	1	0.00%	5	3	66.67%	32	18	77.78%
	Aggravated Assault - Non DV	0	0		2	3	-33.33%	62	61	1.64%
	Aggravated Assault - DV	2	0		3	7	-57.14%	56	42	33.33%
<b>Violent Total:</b>		4	2	100.00%	14	23	-39.13%	194	158	22.78%
<b>Property</b>	Burglary - Residential	5	3	66.67%	13	15	-13.33%	116	157	-26.11%
	Burglary Garage	1	0		2	6	-66.67%	64	68	-5.88%
	Burglary Commercial	2	0		3	4	-25.00%	47	79	-40.51%
	Larceny	32	15	113.33%	106	104	1.92%	1222	1177	3.82%
	Vehicle Theft	4	4	0.00%	17	15	13.33%	211	180	17.22%
	Arson	0	0		0	0		2	4	-50.00%
<b>Property Total:</b>		44	22	100.00%	141	144	-2.08%	1662	1665	-0.18%
<b>Preliminary Part 1 Crime Totals:</b>		48	24	100.00%	155	167	-7.19%	1856	1823	1.81%
<b>Current 7 Day Period:</b>		10/7/2018 - 10/13/2018			<b>Prior 7 Day Period:</b>		9/30/2018 - 10/6/2018			
<b>Current 28 Day Period:</b>		9/16/2018 - 10/13/2018			<b>Prior 28 Day Period:</b>		8/19/2018 - 9/15/2018			
<b>Current YTD Day Period:</b>		1/1/2018 - 10/13/2018			<b>Prior YTD Period:</b>		1/1/2017 - 10/13/2017			

Prepared by SPD Crime Analysis Office - Monday, October 15, 2018

**NOTE:** SPD moved from UCR to the NIBRS reporting standard on 10/4/16 following the transition to a new RMS System. [Numbers on CompStat reports prior to this date should not be used as a comparison to those on this report.](#) Additional info on these reporting standards can be found on the FBI website: <https://ucr.fbi.gov/nibrs-overview>

This chart represents Preliminary counts of selected crime categories from Police Case Reports. Full statistical analysis to determine the confidence level of this data has not been performed. The % change columns on the preliminary counts differ from the percentage change on the NIBRS crime report, sometimes significantly. The CompStat report is designed for operational use and includes only selected NIBRS categories and coding less complex than full NIBRS rules. Official statistics for these and other NIBRS categories can be found on WASPC & FBI websites once available.





**City of Spokane**  
**Central District (P2)**  
**Selected**  
**Crime Types**  
**2018-10-07 to 2018-10-13**  
 Prepared By:  
 Crime Analysis Unit  
 Spokane Police Department

#### Legend

##### NIBRS Events



Robbery Commercial

Robbery Person

Aggravated Assault

Burglary Residential

Burglary Garage

Burglary Commercial

Vehicle Prowling

Vehicle Theft

Arson

Cases Represent LERMS Crime Codes  
 Points may indicate multiple events  
 Note: Veh Prowl is only Larceny category displayed



For Additional Information on Incidents  
 pertaining to an Area, Trend, or Pattern  
 Contact Information Analysis

0 0.2 0.4 0.6 Miles



**THIS IS NOT A LEGAL DOCUMENT:**  
 The information shown on this map is compiled  
 from various sources and is subject to constant  
 revision. Information shown on this map should  
 not be used to determine the location of facilities  
 in relationship to property lines, section lines,  
 streets, etc.



Sunday - Saturday

NW - Central District (P2)

10/7/2018 TO 10/13/2018



<u>A/C</u>	<u>Offense Statute</u>	<u>Address</u>	<u>Reported Date</u>	<u>Dist</u>
C	THEFT OF MOTOR VEHICLE	6711 N CEDAR ST	10/7/2018	P2
<b><u>SPA2EG</u></b>				
C	BURGLARY 2D COMMERCIAL	2100 N HOWARD ST	10/11/2018	P2
A	BURGLARY-RESIDENTIAL	2500 N WALL ST	10/11/2018	P4
C	IBR Purposes Only - Theft of Motor Vehicle Parts or Accessori	2400 N DIVISION ST	10/8/2018	P2
C	THEFT OF MOTOR VEHICLE	1300 W MONTGOMERY AVE	10/11/2018	P2
C	THEFT-2D (All Other Thefts)	1600 W NORTHWEST BLVD	10/9/2018	P2
C	THEFT-2D (All Other Thefts)	800 W MAXWELL AVE	10/9/2018	P2
C	THEFT-2D (From Building)	2100 N HOWARD ST	10/11/2018	P2
C	THEFT-2D (From Motor Vehicle)	1800 N MONROE ST	10/12/2018	P2
C	THEFT-3D (All Other Thefts)	3000 N ATLANTIC ST	10/9/2018	P2
C	THEFT-3D (From Building)	2200 N MONROE ST	10/11/2018	P2
C	THEFT-3D (From Motor Vehicle)	200 W MANSFIELD AVE	10/11/2018	P2
C	THEFT-3D (From Motor Vehicle)	3000 N DIVISION ST	10/11/2018	P2
C	THEFT-3D (From Motor Vehicle)	1800 N MONROE ST	10/12/2018	P2
C	THEFT-3D (From Motor Vehicle)	300 W MANSFIELD AVE	10/12/2018	P2
C	THEFT-3D (Motor Vehicle Parts or Accessories)	1700 N LINCOLN ST	10/10/2018	P2
C	THEFT-3D (Motor Vehicle Parts or Accessories)	2400 N DIVISION ST	10/13/2018	P2
C	THEFT-3D (Shoplifting)	1600 W NORTHWEST BLVD	10/7/2018	P2
C	THEFT-CITY (All Other Thefts)	1600 W NORTHWEST BLVD	10/7/2018	P1
<b><u>SPA2RS</u></b>				
C	RAPE-3D (RAPE)		10/8/2018	P1
C	ROBBERY 1D PERSON (NOT PURSE SNATCHING)	0 W BOONE AVE	10/13/2018	P2
C	THEFT-2D (From Motor Vehicle)	200 W CATALDO AVE	10/8/2018	P2
C	THEFT-3D (All Other Thefts)	900 N WASHINGTON ST	10/7/2018	P2
<b><u>SPA2WC</u></b>				
C	ASSAULT-2D	1400 W MAXWELL AVE	10/12/2018	P2
C	BURGLARY 2D GARAGE	1200 W COLLEGE AVE	10/8/2018	P2
A	BURGLARY-RESIDENTIAL	1800 W SHARP AVE	10/7/2018	P1
C	BURGLARY-RESIDENTIAL	1800 W CENTENNIAL WAY	10/11/2018	P1
C	BURGLARY-RESIDENTIAL	1800 N CANNON ST	10/12/2018	P1
C	BURGLARY-RESIDENTIAL	1000 N SUMMIT BLVD	10/13/2018	P1
C	IBR Purposes Only - Motor Vehicle Theft	W COLLEGE AVE / N COCHRAN ST	10/7/2018	P1
C	THEFT OF MOTOR VEHICLE	2700 W GARDNER AVE	10/11/2018	P2
C	THEFT-1D (From Building)	2600 W MALLON AVE	10/12/2018	P2
C	THEFT-2D (All Other Thefts)	2400 W SUMMIT PKWY	10/8/2018	P2
C	THEFT-2D (From Building)	1000 N SUMMIT BLVD	10/13/2018	P1

For protection of victim privacy, the entire address on sexual assault crimes has been redacted.



<b>A/C</b>	<b>Offense Statute</b>	<b>Address</b>	<b>Reported Date</b>	<b>Dist</b>
C	THEFT-2D (From Motor Vehicle)	1800 W SUMMIT PKWY	10/12/2018	P2
C	THEFT-2D (From Motor Vehicle)	1200 W COLLEGE AVE	10/12/2018	P2
C	THEFT-3D (All Other Thefts)	W SUMMIT PKWY / N CEDAR ST	10/9/2018	P2
C	THEFT-3D (All Other Thefts)	2700 W BROADWAY AVE	10/12/2018	P2
C	THEFT-3D (From Building)	1800 W MAXWELL AVE	10/9/2018	P2
C	THEFT-3D (From Building)	1700 W MALLON AVE	10/13/2018	P2
C	THEFT-3D (From Motor Vehicle)	2700 W GARDNER AVE	10/11/2018	P2
C	THEFT-3D (Shoplifting)	2200 W BROADWAY AVE	10/8/2018	P2
C	THEFT-CITY (From Building)	1500 W INDIANA AVE	10/9/2018	P2

## **SPA2WH**

C	ASSAULT-2D	2800 W ELLIOTT DR	10/10/2018	P1
C	BURGLARY 2D COMMERCIAL	3400 W FORT GEORGE WRIGHT DR	10/12/2018	P1
C	MAIL THEFT (All Others)	1500 N RIM VIEW ST	10/11/2018	P2
C	THEFT-3D (From Building)	3400 W FORT GEORGE WRIGHT DR	10/12/2018	P1
C	THEFT-CITY (All Other Thefts)	2800 W ELLIOTT DR	10/10/2018	P1

POLICE SUMMARY - Ending: Saturday, October 13, 2018



## NE - Neva-Wood District (P3)

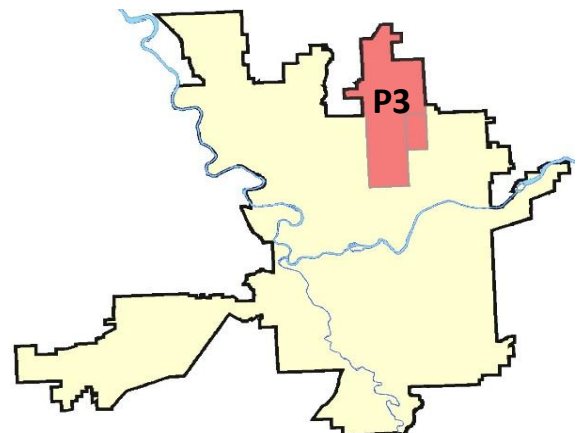
### Preliminary IBR Counts

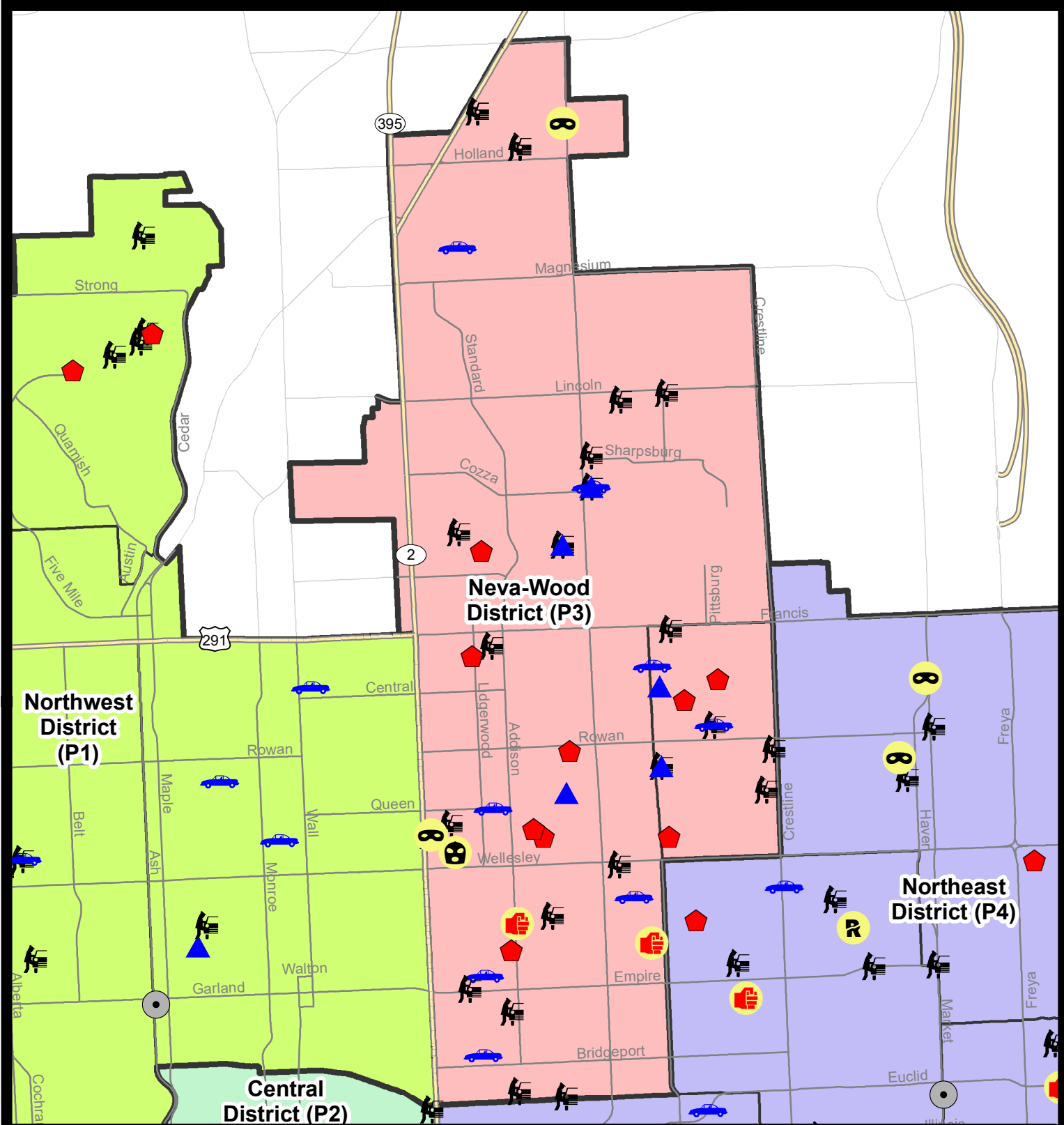
NIBRS Categories (Part 1 Selected)		7 Day Comparison			28 Day Comparison			YTD Comparison		
		Current	Prior	Percent	Current	Prior	Percent	Current	Prior	Percent
<b>Violent</b>	Criminal Homicide	0	0		0	0		1	1	0.00%
	Rape	0	0		2	5	-60.00%	36	20	80.00%
	Robbery - Commercial	1	0		4	1	300.00%	21	23	-8.70%
	Robbery - Person	2	2	0.00%	5	1	400.00%	32	26	23.08%
	Aggravated Assault - Non DV	2	1	100.00%	6	3	100.00%	86	63	36.51%
	Aggravated Assault - DV	2	1	100.00%	6	3	100.00%	69	55	25.45%
<b>Violent Total:</b>		7	4	75.00%	23	13	76.92%	245	188	30.32%
<b>Property</b>	Burglary - Residential	9	3	200.00%	29	16	81.25%	156	181	-13.81%
	Burglary Garage	5	3	66.67%	16	15	6.67%	115	82	40.24%
	Burglary Commercial	0	2	-100.00%	8	7	14.29%	48	60	-20.00%
	Larceny	53	63	-15.87%	237	215	10.23%	2494	2454	1.63%
	Vehicle Theft	9	7	28.57%	32	36	-11.11%	299	304	-1.64%
	Arson	0	0		0	2	-100.00%	6	2	200.00%
<b>Property Total:</b>		76	78	-2.56%	322	291	10.65%	3118	3083	1.14%
<b>Preliminary Part 1 Crime Totals:</b>		83	82	1.22%	345	304	13.49%	3363	3271	2.81%
<b>Current 7 Day Period:</b>		10/7/2018 - 10/13/2018			<b>Prior 7 Day Period:</b>		9/30/2018 - 10/6/2018			
<b>Current 28 Day Period:</b>		9/16/2018 - 10/13/2018			<b>Prior 28 Day Period:</b>		8/19/2018 - 9/15/2018			
<b>Current YTD Day Period:</b>		1/1/2018 - 10/13/2018			<b>Prior YTD Period:</b>		1/1/2017 - 10/13/2017			

Prepared by SPD Crime Analysis Office - Monday, October 15, 2018

**NOTE:** SPD moved from UCR to the NIBRS reporting standard on 10/4/16 following the transition to a new RMS System. [Numbers on CompStat reports prior to this date should not be used as a comparison to those on this report.](#) Additional info on these reporting standards can be found on the FBI website: <https://ucr.fbi.gov/nibrs-overview>

This chart represents Preliminary counts of selected crime categories from Police Case Reports. Full statistical analysis to determine the confidence level of this data has not been performed. The % change columns on the preliminary counts differ from the percentage change on the NIBRS crime report, sometimes significantly. The CompStat report is designed for operational use and includes only selected NIBRS categories and coding less complex than full NIBRS rules. Official statistics for these and other NIBRS categories can be found on WASPC & FBI websites once available.





**City of Spokane**  
**Neva-Wood District (P3)**  
**Selected Crime Codes**  
**2018-10-07 to 2018-10-13**  
 Prepared By:  
 Crime Analysis Unit  
 Spokane Police Department

**Legend**

**NIBRS Events**



Criminal Homicide



Rape



Robbery Commercial



Robbery Person



Aggravated Assault



Burglary Residential



Burglary Garage



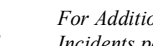
Burglary Commercial



Vehicle Prowling



Vehicle Theft



Arson



Cases Represent LERMS Crime Codes  
 Points may indicate multiple events  
 Note: Veh Prowl is only Larceny displayed

For Additional Information on  
 Incidents pertaining to an  
 Area, Trend, or Pattern  
 Contact Information Analysis

0 0.2 0.4 0.8 Miles



THIS IS NOT A LEGAL DOCUMENT:  
 The information shown on this map is compiled  
 from various sources and is subject to constant  
 revision. Information shown on this map should  
 not be used to determine the location of facilities  
 in relationship to property lines, section lines,  
 streets, etc.

Sunday - Saturday

10/7/2018 TO 10/13/2018

NE - Neva-Wood District (P3)



<u>A/C</u>	<u>Offense Statute</u>	<u>Address</u>	<u>Reported Date</u>	<u>Dist</u>
C	ASSAULT-2D	1207 E LYONS	10/9/2018	P3
C	ASSAULT-2D	CINCINNATI/SANSON	10/11/2018	P3
<b><u>SPB3NL</u></b>				
C	ASSAULT-2D	1300 E LACROSSE AVE	10/11/2018	P3
C	ASSAULT-2D	4300 N ADDISON ST	10/12/2018	P3
C	BURGLARY 2D GARAGE	6800 N HAMILTON ST	10/9/2018	P3
C	BURGLARY 2D GARAGE	1000 E COZZA DR	10/9/2018	P3
C	BURGLARY 2D GARAGE	700 E CROWN AVE	10/13/2018	P3
C	BURGLARY-RESIDENTIAL	6100 N LIDGERWOOD ST	10/7/2018	P2
C	BURGLARY-RESIDENTIAL	500 E OLYMPIC AVE	10/7/2018	P3
C	BURGLARY-RESIDENTIAL	400 E LACROSSE AVE	10/8/2018	P4
C	BURGLARY-RESIDENTIAL	600 E WABASH AVE	10/9/2018	P4
C	BURGLARY-RESIDENTIAL	800 E NORTH AVE	10/11/2018	P4
C	BURGLARY-RESIDENTIAL	300 E WEDGEWOOD AVE	10/13/2018	P4
C	IBR Purposes Only - All Other Larceny	600 E LONGFELLOW AVE	10/11/2018	P2
C	IBR Purposes Only - Theft of Motor Vehicle Parts or Accessori	8800 N HILL N DALE ST	10/12/2018	P4
A	RETAIL THEFT W/ SPECIAL CIRCUMSTANCES	4700 N DIVISION ST	10/13/2018	P4
C	ROBBERY 2D COMMERCIAL (NOT PURSE SNATCHING)	4700 N DIVISION ST	10/10/2018	P3
C	ROBBERY 2D PERSON (NOT PURSE SNATCHING)	9700 N NEVADA ST	10/9/2018	P3
C	ROBBERY 2D PERSON (NOT PURSE SNATCHING)	4700 N DIVISION ST	10/12/2018	P4
C	THEFT OF MOTOR VEHICLE	1000 E COZZA DR	10/9/2018	P4
C	THEFT OF MOTOR VEHICLE	N MORTON ST / E HEROY AVE	10/10/2018	P3
C	THEFT OF MOTOR VEHICLE	8800 N HILL N DALE ST	10/12/2018	P4
C	THEFT OF MOTOR VEHICLE	300 E QUEEN AVE	10/12/2018	P3
C	THEFT OF MOTOR VEHICLE	200 E COURTLAND AVE	10/12/2018	P4
C	THEFT OF MOTOR VEHICLE	200 E GARLAND AVE	10/13/2018	P3
C	THEFT OF MOTOR VEHICLE	1000 E COZZA DR	10/13/2018	P1
C	THEFT(FIREARM) (From Motor Vehicle)	600 E HOLLAND AVE	10/9/2018	P3
C	THEFT(FIREARM) (From Motor Vehicle)	600 E EUCLID AVE	10/11/2018	P3
C	THEFT(FIREARM) (From Motor Vehicle)	1100 E WELLESLEY AVE	10/13/2018	P3
C	THEFT-1D (All Other Thefts)	1000 E HEROY AVE	10/13/2018	P3
C	THEFT-1D (From Motor Vehicle)	1700 E LINCOLN RD	10/8/2018	P3
C	THEFT-2D (From Building)	9200 N NEVADA ST	10/7/2018	P3
C	THEFT-2D (From Building)	500 E HOLLAND AVE	10/13/2018	P3
C	THEFT-2D (From Motor Vehicle)	100 E WEDGEWOOD AVE	10/7/2018	P3
C	THEFT-2D (From Motor Vehicle)	600 E HOLLAND AVE	10/9/2018	P3
C	THEFT-2D (From Motor Vehicle)	7800 N MORTON ST	10/10/2018	P3
C	THEFT-2D (From Motor Vehicle)	9600 N NEWPORT HWY	10/13/2018	P3

For protection of victim privacy, the entire address on sexual assault crimes has been redacted.

<b>A/C</b>	<b>Offense Statute</b>	<b>Address</b>	<b>Reported Date</b>	<b>Dist</b>
C	THEFT-2D (Shoplifting)	9900 N NEWPORT HWY	10/7/2018	P3
C	THEFT-2D (Shoplifting)	6600 N DIVISION ST	10/8/2018	P3
C	THEFT-3D (All Other Thefts)	900 E VICKSBURG AVE	10/12/2018	P3
C	THEFT-3D (From Building)	9700 N MORTON CT	10/9/2018	P3
A	THEFT-3D (From Building)	7400 N NEVADA ST	10/11/2018	P3
C	THEFT-3D (From Motor Vehicle)	6100 N ASTOR ST	10/7/2018	P3
C	THEFT-3D (From Motor Vehicle)	9600 N NEWPORT HWY	10/9/2018	P3
A	THEFT-3D (From Motor Vehicle)	1000 E COZZA DR	10/9/2018	P3
C	THEFT-3D (From Motor Vehicle)	400 E DALTON AVE	10/10/2018	P3
C	THEFT-3D (From Motor Vehicle)	4700 N DIVISION ST	10/10/2018	P3
C	THEFT-3D (From Motor Vehicle)	100 E EMPIRE AVE	10/11/2018	P3
C	THEFT-3D (From Motor Vehicle)	600 E LONGFELLOW AVE	10/11/2018	P2
C	THEFT-3D (From Motor Vehicle)	4700 N DIVISION ST	10/11/2018	P3
C	THEFT-3D (From Motor Vehicle)	400 E KIERNAN AVE	10/12/2018	P3
C	THEFT-3D (Motor Vehicle Parts or Accessories)	700 E EMPIRE AVE	10/8/2018	P3
C	THEFT-3D (Shoplifting)	4700 N DIVISION ST	10/7/2018	P3
C	THEFT-3D (Shoplifting)	9600 N NEWPORT HWY	10/8/2018	P2
C	THEFT-3D (Shoplifting)	6500 N NEVADA ST	10/8/2018	P3
C	THEFT-3D (Shoplifting)	6500 N NEVADA ST	10/8/2018	P3
C	THEFT-3D (Shoplifting)	6500 N NEVADA ST	10/8/2018	P3
C	THEFT-3D (Shoplifting)	6500 N NEVADA ST	10/10/2018	P2
C	THEFT-3D (Shoplifting)	4700 N DIVISION ST	10/12/2018	P3
C	THEFT-3D (Shoplifting)	4700 N DIVISION ST	10/13/2018	P2
C	THEFT-3D (Shoplifting)	4700 N DIVISION ST	10/13/2018	P3
C	THEFT-CITY (From Motor Vehicle)	6800 N HAMILTON ST	10/9/2018	P3
C	THEFT-CITY (Shoplifting)	9600 N NEWPORT HWY	10/8/2018	P4
C	THEFT-CITY (Shoplifting)	4700 N DIVISION ST	10/8/2018	P3
C	THEFT-CITY (Shoplifting)	6700 N DIVISION ST	10/8/2018	P2
C	THEFT-CITY (Shoplifting)	4700 N DIVISION ST	10/8/2018	P2
C	THEFT-CITY (Shoplifting)	6700 N DIVISION ST	10/11/2018	P3
C	VEHICLE PROWLING-2D/From Motor Vehicle	6800 N HAMILTON ST	10/9/2018	P3
A	VEHICLE PROWLING-2D/From Motor Vehicle	1000 E SHARPSBURG AVE	10/10/2018	P4

### **SPB3WH**

A	BURGLARY 2D GARAGE	1400 E SANSON AVE	10/8/2018	P3
C	BURGLARY 2D GARAGE	1400 E CENTRAL AVE	10/10/2018	P3
A	BURGLARY-RESIDENTIAL	1700 E CENTRAL AVE	10/8/2018	P4
C	BURGLARY-RESIDENTIAL	1600 E COLUMBIA AVE	10/12/2018	P4
A	BURGLARY-RESIDENTIAL	1400 E WABASH AVE	10/13/2018	P4
C	THEFT OF MOTOR VEHICLE	1400 E BISMARCK AVE	10/7/2018	P4
C	THEFT OF MOTOR VEHICLE	E NEBRASKA AVE / N PITTSBURG ST	10/12/2018	P4
C	THEFT-2D (From Motor Vehicle)	E NEBRASKA AVE / N PITTSBURG ST	10/12/2018	P4
C	THEFT-2D (From Motor Vehicle)	5100 N MARTIN ST	10/13/2018	P2
C	THEFT-3D (From Building)	1600 E COLUMBIA AVE	10/12/2018	P4

**For protection of victim privacy, the entire address on sexual assault crimes has been redacted.**

<b>A/C</b>	<b>Offense Statute</b>	<b>Address</b>	<b>Reported Date</b>	<b>Dist</b>
A	THEFT-3D (From Motor Vehicle)	5400 N CRESTLINE ST	10/7/2018	P3
C	THEFT-3D (From Motor Vehicle)	1400 E SANSON AVE	10/8/2018	P3
C	THEFT-3D (From Motor Vehicle)	1500 E FRANCIS AVE	10/11/2018	P3
C	THEFT-3D (Motor Vehicle Parts or Accessories)	1700 E JOSEPH AVE	10/10/2018	P4



POLICE SUMMARY - Ending: Saturday, October 13, 2018



## NE - Northeast District (P4)

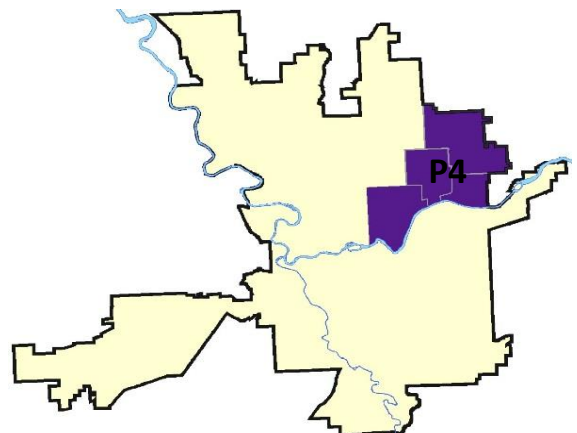
### Preliminary IBR Counts

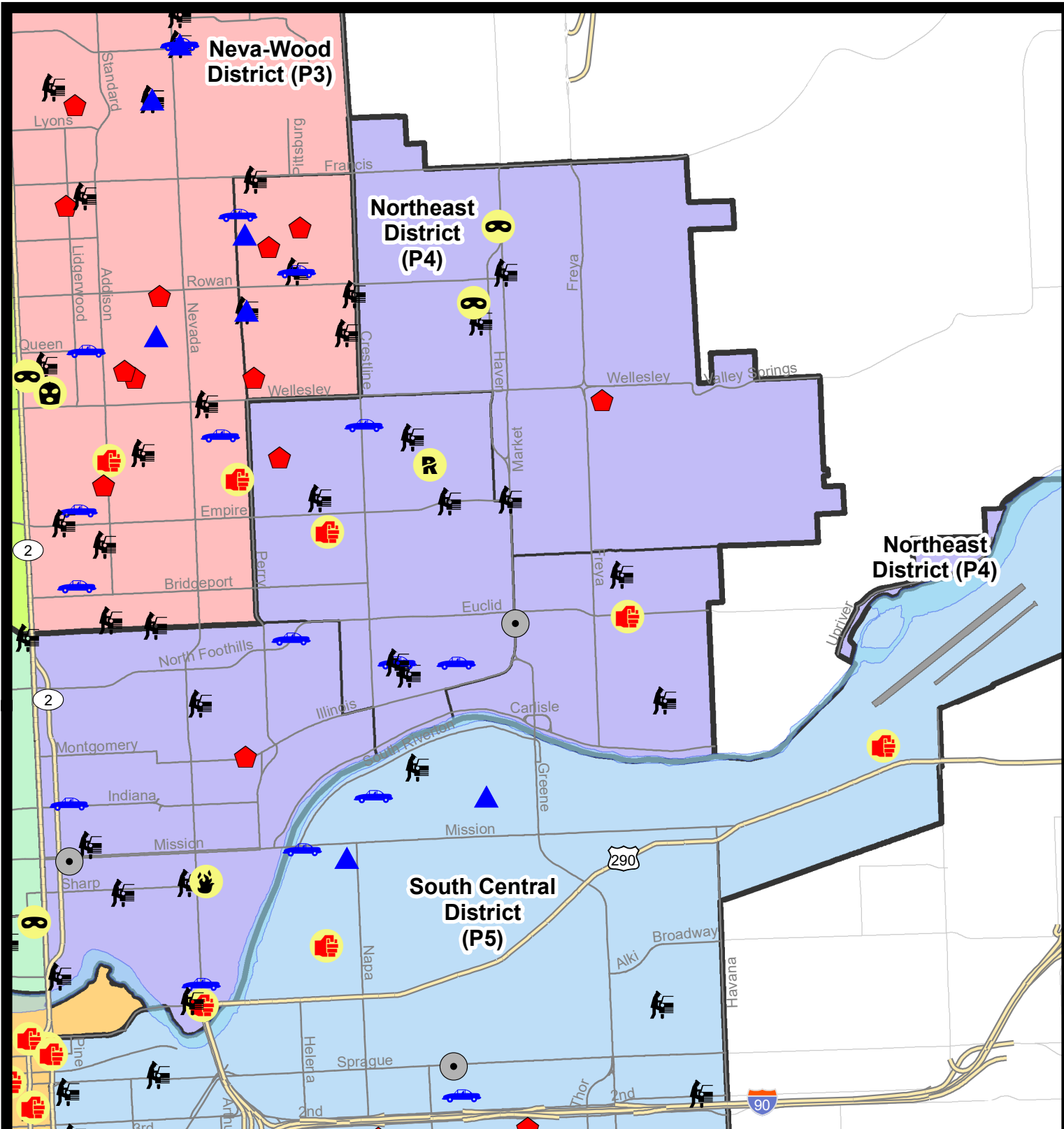
NIBRS Categories (Part 1 Selected)		7 Day Comparison			28 Day Comparison			YTD Comparison		
		Current	Prior	Percent	Current	Prior	Percent	Current	Prior	Percent
<b>Violent</b>	Criminal Homicide	0	0		0	0		2	1	100.00%
	Rape	1	1	0.00%	4	5	-20.00%	41	29	41.38%
	Robbery - Commercial	0	0		1	3	-66.67%	15	15	0.00%
	Robbery - Person	2	1	100.00%	4	4	0.00%	30	31	-3.23%
	Aggravated Assault - Non DV	2	2	0.00%	9	8	12.50%	82	60	36.67%
	Aggravated Assault - DV	1	1	0.00%	4	4	0.00%	60	45	33.33%
<b>Violent Total:</b>		6	5	20.00%	22	24	-8.33%	230	181	27.07%
<b>Property</b>	Burglary - Residential	3	2	50.00%	10	12	-16.67%	153	123	24.39%
	Burglary Garage	0	1	-100.00%	3	5	-40.00%	62	61	1.64%
	Burglary Commercial	2	3	-33.33%	8	7	14.29%	54	48	12.50%
	Larceny	44	39	12.82%	157	154	1.95%	1451	1313	10.51%
	Vehicle Theft	6	6	0.00%	23	30	-23.33%	274	235	16.60%
	Arson	1	1	0.00%	2	0		10	10	0.00%
<b>Property Total:</b>		56	52	7.69%	203	208	-2.40%	2004	1790	11.96%
<b>Preliminary Part 1 Crime Totals:</b>		62	57	8.77%	225	232	-3.02%	2234	1971	13.34%
<b>Current 7 Day Period:</b>		10/7/2018 - 10/13/2018			<b>Prior 7 Day Period:</b>		9/30/2018 - 10/6/2018			
<b>Current 28 Day Period:</b>		9/16/2018 - 10/13/2018			<b>Prior 28 Day Period:</b>		8/19/2018 - 9/15/2018			
<b>Current YTD Day Period:</b>		1/1/2018 - 10/13/2018			<b>Prior YTD Period:</b>		1/1/2017 - 10/13/2017			

Prepared by SPD Crime Analysis Office - Monday, October 15, 2018

**NOTE:** SPD moved from UCR to the NIBRS reporting standard on 10/4/16 following the transition to a new RMS System. [Numbers on CompStat reports prior to this date should not be used as a comparison to those on this report.](#) Additional info on these reporting standards can be found on the FBI website: <https://ucr.fbi.gov/nibrs-overview>

This chart represents Preliminary counts of selected crime categories from Police Case Reports. Full statistical analysis to determine the confidence level of this data has not been performed. The % change columns on the preliminary counts differ from the percentage change on the NIBRS crime report, sometimes significantly. The CompStat report is designed for operational use and includes only selected NIBRS categories and coding less complex than full NIBRS rules. Official statistics for these and other NIBRS categories can be found on WASPC & FBI websites once available.





**City of Spokane**  
**Northeast District (P4)**  
**Selected Crime Codes**  
**2018-10-07 to 2018-10-13**  
 Prepared By:  
 Crime Analysis Unit  
 Spokane Police Department

**Legend**

**NIBRS Events**



Criminal Homicide



Rape



Robbery Commercial



Robbery Person



Aggravated Assault



Burglary Residential



Burglary Garage



Burglary Commercial



Vehicle Prowling



Vehicle Theft



Arson



Cases Represent LERMS Crime Codes  
 Points may indicate multiple events  
 Note: Veh Prowl is only Larceny displayed

For Additional Information on  
 Incidents pertaining to an  
 Area, Trend, or Pattern  
 Contact Information Analysis

0 0.2 0.4 0.8 Miles



**THIS IS NOT A LEGAL DOCUMENT:**  
 The information shown on this map is compiled  
 from various sources and is subject to constant  
 revision. Information shown on this map should  
 not be used to determine the location of facilities  
 in relationship to property lines, section lines,  
 streets, etc.

Sunday - Saturday

NE - Northeast District (P4)

10/7/2018 TO 10/13/2018



<u>A/C</u>	<u>Offense Statute</u>	<u>Address</u>	<u>Reported Date</u>	<u>Dist</u>
C	THEFT-2D (All Other Thefts)	HUMANE SOCIETY	10/10/2018	P4
<b><u>SPB4BE</u></b>				
C	ASSAULT-2D	1800 E PROVIDENCE AVE	10/11/2018	P1
C	BURGLARY-RESIDENTIAL	1600 E RICH AVE	10/10/2018	P4
C	IBR Purposes Only - Theft From Motor Vehicle	2700 N STONE ST	10/8/2018	P3
C	IBR Purposes Only - Theft of Motor Vehicle Parts or Accessori	2700 N STONE ST	10/8/2018	P3
C	MAIL THEFT (All Others)	1400 E ROCKWELL AVE	10/9/2018	P4
C	MAIL THEFT (All Others)	1700 E COURTLAND AVE	10/13/2018	P4
C	RAPE-3D (RAPE)		10/12/2018	P4
C	THEFT OF MOTOR VEHICLE	2700 N STONE ST	10/8/2018	P3
C	THEFT OF MOTOR VEHICLE	2100 E HEROY AVE	10/11/2018	P4
C	THEFT OF MOTOR VEHICLE	2700 N LACEY ST	10/13/2018	P4
C	THEFT-2D (From Building)	1600 E RICH AVE	10/10/2018	P4
C	THEFT-2D (From Building)	2300 E EUCLID AVE	10/11/2018	P4
C	THEFT-2D (Motor Vehicle Parts or Accessories)	2300 E BUCKEYE AVE	10/8/2018	P2
C	THEFT-3D (All Other Thefts)	3900 N MARKET ST	10/10/2018	P4
C	THEFT-3D (From Building)	1600 E GARLAND AVE	10/10/2018	P4
C	THEFT-3D (From Building)	3000 E EUCLID AVE	10/12/2018	P4
C	THEFT-3D (From Motor Vehicle)	2400 E LONGFELLOW AVE	10/7/2018	P4
C	THEFT-3D (From Motor Vehicle)	2300 E BUCKEYE AVE	10/8/2018	P2
C	THEFT-3D (From Motor Vehicle)	3900 N MAGNOLIA ST	10/8/2018	P4
C	THEFT-3D (From Motor Vehicle)	E GARLAND AVE / N LACEY ST	10/8/2018	P4
C	THEFT-CITY (Shoplifting)	3400 N CRESTLINE ST	10/11/2018	P4
C	THEFT-CITY (Shoplifting)	3900 N MARKET ST	10/12/2018	P4
<b><u>SPB4HI</u></b>				
C	BURGLARY-RESIDENTIAL	3700 E PRINCETON AVE	10/11/2018	P4
C	MAIL THEFT (All Others)	4700 N NELSON ST	10/7/2018	P4
A	ROBBERY 1D PERSON (NOT PURSE SNATCHING)	3000 E CENTRAL AVE	10/11/2018	P4
C	ROBBERY-1D (All Except Purse Snatching)	2900 E EVERETT AVE	10/11/2018	P4
C	THEFT-1D (From Building)	3700 E NEBRASKA AVE	10/12/2018	P4
C	THEFT-3D (All Other Thefts)	4200 E LONGFELLOW AVE	10/7/2018	P4
C	THEFT-3D (All Other Thefts)	4900 N NELSON ST	10/13/2018	P4
C	THEFT-3D (From Building)	3000 E QUEEN AVE	10/8/2018	P4
C	THEFT-3D (From Building)	2900 E ROWAN AVE	10/9/2018	P4
C	THEFT-3D (From Motor Vehicle)	5500 N MARKET ST	10/7/2018	P4
C	THEFT-3D (From Motor Vehicle)	2900 E DIAMOND AVE	10/9/2018	P4
C	THEFT-3D (From Motor Vehicle)	E GARLAND AVE / N MARKET ST	10/11/2018	P4

<b>A/C</b>	<b>Offense Statute</b>	<b>Address</b>	<b>Reported Date</b>	<b>Dist</b>
<b><u>SPB4LO</u></b>				
C	ARSON-2ND DEG	900 E SHARP AVE	10/10/2018	P4
C	ASSAULT-3D (d)or(f) (Weapon/Instrument/Bodily Harm)	N HAMILTON ST / E TRENT AVE	10/7/2018	P4
C	BURGLARY 2D COMMERCIAL	100 E MISSION AVE	10/13/2018	P4
C	BURGLARY-RESIDENTIAL	1200 E ILLINOIS AVE	10/11/2018	P2
C	MAIL THEFT (All Others)	2900 N HAMILTON ST	10/11/2018	P4
C	MAIL THEFT (All Others)	500 E BOONE AVE	10/12/2018	P4
C	THEFT OF MOTOR VEHICLE	N MADEIRA ST / E NORTH FOOTHILLS DR	10/10/2018	P4
C	THEFT OF MOTOR VEHICLE	100 E INDIANA AVE	10/11/2018	P4
C	THEFT OF MOTOR VEHICLE	N HAMILTON ST / E SPRINGFIELD AVE	10/11/2018	P4
C	THEFT-2D (All Other Thefts)	900 E MISSION AVE	10/7/2018	P4
C	THEFT-2D (All Other Thefts)	800 E SINTO AVE	10/10/2018	P4
C	THEFT-2D (From Motor Vehicle)	700 N DIVISION ST	10/9/2018	P4
C	THEFT-3D (All Other Thefts)	200 E BALDWIN AVE	10/12/2018	P4
C	THEFT-3D (From Building)	900 N CINCINNATI ST	10/13/2018	P4
C	THEFT-3D (From Motor Vehicle)	1600 N LIDGERWOOD ST	10/7/2018	P4
C	THEFT-3D (From Motor Vehicle)	2500 N NEVADA ST	10/9/2018	P4
C	THEFT-3D (From Motor Vehicle)	800 E SHARP AVE	10/9/2018	P4
C	THEFT-3D (From Motor Vehicle)	800 E SPOKANE FALLS BLVD	10/12/2018	P4
C	THEFT-3D (From Motor Vehicle)	400 E SHARP AVE	10/12/2018	P4
C	THEFT-3D (Shoplifting)	900 E MISSION AVE	10/11/2018	P4
C	THEFT-CITY (All Other Thefts)	500 E BOONE AVE	10/12/2018	P3
C	THEFT-CITY (Shoplifting)	2400 N DIVISION ST	10/13/2018	P2
<b><u>SPB4MI</u></b>				
C	ASSAULT-2D	3800 E FREDERICK AVE	10/11/2018	P4
C	BURGLARY 2D COMMERCIAL	3000 N MARKET ST	10/9/2018	P4
C	THEFT-2D (From Motor Vehicle)	2400 N MYRTLE ST	10/13/2018	P4
C	THEFT-3D (From Motor Vehicle)	3700 E BRIDGEPORT AVE	10/13/2018	P4
C	THEFT-3D (Motor Vehicle Parts or Accessories)	3300 E CARLISLE AVE	10/7/2018	P4

# SPOKANE POLICE DEPARTMENT



## **SOUTH** **Police Service Area**

### PSA Commander

**Captain Tracie Meidl**

**South Central District (P5)**

**Southeast District (P6)**

**Southwest District (P7)**



POLICE SUMMARY - Ending: Saturday, October 13, 2018

## ***SOUTH PRECINCT (P5, P6, and P7)***



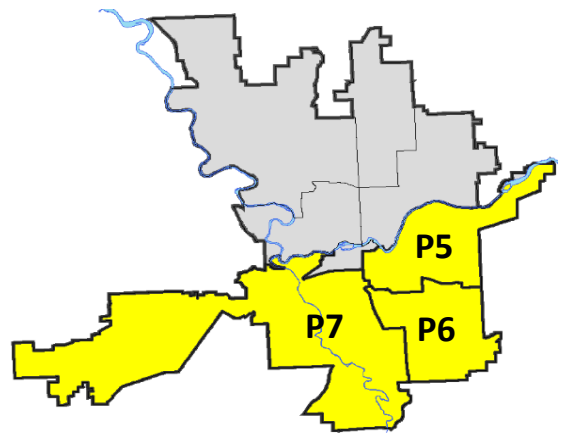
### Preliminary IBR Counts

NIBRS Categories (Part 1 Selected)		7 Day Comparison			28 Day Comparison			YTD Comparison		
		Current	Prior	Percent	Current	Prior	Percent	Current	Prior	Percent
<b>Violent</b>	Criminal Homicide	0	0		0	0		1	1	0.00%
	Rape	1	1	0.00%	7	6	16.67%	65	56	16.07%
	Robbery - Commercial	0	0		1	2	-50.00%	13	11	18.18%
	Robbery - Person	0	3	-100.00%	6	2	200.00%	47	42	11.90%
	Aggravated Assault - Non DV	4	5	-20.00%	20	13	53.85%	150	107	40.19%
	Aggravated Assault - DV	0	3	-100.00%	7	9	-22.22%	102	73	39.73%
<b>Violent Total:</b>		5	12	-58.33%	41	32	28.13%	378	290	30.34%
<b>Property</b>	Burglary - Residential	5	5	0.00%	23	41	-43.90%	304	348	-12.64%
	Burglary Garage	8	0		17	27	-37.04%	139	184	-24.46%
	Burglary Commercial	2	6	-66.67%	13	20	-35.00%	127	111	14.41%
	Larceny	65	72	-9.72%	255	296	-13.85%	2577	3056	-15.67%
	Vehicle Theft	13	10	30.00%	40	30	33.33%	388	493	-21.30%
	Arson	0	0		2	0		11	16	-31.25%
<b>Property Total:</b>		93	93	0.00%	350	414	-15.46%	3546	4208	-15.73%
<b>Preliminary Part 1 Crime Totals:</b>		98	105	-6.67%	391	446	-12.33%	3924	4498	-12.76%
<b>Current 7 Day Period:</b>		10/7/2018 - 10/13/2018			<b>Prior 7 Day Period:</b>		9/30/2018 - 10/6/2018			
<b>Current 28 Day Period:</b>		9/16/2018 - 10/13/2018			<b>Prior 28 Day Period:</b>		8/19/2018 - 9/15/2018			
<b>Current YTD Day Period:</b>		1/1/2018 - 10/13/2018			<b>Prior YTD Period:</b>		1/1/2017 - 10/13/2017			

Prepared by SPD Crime Analysis Office - Monday, October 15, 2018

**NOTE:** SPD moved from UCR to the NIBRS reporting standard on 10/4/16 following the transition to a new RMS System. [Numbers on CompStat reports prior to this date should not be used as a comparison to those on this report.](#) Additional info on these reporting standards can be found on the FBI website: <https://ucr.fbi.gov/nibrs-overview>

This chart represents Preliminary counts of selected crime categories from Police Case Reports. Full statistical analysis to determine the confidence level of this data has not been performed. The % change columns on the preliminary counts differ from the percentage change on the NIBRS crime report, sometimes significantly. The CompStat report is designed for operational use and includes only selected NIBRS categories and coding less complex than full NIBRS rules. Official statistics for these and other NIBRS categories can be found on WASPC & FBI websites once available.





POLICE SUMMARY - Ending: Saturday, October 13, 2018



## SE - South Central District (P5)

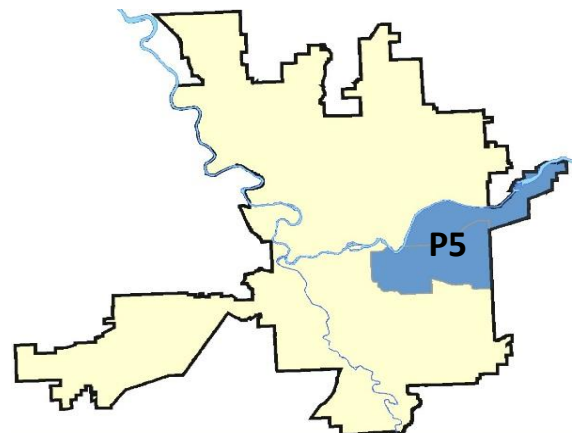
### Preliminary IBR Counts

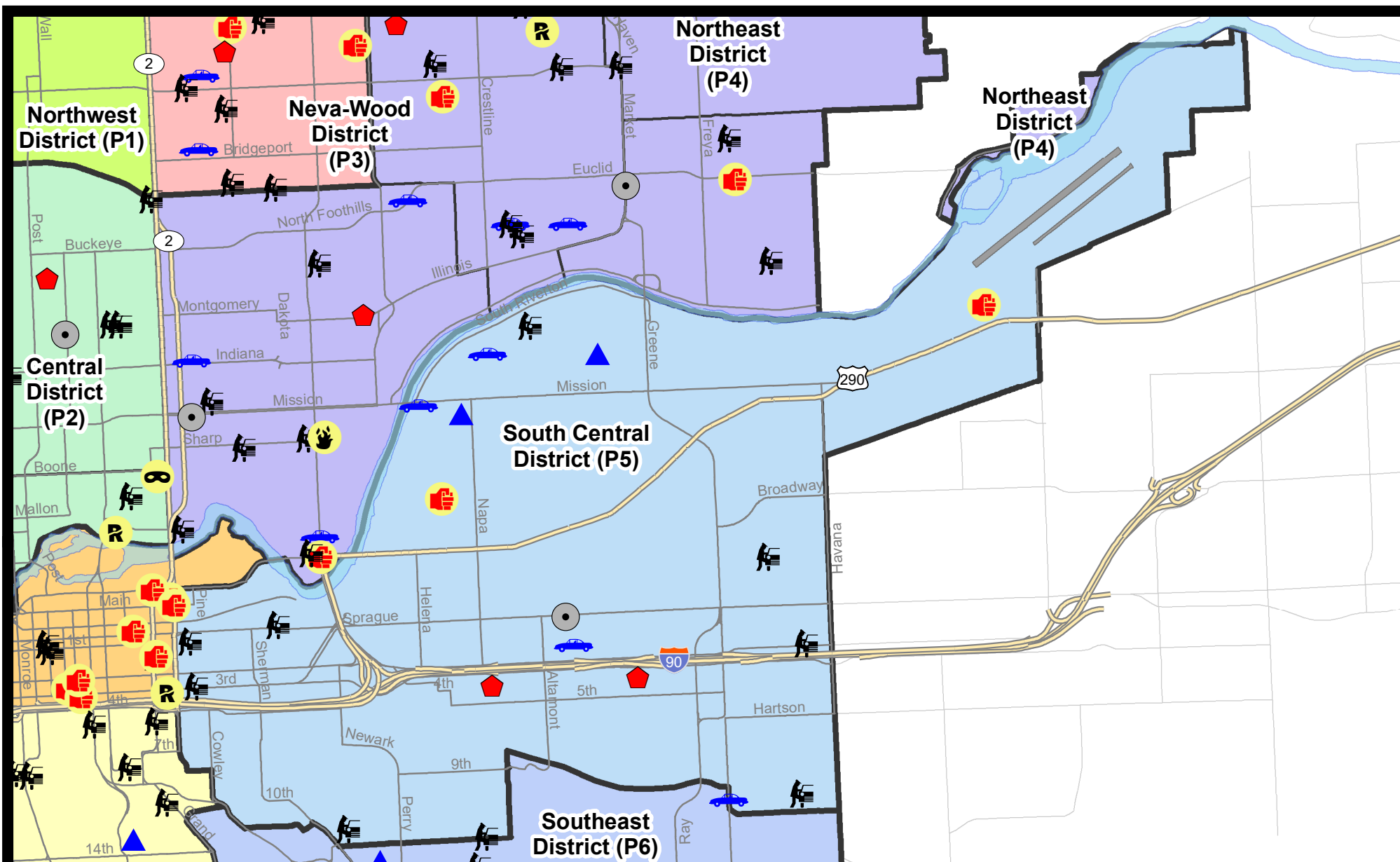
NIBRS Categories (Part 1 Selected)		7 Day Comparison			28 Day Comparison			YTD Comparison		
		Current	Prior	Percent	Current	Prior	Percent	Current	Prior	Percent
<b>Violent</b>	Criminal Homicide	0	0		0	0		1	0	
	Rape	0	1	-100.00%	3	3	0.00%	26	20	30.00%
	Robbery - Commercial	0	0		0	2	-100.00%	7	6	16.67%
	Robbery - Person	0	3	-100.00%	6	2	200.00%	27	24	12.50%
	Aggravated Assault - Non DV	3	3	0.00%	10	3	233.33%	66	57	15.79%
	Aggravated Assault - DV	0	1	-100.00%	1	5	-80.00%	44	34	29.41%
<b>Violent Total:</b>		3	8	-62.50%	20	15	33.33%	171	141	21.28%
<b>Property</b>	Burglary - Residential	2	1	100.00%	8	16	-50.00%	108	124	-12.90%
	Burglary Garage	2	0		3	6	-50.00%	43	41	4.88%
	Burglary Commercial	1	4	-75.00%	8	14	-42.86%	84	71	18.31%
	Larceny	27	32	-15.63%	106	115	-7.83%	1034	1090	-5.14%
	Vehicle Theft	4	4	0.00%	18	17	5.88%	167	235	-28.94%
	Arson	0	0		1	0		5	2	150.00%
<b>Property Total:</b>		36	41	-12.20%	144	168	-14.29%	1441	1563	-7.81%
<b>Preliminary Part 1 Crime Totals:</b>		39	49	-20.41%	164	183	-10.38%	1612	1704	-5.40%
<b>Current 7 Day Period:</b>		10/7/2018 - 10/13/2018			<b>Prior 7 Day Period:</b>		9/30/2018 - 10/6/2018			
<b>Current 28 Day Period:</b>		9/16/2018 - 10/13/2018			<b>Prior 28 Day Period:</b>		8/19/2018 - 9/15/2018			
<b>Current YTD Day Period:</b>		1/1/2018 - 10/13/2018			<b>Prior YTD Period:</b>		1/1/2017 - 10/13/2017			

Prepared by SPD Crime Analysis Office - Monday, October 15, 2018

**NOTE:** SPD moved from UCR to the NIBRS reporting standard on 10/4/16 following the transition to a new RMS System. [Numbers on CompStat reports prior to this date should not be used as a comparison to those on this report.](#) Additional info on these reporting standards can be found on the FBI website: <https://ucr.fbi.gov/nibrs-overview>

This chart represents Preliminary counts of selected crime categories from Police Case Reports. Full statistical analysis to determine the confidence level of this data has not been performed. The % change columns on the preliminary counts differ from the percentage change on the NIBRS crime report, sometimes significantly. The CompStat report is designed for operational use and includes only selected NIBRS categories and coding less complex than full NIBRS rules. Official statistics for these and other NIBRS categories can be found on WASPC & FBI websites once available.





**City of Spokane**  
**South Central District (P5)**  
**Selected**  
**Crime Types**  
**2018-10-07 to 2018-10-13**

Prepared By:  
**Crime Analysis Unit**  
**Spokane Police Department**

**Legend**

**NIBRS Events**



Criminal Homicide



Rape



Robbery Commercial



Robbery Person



Aggravated Assault



Burglary Residential



Burglary Garage



Burglary Commercial



Vehicle Prowling



Vehicle Theft



Arson

Cases Represent LERMS Crime Codes

Points may indicate multiple events

Note: Veh Prowl is only Larceny category displayed



For Additional Information on Incidents  
 pertaining to an Area, Trend, or Pattern  
 Contact Information Analysis

0 0.2 0.4 0.6 0.8 1 Miles



**THIS IS NOT A LEGAL DOCUMENT:**  
 The information shown on this map is compiled  
 from various sources and is subject to constant  
 revision. Information shown on this map should  
 not be used to determine the location of facilities  
 in relationship to property lines, section lines,  
 streets, etc.

Sunday - Saturday

10/7/2018 TO 10/13/2018

SE - South Central District (P5)



<u>A/C</u>	<u>Offense Statute</u>	<u>Address</u>	<u>Reported Date</u>	<u>Dist</u>
<b><u>SPC5EC</u></b>				
C	ASSAULT-3D (d)or(f) (Weapon/Instrument/Bodily Harm)	N DIVISION ST / E MAIN AVE	10/7/2018	P8
C	BURGLARY 2D COMMERCIAL	2500 E SPRAGUE AVE	10/10/2018	P5
C	BURGLARY-RESIDENTIAL	2000 E 4TH AVE	10/11/2018	P6
A	BURGLARY-RESIDENTIAL	300 S FISKE ST	10/12/2018	P6
C	IBR Purposes Only - All Other Larceny	1600 E PACIFIC AVE	10/8/2018	P5
C	MAIL THEFT (All Others)	4000 E PACIFIC AVE	10/10/2018	P5
C	THEFT OF MOTOR VEHICLE	E 12TH AVE / S FREYA ST	10/10/2018	P6
C	THEFT OF MOTOR VEHICLE	E PACIFIC AVE / S SMITH ST	10/12/2018	P6
C	THEFT-2D (From Building)	3600 E SPRAGUE AVE	10/8/2018	P5
C	THEFT-2D (From Motor Vehicle)	1900 E 14TH AVE	10/13/2018	P5
C	THEFT-3D (All Other Thefts)	4000 E PACIFIC AVE	10/10/2018	P5
C	THEFT-3D (All Other Thefts)	3000 E SPRAGUE AVE	10/12/2018	P5
C	THEFT-3D (From Building)	2100 E 1ST AVE	10/7/2018	P5
C	THEFT-3D (From Building)	400 S THOR ST	10/12/2018	P5
C	THEFT-3D (From Building)	4000 E SPRAGUE AVE	10/12/2018	P5
A	THEFT-3D (From Motor Vehicle)	S PINE ST / E 1ST AVE	10/7/2018	P5
C	THEFT-3D (From Motor Vehicle)	100 E 3RD AVE	10/8/2018	P5
A	THEFT-3D (From Motor Vehicle)	4000 E 12TH AVE	10/9/2018	P5
C	THEFT-3D (From Motor Vehicle)	600 E SPRAGUE AVE	10/9/2018	P5
C	THEFT-3D (From Motor Vehicle)	4100 E 2ND AVE	10/10/2018	P5
C	THEFT-3D (From Motor Vehicle)	1000 E 13TH AVE	10/11/2018	P5
C	THEFT-3D (From Motor Vehicle)	3900 E FERRY AVE	10/11/2018	P5
C	THEFT-3D (Motor Vehicle Parts or Accessories)	900 E SPRAGUE AVE	10/8/2018	P5
C	THEFT-3D (Shoplifting)	400 S THOR ST	10/8/2018	P5
C	THEFT-3D (Shoplifting)	400 S THOR ST	10/9/2018	P5
C	THEFT-3D (Shoplifting)	1500 E SPRAGUE AVE	10/9/2018	P5
C	THEFT-3D (Shoplifting)	400 S THOR ST	10/10/2018	P5
<b><u>SPC5GP</u></b>				
C	ASSAULT-1D	1700 E MALLON AVE	10/10/2018	P6
C	BURGLARY 2D GARAGE	1900 E SINTO AVE	10/11/2018	P5
C	BURGLARY 2D GARAGE	1700 N REGAL ST	10/13/2018	P3
C	IBR Purposes Only - Aggravated Assault	5300 E UNION AVE	10/9/2018	P6
C	THEFT OF MOTOR VEHICLE	2000 E MARSHALL AVE	10/11/2018	P6
C	THEFT OF MOTOR VEHICLE	1600 E MISSION AVE	10/13/2018	P6
C	THEFT-1D (All Other Thefts)	N MADEIRA ST / E BROADWAY AVE	10/13/2018	P6
C	THEFT-2D (From Building)	1800 N GREENE ST	10/10/2018	P5
C	THEFT-2D (Motor Vehicle Parts or Accessories)	2300 E SINTO AVE	10/9/2018	P5
C	THEFT-3D (From Motor Vehicle)	2400 E MARSHALL AVE	10/9/2018	P5

For protection of victim privacy, the entire address on sexual assault crimes has been redacted.

<b>A/C</b>	<b>Offense Statute</b>	<b>Address</b>	<b>Reported Date</b>	<b>Dist</b>
C	THEFT-3D (Motor Vehicle Parts or Accessories)	1800 E SOUTH RIVERTON AVE	10/10/2018	P5
C	THEFT-3D (Motor Vehicle Parts or Accessories)	3000 E MISSION AVE	10/12/2018	P5

POLICE SUMMARY - Ending: Saturday, October 13, 2018



## SE - Southeast District (P6)

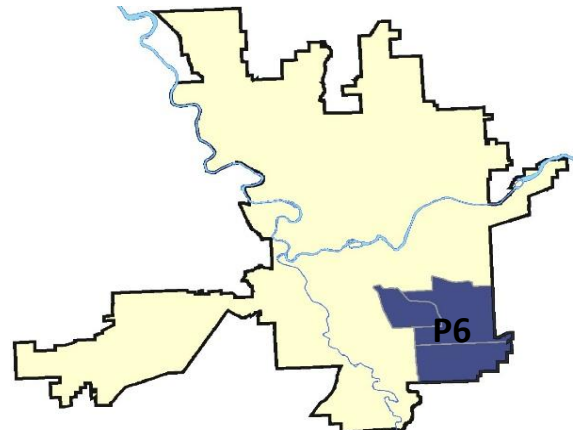
### Preliminary IBR Counts

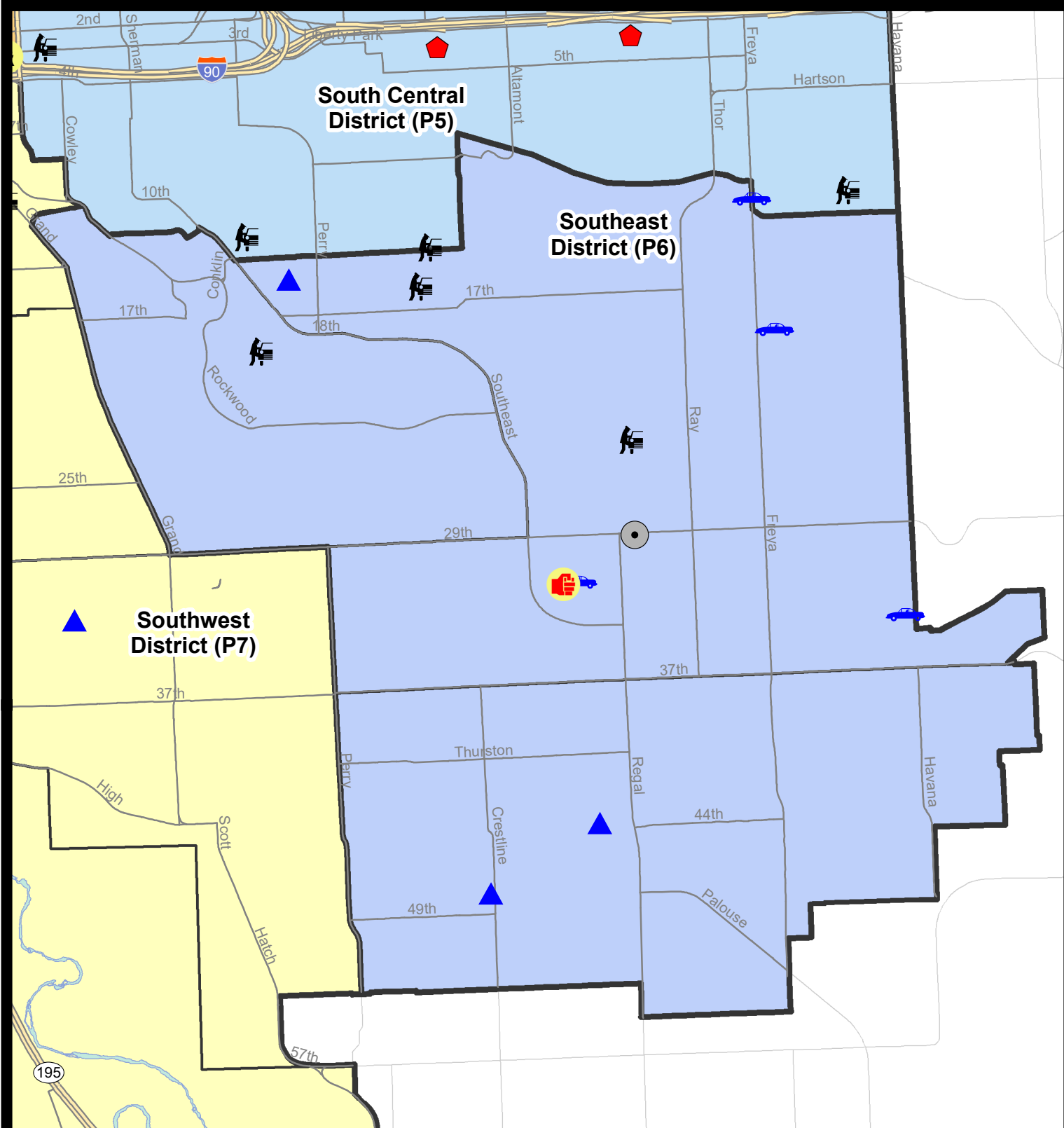
NIBRS Categories (Part 1 Selected)		7 Day Comparison			28 Day Comparison			YTD Comparison		
		Current	Prior	Percent	Current	Prior	Percent	Current	Prior	Percent
<b>Violent</b>	Criminal Homicide	0	0		0	0		0	0	
	Rape	0	0		0	0		12	15	-20.00%
	Robbery - Commercial	0	0		0	0		2	3	-33.33%
	Robbery - Person	0	0		0	0		4	8	-50.00%
	Aggravated Assault - Non DV	1	1	0.00%	4	3	33.33%	32	17	88.24%
	Aggravated Assault - DV	0	0		2	2	0.00%	24	14	71.43%
<b>Violent Total:</b>		1	1	0.00%	6	5	20.00%	74	57	29.82%
<b>Property</b>	Burglary - Residential	0	1	-100.00%	3	7	-57.14%	78	98	-20.41%
	Burglary Garage	3	0		5	10	-50.00%	29	66	-56.06%
	Burglary Commercial	1	0		1	0		11	7	57.14%
	Larceny	13	18	-27.78%	62	77	-19.48%	592	756	-21.69%
	Vehicle Theft	3	5	-40.00%	11	5	120.00%	68	95	-28.42%
	Arson	0	0		0	0		3	6	-50.00%
<b>Property Total:</b>		20	24	-16.67%	82	99	-17.17%	781	1028	-24.03%
<b>Preliminary Part 1 Crime Totals:</b>		21	25	-16.00%	88	104	-15.38%	855	1085	-21.20%
<b>Current 7 Day Period:</b>		10/7/2018 - 10/13/2018			<b>Prior 7 Day Period:</b>		9/30/2018 - 10/6/2018			
<b>Current 28 Day Period:</b>		9/16/2018 - 10/13/2018			<b>Prior 28 Day Period:</b>		8/19/2018 - 9/15/2018			
<b>Current YTD Day Period:</b>		1/1/2018 - 10/13/2018			<b>Prior YTD Period:</b>		1/1/2017 - 10/13/2017			

Prepared by SPD Crime Analysis Office - Monday, October 15, 2018

**NOTE:** SPD moved from UCR to the NIBRS reporting standard on 10/4/16 following the transition to a new RMS System. [Numbers on CompStat reports prior to this date should not be used as a comparison to those on this report.](#) Additional info on these reporting standards can be found on the FBI website: <https://ucr.fbi.gov/nibrs-overview>

This chart represents Preliminary counts of selected crime categories from Police Case Reports. Full statistical analysis to determine the confidence level of this data has not been performed. The % change columns on the preliminary counts differ from the percentage change on the NIBRS crime report, sometimes significantly. The CompStat report is designed for operational use and includes only selected NIBRS categories and coding less complex than full NIBRS rules. Official statistics for these and other NIBRS categories can be found on WASPC & FBI websites once available.





**City of Spokane**  
**Southeast District (P6)**  
**Selected Crime Codes**  
**2018-10-07 to 2018-10-13**  
 Prepared By:  
 Crime Analysis Unit  
 Spokane Police Department

**Legend**

**NIBRS Events**



Criminal Homicide



Rape



Robbery Commercial



Robbery Person



Aggravated Assault



Burglary Residential



Burglary Garage



Burglary Commercial



Vehicle Prowling



Vehicle Theft



Arson



Cases Represent LERMS Crime Codes  
 Points may indicate multiple events  
 Note: Veh Prowl is only Larceny displayed

For Additional Information on  
 Incidents pertaining to an  
 Area, Trend, or Pattern  
 Contact Information Analysis

0 0.15 0.3 0.6 Miles



**THIS IS NOT A LEGAL DOCUMENT:**  
 The information shown on this map is compiled  
 from various sources and is subject to constant  
 revision. Information shown on this map should  
 not be used to determine the location of facilities  
 in relationship to property lines, section lines,  
 streets, etc.



Sunday - Saturday

SE - Southeast District (P6)

10/7/2018 TO 10/13/2018



<b><u>A/C</u></b>	<b><u>Offense Statute</u></b>	<b><u>Address</u></b>	<b><u>Reported Date</u></b>	<b><u>Dist</u></b>
<b><u>SPC6LH</u></b>				
A	BURGLARY 2D COMMERCIAL	2900 E 29TH AVE	10/10/2018	P6
C	BURGLARY 2D GARAGE	1200 E 15TH AVE	10/13/2018	P6
C	HARASSMENT (Weapon Involved)	3100 S MT VERNON ST	10/10/2018	P5
C	IBR Purposes Only - Motor Vehicle Theft	3700 E 19TH AVE	10/10/2018	P6
A	THEFT OF MOTOR VEHICLE	3100 S MT VERNON ST	10/7/2018	P6
C	THEFT OF MOTOR VEHICLE	4200 E 34TH AVE	10/8/2018	P6
C	THEFT-2D (From Motor Vehicle)	2900 E 25TH AVE	10/10/2018	P6
C	THEFT-3D (From Motor Vehicle)	1900 E 16TH AVE	10/13/2018	P6
C	THEFT-3D (Motor Vehicle Parts or Accessories)	3300 E 27TH AVE	10/9/2018	P6
C	THEFT-CITY (Shoplifting)	1600 E 17TH AVE	10/7/2018	P6
<b><u>SPC6RW</u></b>				
C	THEFT-3D (All Other Thefts)	800 E 18TH AVE	10/8/2018	P6
C	THEFT-3D (From Motor Vehicle)	1000 E 19TH AVE	10/11/2018	P6
A	THEFT-3D (Motor Vehicle Parts or Accessories)	1000 E 19TH AVE	10/11/2018	P6
<b><u>SPC6SG</u></b>				
C	BURGLARY 2D GARAGE	4300 S CRAFTSMAN CT	10/7/2018	P6
C	BURGLARY 2D GARAGE	2100 E 48TH AVE	10/10/2018	P6
C	THEFT-2D (From Building)	4300 S CRAFTSMAN CT	10/7/2018	P6
C	THEFT-3D (All Other Thefts)	3300 E 55TH AVE	10/8/2018	P6
C	THEFT-3D (From Building)	3000 E 53RD AVE	10/7/2018	P6
A	THEFT-CITY (All Other Thefts)	4800 S PALOUSE HWY	10/10/2018	P6
C	THEFT-CITY (Shoplifting)	4900 S REGAL ST	10/7/2018	P6
C	THEFT-CITY (Shoplifting)	4900 S REGAL ST	10/7/2018	P6

POLICE SUMMARY - Ending: Saturday, October 13, 2018



## SW - Southwest District (P7)

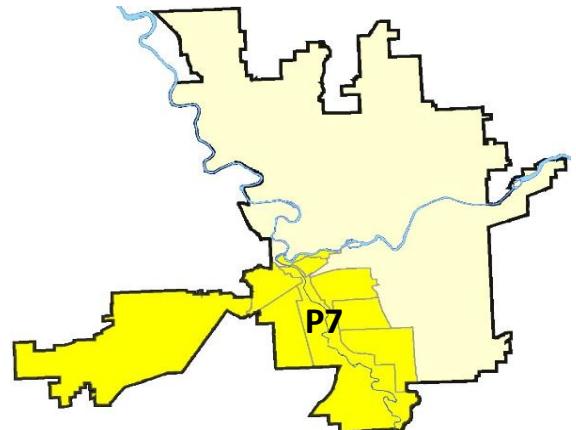
### Preliminary IBR Counts

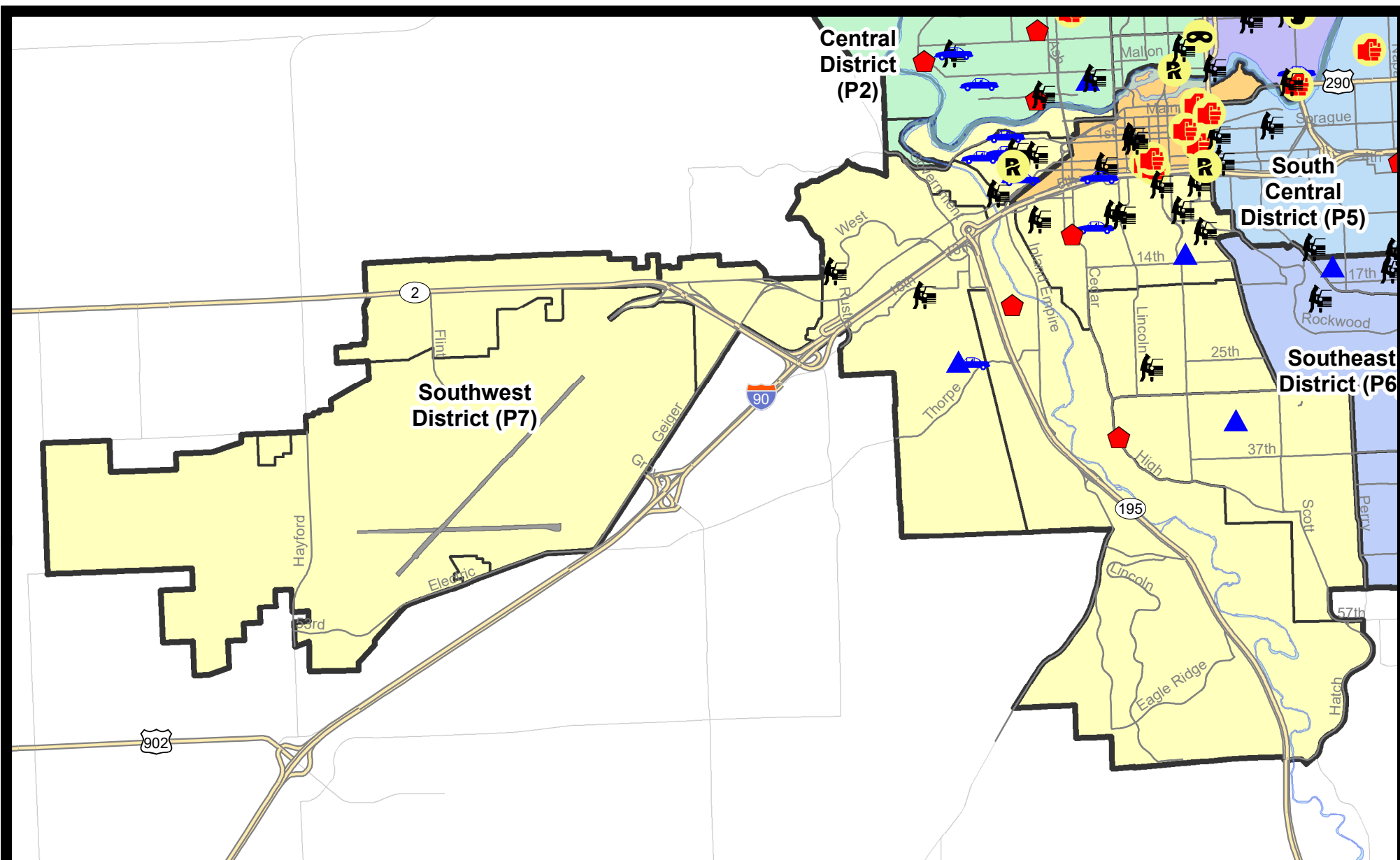
NIBRS Categories (Part 1 Selected)		7 Day Comparison			28 Day Comparison			YTD Comparison		
		Current	Prior	Percent	Current	Prior	Percent	Current	Prior	Percent
<b>Violent</b>	Criminal Homicide	0	0		0	0		0	1	-100.00%
	Rape	1	0		4	3	33.33%	27	21	28.57%
	Robbery - Commercial	0	0		1	0		4	2	100.00%
	Robbery - Person	0	0		0	0		16	10	60.00%
	Aggravated Assault - Non DV	0	1	-100.00%	6	7	-14.29%	52	33	57.58%
	Aggravated Assault - DV	0	2	-100.00%	4	2	100.00%	34	25	36.00%
<b>Violent Total:</b>		1	3	-66.67%	15	12	25.00%	133	92	44.57%
<b>Property</b>	Burglary - Residential	3	3	0.00%	12	18	-33.33%	118	126	-6.35%
	Burglary Garage	3	0		9	11	-18.18%	67	77	-12.99%
	Burglary Commercial	0	2	-100.00%	4	6	-33.33%	32	33	-3.03%
	Larceny	25	22	13.64%	87	104	-16.35%	951	1210	-21.40%
	Vehicle Theft	6	1	500.00%	11	8	37.50%	153	163	-6.13%
	Arson	0	0		1	0		3	8	-62.50%
<b>Property Total:</b>		37	28	32.14%	124	147	-15.65%	1324	1617	-18.12%
<b>Preliminary Part 1 Crime Totals:</b>		38	31	22.58%	139	159	-12.58%	1457	1709	-14.75%
<b>Current 7 Day Period:</b>		10/7/2018 - 10/13/2018			<b>Prior 7 Day Period:</b>		9/30/2018 - 10/6/2018			
<b>Current 28 Day Period:</b>		9/16/2018 - 10/13/2018			<b>Prior 28 Day Period:</b>		8/19/2018 - 9/15/2018			
<b>Current YTD Day Period:</b>		1/1/2018 - 10/13/2018			<b>Prior YTD Period:</b>		1/1/2017 - 10/13/2017			

Prepared by SPD Crime Analysis Office - Monday, October 15, 2018

**NOTE:** SPD moved from UCR to the NIBRS reporting standard on 10/4/16 following the transition to a new RMS System. [Numbers on CompStat reports prior to this date should not be used as a comparison to those on this report.](#) Additional info on these reporting standards can be found on the FBI website: <https://ucr.fbi.gov/nibrs-overview>

This chart represents Preliminary counts of selected crime categories from Police Case Reports. Full statistical analysis to determine the confidence level of this data has not been performed. The % change columns on the preliminary counts differ from the percentage change on the NIBRS crime report, sometimes significantly. The CompStat report is designed for operational use and includes only selected NIBRS categories and coding less complex than full NIBRS rules. Official statistics for these and other NIBRS categories can be found on WASPC & FBI websites once available.



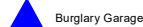
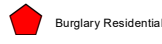
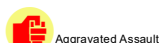
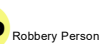



**City of Spokane**  
**Southwest District (P7)**  
**Selected**  
**Crime Types**  
**2018-10-07 to 2018-10-13**

Prepared By:  
**Crime Analysis Unit**  
**Spokane Police Department**

**Legend**

**NIBRS Events**



Cases Represent LERMS Crime Codes  
 Points may indicate multiple events  
 Note: Veh Prowl is only Larceny category displayed



For Additional Information on Incidents  
 pertaining to an Area, Trend, or Pattern  
 Contact Information Analysis

0 0.2 0.4 0.6 0.8 1 1.2 1.4 1.6 Miles



**THIS IS NOT A LEGAL DOCUMENT:**  
 The information shown on this map is compiled  
 from various sources and is subject to constant  
 revision. Information shown on this map should  
 not be used to determine the location of facilities  
 in relationship to property lines, section lines,  
 streets, etc.



Sunday - Saturday

SE - Southwest District (P7)

10/7/2018 TO 10/13/2018



<u>A/C</u>	<u>Offense Statute</u>	<u>Address</u>	<u>Reported Date</u>	<u>Dist</u>
<b><u>SPD7BA</u></b>				
C	RAPE-2ND (RAPE)		10/13/2018	P7
C	THEFT OF MOTOR VEHICLE	2000 W 4TH AVE	10/7/2018	P7
C	THEFT OF MOTOR VEHICLE	2200 W PACIFIC AVE	10/8/2018	P7
C	THEFT OF MOTOR VEHICLE	2400 W PACIFIC AVE	10/11/2018	P7
C	THEFT OF MOTOR VEHICLE	2100 W RIVERSIDE AVE	10/11/2018	P7
C	THEFT-2D (All Other Thefts)	2100 W 2ND AVE	10/13/2018	P7
C	THEFT-2D (From Motor Vehicle)	500 S COEUR D ALENE ST	10/11/2018	P7
C	THEFT-3D (All Other Thefts)	100 S COEUR D ALENE ST	10/7/2018	P7
A	THEFT-3D (From Motor Vehicle)	1800 W PACIFIC AVE	10/9/2018	P7
C	THEFT-3D (From Motor Vehicle)	2000 W PACIFIC AVE	10/10/2018	P7
<b><u>SPD7CH</u></b>				
A	BURGLARY 2D GARAGE	300 W 13TH AVE	10/8/2018	P7
A	BURGLARY-RESIDENTIAL	1500 W 10TH AVE	10/13/2018	P7
C	THEFT OF MOTOR VEHICLE	900 S ADAMS ST	10/9/2018	P7
C	THEFT(FIREARM) (From Motor Vehicle)	W 5TH AVE / S STEVENS ST	10/9/2018	P7
C	THEFT-2D (All Other Thefts)	900 S MONROE ST	10/8/2018	P7
C	THEFT-2D (From Motor Vehicle)	W 5TH AVE / S BROWNE ST	10/9/2018	P7
C	THEFT-3D (All Other Thefts)	900 S MONROE ST	10/9/2018	P7
A	THEFT-3D (From Motor Vehicle)	100 W CLIFF AVE	10/7/2018	P7
C	THEFT-3D (From Motor Vehicle)	800 S LINCOLN PL	10/8/2018	P7
C	THEFT-3D (From Motor Vehicle)	700 S BERNARD ST	10/10/2018	P7
C	THEFT-3D (From Motor Vehicle)	1800 W 8TH AVE	10/13/2018	P7
C	THEFT-3D (From Motor Vehicle)	1000 W 8TH AVE	10/13/2018	P7
<b><u>SPD7CS</u></b>				
C	BURGLARY 2D GARAGE	3200 S TEKOA ST	10/7/2018	P7
C	BURGLARY-RESIDENTIAL	3200 S HIGH DR	10/8/2018	P7
C	THEFT-3D (From Building)	2900 S GRAND BLVD	10/9/2018	P7
C	THEFT-3D (Shoplifting)	800 E 29TH AVE	10/7/2018	P7
<b><u>SPD7GT</u></b>				
C	BURGLARY 2D GARAGE	2400 S CANYON WOODS LN	10/8/2018	P7
C	THEFT OF MOTOR VEHICLE	2600 W WESTWOOD LN	10/9/2018	P7
C	THEFT-3D (All Other Thefts)	2200 S CANYON WOODS LN	10/7/2018	P7
C	THEFT-3D (All Other Thefts)	3100 W GRANDVIEW AVE	10/12/2018	P7
A	THEFT-3D (From Motor Vehicle)	3100 W GRANDVIEW AVE	10/12/2018	P7
<b><u>SPD7LC</u></b>				
C	BURGLARY-RESIDENTIAL	2300 W 16TH AVE	10/11/2018	P7
C	MAIL THEFT (All Others)	600 W PERSIMMON LN	10/8/2018	P7

For protection of victim privacy, the entire address on sexual assault crimes has been redacted.

<b><u>A/C</u></b>	<b><u>Offense Statute</u></b>	<b><u>Address</u></b>	<b><u>Reported Date</u></b>	<b><u>Dist</u></b>
C	THEFT-3D (Motor Vehicle Parts or Accessories)	600 W PERSIMMON LN	10/8/2018	P7
<b><u>SPD7MC</u></b>				
C	THEFT-2D (From Motor Vehicle)	2500 S WALL ST	10/8/2018	P7
<b><u>SPD7WH</u></b>				
C	THEFT-3D (From Building)	1500 S RUSTLE ST	10/12/2018	P7
C	THEFT-3D (From Motor Vehicle)	1300 S WESTCLIFF PL	10/11/2018	P5
<b><u>SPD7WP</u></b>				
C	THEFT-3D (From Building)	5400 W SUNSET HWY	10/9/2018	P7

# SPOKANE POLICE DEPARTMENT

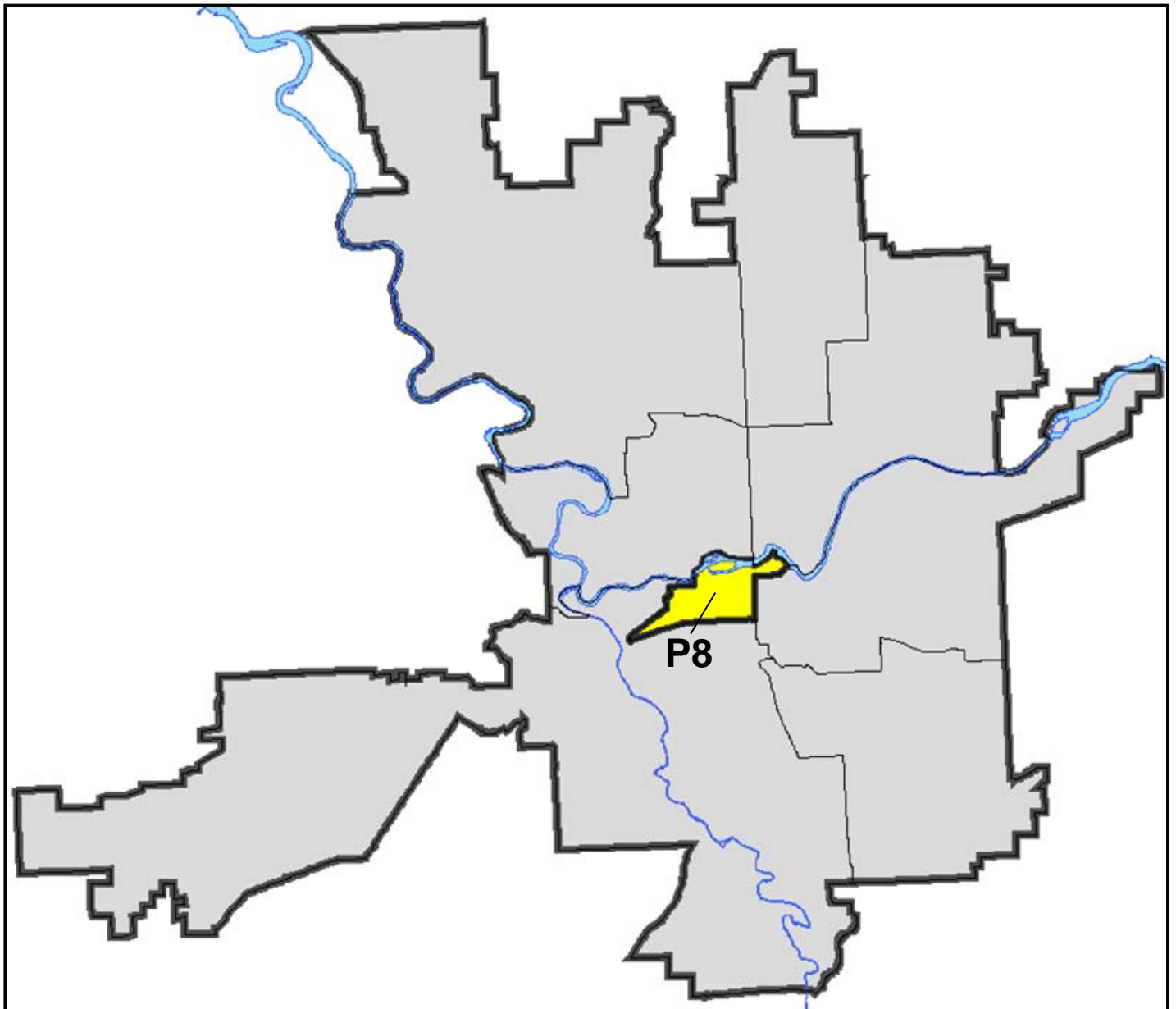
## DOWNTOWN

## Police Service Area



PSA Commander

**Captain David Singley**



POLICE SUMMARY - Ending: Saturday, October 13, 2018

## ***DOWNTOWN PRECINCT (P8)***



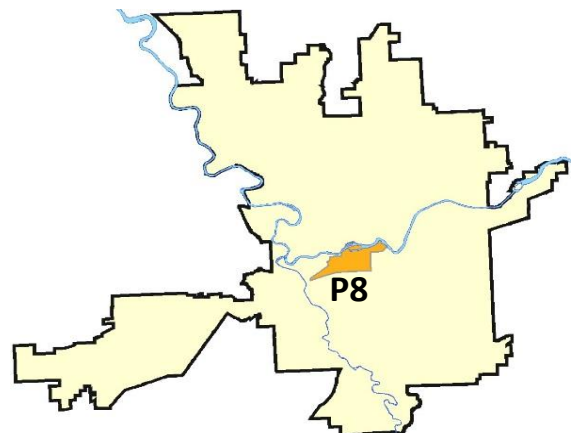
### Preliminary IBR Counts

NIBRS Categories (Part 1 Selected)		7 Day Comparison			28 Day Comparison			YTD Comparison		
		Current	Prior	Percent	Current	Prior	Percent	Current	Prior	Percent
<b>Violent</b>	Criminal Homicide	0	0		0	0		0	0	
	Rape	1	1	0.00%	5	3	66.67%	32	12	166.67%
	Robbery - Commercial	0	0		0	1	-100.00%	6	1	500.00%
	Robbery - Person	0	0		5	6	-16.67%	36	30	20.00%
	Aggravated Assault - Non DV	7	2	250.00%	11	9	22.22%	111	76	46.05%
	Aggravated Assault - DV	1	0		5	1	400.00%	21	16	31.25%
<b>Violent Total:</b>		9	3	200.00%	26	20	30.00%	206	135	52.59%
<b>Property</b>	Burglary - Residential	0	0		2	5	-60.00%	22	25	-12.00%
	Burglary Garage	0	0		0	0		0	1	-100.00%
	Burglary Commercial	0	0		2	6	-66.67%	50	31	61.29%
	Larceny	14	26	-46.15%	78	108	-27.78%	932	918	1.53%
	Vehicle Theft	1	1	0.00%	5	8	-37.50%	59	42	40.48%
	Arson	0	0		0	4	-100.00%	9	0	
<b>Property Total:</b>		15	27	-44.44%	87	131	-33.59%	1072	1017	5.41%
<b>Preliminary Part 1 Crime Totals:</b>		24	30	-20.00%	113	151	-25.17%	1278	1152	10.94%
<b>Current 7 Day Period:</b>		10/7/2018 - 10/13/2018			<b>Prior 7 Day Period:</b>		9/30/2018 - 10/6/2018			
<b>Current 28 Day Period:</b>		9/16/2018 - 10/13/2018			<b>Prior 28 Day Period:</b>		8/19/2018 - 9/15/2018			
<b>Current YTD Day Period:</b>		1/1/2018 - 10/13/2018			<b>Prior YTD Period:</b>		1/1/2017 - 10/13/2017			

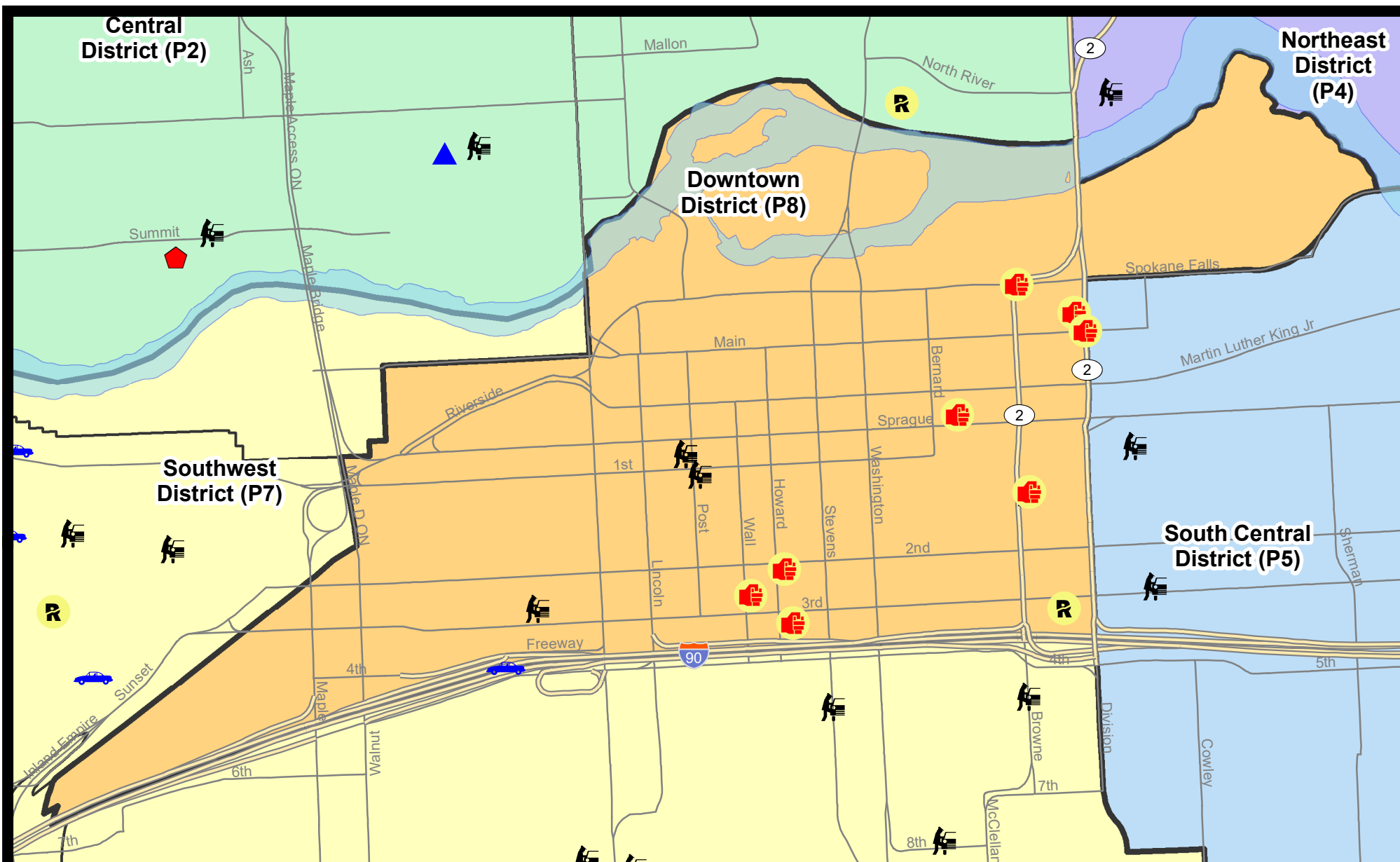
Prepared by SPD Crime Analysis Office - Monday, October 15, 2018

**NOTE:** SPD moved from UCR to the NIBRS reporting standard on 10/4/16 following the transition to a new RMS System. [Numbers on CompStat reports prior to this date should not be used as a comparison to those on this report.](#) Additional info on these reporting standards can be found on the FBI website: <https://ucr.fbi.gov/nibrs-overview>

This chart represents Preliminary counts of selected crime categories from Police Case Reports. Full statistical analysis to determine the confidence level of this data has not been performed. The % change columns on the preliminary counts differ from the percentage change on the NIBRS crime report, sometimes significantly. The CompStat report is designed for operational use and includes only selected NIBRS categories and coding less complex than full NIBRS rules. Official statistics for these and other NIBRS categories can be found on WASPC & FBI websites once available.







**City of Spokane**  
**Downtown District (P8)**  
**Selected**  
**Crime Types**  
**2018-10-07 to 2018-10-13**

Prepared By:  
**Crime Analysis Unit**  
**Spokane Police Department**

**Legend**

**NIBRS Events**



Criminal Homicide



Rape



Robbery Commercial



Robbery Person



Aggravated Assault



Burglary Residential



Burglary Garage



Burglary Commercial



Vehicle Prowling



Vehicle Theft



Arson

Cases Represent LERMS Crime Codes

Points may indicate multiple events

Note: Veh Prowl is only Larceny category displayed



For Additional Information on Incidents  
 pertaining to an Area, Trend, or Pattern  
 Contact Information Analysis

0 0.2 Miles



**THIS IS NOT A LEGAL DOCUMENT:**  
 The information shown on this map is compiled  
 from various sources and is subject to constant  
 revision. Information shown on this map should  
 not be used to determine the location of facilities  
 in relationship to property lines, section lines,  
 streets, etc.



Sunday - Saturday

SW - Downtown District (P8)

10/7/2018 TO 10/13/2018



<u>A/C</u>	<u>Offense Statute</u>	<u>Address</u>	<u>Reported Date</u>	<u>Dist</u>
<b><u>SPD8RS</u></b>				
C	ASSAULT-2D	200 N DIVISION ST	10/7/2018	P8
C	ASSAULT-2D	500 W 3RD AVE	10/8/2018	P8
C	ASSAULT-2D	0 W PACIFIC AVE	10/9/2018	P5
C	ASSAULT-2D	500 W 2ND AVE	10/9/2018	P8
C	ASSAULT-2D	W SPOKANE FALLS BLVD / N DIVISION ST	10/11/2018	P8
C	ASSAULT-3D (d)or(f) (Weapon/Instrument/Bodily Harm)	200 S WALL ST	10/10/2018	P8
C	ASSAULT-3D (d)or(f) (Weapon/Instrument/Bodily Harm)	0 W PACIFIC AVE	10/13/2018	P8
C	IBR Purposes Only - Aggravated Assault	200 W SPRAGUE AVE	10/13/2018	P8
C	RAPE-3D (RAPE)		10/7/2018	P5
C	THEFT OF MOTOR VEHICLE	300 S JEFFERSON ST	10/9/2018	P5
C	THEFT-2D (All Other Thefts)	0 W PACIFIC AVE	10/13/2018	P8
C	THEFT-2D (From Building)	200 N WALL ST	10/9/2018	P8
C	THEFT-2D (From Building)	100 S DIVISION ST	10/12/2018	P8
C	THEFT-2D (From Building)	0 W MAIN AVE	10/13/2018	P8
C	THEFT-2D (From Building)	800 W MAIN AVE	10/13/2018	P8
C	THEFT-2D (From Motor Vehicle)	0 W PACIFIC AVE	10/9/2018	P8
C	THEFT-2D (From Motor Vehicle)	0 S POST ST	10/10/2018	P8
C	THEFT-2D (From Motor Vehicle)	100 S POST ST	10/13/2018	P8
C	THEFT-3D (All Other Thefts)	700 W RIVERSIDE AVE	10/8/2018	P8
C	THEFT-3D (All Other Thefts)	1400 W 3RD AVE	10/8/2018	P8
C	THEFT-3D (From Building)	400 W RIVERSIDE AVE	10/13/2018	P8
A	THEFT-3D (From Motor Vehicle)	0 S POST ST	10/10/2018	P8
C	THEFT-CITY (From Motor Vehicle)	1100 W 3RD AVE	10/10/2018	P8
C	THEFT-CITY (Shoplifting)	700 W RIVERSIDE AVE	10/7/2018	

POLICE SUMMARY - Ending: Saturday, October 13, 2018



## Other Jurisdiction or Unk District

### Preliminary IBR Counts

NIBRS Categories (Part 1 Selected)		7 Day Comparison			28 Day Comparison			YTD Comparison		
		Current	Prior	Percent	Current	Prior	Percent	Current	Prior	Percent
<b>Violent</b>	Criminal Homicide	0	0		0	0		0	0	
	Rape	0	0		0	1	-100.00%	5	13	-61.54%
	Robbery - Commercial	0	0		0	0		0	8	-100.00%
	Robbery - Person	0	0		0	0		0	13	-100.00%
	Aggravated Assault - Non DV	0	0		1	0		2	48	-95.83%
	Aggravated Assault - DV	0	0		0	0		1	9	-88.89%
<b>Violent Total:</b>		0	0		1	1	0.00%	8	91	-91.21%
<b>Property</b>	Burglary - Residential	0	0		1	0		2	2	0.00%
	Burglary Garage	0	0		0	0		0	2	-100.00%
	Burglary Commercial	0	0		0	2	-100.00%	2	1	100.00%
	Larceny	0	1	-100.00%	2	7	-71.43%	27	44	-38.64%
	Vehicle Theft	0	0		0	0		5	32	-84.38%
	Arson	0	0		0	0		0	2	-100.00%
<b>Property Total:</b>		0	1	-100.00%	3	9	-66.67%	36	83	-56.63%
<b>Preliminary Part 1 Crime Totals:</b>		0	1	-100.00%	4	10	-60.00%	44	174	-74.71%
<b>Current 7 Day Period:</b>		10/7/2018 - 10/13/2018			<b>Prior 7 Day Period:</b>		9/30/2018 - 10/6/2018			
<b>Current 28 Day Period:</b>		9/16/2018 - 10/13/2018			<b>Prior 28 Day Period:</b>		8/19/2018 - 9/15/2018			
<b>Current YTD Day Period:</b>		1/1/2018 - 10/13/2018			<b>Prior YTD Period:</b>		1/1/2017 - 10/13/2017			

Prepared by SPD Crime Analysis Office - Monday, October 15, 2018

**NOTE:** SPD moved from UCR to the NIBRS reporting standard on 10/4/16 following the transition to a new RMS System. [Numbers on CompStat reports prior to this date should not be used as a comparison to those on this report.](#) Additional info on these reporting standards can be found on the FBI website: <https://ucr.fbi.gov/nibrs-overview>

This chart represents Preliminary counts of selected crime categories from Police Case Reports. Full statistical analysis to determine the confidence level of this data has not been performed. The % change columns on the preliminary counts differ from the percentage change on the NIBRS crime report, sometimes significantly. The CompStat report is designed for operational use and includes only selected NIBRS categories and coding less complex than full NIBRS rules. Official statistics for these and other NIBRS categories can be found on WASPC & FBI websites once available.

Sunday - Saturday

10/7/2018 TO 10/13/2018

Other Jurisdiction/Unk District



**A/C** **Offense Statute**

**Address**

**Reported Date**

**Dist**

#Type!

#Typ