

SPOKANE POLICE DEPARTMENT

PRELIMINARY CITYWIDE **IBR** CRIME REPORT



Preliminary IBR Counts

CHIEF OF POLICE

Craig Meidl

Period Ending: Saturday, October 6, 2018

NIBRS Categories (Part 1 Selected)		7 Day Comparison			28 Day Comparison			YTD Comparison		
		Current	Prior	Percent	Current	Prior	Percent	Current	Prior	Percent
Violent	Criminal Homicide	0	0		0	0		5	5	0.00%
	Rape	5	9	-44.44%	30	31	-3.23%	245	185	32.43%
	Robbery - Commercial	1	2	-50.00%	6	8	-25.00%	64	66	-3.03%
	Robbery - Person	9	8	12.50%	26	18	44.44%	186	168	10.71%
	Aggravated Assault - Non DV	12	15	-20.00%	46	49	-6.12%	519	444	16.89%
	Aggravated Assault - DV	5	7	-28.57%	28	33	-15.15%	333	261	27.59%
Violent Total:		32	41	-21.95%	136	139	-2.16%	1352	1129	19.75%
Property	Burglary - Residential	13	34	-61.76%	96	82	17.07%	851	977	-12.90%
	Burglary Garage	4	14	-71.43%	42	57	-26.32%	442	493	-10.34%
	Burglary Commercial	12	14	-14.29%	39	49	-20.41%	345	355	-2.82%
	Larceny	250	257	-2.72%	1018	977	4.20%	9801	9982	-1.81%
	Vehicle Theft	32	35	-8.57%	126	139	-9.35%	1337	1415	-5.51%
	Arson	1	1	0.00%	5	7	-28.57%	40	37	8.11%
Property Total:		312	355	-12.11%	1326	1311	1.14%	12816	13259	-3.34%
Preliminary Part 1 Crime Totals:		344	396	-13.13%	1462	1450	0.83%	14168	14388	-1.53%
Current 7 Day Period:		9/30/2018 - 10/6/2018			Prior 7 Day Period:		9/23/2018 - 9/29/2018			
Current 28 Day Period:		9/9/2018 - 10/6/2018			Prior 28 Day Period:		8/12/2018 - 9/8/2018			
Current YTD Day Period:		1/1/2018 - 10/6/2018			Prior YTD Period:		1/1/2017 - 10/6/2017			

Prepared by SPD Crime Analysis Office - Monday, October 8, 2018

NOTE: SPD moved from UCR to the NIBRS reporting standard on 10/4/16 following the transition to a new RMS System. [Numbers on CompStat reports prior to this date should not be used as a comparison to those on this report.](#) Additional info on these reporting standards can be found on the FBI website: <https://ucr.fbi.gov/nibrs-overview>

This chart represents Preliminary counts of selected crime categories from Police Case Reports. Full statistical analysis to determine the confidence level of this data has not been performed. The % change columns on the preliminary counts differ from the percentage change on the NIBRS crime report, sometimes significantly. The CompStat report is designed for operational use and includes only selected NIBRS categories and coding less complex than full NIBRS rules. Official statistics for these and other NIBRS categories can be found on WASPC & FBI websites once available.



SPOKANE POLICE DEPARTMENT



NORTH **Police Service Area**

PSA Commander

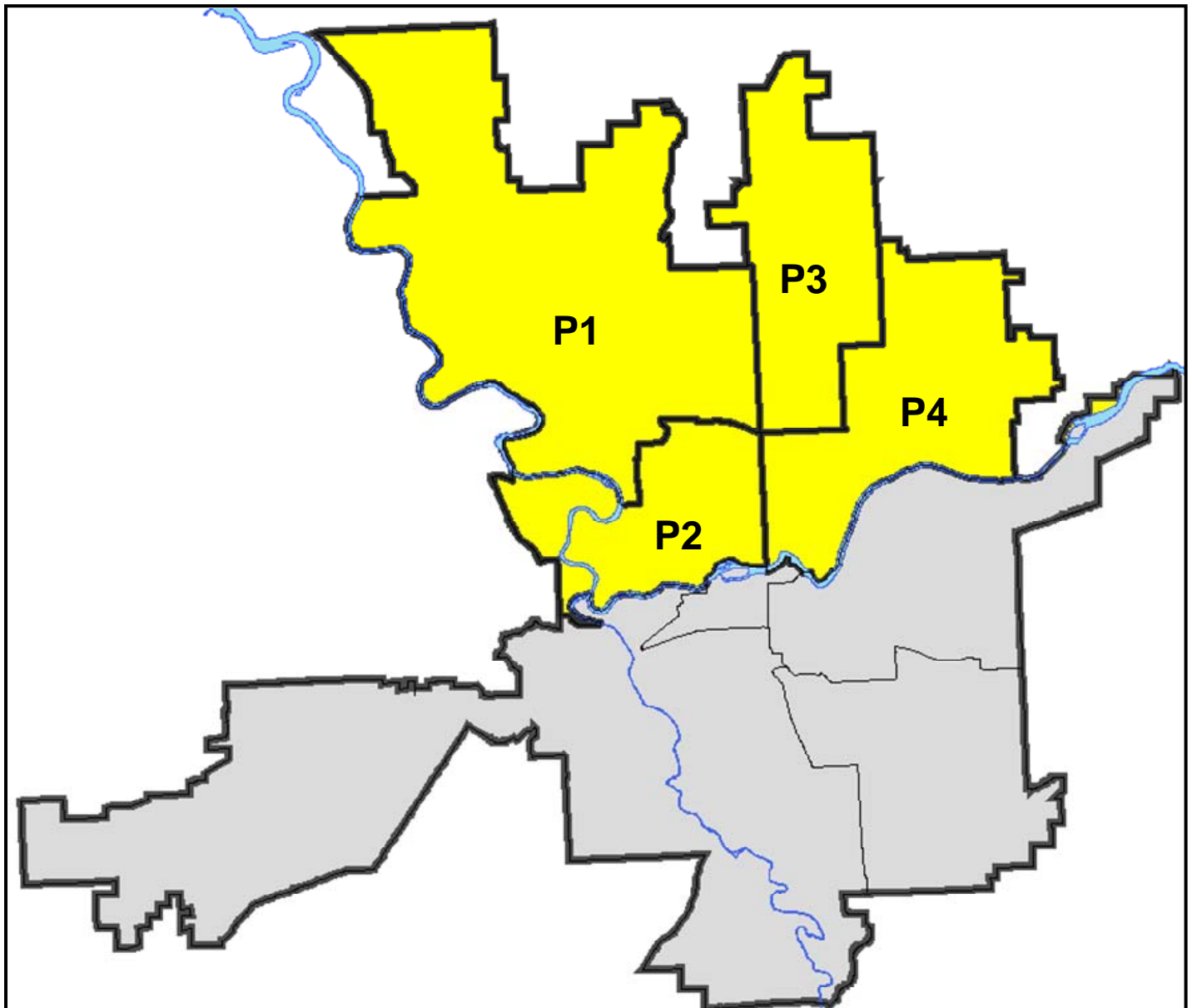
Captain Dan Torok

Northwest District (P1)

Central District (P2)

Neva-Wood District (P3)

Northeast District (P4)



POLICE SUMMARY - Ending: Saturday, October 6, 2018

NORTH PRECINCT (P1, P2, P3, and P4)



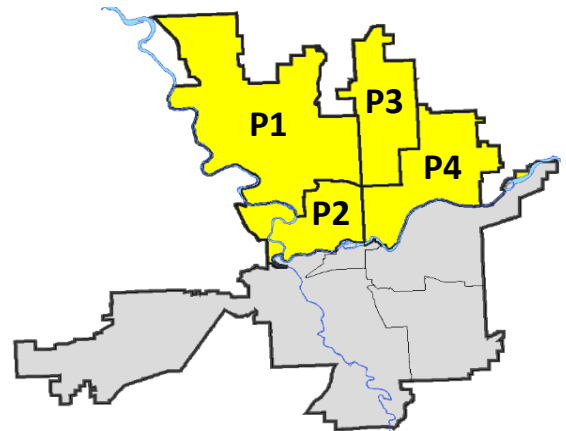
Preliminary IBR Counts

NIBRS Categories (Part 1 Selected)		7 Day Comparison			28 Day Comparison			YTD Comparison		
		Current	Prior	Percent	Current	Prior	Percent	Current	Prior	Percent
Violent	Criminal Homicide	0	0		0	0		4	4	0.00%
	Rape	2	3	-33.33%	18	20	-10.00%	144	104	38.46%
	Robbery - Commercial	1	1	0.00%	4	6	-33.33%	45	46	-2.17%
	Robbery - Person	6	3	100.00%	13	9	44.44%	103	86	19.77%
	Aggravated Assault - Non DV	5	4	25.00%	19	26	-26.92%	267	216	23.61%
	Aggravated Assault - DV	2	3	-33.33%	13	22	-40.91%	210	165	27.27%
Violent Total:		16	14	14.29%	67	83	-19.28%	773	621	24.48%
Property	Burglary - Residential	8	22	-63.64%	57	49	16.33%	528	611	-13.58%
	Burglary Garage	4	10	-60.00%	28	32	-12.50%	311	310	0.32%
	Burglary Commercial	7	8	-12.50%	21	16	31.25%	169	215	-21.40%
	Larceny	153	175	-12.57%	668	581	14.97%	6350	6068	4.65%
	Vehicle Theft	22	26	-15.38%	85	104	-18.27%	900	854	5.39%
	Arson	1	0		2	5	-60.00%	21	19	10.53%
Property Total:		195	241	-19.09%	861	787	9.40%	8279	8077	2.50%
Preliminary Part 1 Crime Totals:		211	255	-17.25%	928	870	6.67%	9052	8698	4.07%
Current 7 Day Period:		9/30/2018 - 10/6/2018			Prior 7 Day Period:		9/23/2018 - 9/29/2018			
Current 28 Day Period:		9/9/2018 - 10/6/2018			Prior 28 Day Period:		8/12/2018 - 9/8/2018			
Current YTD Day Period:		1/1/2018 - 10/6/2018			Prior YTD Period:		1/1/2017 - 10/6/2017			

Prepared by SPD Crime Analysis Office - Monday, October 8, 2018

NOTE: SPD moved from UCR to the NIBRS reporting standard on 10/4/16 following the transition to a new RMS System. [Numbers on CompStat reports prior to this date should not be used as a comparison to those on this report.](#) Additional info on these reporting standards can be found on the FBI website: <https://ucr.fbi.gov/nibrs-overview>

This chart represents Preliminary counts of selected crime categories from Police Case Reports. Full statistical analysis to determine the confidence level of this data has not been performed. The % change columns on the preliminary counts differ from the percentage change on the NIBRS crime report, sometimes significantly. The CompStat report is designed for operational use and includes only selected NIBRS categories and coding less complex than full NIBRS rules. Official statistics for these and other NIBRS categories can be found on WASPC & FBI websites once available.



POLICE SUMMARY - Ending: Saturday, October 6, 2018



NW - Northwest District (P1)

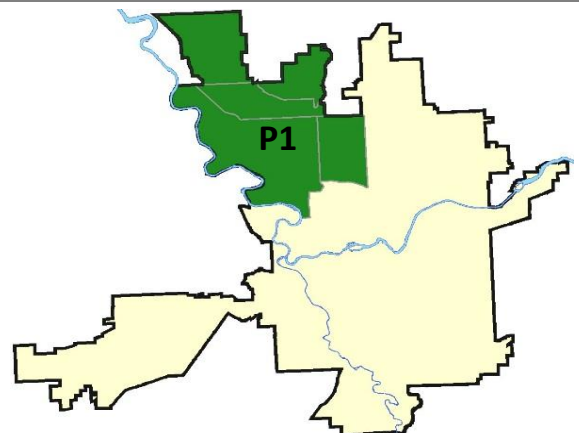
Preliminary IBR Counts

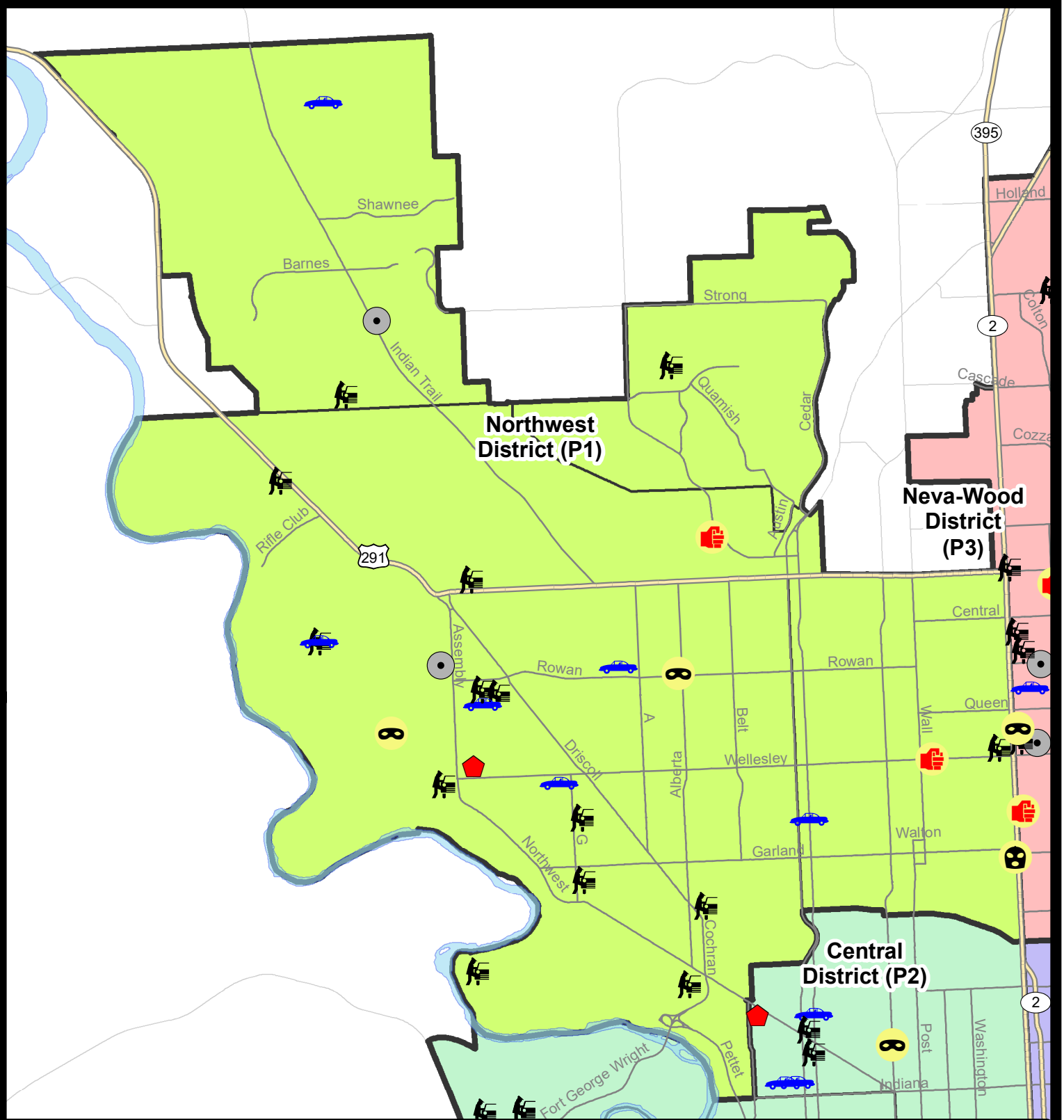
NIBRS Categories (Part 1 Selected)		7 Day Comparison			28 Day Comparison			YTD Comparison		
		Current	Prior	Percent	Current	Prior	Percent	Current	Prior	Percent
Violent	Criminal Homicide	0	0		0	0		1	1	0.00%
	Rape	0	0		2	6	-66.67%	30	25	20.00%
	Robbery - Commercial	1	0		1	0		5	4	25.00%
	Robbery - Person	2	0		2	1	100.00%	14	12	16.67%
	Aggravated Assault - Non DV	2	0		5	4	25.00%	41	38	7.89%
	Aggravated Assault - DV	0	0		3	3	0.00%	30	24	25.00%
	Violent Total:		5	0		13	14	-7.14%	121	104
Property	Burglary - Residential	1	3	-66.67%	11	9	22.22%	122	167	-26.95%
	Burglary Garage	0	3	-100.00%	10	7	42.86%	76	104	-26.92%
	Burglary Commercial	2	0		3	0		24	30	-20.00%
	Larceny	39	45	-13.33%	169	126	34.13%	1317	1252	5.19%
	Vehicle Theft	6	6	0.00%	19	16	18.75%	136	161	-15.53%
	Arson	0	0		0	2	-100.00%	4	7	-42.86%
	Property Total:		48	57	-15.79%	212	160	32.50%	1679	1721
Preliminary Part 1 Crime Totals:		53	57	-7.02%	225	174	29.31%	1800	1825	-1.37%
Current 7 Day Period:		9/30/2018 - 10/6/2018			Prior 7 Day Period:		9/23/2018 - 9/29/2018			
Current 28 Day Period:		9/9/2018 - 10/6/2018			Prior 28 Day Period:		8/12/2018 - 9/8/2018			
Current YTD Day Period:		1/1/2018 - 10/6/2018			Prior YTD Period:		1/1/2017 - 10/6/2017			

Prepared by SPD Crime Analysis Office - Monday, October 8, 2018

NOTE: SPD moved from UCR to the NIBRS reporting standard on 10/4/16 following the transition to a new RMS System. [Numbers on CompStat reports prior to this date should not be used as a comparison to those on this report.](#) Additional info on these reporting standards can be found on the FBI website: <https://ucr.fbi.gov/nibrs-overview>

This chart represents Preliminary counts of selected crime categories from Police Case Reports. Full statistical analysis to determine the confidence level of this data has not been performed. The % change columns on the preliminary counts differ from the percentage change on the NIBRS crime report, sometimes significantly. The CompStat report is designed for operational use and includes only selected NIBRS categories and coding less complex than full NIBRS rules. Official statistics for these and other NIBRS categories can be found on WASPC & FBI websites once available.





City of Spokane
Northwest District (P1)
Selected Crime Codes
2018-09-30 to 2018-10-06
 Prepared By:
 Crime Analysis Unit
 Spokane Police Department

Legend

NIBRS Events

Criminal Homicide	Robbery Person	Burglary Commercial
Rape	Aggravated Assault	Vehicle Prowling
Robbery Commercial	Burglary Residential	Vehicle Theft
Burglary Garage	Arson	

*Cases Represent LERMS Crime Codes
 Points may indicate multiple events
 Note: Veh Prowl is only Larceny displayed*

For Additional Information on Incidents pertaining to an Area, Trend, or Pattern Contact Information Analysis

0 0.25 0.5 1 Miles

THIS IS NOT A LEGAL DOCUMENT:
 The information shown on this map is compiled from various sources and is subject to constant revision. Information shown on this map should not be used to determine the location of facilities in relationship to property lines, section lines, streets, etc.

Sunday - Saturday

9/30/2018 TO 10/6/2018



NW - Northwest District (P1)

<u>A/C</u>	<u>Offense Statute</u>	<u>Address</u>	<u>Reported Date</u>	<u>Dist</u>
<u>SPA1BS</u>				
C	ASSAULT-1D	2300 W BRUCE AVE	10/5/2018	P1
C	THEFT-2D (From Motor Vehicle)	6400 N GREENWOOD BLVD	9/30/2018	P1
C	THEFT-3D (All Other Thefts)	2600 W BEACON AVE	10/1/2018	P1
C	THEFT-3D (Shoplifting)	1800 W FRANCIS AVE	10/3/2018	P2
<u>SPA1FM</u>				
C	THEFT-3D (From Motor Vehicle)	2400 W CAROLINA CT	10/6/2018	P1
<u>SPA1IT</u>				
C	BURGLARY 2D COMMERCIAL	8600 N FARMDALE ST	10/4/2018	P1
C	THEFT OF MOTOR VEHICLE	10500 N WOODRIDGE DR	10/6/2018	P1
C	THEFT-3D (From Building)	8600 N FARMDALE ST	10/4/2018	P1
C	THEFT-3D (From Motor Vehicle)	8000 N PAMELA ST	10/6/2018	P1
<u>SPA1NH</u>				
C	ASSAULT-3D (d)or(f) (Weapon/Instrument/Bodily Harm)	W WELLESLEY AVE / N HOWARD ST	9/30/2018	P1
C	IBR Purposes Only - All Other Larceny	300 W QUEEN AVE	10/4/2018	P2
C	ROBBERY 1D COMMERCIAL (NOT PURSE SNATCHING)	3800 N DIVISION ST	10/3/2018	P2
C	THEFT OF MOTOR VEHICLE	W ROCKWELL AVE / N MAPLE ST	10/5/2018	P1
C	THEFT-2D (All Other Thefts)	1600 W GARLAND AVE	10/1/2018	P1
C	THEFT-3D (All Other Thefts)	700 W CORA AVE	10/3/2018	P2
C	THEFT-3D (From Building)	5900 N MONROE ST	10/5/2018	P1
C	THEFT-3D (From Motor Vehicle)	4700 N DIVISION ST	10/5/2018	P1
C	THEFT-3D (Shoplifting)	3400 N DIVISION ST	9/30/2018	P1
C	THEFT-3D (Shoplifting)	3800 N DIVISION ST	10/3/2018	P2
C	THEFT-3D (Shoplifting)	4700 N DIVISION ST	10/3/2018	P1
C	THEFT-CITY (From Building)	700 W GARLAND AVE	10/5/2018	P1
<u>SPA1NW</u>				
C	BURGLARY 2D COMMERCIAL	5700 N ASSEMBLY ST	10/1/2018	P1
A	BURGLARY-RESIDENTIAL	4200 W BROAD AVE	10/5/2018	P1
C	MAIL THEFT (All Others)	6100 W EXCELL AVE	10/5/2018	P1
C	ROBBERY-2D (All Except Purse Snatching)	5500 N ALBERTA ST	9/30/2018	P1
C	ROBBERY-2D (All Except Purse Snatching)	4900 W WELLESLEY AVE	10/2/2018	P1
C	THEFT OF MOTOR VEHICLE	4100 W EVERETT AVE	10/2/2018	P1
C	THEFT OF MOTOR VEHICLE	5600 N C ST	10/4/2018	P1
C	THEFT OF MOTOR VEHICLE	3500 W HOFFMAN AVE	10/5/2018	P1
C	THEFT OF MOTOR VEHICLE	5300 W BISMARCK AVE	10/6/2018	P1
C	THEFT-2D (All Other Thefts)	2300 W WELLESLEY AVE	10/4/2018	P1
C	THEFT-2D (From Building)	2300 W WELLESLEY AVE	10/2/2018	P1
C	THEFT-2D (From Motor Vehicle)	4100 W SANSON AVE	9/30/2018	P1

For protection of victim privacy, the entire address on sexual assault crimes has been redacted.

A/C	Offense Statute	Address	Reported Date	Dist
C	THEFT-2D (From Motor Vehicle)	4400 W DOWNRIVER DR	9/30/2018	P1
C	THEFT-2D (From Motor Vehicle)	4500 W WELLESLEY AVE	10/4/2018	P1
C	THEFT-2D (Shoplifting)	2500 W WELLESLEY AVE	10/3/2018	P1
C	THEFT-3D (All Other Thefts)	2200 W LIBERTY AVE	9/30/2018	P1
C	THEFT-3D (All Other Thefts)	2400 W SANSON AVE	10/2/2018	P1
C	THEFT-3D (All Other Thefts)	2900 W LACROSSE AVE	10/4/2018	P1
C	THEFT-3D (From Building)	4000 W SANSON AVE	9/30/2018	P1
C	THEFT-3D (From Building)	6000 N ASSEMBLY ST	10/4/2018	P1
C	THEFT-3D (From Building)	2500 W WELLESLEY AVE	10/6/2018	P1
C	THEFT-3D (From Building)	6000 N ASSEMBLY ST	10/6/2018	P1
C	THEFT-3D (From Motor Vehicle)	4000 W SANSON AVE	9/30/2018	P1
C	THEFT-3D (From Motor Vehicle)	3400 W LONGFELLOW AVE	10/1/2018	P1
C	THEFT-3D (From Motor Vehicle)	3400 W PROVIDENCE AVE	10/3/2018	P1
C	THEFT-3D (From Motor Vehicle)	2600 W CLEVELAND AVE	10/4/2018	P1
C	THEFT-3D (From Motor Vehicle)	2400 W GLASS AVE	10/5/2018	P1
C	THEFT-3D (Motor Vehicle Parts or Accessories)	2600 W CLEVELAND AVE	10/4/2018	P1
C	THEFT-3D (Motor Vehicle Parts or Accessories)	2900 W LACROSSE AVE	10/5/2018	P1
C	THEFT-CITY (From Motor Vehicle)	5300 W BISMARK AVE	10/6/2018	P1
C	THEFT-CITY (Shoplifting)	2300 W WELLESLEY AVE	10/6/2018	P1
C	VEHICLE PROWLING-2D/From Motor Vehicle	7200 N OLD FORT CT	10/3/2018	P1

POLICE SUMMARY - Ending: Saturday, October 6, 2018



NW - North Central District (P2)

Preliminary IBR Counts

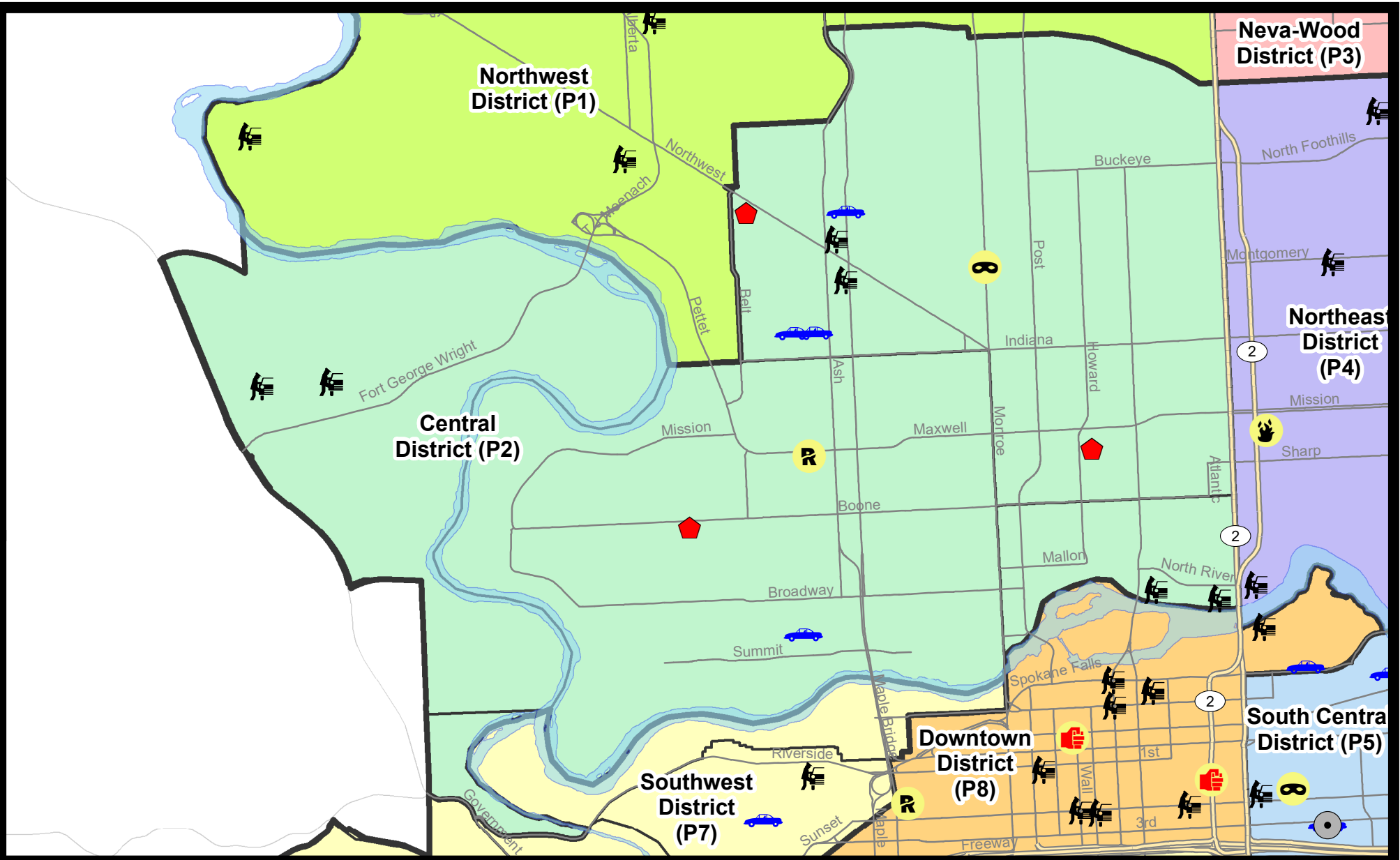
NIBRS Categories (Part 1 Selected)		7 Day Comparison			28 Day Comparison			YTD Comparison		
		Current	Prior	Percent	Current	Prior	Percent	Current	Prior	Percent
Violent	Criminal Homicide	0	0		0	0		0	1	-100.00%
	Rape	1	1	0.00%	7	7	0.00%	38	31	22.58%
	Robbery - Commercial	0	0		0	1	-100.00%	6	5	20.00%
	Robbery - Person	1	2	-50.00%	5	2	150.00%	31	18	72.22%
	Aggravated Assault - Non DV	0	1	-100.00%	2	8	-75.00%	62	60	3.33%
	Aggravated Assault - DV	0	0		1	8	-87.50%	54	41	31.71%
Violent Total:		2	4	-50.00%	15	26	-42.31%	191	156	22.44%
Property	Burglary - Residential	3	4	-25.00%	13	15	-13.33%	111	151	-26.49%
	Burglary Garage	0	1	-100.00%	3	4	-25.00%	63	67	-5.97%
	Burglary Commercial	0	1	-100.00%	3	2	50.00%	45	79	-43.04%
	Larceny	14	32	-56.25%	104	100	4.00%	1189	1149	3.48%
	Vehicle Theft	4	6	-33.33%	14	17	-17.65%	207	176	17.61%
	Arson	0	0		0	0		2	4	-50.00%
Property Total:		21	44	-52.27%	137	138	-0.72%	1617	1626	-0.55%
Preliminary Part 1 Crime Totals:		23	48	-52.08%	152	164	-7.32%	1808	1782	1.46%
Current 7 Day Period:		9/30/2018 - 10/6/2018			Prior 7 Day Period:		9/23/2018 - 9/29/2018			
Current 28 Day Period:		9/9/2018 - 10/6/2018			Prior 28 Day Period:		8/12/2018 - 9/8/2018			
Current YTD Day Period:		1/1/2018 - 10/6/2018			Prior YTD Period:		1/1/2017 - 10/6/2017			

Prepared by SPD Crime Analysis Office - Monday, October 8, 2018

NOTE: SPD moved from UCR to the NIBRS reporting standard on 10/4/16 following the transition to a new RMS System. [Numbers on CompStat reports prior to this date should not be used as a comparison to those on this report.](#) Additional info on these reporting standards can be found on the FBI website: <https://ucr.fbi.gov/nibrs-overview>

This chart represents Preliminary counts of selected crime categories from Police Case Reports. Full statistical analysis to determine the confidence level of this data has not been performed. The % change columns on the preliminary counts differ from the percentage change on the NIBRS crime report, sometimes significantly. The CompStat report is designed for operational use and includes only selected NIBRS categories and coding less complex than full NIBRS rules. Official statistics for these and other NIBRS categories can be found on WASPC & FBI websites once available.





City of Spokane
Central District (P2)
Selected
Crime Types
2018-09-30 to 2018-10-06
 Prepared By:
 Crime Analysis Unit
 Spokane Police Department

Legend


NIBRS Events

- | | | | |
|-------------------|--------------------|----------------------|---------------------|
| Criminal Homicide | Robbery Commercial | Aggravated Assault | Burglary Commercial |
| Rape | Robbery Person | Burglary Residential | Vehicle Prowling |
| | | Burglary Garage | Vehicle Theft |
| | | Arson | |

Cases Represent LERMS Crime Codes
 Points may indicate multiple events
 Note: Veh Prowl is only Larceny category displayed



For Additional Information on Incidents
 pertaining to an Area, Trend, or Pattern
 Contact Information Analysis



THIS IS NOT A LEGAL DOCUMENT:
 The information shown on this map is compiled
 from various sources and is subject to constant
 revision. Information shown on this map should
 not be used to determine the location of facilities
 in relationship to property lines, section lines,
 streets, etc.

Sunday - Saturday

NW - Central District (P2)

9/30/2018 TO 10/6/2018



<u>A/C</u>	<u>Offense Statute</u>	<u>Address</u>	<u>Reported Date</u>	<u>Dist</u>
<u>SPA2EG</u>				
C	BURGLARY-RESIDENTIAL	500 W SINTO AVE	10/1/2018	P2
C	BURGLARY-RESIDENTIAL	2000 W YORK AVE	10/4/2018	P1
C	ROBBERY 1D PERSON (NOT PURSE SNATCHING)	N MONROE ST / W MONTGOMERY AVE	10/5/2018	P1
C	THEFT OF MOTOR VEHICLE	1800 W SHANNON AVE	10/1/2018	P2
C	THEFT OF MOTOR VEHICLE	N MAPLE ST / W YORK AVE	10/3/2018	P1
C	THEFT OF MOTOR VEHICLE	1700 W SHANNON AVE	10/6/2018	P2
C	THEFT-2D (All Other Thefts)	1700 N DIVISION ST	10/6/2018	P2
C	THEFT-3D (All Other Thefts)	1300 W CHELAN AVE	10/2/2018	P2
C	THEFT-3D (From Motor Vehicle)	1600 W NORTHWEST BLVD	10/1/2018	P2
C	THEFT-3D (From Motor Vehicle)	1600 W NORTHWEST BLVD	10/6/2018	P2
<u>SPA2RS</u>				
C	THEFT-2D (From Building)	900 N MONROE ST	9/30/2018	P2
C	THEFT-2D (From Motor Vehicle)	300 W NORTH RIVER DR	10/6/2018	P2
C	THEFT-3D (From Building)	1100 N MONROE ST	10/5/2018	P2
C	THEFT-3D (From Motor Vehicle)	100 W NORTH RIVER DR	10/6/2018	P2
<u>SPA2WC</u>				
C	BURGLARY-RESIDENTIAL	2300 W BOONE AVE	10/4/2018	P1
C	RAPE-3D (RAPE)		10/2/2018	P2
C	THEFT OF MOTOR VEHICLE	1800 W BRIDGE AVE	10/1/2018	P2
C	THEFT-3D (All Other Thefts)	2700 W COLLEGE AVE	9/30/2018	P2
C	THEFT-3D (From Building)	2100 W SINTO AVE	10/2/2018	P2
C	THEFT-3D (Motor Vehicle Parts or Accessories)	1700 W GARDNER AVE	10/1/2018	P2
<u>SPA2WH</u>				
C	THEFT-2D (From Motor Vehicle)	4200 W FREEMONT RD	10/3/2018	P2
C	THEFT-2D (From Motor Vehicle)	3400 W FORT GEORGE WRIGHT DR	10/4/2018	P2
C	THEFT-2D (From Motor Vehicle)	3400 W FORT GEORGE WRIGHT DR	10/4/2018	P2

POLICE SUMMARY - Ending: Saturday, October 6, 2018



NE - Neva-Wood District (P3)

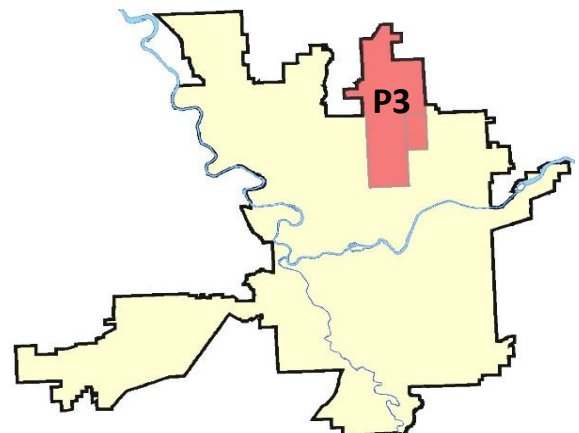
Preliminary IBR Counts

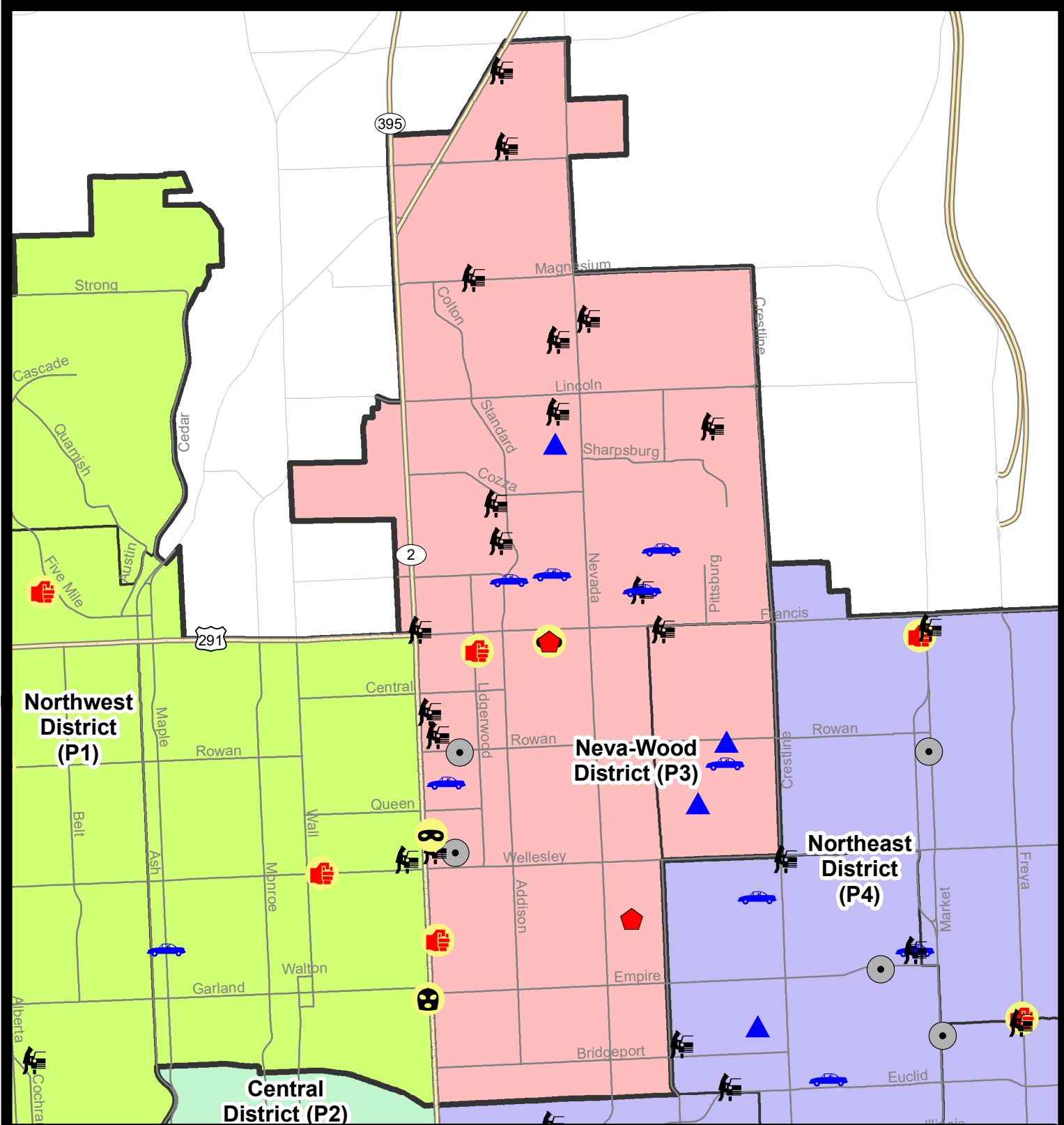
NIBRS Categories (Part 1 Selected)		7 Day Comparison			28 Day Comparison			YTD Comparison		
		Current	Prior	Percent	Current	Prior	Percent	Current	Prior	Percent
Violent	Criminal Homicide	0	0		0	0		1	1	0.00%
	Rape	0	1	-100.00%	5	2	150.00%	36	20	80.00%
	Robbery - Commercial	0	0		2	2	0.00%	19	23	-17.39%
	Robbery - Person	2	0		4	1	300.00%	30	25	20.00%
	Aggravated Assault - Non DV	1	1	0.00%	4	4	0.00%	84	61	37.70%
	Aggravated Assault - DV	1	1	0.00%	4	8	-50.00%	67	55	21.82%
Violent Total:		4	3	33.33%	19	17	11.76%	237	185	28.11%
Property	Burglary - Residential	2	13	-84.62%	24	14	71.43%	146	173	-15.61%
	Burglary Garage	3	6	-50.00%	12	15	-20.00%	110	79	39.24%
	Burglary Commercial	2	5	-60.00%	8	8	0.00%	48	59	-18.64%
	Larceny	63	63	0.00%	240	218	10.09%	2439	2388	2.14%
	Vehicle Theft	6	10	-40.00%	32	35	-8.57%	289	292	-1.03%
	Arson	0	0		1	1	0.00%	6	1	500.00%
Property Total:		76	97	-21.65%	317	291	8.93%	3038	2992	1.54%
Preliminary Part 1 Crime Totals:		80	100	-20.00%	336	308	9.09%	3275	3177	3.08%
Current 7 Day Period:		9/30/2018 - 10/6/2018			Prior 7 Day Period:		9/23/2018 - 9/29/2018			
Current 28 Day Period:		9/9/2018 - 10/6/2018			Prior 28 Day Period:		8/12/2018 - 9/8/2018			
Current YTD Day Period:		1/1/2018 - 10/6/2018			Prior YTD Period:		1/1/2017 - 10/6/2017			

Prepared by SPD Crime Analysis Office - Monday, October 8, 2018

NOTE: SPD moved from UCR to the NIBRS reporting standard on 10/4/16 following the transition to a new RMS System. [Numbers on CompStat reports prior to this date should not be used as a comparison to those on this report.](#) Additional info on these reporting standards can be found on the FBI website: <https://ucr.fbi.gov/nibrs-overview>

This chart represents Preliminary counts of selected crime categories from Police Case Reports. Full statistical analysis to determine the confidence level of this data has not been performed. The % change columns on the preliminary counts differ from the percentage change on the NIBRS crime report, sometimes significantly. The CompStat report is designed for operational use and includes only selected NIBRS categories and coding less complex than full NIBRS rules. Official statistics for these and other NIBRS categories can be found on WASPC & FBI websites once available.





City of Spokane
Neva-Wood District (P3)
Selected Crime Codes
2018-09-30 to 2018-10-06
 Prepared By:
 Crime Analysis Unit
 Spokane Police Department

Legend

NIBRS Events



Criminal Homicide



Rape



Robbery Commercial




Robbery Person



Aggravated Assault



Burglary Residential



Burglary Garage



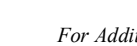
Burglary Commercial



Vehicle Prowling



Vehicle Theft



Arson



Cases Represent LERMS Crime Codes
 Points may indicate multiple events
 Note: Veh Prowl is only Larceny displayed

For Additional Information on
 Incidents pertaining to an
 Area, Trend, or Pattern
 Contact Information Analysis

0 0.2 0.4 0.8 Miles



THIS IS NOT A LEGAL DOCUMENT:
 The information shown on this map is compiled
 from various sources and is subject to constant
 revision. Information shown on this map should
 not be used to determine the location of facilities
 in relationship to property lines, section lines,
 streets, etc.

Sunday - Saturday

9/30/2018 TO 10/6/2018

NE - Neva-Wood District (P3)



A/C	Offense Statute	Address	Reported Date	Dist
SPB3NL				
C	ASSAULT - 4D (Weapon Involved)	0 E ROCKWELL AVE	10/1/2018	P2
C	ASSAULT-3D (d)or(f) (Weapon/Instrument/Bodily Harm)	6100 N LIDGERWOOD ST	10/4/2018	P3
C	BURGLARY 1D RESIDENTIAL	700 E DECATUR AVE	9/30/2018	P4
C	BURGLARY 2D COMMERCIAL	4700 N DIVISION ST	9/30/2018	P3
C	BURGLARY 2D COMMERCIAL	100 E ROWAN AVE	10/5/2018	P3
C	BURGLARY 2D GARAGE	7500 N FREDERICKSBURG CT	10/3/2018	P3
C	BURGLARY-RESIDENTIAL	1100 E RICH AVE	10/1/2018	P1
C	RETAIL THEFT W/ SPECIAL CIRCUMSTANCES	9500 N NEWPORT HWY	10/5/2018	P4
C	ROBBERY 1D PERSON (NOT PURSE SNATCHING)	700 E DECATUR AVE	9/30/2018	P4
C	ROBBERY-1D (All Except Purse Snatching)	4700 N DIVISION ST	10/6/2018	P2
C	THEFT OF MOTOR VEHICLE	700 E LYONS AVE	10/2/2018	P4
C	THEFT OF MOTOR VEHICLE	1500 E BEACON LN	10/4/2018	P4
A	THEFT OF MOTOR VEHICLE	6500 N PERRY ST	10/4/2018	P3
C	THEFT OF MOTOR VEHICLE	0 E EVERETT AVE	10/5/2018	P3
C	THEFT OF MOTOR VEHICLE	6600 N ADDISON ST	10/6/2018	P3
C	THEFT(FIREARM) (From Building)	600 E GRETA AVE	10/2/2018	P3
C	THEFT-1D (All Other Thefts)	9700 N NEWPORT HWY	10/3/2018	P3
C	THEFT-2D (All Other Thefts)	7800 N DIVISION ST	10/2/2018	P2
C	THEFT-2D (All Other Thefts)	9200 N COLTON ST	10/3/2018	P3
C	THEFT-2D (All Other Thefts)	1200 E LYONS AVE	10/6/2018	P3
C	THEFT-2D (From Building)	5500 N DIVISION ST	9/30/2018	P3
C	THEFT-2D (From Building)	3500 N DIVISION ST	10/2/2018	P2
C	THEFT-2D (From Building)	4700 N DIVISION ST	10/5/2018	P3
C	THEFT-2D (From Motor Vehicle)	7500 N PITTSBURG ST	9/30/2018	P3
C	THEFT-2D (From Motor Vehicle)	800 E ST THOMAS MOORE WAY	10/3/2018	P2
C	THEFT-2D (From Motor Vehicle)	5800 N DIVISION ST	10/5/2018	P3
C	THEFT-2D (From Motor Vehicle)	600 E HOLLAND AVE	10/5/2018	P3
C	THEFT-2D (From Motor Vehicle)	4700 N DIVISION ST	10/5/2018	P3
C	THEFT-2D (From Motor Vehicle)	8400 N NEVADA ST	10/5/2018	P3
C	THEFT-2D (Shoplifting)	4700 N DIVISION ST	9/30/2018	P3
C	THEFT-3D (All Other Thefts)	6400 N LIDGERWOOD ST	9/30/2018	P3
C	THEFT-3D (All Other Thefts)	500 E LONGFELLOW AVE	9/30/2018	P3
C	THEFT-3D (All Other Thefts)	800 E FRANCIS AVE	10/1/2018	P3
C	THEFT-3D (All Other Thefts)	500 E WEDGEWOOD AVE	10/3/2018	P3
C	THEFT-3D (All Other Thefts)	200 E LINCOLN RD	10/5/2018	P3
C	THEFT-3D (All Other Thefts)	900 E DALKE AVE	10/6/2018	P3
C	THEFT-3D (All Other Thefts)	3100 N DIVISION ST	10/6/2018	P3
C	THEFT-3D (From Building)	500 E LONGFELLOW AVE	10/1/2018	P3

A/C	Offense Statute	Address	Reported Date	Dist
C	THEFT-3D (From Building)	9200 N COLTON ST	10/1/2018	P3
C	THEFT-3D (From Building)	9200 N COLTON ST	10/1/2018	P3
C	THEFT-3D (From Building)	900 E SHARPSBURG AVE	10/3/2018	P3
C	THEFT-3D (From Building)	9200 N COLTON ST	10/4/2018	P3
C	THEFT-3D (From Building)	900 E SHARPSBURG AVE	10/5/2018	P3
C	THEFT-3D (From Building)	9200 N COLTON ST	10/5/2018	P3
C	THEFT-3D (From Building)	9200 N COLTON ST	10/5/2018	P3
C	THEFT-3D (From Building)	9200 N COLTON ST	10/6/2018	P3
C	THEFT-3D (From Building)	9200 N COLTON ST	10/6/2018	P3
A	THEFT-3D (From Building)	500 E OLYMPIC AVE	10/6/2018	P3
C	THEFT-3D (From Motor Vehicle)	7700 N WILDING DR	10/1/2018	P3
C	THEFT-3D (From Motor Vehicle)	400 E MAGNESIUM RD	10/1/2018	P2
C	THEFT-3D (From Motor Vehicle)	400 E WEILE AVE	10/2/2018	P3
C	THEFT-3D (From Motor Vehicle)	500 E WEDGEWOOD AVE	10/3/2018	P3
C	THEFT-3D (From Motor Vehicle)	6500 N PERRY ST	10/4/2018	P3
C	THEFT-3D (From Motor Vehicle)	6300 N DIVISION ST	10/5/2018	P3
C	THEFT-3D (From Motor Vehicle)	9900 N NEWPORT HWY	10/5/2018	P3
C	THEFT-3D (Motor Vehicle Parts or Accessories)	400 E MAGNESIUM RD	10/1/2018	P2
C	THEFT-3D (Motor Vehicle Parts or Accessories)	6600 N PERRY ST	10/3/2018	P3
C	THEFT-3D (Motor Vehicle Parts or Accessories)	100 E WEILE AVE	10/4/2018	P3
A	THEFT-3D (Motor Vehicle Parts or Accessories)	900 E DALKE AVE	10/6/2018	P3
C	THEFT-3D (Shoplifting)	9500 N NEWPORT HWY	9/30/2018	P3
C	THEFT-3D (Shoplifting)	4700 N DIVISION ST	9/30/2018	P3
C	THEFT-3D (Shoplifting)	9500 N NEWPORT HWY	9/30/2018	P3
C	THEFT-3D (Shoplifting)	6700 N DIVISION ST	10/1/2018	P3
C	THEFT-3D (Shoplifting)	4700 N DIVISION ST	10/2/2018	P3
C	THEFT-3D (Shoplifting)	9500 N NEWPORT HWY	10/3/2018	P3
C	THEFT-3D (Shoplifting)	5600 N DIVISION ST	10/3/2018	P3
C	THEFT-3D (Shoplifting)	6700 N DIVISION ST	10/3/2018	P3
C	THEFT-3D (Shoplifting)	1700 E FRANCIS AVE	10/3/2018	P3
C	THEFT-3D (Shoplifting)	4700 N DIVISION ST	10/4/2018	P2
C	THEFT-3D (Shoplifting)	4700 N DIVISION ST	10/5/2018	P3
	THEFT-CITY (Shoplifting)	6600 N ADDISON ST	10/2/2018	P3
C	THEFT-CITY (Shoplifting)	4700 N DIVISION ST	10/5/2018	P3
C	THEFT-CITY (Shoplifting)	6700 N DIVISION ST	10/5/2018	P3
C	THEFT-CITY (Shoplifting)	8600 N NEVADA ST	10/6/2018	P3
A	VEHICLE PROWLING-2D/No Theft	5500 N DIVISION ST	10/4/2018	P3

SPB3WH

C	BURGLARY 2D GARAGE	1700 E ROWAN AVE	10/4/2018	P4
C	BURGLARY 2D GARAGE	1600 E QUEEN AVE	10/4/2018	P3
C	THEFT OF MOTOR VEHICLE	1700 E SANSON AVE	9/30/2018	P4
C	THEFT-3D (From Motor Vehicle)	1400 E FRANCIS AVE	10/1/2018	P3
C	THEFT-CITY (From Building)	1700 E SANSON AVE	9/30/2018	P4

For protection of victim privacy, the entire address on sexual assault crimes has been redacted.

POLICE SUMMARY - Ending: Saturday, October 6, 2018



NE - Northeast District (P4)

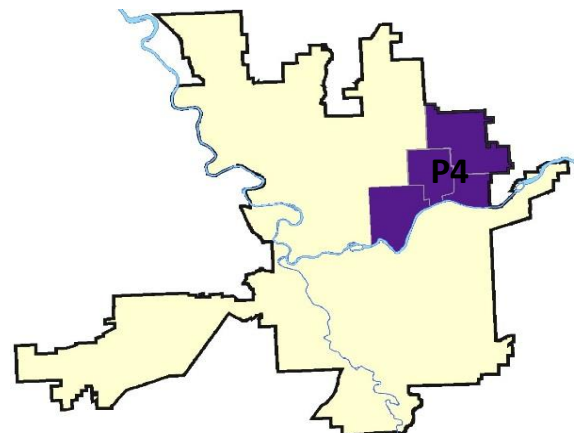
Preliminary IBR Counts

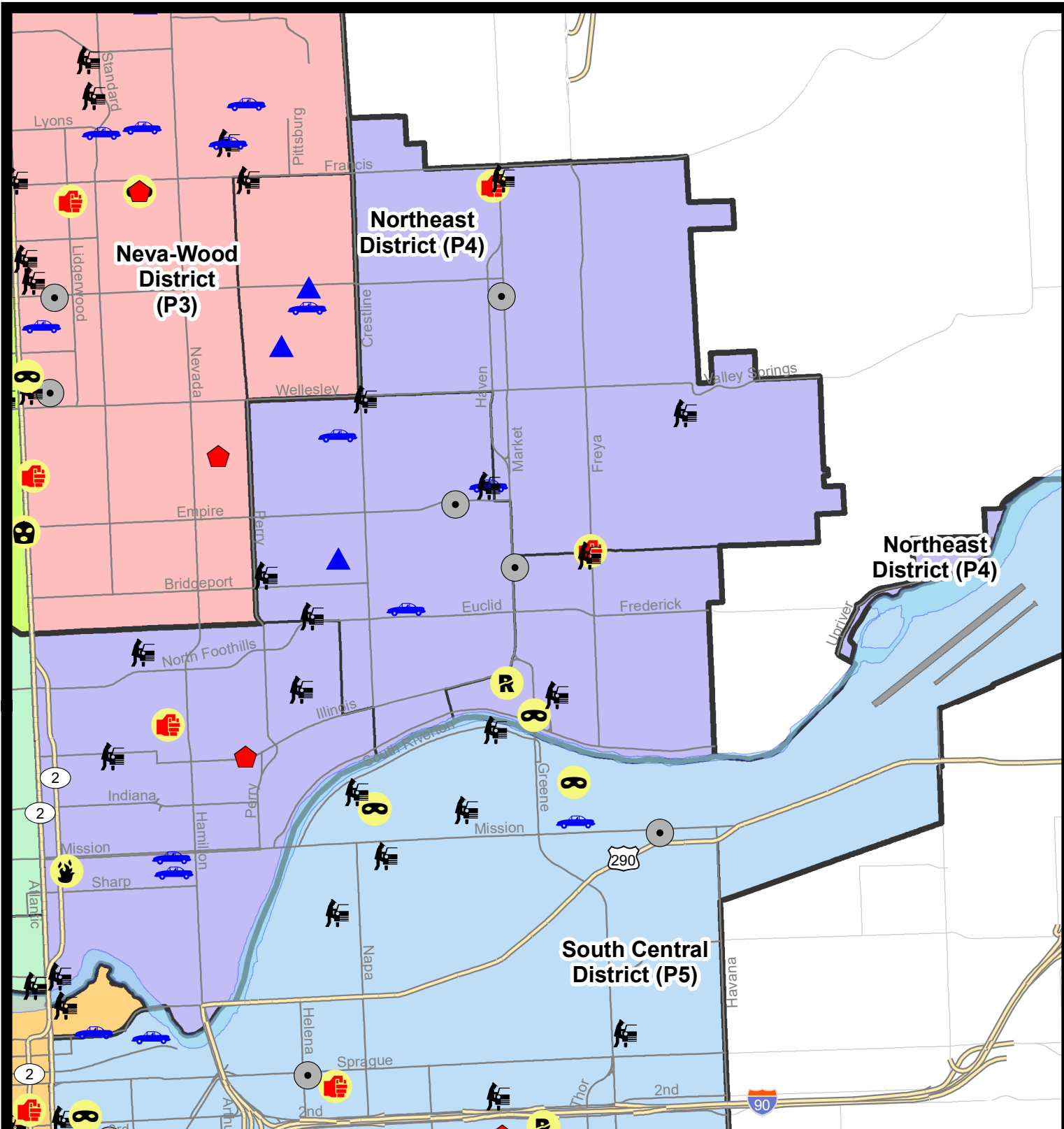
NIBRS Categories (Part 1 Selected)		7 Day Comparison			28 Day Comparison			YTD Comparison		
		Current	Prior	Percent	Current	Prior	Percent	Current	Prior	Percent
Violent	Criminal Homicide	0	0		0	0		2	1	100.00%
	Rape	1	1	0.00%	4	5	-20.00%	40	28	42.86%
	Robbery - Commercial	0	1	-100.00%	1	3	-66.67%	15	14	7.14%
	Robbery - Person	1	1	0.00%	2	5	-60.00%	28	31	-9.68%
	Aggravated Assault - Non DV	2	2	0.00%	8	10	-20.00%	80	57	40.35%
	Aggravated Assault - DV	1	2	-50.00%	5	3	66.67%	59	45	31.11%
Violent Total:		5	7	-28.57%	20	26	-23.08%	224	176	27.27%
Property	Burglary - Residential	2	2	0.00%	9	11	-18.18%	149	120	24.17%
	Burglary Garage	1	0		3	6	-50.00%	62	60	3.33%
	Burglary Commercial	3	2	50.00%	7	6	16.67%	52	47	10.64%
	Larceny	37	35	5.71%	155	137	13.14%	1405	1279	9.85%
	Vehicle Theft	6	4	50.00%	20	36	-44.44%	268	225	19.11%
	Arson	1	0		1	2	-50.00%	9	7	28.57%
Property Total:		50	43	16.28%	195	198	-1.52%	1945	1738	11.91%
Preliminary Part 1 Crime Totals:		55	50	10.00%	215	224	-4.02%	2169	1914	13.32%
Current 7 Day Period:		9/30/2018 - 10/6/2018			Prior 7 Day Period:		9/23/2018 - 9/29/2018			
Current 28 Day Period:		9/9/2018 - 10/6/2018			Prior 28 Day Period:		8/12/2018 - 9/8/2018			
Current YTD Day Period:		1/1/2018 - 10/6/2018			Prior YTD Period:		1/1/2017 - 10/6/2017			

Prepared by SPD Crime Analysis Office - Monday, October 8, 2018

NOTE: SPD moved from UCR to the NIBRS reporting standard on 10/4/16 following the transition to a new RMS System. [Numbers on CompStat reports prior to this date should not be used as a comparison to those on this report.](#) Additional info on these reporting standards can be found on the FBI website: <https://ucr.fbi.gov/nibrs-overview>

This chart represents Preliminary counts of selected crime categories from Police Case Reports. Full statistical analysis to determine the confidence level of this data has not been performed. The % change columns on the preliminary counts differ from the percentage change on the NIBRS crime report, sometimes significantly. The CompStat report is designed for operational use and includes only selected NIBRS categories and coding less complex than full NIBRS rules. Official statistics for these and other NIBRS categories can be found on WASPC & FBI websites once available.





City of Spokane

Northeast District (P4)

Selected Crime Codes

2018-09-30 to 2018-10-06

Prepared By:
Crime Analysis Unit
Spokane Police Department

Legend

NIBRS Events



Criminal Homicide



Rape



Robbery Commercial



Robbery Person



Aggravated Assault



Burglary Residential



Burglary Garage



Burglary Commercial



Vehicle Prowling



Vehicle Theft



Arson



Cases Represent LERMS Crime Codes
Points may indicate multiple events
Note: Veh Prowl is only Larceny displayed

For Additional Information on
Incidents pertaining to an
Area, Trend, or Pattern
Contact Information Analysis

0 0.2 0.4 0.8 Miles



THIS IS NOT A LEGAL DOCUMENT:
The information shown on this map is compiled
from various sources and is subject to constant
revision. Information shown on this map should
not be used to determine the location of facilities
in relationship to property lines, section lines,
streets, etc.

Sunday - Saturday

NE - Northeast District (P4)

9/30/2018 TO 10/6/2018



<u>A/C</u>	<u>Offense Statute</u>	<u>Address</u>	<u>Reported Date</u>	<u>Dist</u>
C	THEFT OF MOTOR VEHICLE	218 E LINCOLN DR	10/5/2018	P4
<u>SPB4BE</u>				
C	BURGLARY 2D COMMERCIAL	2700 E GARLAND AVE	10/1/2018	P4
C	BURGLARY 2D GARAGE	1900 E GLASS AVE	10/6/2018	P4
C	IBR Purposes Only - Motor Vehicle Theft	2300 E EUCLID AVE	10/6/2018	P4
C	THEFT OF MOTOR VEHICLE	3900 N MARKET ST	9/30/2018	P4
C	THEFT OF MOTOR VEHICLE	1900 E LONGFELLOW AVE	10/6/2018	P1
C	THEFT-2D (From Motor Vehicle)	3900 N MARKET ST	10/5/2018	P4
C	THEFT-3D (All Other Thefts)	2900 E PROVIDENCE AVE	10/6/2018	P4
C	THEFT-3D (From Building)	4000 N MAGNOLIA ST	10/2/2018	P4
C	THEFT-3D (From Motor Vehicle)	1400 E COURTLAND AVE	9/30/2018	P4
C	THEFT-3D (From Motor Vehicle)	2100 E WELLESLEY AVE	10/2/2018	P4
C	THEFT-3D (From Motor Vehicle)	1700 E DALTON AVE	10/5/2018	P4
	THEFT-CITY (Shoplifting)	1700 E ROCKWELL AVE	10/2/2018	P4
<u>SPB4HI</u>				
C	ASSAULT-3D (d)or(f) (Weapon/Instrument/Bodily Harm)	3600 N FREYA ST	10/4/2018	P4
C	ASSAULT-3D (d)or(f) (Weapon/Instrument/Bodily Harm)	6100 N MARKET ST	10/4/2018	P4
A	BURGLARY 2D COMMERCIAL	5300 N MARKET ST	10/3/2018	P4
A	BURGLARY 2D FENCED AREA	3900 N FREYA ST	10/2/2018	P4
C	MAIL THEFT (All Others)	4400 N FREYA ST	10/2/2018	P4
C	THEFT-2D (From Building)	5200 N MARKET ST	10/5/2018	P4
C	THEFT-3D (All Other Thefts)	3000 E BROAD AVE	10/5/2018	P4
C	THEFT-3D (All Other Thefts)	5000 N NELSON ST	10/6/2018	P4
C	THEFT-3D (From Building)	2900 E EVERETT AVE	10/2/2018	P4
C	THEFT-3D (From Motor Vehicle)	4300 E LONGFELLOW AVE	10/2/2018	P4
C	THEFT-3D (From Motor Vehicle)	6200 N MARKET ST	10/5/2018	P4
A	THEFT-3D (Motor Vehicle Parts or Accessories)	3900 N FREYA ST	10/2/2018	P4
C	THEFT-3D (Motor Vehicle Parts or Accessories)	2700 E DIAMOND AVE	10/4/2018	P4
C	THEFT-3D (Motor Vehicle Parts or Accessories)	3000 E BROAD AVE	10/5/2018	P4
A	THEFT-CITY (All Other Thefts)	3600 N FREYA ST	10/4/2018	P4
<u>SPB4LO</u>				
C	ARSON-1D	100 E SINTO AVE	10/4/2018	P2
C	ASSAULT OF A CHILD-2D	2400 N CINCINNATI ST	10/4/2018	P4
C	BURGLARY-RESIDENTIAL	1200 E ILLINOIS AVE	10/1/2018	P4
C	THEFT OF MOTOR VEHICLE	700 E SINTO AVE	9/30/2018	P2
C	THEFT OF MOTOR VEHICLE	700 E MISSION AVE	10/5/2018	P2
C	THEFT-2D (All Other Thefts)	400 E CATALDO AVE	10/1/2018	P4

For protection of victim privacy, the entire address on sexual assault crimes has been redacted.

A/C	Offense Statute	Address	Reported Date	Dist
C	THEFT-2D (All Other Thefts)	N CINCINNATI ST / E MARIETTA AVE	10/5/2018	P4
C	THEFT-2D (From Building)	1500 E ILLINOIS AVE	10/4/2018	P4
C	THEFT-2D (From Motor Vehicle)	2600 N MADEIRA ST	10/1/2018	P4
C	THEFT-3D (All Other Thefts)	800 E CLEVELAND AVE	9/30/2018	P4
C	THEFT-3D (From Building)	200 E INDIANA AVE	10/3/2018	P4
C	THEFT-3D (From Building)	1200 E CARLISLE AVE	10/6/2018	P4
C	THEFT-3D (From Motor Vehicle)	2900 N STANDARD ST	9/30/2018	P4
C	THEFT-3D (From Motor Vehicle)	400 E MONTGOMERY AVE	10/2/2018	P4
C	THEFT-3D (Shoplifting)	1700 N DIVISION ST	10/4/2018	P4
C	THEFT-3D (Shoplifting)	900 E MISSION AVE	10/6/2018	P4
C	THEFT-CITY (Shoplifting)	900 E MISSION AVE	10/5/2018	P4
C	THEFT-CITY (Shoplifting)	2000 N HAMILTON ST	10/6/2018	P3
C	THEFT-CITY (Shoplifting)	2400 N DIVISION ST	10/6/2018	P3
A	VEHICLE PROWLING-2D/No Theft	700 N DIVISION ST	10/1/2018	P8

SPB4MI

C	BURGLARY 2D COMMERCIAL	3500 N MARKET ST	9/30/2018	P4
C	BURGLARY-RESIDENTIAL	2600 N MARKET ST	10/5/2018	P4
C	RAPE-2ND (RAPE)		9/30/2018	P4
C	ROBBERY 1D PERSON (NOT PURSE SNATCHING)	N GREENE ST / E CARLISLE AVE	10/3/2018	P4
C	THEFT-2D (From Motor Vehicle)	3300 E JACKSON AVE	10/6/2018	P4
C	THEFT-3D (From Motor Vehicle)	3500 N FREYA ST	10/5/2018	P4
C	THEFT-3D (Motor Vehicle Parts or Accessories)	2600 N MARKET ST	10/4/2018	P4

SPOKANE POLICE DEPARTMENT



SOUTH **Police Service Area**

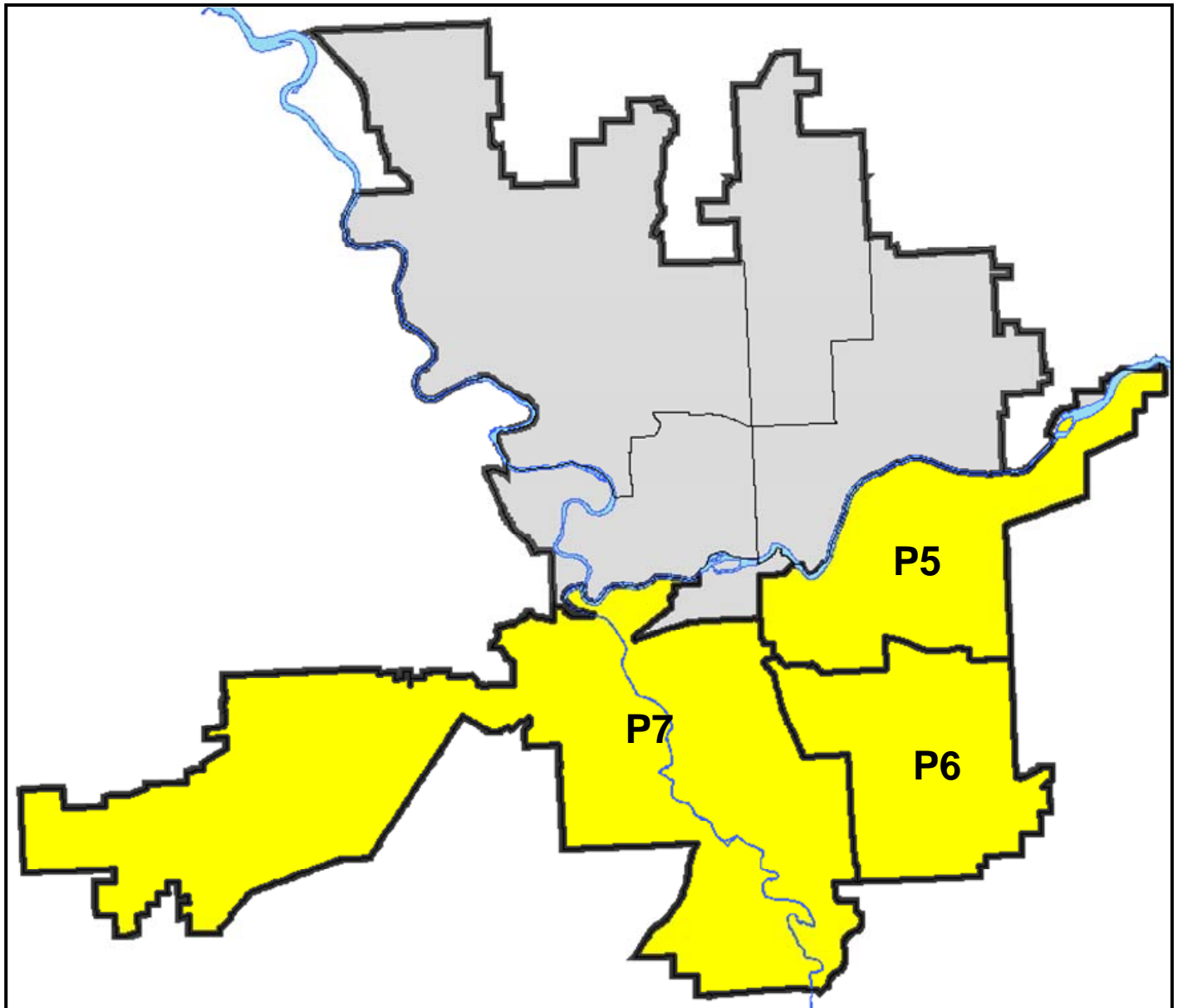
PSA Commander

Captain Tracie Meidl

South Central District (P5)

Southeast District (P6)

Southwest District (P7)



POLICE SUMMARY - Ending: Saturday, October 6, 2018

SOUTH PRECINCT (P5, P6, and P7)



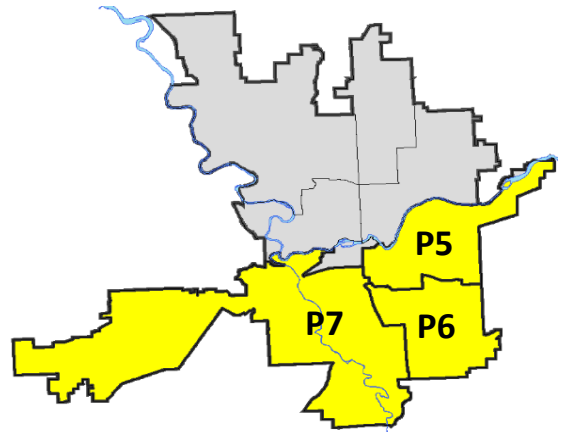
Preliminary IBR Counts

NIBRS Categories (Part 1 Selected)		7 Day Comparison			28 Day Comparison			YTD Comparison		
		Current	Prior	Percent	Current	Prior	Percent	Current	Prior	Percent
Violent	Criminal Homicide	0	0		0	0		1	1	0.00%
	Rape	1	4	-75.00%	7	6	16.67%	64	56	14.29%
	Robbery - Commercial	0	1	-100.00%	1	2	-50.00%	13	11	18.18%
	Robbery - Person	3	2	50.00%	7	4	75.00%	47	42	11.90%
	Aggravated Assault - Non DV	5	8	-37.50%	20	15	33.33%	146	106	37.74%
	Aggravated Assault - DV	3	2	50.00%	11	9	22.22%	102	71	43.66%
Violent Total:		12	17	-29.41%	46	36	27.78%	373	287	29.97%
Property	Burglary - Residential	5	10	-50.00%	35	29	20.69%	299	341	-12.32%
	Burglary Garage	0	4	-100.00%	14	25	-44.00%	131	180	-27.22%
	Burglary Commercial	5	4	25.00%	15	20	-25.00%	124	108	14.81%
	Larceny	70	60	16.67%	254	288	-11.81%	2509	2978	-15.75%
	Vehicle Theft	9	8	12.50%	35	28	25.00%	372	487	-23.61%
	Arson	0	1	-100.00%	2	0		11	16	-31.25%
Property Total:		89	87	2.30%	355	390	-8.97%	3446	4110	-16.16%
Preliminary Part 1 Crime Totals:		101	104	-2.88%	401	426	-5.87%	3819	4397	-13.15%
Current 7 Day Period:		9/30/2018 - 10/6/2018			Prior 7 Day Period:		9/23/2018 - 9/29/2018			
Current 28 Day Period:		9/9/2018 - 10/6/2018			Prior 28 Day Period:		8/12/2018 - 9/8/2018			
Current YTD Day Period:		1/1/2018 - 10/6/2018			Prior YTD Period:		1/1/2017 - 10/6/2017			

Prepared by SPD Crime Analysis Office - Monday, October 8, 2018

NOTE: SPD moved from UCR to the NIBRS reporting standard on 10/4/16 following the transition to a new RMS System. [Numbers on CompStat reports prior to this date should not be used as a comparison to those on this report.](#) Additional info on these reporting standards can be found on the FBI website: <https://ucr.fbi.gov/nibrs-overview>

This chart represents Preliminary counts of selected crime categories from Police Case Reports. Full statistical analysis to determine the confidence level of this data has not been performed. The % change columns on the preliminary counts differ from the percentage change on the NIBRS crime report, sometimes significantly. The CompStat report is designed for operational use and includes only selected NIBRS categories and coding less complex than full NIBRS rules. Official statistics for these and other NIBRS categories can be found on WASPC & FBI websites once available.



POLICE SUMMARY - Ending: Saturday, October 6, 2018



SE - South Central District (P5)

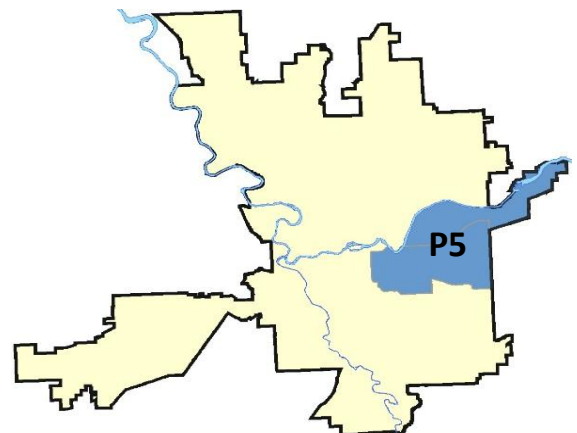
Preliminary IBR Counts


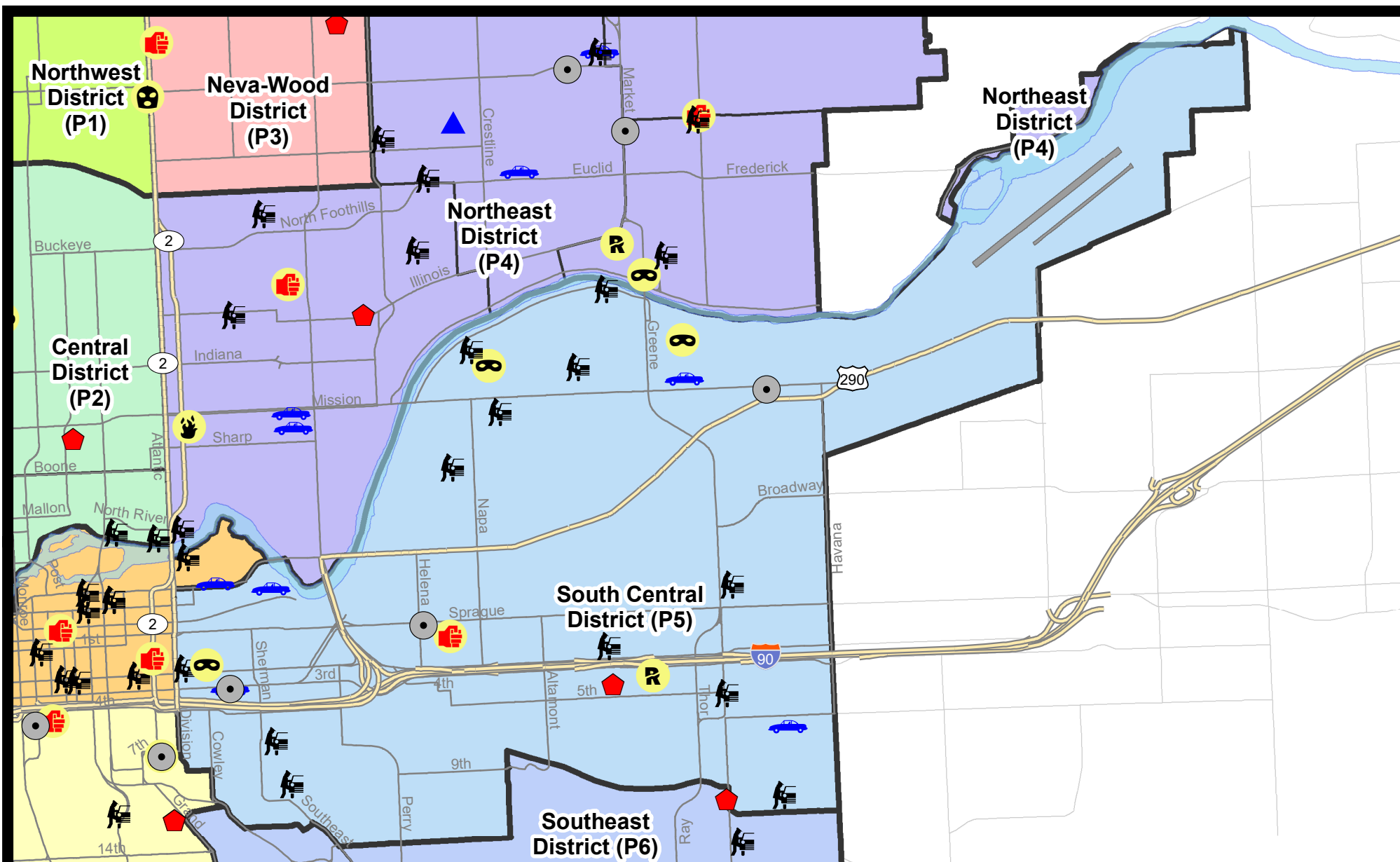
NIBRS Categories (Part 1 Selected)		7 Day Comparison			28 Day Comparison			YTD Comparison		
		Current	Prior	Percent	Current	Prior	Percent	Current	Prior	Percent
Violent	Criminal Homicide	0	0		0	0		1	0	
	Rape	1	2	-50.00%	3	3	0.00%	26	20	30.00%
	Robbery - Commercial	0	0		0	2	-100.00%	7	6	16.67%
	Robbery - Person	3	2	50.00%	7	2	250.00%	27	24	12.50%
	Aggravated Assault - Non DV	3	3	0.00%	7	4	75.00%	63	56	12.50%
	Aggravated Assault - DV	1	0		4	4	0.00%	44	32	37.50%
Violent Total:		8	7	14.29%	21	15	40.00%	168	138	21.74%
Property	Burglary - Residential	1	4	-75.00%	12	12	0.00%	106	120	-11.67%
	Burglary Garage	0	0		3	5	-40.00%	41	39	5.13%
	Burglary Commercial	3	2	50.00%	8	16	-50.00%	82	68	20.59%
	Larceny	32	23	39.13%	99	115	-13.91%	1007	1061	-5.09%
	Vehicle Theft	4	4	0.00%	19	15	26.67%	163	230	-29.13%
	Arson	0	1	-100.00%	1	0		5	2	150.00%
Property Total:		40	34	17.65%	142	163	-12.88%	1404	1520	-7.63%
Preliminary Part 1 Crime Totals:		48	41	17.07%	163	178	-8.43%	1572	1658	-5.19%
Current 7 Day Period:		9/30/2018 - 10/6/2018			Prior 7 Day Period:		9/23/2018 - 9/29/2018			
Current 28 Day Period:		9/9/2018 - 10/6/2018			Prior 28 Day Period:		8/12/2018 - 9/8/2018			
Current YTD Day Period:		1/1/2018 - 10/6/2018			Prior YTD Period:		1/1/2017 - 10/6/2017			

Prepared by SPD Crime Analysis Office - Monday, October 8, 2018

NOTE: SPD moved from UCR to the NIBRS reporting standard on 10/4/16 following the transition to a new RMS System. [Numbers on CompStat reports prior to this date should not be used as a comparison to those on this report.](#) Additional info on these reporting standards can be found on the FBI website: <https://ucr.fbi.gov/nibrs-overview>

This chart represents Preliminary counts of selected crime categories from Police Case Reports. Full statistical analysis to determine the confidence level of this data has not been performed. The % change columns on the preliminary counts differ from the percentage change on the NIBRS crime report, sometimes significantly. The CompStat report is designed for operational use and includes only selected NIBRS categories and coding less complex than full NIBRS rules. Official statistics for these and other NIBRS categories can be found on WASPC & FBI websites once available.



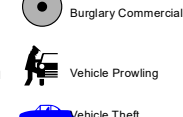
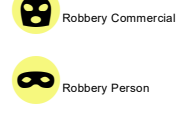


City of Spokane
South Central District (P5)
Selected
Crime Types
2018-09-30 to 2018-10-06

Prepared By:
Crime Analysis Unit
Spokane Police Department

Legend

NIBRS Events



Cases Represent LERMS Crime Codes
 Points may indicate multiple events
 Note: Veh Prowl is only Larceny category displayed



For Additional Information on Incidents
 pertaining to an Area, Trend, or Pattern
 Contact Information Analysis

0 0.2 0.4 0.6 0.8 1 Miles



THIS IS NOT A LEGAL DOCUMENT:
 The information shown on this map is compiled
 from various sources and is subject to constant
 revision. Information shown on this map should
 not be used to determine the location of facilities
 in relationship to property lines, section lines,
 streets, etc.

Sunday - Saturday

9/30/2018 TO 10/6/2018

SE - South Central District (P5)



<u>A/C</u>	<u>Offense Statute</u>	<u>Address</u>	<u>Reported Date</u>	<u>Dist</u>
<u>SPC5EC</u>				
C	ASSAULT-2D	S PITTSBURG ST / E 1ST AVE	10/4/2018	P5
C	ASSAULT-2D	300 S GREENE ST	10/5/2018	P5
C	BURGLARY 1D RESIDENTIAL	2800 E 4TH AVE	10/4/2018	P6
C	BURGLARY 2D COMMERCIAL	1600 E SPRAGUE AVE	10/4/2018	P6
C	BURGLARY 2D COMMERCIAL	300 E 3RD AVE	10/5/2018	P6
C	MAIL THEFT (All Others)	2300 E 6TH AVE	10/2/2018	P5
C	RAPE-2ND (RAPE)		10/6/2018	P5
C	RETAIL THEFT W/ SPECIAL CIRCUMSTANCES	400 S THOR ST	10/2/2018	P6
C	ROBBERY 1D PERSON (NOT PURSE SNATCHING)	200 E SHORT AVE	10/5/2018	P6
C	THEFT OF MOTOR VEHICLE	600 S MYRTLE ST	9/30/2018	P5
C	THEFT OF MOTOR VEHICLE	600 E FRONT AVE	10/3/2018	P8
C	THEFT OF MOTOR VEHICLE	300 E 3RD AVE	10/5/2018	P6
C	THEFT-2D (All Other Thefts)	1800 E 8TH AVE	10/1/2018	P6
C	THEFT-2D (All Other Thefts)	4100 E SPRAGUE AVE	10/1/2018	P5
C	THEFT-2D (From Building)	1000 S NAPA ST	10/4/2018	P5
C	THEFT-2D (From Motor Vehicle)	600 E HARTSON AVE	10/4/2018	P5
C	THEFT-2D (Shoplifting)	400 S THOR ST	10/5/2018	P5
C	THEFT-3D (All Other Thefts)	3600 E 6TH AVE	9/30/2018	P5
C	THEFT-3D (All Other Thefts)	3600 E SPRAGUE AVE	10/2/2018	P4
C	THEFT-3D (All Other Thefts)	600 S PERRY ST	10/4/2018	P5
C	THEFT-3D (From Building)	200 S DIVISION ST	10/3/2018	P5
C	THEFT-3D (From Building)	100 S DIVISION ST	10/3/2018	P5
C	THEFT-3D (From Building)	200 N DIVISION ST	10/4/2018	P5
C	THEFT-3D (From Motor Vehicle)	700 E 9TH AVE	10/2/2018	P5
C	THEFT-3D (From Motor Vehicle)	100 N SYCAMORE ST	10/2/2018	P5
C	THEFT-3D (From Motor Vehicle)	3900 E 12TH AVE	10/4/2018	P5
C	THEFT-3D (From Motor Vehicle)	3600 E 5TH AVE	10/5/2018	P5
C	THEFT-3D (From Motor Vehicle)	2800 E PACIFIC AVE	10/6/2018	P5
C	THEFT-3D (Motor Vehicle Parts or Accessories)	700 E 9TH AVE	10/2/2018	P5
C	THEFT-CITY (From Motor Vehicle)	100 S DIVISION ST	10/2/2018	P8
<u>SPC5GP</u>				
C	ASSAULT-1D	2000 E SOUTH CRESCENT AVE	10/4/2018	P6
C	ASSAULT-2D	2000 E SOUTH CRESCENT AVE	10/4/2018	P6
A	BURGLARY 2D COMMERCIAL	3900 E MISSION AVE	10/5/2018	P5
C	BURGLARY 2D FENCED AREA	4300 E TRENT AVE	10/1/2018	P5
A	BURGLARY 2D FENCED AREA	3000 E BOONE AVE	10/6/2018	P6
C	IBR Purposes Only - Theft of Motor Vehicle Parts or Accessori	2100 E NORA AVE	10/3/2018	P5
C	ROBBERY 2D PERSON (NOT PURSE SNATCHING)	1800 N GREENE ST	10/4/2018	P6

For protection of victim privacy, the entire address on sexual assault crimes has been redacted.

A/C	Offense Statute	Address	Reported Date	Dist
C	ROBBERY-1D (All Except Purse Snatching)	2000 E SOUTH CRESCENT AVE	10/4/2018	P6
C	THEFT OF MOTOR VEHICLE	1800 N GREENE ST	10/3/2018	P6
C	THEFT-2D (All Other Thefts)	5200 E COMMERCE AVE	10/1/2018	P5
C	THEFT-2D (From Building)	1800 N GREENE ST	10/6/2018	P5
C	THEFT-2D (From Motor Vehicle)	2700 E NORA AVE	9/30/2018	P5
A	THEFT-3D (From Motor Vehicle)	1900 E SOUTH RIVERTON AVE	10/1/2018	P5
C	THEFT-3D (From Motor Vehicle)	2900 E SOUTH RIVERTON AVE	10/1/2018	P5
C	THEFT-3D (From Motor Vehicle)	1800 E DESMET AVE	10/4/2018	P5
C	THEFT-3D (From Motor Vehicle)	2100 E SINTO AVE	10/5/2018	P5
C	THEFT-3D (Motor Vehicle Parts or Accessories)	1900 E SOUTH RIVERTON AVE	10/1/2018	P5
C	THEFT-3D (Motor Vehicle Parts or Accessories)	1900 E SOUTH RIVERTON AVE	10/1/2018	P5

POLICE SUMMARY - Ending: Saturday, October 6, 2018



SE - Southeast District (P6)

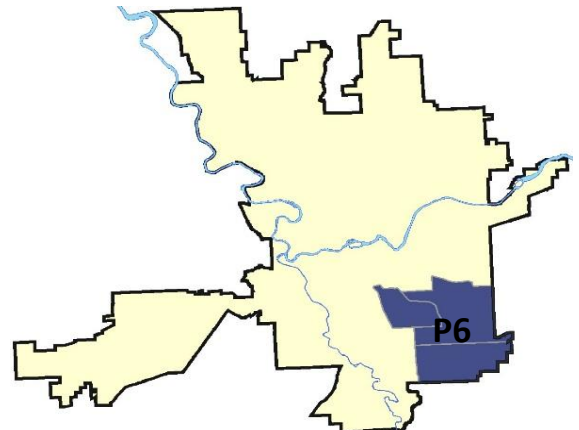
Preliminary IBR Counts

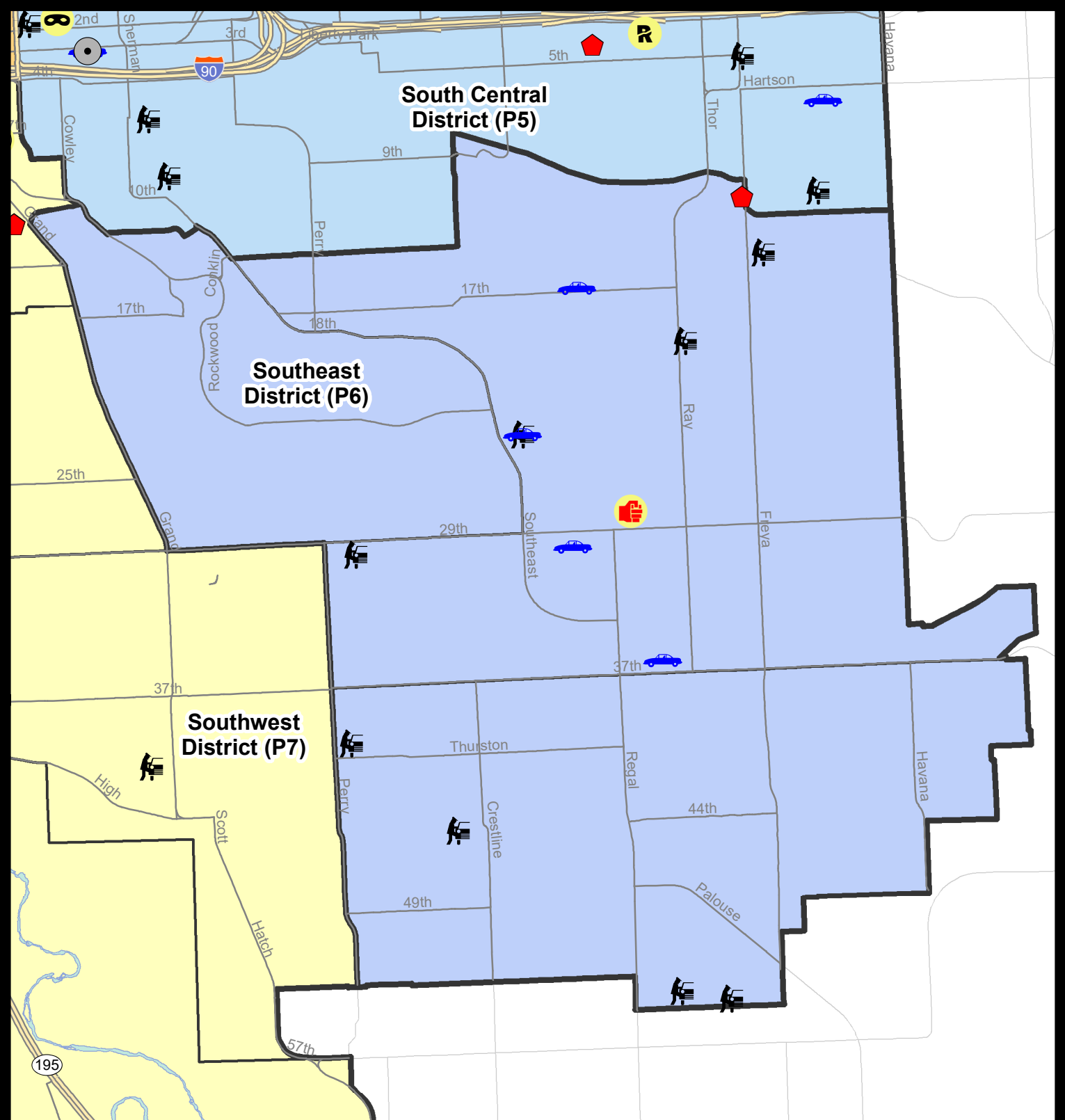
NIBRS Categories (Part 1 Selected)		7 Day Comparison			28 Day Comparison			YTD Comparison		
		Current	Prior	Percent	Current	Prior	Percent	Current	Prior	Percent
Violent	Criminal Homicide	0	0		0	0		0	0	
	Rape	0	0		0	0		12	15	-20.00%
	Robbery - Commercial	0	0		0	0		2	3	-33.33%
	Robbery - Person	0	0		0	0		4	8	-50.00%
	Aggravated Assault - Non DV	1	1	0.00%	6	1	500.00%	31	17	82.35%
	Aggravated Assault - DV	0	2	-100.00%	2	4	-50.00%	24	14	71.43%
Violent Total:		1	3	-66.67%	8	5	60.00%	73	57	28.07%
Property	Burglary - Residential	1	2	-50.00%	7	4	75.00%	78	96	-18.75%
	Burglary Garage	0	1	-100.00%	2	10	-80.00%	26	66	-60.61%
	Burglary Commercial	0	0		0	0		10	7	42.86%
	Larceny	16	16	0.00%	66	71	-7.04%	576	738	-21.95%
	Vehicle Theft	4	1	300.00%	9	6	50.00%	62	95	-34.74%
	Arson	0	0		0	0		3	6	-50.00%
Property Total:		21	20	5.00%	84	91	-7.69%	755	1008	-25.10%
Preliminary Part 1 Crime Totals:		22	23	-4.35%	92	96	-4.17%	828	1065	-22.25%
Current 7 Day Period:		9/30/2018 - 10/6/2018			Prior 7 Day Period:		9/23/2018 - 9/29/2018			
Current 28 Day Period:		9/9/2018 - 10/6/2018			Prior 28 Day Period:		8/12/2018 - 9/8/2018			
Current YTD Day Period:		1/1/2018 - 10/6/2018			Prior YTD Period:		1/1/2017 - 10/6/2017			

Prepared by SPD Crime Analysis Office - Monday, October 8, 2018

NOTE: SPD moved from UCR to the NIBRS reporting standard on 10/4/16 following the transition to a new RMS System. [Numbers on CompStat reports prior to this date should not be used as a comparison to those on this report.](#) Additional info on these reporting standards can be found on the FBI website: <https://ucr.fbi.gov/nibrs-overview>

This chart represents Preliminary counts of selected crime categories from Police Case Reports. Full statistical analysis to determine the confidence level of this data has not been performed. The % change columns on the preliminary counts differ from the percentage change on the NIBRS crime report, sometimes significantly. The CompStat report is designed for operational use and includes only selected NIBRS categories and coding less complex than full NIBRS rules. Official statistics for these and other NIBRS categories can be found on WASPC & FBI websites once available.





City of Spokane
Southeast District (P6)
Selected
Crime Codes
2018-09-30 to 2018-10-06
 Prepared By:
 Crime Analysis Unit
 Spokane Police Department

Legend

NIBRS Events



Criminal Homicide



Rape



Robbery Commercial



Robbery Person



Aggravated Assault



Burglary Residential



Burglary Garage



Burglary Commercial



Vehicle Prowling



Vehicle Theft



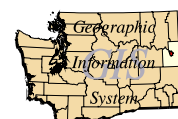
Arson



Cases Represent LERMS Crime Codes
 Points may indicate multiple events
 Note: Veh Prowl is only Larceny displayed

For Additional Information on
 Incidents pertaining to an
 Area, Trend, or Pattern
 Contact Information Analysis

0 0.15 0.3 0.6 Miles



THIS IS NOT A LEGAL DOCUMENT:
 The information shown on this map is compiled
 from various sources and is subject to constant
 revision. Information shown on this map should
 not be used to determine the location of facilities
 in relationship to property lines, section lines,
 streets, etc.

Sunday - Saturday

SE - Southeast District (P6)

9/30/2018 TO 10/6/2018



<u>A/C</u>	<u>Offense Statute</u>	<u>Address</u>	<u>Reported Date</u>	<u>Dist</u>
<u>SPC6LH</u>				
A	BURGLARY-RESIDENTIAL	1100 S FREYA ST	10/5/2018	P6
C	IBR Purposes Only - Aggravated Assault	2900 E 29TH AVE	10/3/2018	P6
C	THEFT OF MOTOR VEHICLE	3100 E 36TH AVE	10/1/2018	P5
A	THEFT OF MOTOR VEHICLE	2300 S SOUTHEAST BLVD	10/2/2018	P6
C	THEFT OF MOTOR VEHICLE	2600 E 29TH AVE	10/5/2018	P6
C	THEFT-2D (All Other Thefts)	3200 E 36TH AVE	10/3/2018	P6
C	THEFT-2D (From Building)	2900 E 29TH AVE	10/5/2018	P6
C	THEFT-3D (From Building)	2900 E 27TH AVE	10/1/2018	P6
C	THEFT-3D (From Motor Vehicle)	2300 S SOUTHEAST BLVD	10/2/2018	P6
C	THEFT-3D (From Motor Vehicle)	1400 E 30TH AVE	10/2/2018	P6
A	THEFT-3D (From Motor Vehicle)	3200 E 20TH AVE	10/4/2018	P6
C	THEFT-3D (From Motor Vehicle)	3600 E 15TH AVE	10/4/2018	P6
C	THEFT-3D (Motor Vehicle Parts or Accessories)	3100 S MT VERNON ST	10/3/2018	P6
C	TMVWOP-2D	2700 E 17TH AVE	10/4/2018	P6
<u>SPC6SG</u>				
C	THEFT-2D (From Motor Vehicle)	1400 E 40TH AVE	10/1/2018	P6
C	THEFT-2D (From Motor Vehicle)	3200 E 55TH AVE	10/2/2018	P6
C	THEFT-2D (From Motor Vehicle)	3300 E 55TH AVE	10/2/2018	P5
C	THEFT-2D (Motor Vehicle Parts or Accessories)	3300 E 55TH AVE	10/2/2018	P5
C	THEFT-3D (All Other Thefts)	4400 S PITTSBURG ST	10/5/2018	P6
C	THEFT-3D (All Other Thefts)	4300 S PITTSBURG ST	10/5/2018	P6
A	THEFT-3D (From Motor Vehicle)	2000 E 44TH AVE	10/3/2018	P6
C	THEFT-3D (Motor Vehicle Parts or Accessories)	4000 S MYRTLE ST	10/4/2018	P6

POLICE SUMMARY - Ending: Saturday, October 6, 2018



SW - Southwest District (P7)

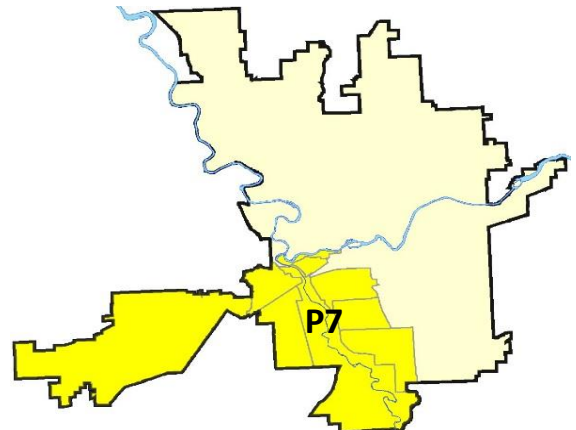
Preliminary IBR Counts

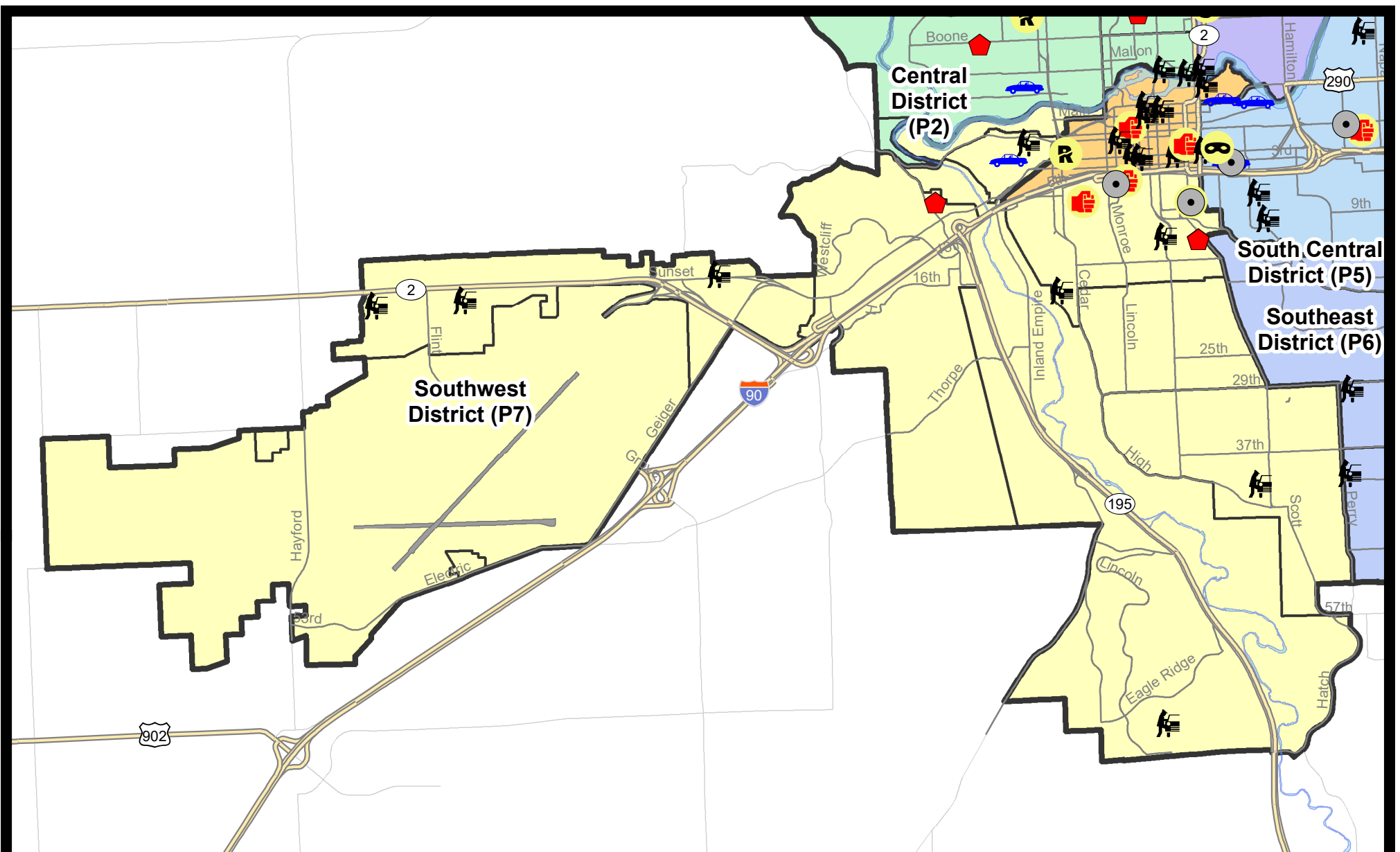
NIBRS Categories (Part 1 Selected)		7 Day Comparison			28 Day Comparison			YTD Comparison		
		Current	Prior	Percent	Current	Prior	Percent	Current	Prior	Percent
Violent	Criminal Homicide	0	0		0	0		0	1	-100.00%
	Rape	0	2	-100.00%	4	3	33.33%	26	21	23.81%
	Robbery - Commercial	0	1	-100.00%	1	0		4	2	100.00%
	Robbery - Person	0	0		0	2	-100.00%	16	10	60.00%
	Aggravated Assault - Non DV	1	4	-75.00%	7	10	-30.00%	52	33	57.58%
	Aggravated Assault - DV	2	0		5	1	400.00%	34	25	36.00%
Violent Total:		3	7	-57.14%	17	16	6.25%	132	92	43.48%
Property	Burglary - Residential	3	4	-25.00%	16	13	23.08%	115	125	-8.00%
	Burglary Garage	0	3	-100.00%	9	10	-10.00%	64	75	-14.67%
	Burglary Commercial	2	2	0.00%	7	4	75.00%	32	33	-3.03%
	Larceny	22	21	4.76%	89	102	-12.75%	926	1179	-21.46%
	Vehicle Theft	1	3	-66.67%	7	7	0.00%	147	162	-9.26%
	Arson	0	0		1	0		3	8	-62.50%
Property Total:		28	33	-15.15%	129	136	-5.15%	1287	1582	-18.65%
Preliminary Part 1 Crime Totals:		31	40	-22.50%	146	152	-3.95%	1419	1674	-15.23%
Current 7 Day Period:		9/30/2018 - 10/6/2018			Prior 7 Day Period:		9/23/2018 - 9/29/2018			
Current 28 Day Period:		9/9/2018 - 10/6/2018			Prior 28 Day Period:		8/12/2018 - 9/8/2018			
Current YTD Day Period:		1/1/2018 - 10/6/2018			Prior YTD Period:		1/1/2017 - 10/6/2017			

Prepared by SPD Crime Analysis Office - Monday, October 8, 2018

NOTE: SPD moved from UCR to the NIBRS reporting standard on 10/4/16 following the transition to a new RMS System. [Numbers on CompStat reports prior to this date should not be used as a comparison to those on this report.](#) Additional info on these reporting standards can be found on the FBI website: <https://ucr.fbi.gov/nibrs-overview>

This chart represents Preliminary counts of selected crime categories from Police Case Reports. Full statistical analysis to determine the confidence level of this data has not been performed. The % change columns on the preliminary counts differ from the percentage change on the NIBRS crime report, sometimes significantly. The CompStat report is designed for operational use and includes only selected NIBRS categories and coding less complex than full NIBRS rules. Official statistics for these and other NIBRS categories can be found on WASPC & FBI websites once available.

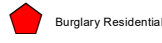
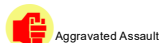
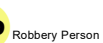




City of Spokane
Southwest District (P7)
Selected
Crime Types
2018-09-30 to 2018-10-06
 Prepared By:
 Crime Analysis Unit
 Spokane Police Department

Legend

NIBRS Events



Cases Represent LERMS Crime Codes
 Points may indicate multiple events
 Note: Veh Prowl is only Larceny category displayed



For Additional Information on Incidents
 pertaining to an Area, Trend, or Pattern
 Contact Information Analysis

0 0.2 0.4 0.6 0.8 1 1.2 1.4 1.6 Miles



THIS IS NOT A LEGAL DOCUMENT:
 The information shown on this map is compiled
 from various sources and is subject to constant
 revision. Information shown on this map should
 not be used to determine the location of facilities
 in relationship to property lines, section lines,
 streets, etc.



Sunday - Saturday

SE - Southwest District (P7)

9/30/2018 TO 10/6/2018



<u>A/C</u>	<u>Offense Statute</u>	<u>Address</u>	<u>Reported Date</u>	<u>Dist</u>
<u>SPD7BA</u>				
C	THEFT OF MOTOR VEHICLE	2000 W 2ND AVE	9/30/2018	P7
C	THEFT-3D (All Other Thefts)	100 S OAK ST	10/1/2018	P7
C	THEFT-3D (From Motor Vehicle)	1800 W 1ST AVE	10/6/2018	P7
C	THEFT-3D (Motor Vehicle Parts or Accessories)	2000 W PACIFIC AVE	10/1/2018	P7
<u>SPD7CH</u>				
C	ASSAULT - 4D (Weapon Involved)	800 W 5TH AVE	10/6/2018	P8
C	ASSAULT-2D	100 W 8TH AVE	9/30/2018	P5
C	ASSAULT-2D	600 S ADAMS ST	10/5/2018	P8
C	BURGLARY 2D COMMERCIAL	100 W 8TH AVE	9/30/2018	P5
C	BURGLARY 2D COMMERCIAL	900 W 5TH AVE	10/1/2018	P8
C	BURGLARY-RESIDENTIAL	0 W SUMNER AVE	10/1/2018	P7
C	BURGLARY-RESIDENTIAL	0 W SUMNER AVE	10/1/2018	P7
C	MAIL THEFT (All Others)	700 S CEDAR ST	10/1/2018	P7
C	THEFT-2D (All Other Thefts)	500 W 7TH AVE	10/5/2018	P7
C	THEFT-2D (From Building)	100 W 8TH AVE	9/30/2018	P7
C	THEFT-2D (From Building)	100 W 8TH AVE	10/2/2018	P7
C	THEFT-2D (From Motor Vehicle)	1600 S MAPLE BLVD	10/2/2018	P7
C	THEFT-3D (All Other Thefts)	500 W 7TH AVE	9/30/2018	P7
C	THEFT-3D (All Other Thefts)	900 W 14TH AVE	10/2/2018	P5
C	THEFT-3D (All Other Thefts)	500 W 4TH AVE	10/5/2018	P7
C	THEFT-3D (From Motor Vehicle)	300 W SUMNER AVE	10/4/2018	P7
<u>SPD7CS</u>				
C	THEFT-2D (From Building)	600 E 33RD AVE	10/3/2018	P7
C	THEFT-2D (From Building)	600 E 33RD AVE	10/3/2018	P7
C	THEFT-3D (All Other Thefts)	0 E 32ND AVE	10/2/2018	P7
C	THEFT-3D (From Motor Vehicle)	4000 S SHERMAN ST	10/6/2018	P7
<u>SPD7LC</u>				
C	THEFT-3D (From Motor Vehicle)	6900 S ROLLINGWOOD DR	10/4/2018	P7
<u>SPD7WH</u>				
C	BURGLARY-RESIDENTIAL	2900 W HARTSON AVE	10/2/2018	P7
C	THEFT-2D (From Building)	1500 S RUSTLE ST	9/30/2018	P7
<u>SPD7WP</u>				
C	BURGLARY 2D FENCED AREA	9800 W FLIGHT DR	10/6/2018	P7
C	THEFT-2D (From Motor Vehicle)	1500 S TECHNOLOGY BLVD	10/4/2018	P7
C	THEFT-3D (From Motor Vehicle)	5600 W SUNSET HWY	10/2/2018	P5
C	VEHICLE PROWLING-2D/From Motor Vehicle	9800 W FLIGHT DR	10/6/2018	P7

SPOKANE POLICE DEPARTMENT

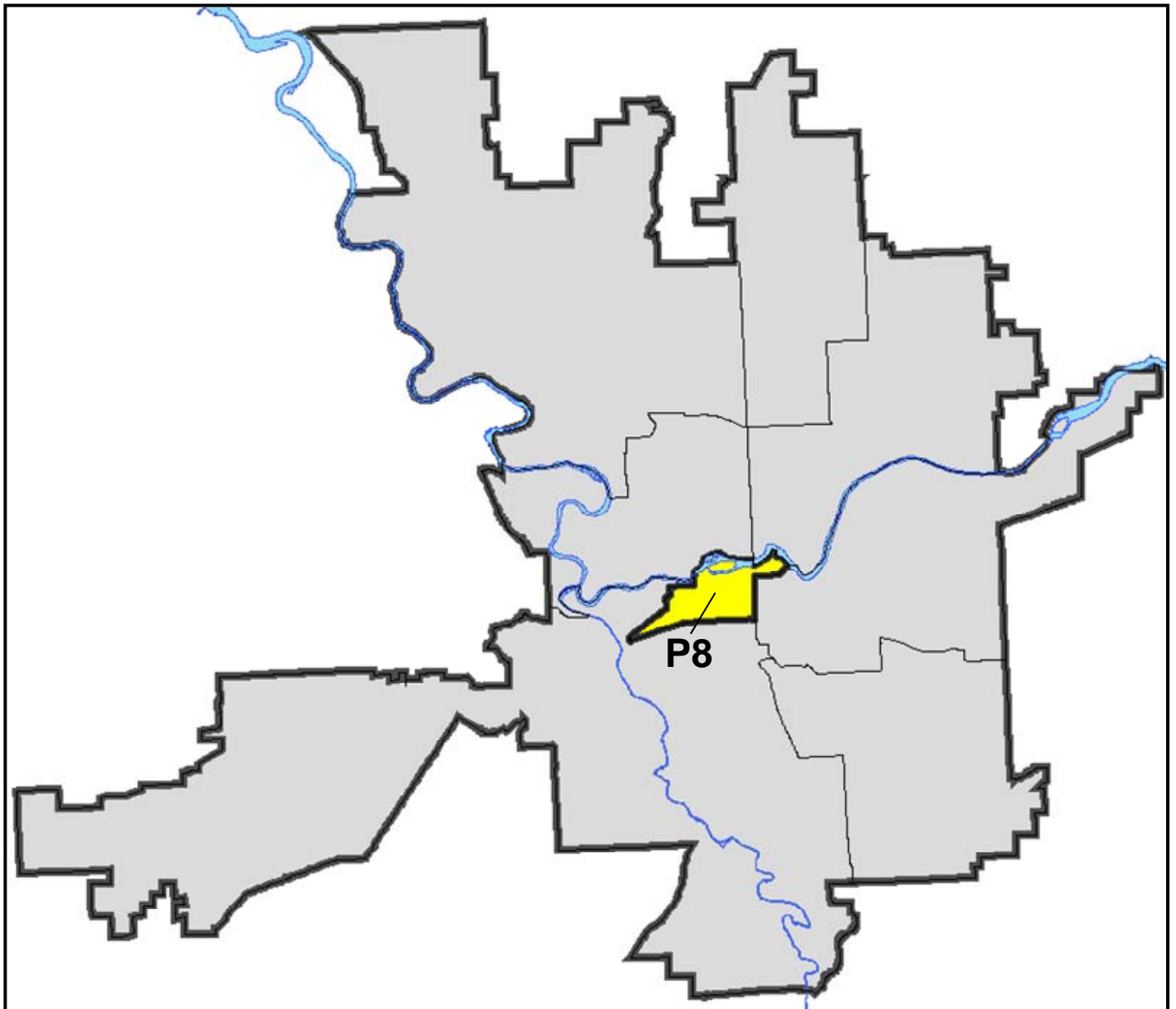
DOWNTOWN

Police Service Area



PSA Commander

Captain David Singley



POLICE SUMMARY - Ending: Saturday, October 6, 2018

DOWNTOWN PRECINCT (P8)



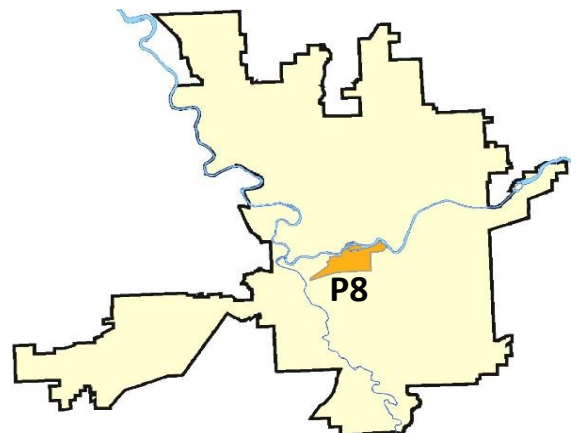
Preliminary IBR Counts

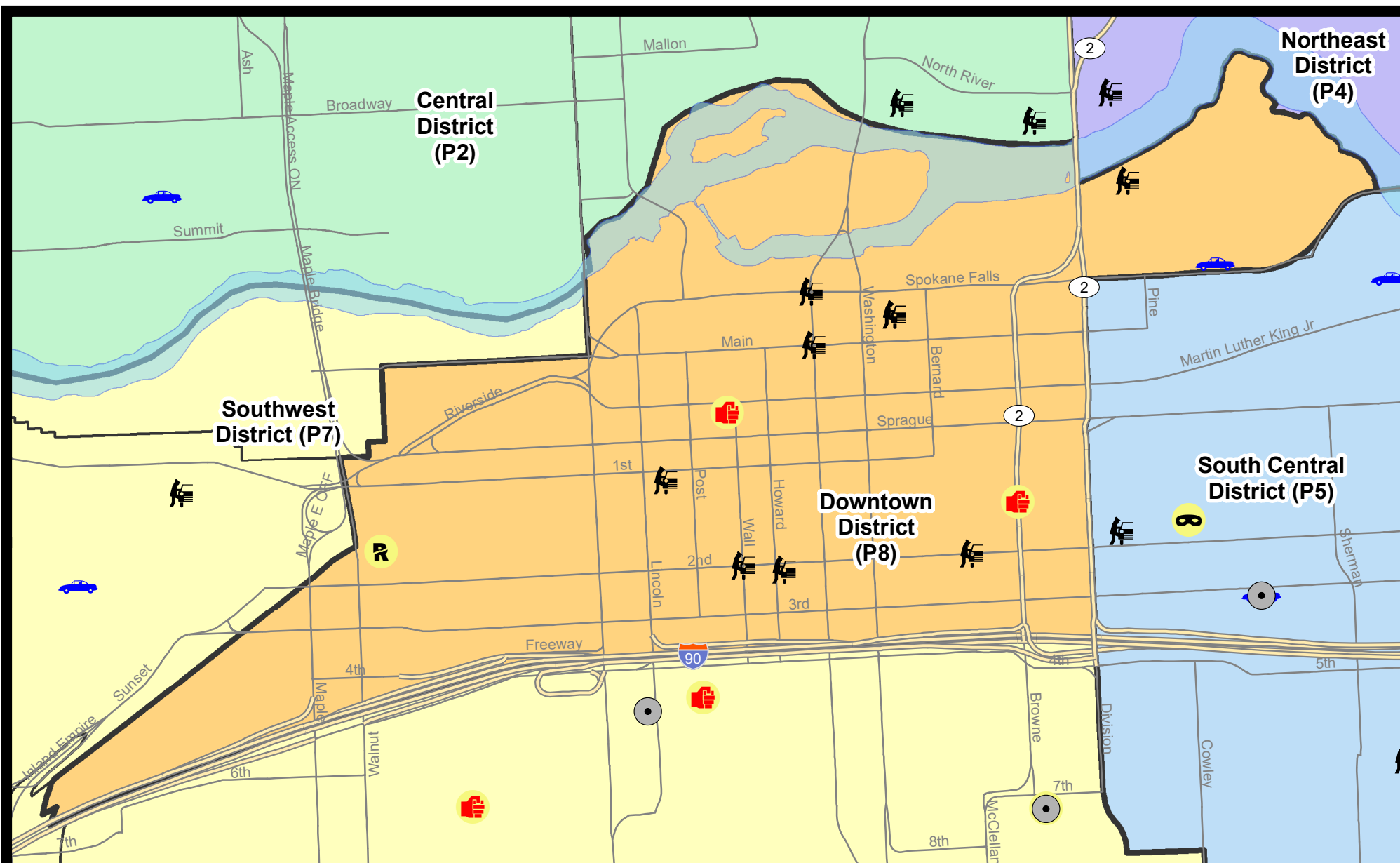
NIBRS Categories (Part 1 Selected)		7 Day Comparison			28 Day Comparison			YTD Comparison		
		Current	Prior	Percent	Current	Prior	Percent	Current	Prior	Percent
Violent	Criminal Homicide	0	0		0	0		0	0	
	Rape	1	2	-50.00%	4	4	0.00%	31	12	158.33%
	Robbery - Commercial	0	0		1	0		6	1	500.00%
	Robbery - Person	0	3	-100.00%	6	5	20.00%	36	27	33.33%
	Aggravated Assault - Non DV	2	2	0.00%	6	8	-25.00%	104	74	40.54%
	Aggravated Assault - DV	0	2	-100.00%	4	2	100.00%	20	16	25.00%
Violent Total:		3	9	-66.67%	21	19	10.53%	197	130	51.54%
Property	Burglary - Residential	0	1	-100.00%	3	4	-25.00%	22	23	-4.35%
	Burglary Garage	0	0		0	0		0	1	-100.00%
	Burglary Commercial	0	2	-100.00%	3	11	-72.73%	50	31	61.29%
	Larceny	26	21	23.81%	91	104	-12.50%	914	891	2.58%
	Vehicle Theft	1	1	0.00%	6	7	-14.29%	58	42	38.10%
	Arson	0	0		1	2	-50.00%	8	0	
Property Total:		27	25	8.00%	104	128	-18.75%	1052	988	6.48%
Preliminary Part 1 Crime Totals:		30	34	-11.76%	125	147	-14.97%	1249	1118	11.72%
Current 7 Day Period:		9/30/2018 - 10/6/2018			Prior 7 Day Period:		9/23/2018 - 9/29/2018			
Current 28 Day Period:		9/9/2018 - 10/6/2018			Prior 28 Day Period:		8/12/2018 - 9/8/2018			
Current YTD Day Period:		1/1/2018 - 10/6/2018			Prior YTD Period:		1/1/2017 - 10/6/2017			

Prepared by SPD Crime Analysis Office - Monday, October 8, 2018

NOTE: SPD moved from UCR to the NIBRS reporting standard on 10/4/16 following the transition to a new RMS System. [Numbers on CompStat reports prior to this date should not be used as a comparison to those on this report.](#) Additional info on these reporting standards can be found on the FBI website: <https://ucr.fbi.gov/nibrs-overview>

This chart represents Preliminary counts of selected crime categories from Police Case Reports. Full statistical analysis to determine the confidence level of this data has not been performed. The % change columns on the preliminary counts differ from the percentage change on the NIBRS crime report, sometimes significantly. The CompStat report is designed for operational use and includes only selected NIBRS categories and coding less complex than full NIBRS rules. Official statistics for these and other NIBRS categories can be found on WASPC & FBI websites once available.





City of Spokane
Downtown District (P8)
Selected
Crime Types
2018-09-30 to 2018-10-06

Prepared By:
Crime Analysis Unit
Spokane Police Department

Legend

NIBRS Events



Robbery Commercial

Robbery Person

Aggravated Assault

Burglary Residential

Burglary Garage

Burglary Commercial

Vehicle Prowling

Vehicle Theft

Arson

Cases Represent LERMS Crime Codes
 Points may indicate multiple events
 Note: Veh Prowl is only Larceny category displayed



For Additional Information on Incidents
 pertaining to an Area, Trend, or Pattern
 Contact Information Analysis

0 0.2 Miles



THIS IS NOT A LEGAL DOCUMENT:
 The information shown on this map is compiled
 from various sources and is subject to constant
 revision. Information shown on this map should
 not be used to determine the location of facilities
 in relationship to property lines, section lines,
 streets, etc.



Sunday - Saturday

SW - Downtown District (P8)

9/30/2018 TO 10/6/2018



<u>A/C</u>	<u>Offense Statute</u>	<u>Address</u>	<u>Reported Date</u>	<u>Dist</u>
SPD8RS				
C	ASSAULT-2D	700 W RIVERSIDE AVE	9/30/2018	P8
C	ASSAULT-3D (d)or(f) (Weapon/Instrument/Bodily Harm)	W PACIFIC AVE / S BROWNE ST	9/30/2018	P8
C	RAPE-2ND (RAPE)		10/2/2018	P8
C	THEFT OF MOTOR VEHICLE	200 E SPOKANE FALLS BLVD	10/5/2018	P8
C	THEFT-2D (All Other Thefts)	800 W MAIN AVE	9/30/2018	P8
C	THEFT-2D (All Other Thefts)	700 W RIVERSIDE AVE	10/3/2018	P8
C	THEFT-2D (All Other Thefts)	700 W RIVERSIDE AVE	10/4/2018	P8
C	THEFT-2D (From Building)	400 W SPRAGUE AVE	9/30/2018	P8
C	THEFT-2D (From Building)	900 W SPRAGUE AVE	10/3/2018	P8
C	THEFT-2D (From Building)	400 W MAIN AVE	10/4/2018	P8
C	THEFT-2D (From Motor Vehicle)	W SPOKANE FALLS BLVD / N STEVENS ST	10/1/2018	P8
C	THEFT-2D (From Motor Vehicle)	400 N RIVERPOINT BLVD	10/1/2018	P8
C	THEFT-2D (From Motor Vehicle)	S WALL ST / W 2ND AVE	10/2/2018	P8
C	THEFT-2D (From Motor Vehicle)	800 W 1ST AVE	10/2/2018	P8
C	THEFT-2D (From Motor Vehicle)	W 2ND AVE / S MCCLELLAN ST	10/3/2018	P8
C	THEFT-2D (Shoplifting)	700 W MAIN AVE	10/2/2018	P8
C	THEFT-3D (All Other Thefts)	100 S DIVISION ST	9/30/2018	P8
C	THEFT-3D (All Other Thefts)	1400 W 3RD AVE	9/30/2018	P8
C	THEFT-3D (All Other Thefts)	400 W MAIN AVE	9/30/2018	P8
C	THEFT-3D (From Building)	200 W 1ST AVE	9/30/2018	P8
C	THEFT-3D (From Building)	300 W SPOKANE FALLS BLVD	10/1/2018	P8
C	THEFT-3D (From Building)	200 N DIVISION ST	10/3/2018	P8
C	THEFT-3D (From Building)	200 N WALL ST	10/6/2018	P8
C	THEFT-3D (From Motor Vehicle)	300 W SPOKANE FALLS BLVD	10/1/2018	P8
C	THEFT-3D (From Motor Vehicle)	300 W SPOKANE FALLS BLVD	10/2/2018	P8
C	THEFT-3D (From Motor Vehicle)	500 W 2ND AVE	10/4/2018	P8
C	THEFT-3D (From Motor Vehicle)	W MAIN AVE / N STEVENS ST	10/6/2018	P8
C	THEFT-3D (Shoplifting)	0 N POST ST	9/30/2018	P8
C	THEFT-3D (Shoplifting)	700 W MAIN AVE	10/2/2018	P8
C	THEFT-CITY (Shoplifting)	1100 W SPRAGUE AVE	10/2/2018	P8

POLICE SUMMARY - Ending: Saturday, October 6, 2018



Other Jurisdiction or Unk District

Preliminary IBR Counts

NIBRS Categories (Part 1 Selected)		7 Day Comparison			28 Day Comparison			YTD Comparison		
		Current	Prior	Percent	Current	Prior	Percent	Current	Prior	Percent
Violent	Criminal Homicide	0	0		0	0		0	0	
	Rape	1	0		1	1	0.00%	6	13	-53.85%
	Robbery - Commercial	0	0		0	0		0	8	-100.00%
	Robbery - Person	0	0		0	0		0	13	-100.00%
	Aggravated Assault - Non DV	0	1	-100.00%	1	0		2	48	-95.83%
	Aggravated Assault - DV	0	0		0	0		1	9	-88.89%
Violent Total:		1	1	0.00%	2	1	100.00%	9	91	-90.11%
Property	Burglary - Residential	0	1	-100.00%	1	0		2	2	0.00%
	Burglary Garage	0	0		0	0		0	2	-100.00%
	Burglary Commercial	0	0		0	2	-100.00%	2	1	100.00%
	Larceny	1	1	0.00%	5	4	25.00%	28	45	-37.78%
	Vehicle Theft	0	0		0	0		7	32	-78.13%
	Arson	0	0		0	0		0	2	-100.00%
Property Total:		1	2	-50.00%	6	6	0.00%	39	84	-53.57%
Preliminary Part 1 Crime Totals:		2	3	-33.33%	8	7	14.29%	48	175	-72.57%
Current 7 Day Period:		9/30/2018 - 10/6/2018			Prior 7 Day Period:		9/23/2018 - 9/29/2018			
Current 28 Day Period:		9/9/2018 - 10/6/2018			Prior 28 Day Period:		8/12/2018 - 9/8/2018			
Current YTD Day Period:		1/1/2018 - 10/6/2018			Prior YTD Period:		1/1/2017 - 10/6/2017			

Prepared by SPD Crime Analysis Office - Monday, October 8, 2018

NOTE: SPD moved from UCR to the NIBRS reporting standard on 10/4/16 following the transition to a new RMS System. [Numbers on CompStat reports prior to this date should not be used as a comparison to those on this report.](#) Additional info on these reporting standards can be found on the FBI website: <https://ucr.fbi.gov/nibrs-overview>

This chart represents Preliminary counts of selected crime categories from Police Case Reports. Full statistical analysis to determine the confidence level of this data has not been performed. The % change columns on the preliminary counts differ from the percentage change on the NIBRS crime report, sometimes significantly. The CompStat report is designed for operational use and includes only selected NIBRS categories and coding less complex than full NIBRS rules. Official statistics for these and other NIBRS categories can be found on WASPC & FBI websites once available.

Sunday - Saturday

9/30/2018 TO 10/6/2018

Other Jurisdiction/Unk District



A/C **Offense Statute**

Address

Reported Date

Dist

SV01

C THEFT-3D (All Other Thefts)

7500 E SPRAGUE AVE

10/1/2018

Oth

SV06

C RAPE-2ND (RAPE)

10/1/2018

P6