

# SPOKANE POLICE DEPARTMENT

## PRELIMINARY CITYWIDE **IBR** CRIME REPORT



### Preliminary IBR Counts

CHIEF OF POLICE

Craig Meidl

Period Ending: Saturday, September 15, 2018

NIBRS Categories (Part 1 Selected)		7 Day Comparison			28 Day Comparison			YTD Comparison		
		Current	Prior	Percent	Current	Prior	Percent	Current	Prior	Percent
<b>Violent</b>	Criminal Homicide	0	0		0	0		5	5	0.00%
	Rape	7	6	16.67%	35	16	118.75%	222	167	32.93%
	Robbery - Commercial	1	2	-50.00%	7	8	-12.50%	59	63	-6.35%
	Robbery - Person	4	6	-33.33%	17	25	-32.00%	164	154	6.49%
	Aggravated Assault - Non DV	10	11	-9.09%	43	57	-24.56%	483	403	19.85%
	Aggravated Assault - DV	6	4	50.00%	25	39	-35.90%	311	238	30.67%
<b>Violent Total:</b>		28	29	-3.45%	127	145	-12.41%	1244	1030	20.78%
<b>Property</b>	Burglary - Residential	27	21	28.57%	91	103	-11.65%	782	898	-12.92%
	Burglary Garage	12	9	33.33%	63	36	75.00%	412	462	-10.82%
	Burglary Commercial	10	9	11.11%	46	38	21.05%	315	335	-5.97%
	Larceny	264	224	17.86%	1008	1087	-7.27%	9049	9227	-1.93%
	Vehicle Theft	29	28	3.57%	138	124	11.29%	1240	1322	-6.20%
	Arson	2	1	100.00%	6	4	50.00%	36	35	2.86%
<b>Property Total:</b>		344	292	17.81%	1352	1392	-2.87%	11834	12279	-3.62%
<b>Preliminary Part 1 Crime Totals:</b>		372	321	15.89%	1479	1537	-3.77%	13078	13309	-1.74%
<b>Current 7 Day Period:</b>		9/9/2018 - 9/15/2018			<b>Prior 7 Day Period:</b>		9/2/2018 - 9/8/2018			
<b>Current 28 Day Period:</b>		8/19/2018 - 9/15/2018			<b>Prior 28 Day Period:</b>		7/22/2018 - 8/18/2018			
<b>Current YTD Day Period:</b>		1/1/2018 - 9/15/2018			<b>Prior YTD Period:</b>		1/1/2017 - 9/15/2017			

Prepared by SPD Crime Analysis Office - Monday, September 17, 2018

**NOTE:** SPD moved from UCR to the NIBRS reporting standard on 10/4/16 following the transition to a new RMS System. [Numbers on CompStat reports prior to this date should not be used as a comparison to those on this report.](#) Additional info on these reporting standards can be found on the FBI website: <https://ucr.fbi.gov/nibrs-overview>

This chart represents Preliminary counts of selected crime categories from Police Case Reports. Full statistical analysis to determine the confidence level of this data has not been performed. The % change columns on the preliminary counts differ from the percentage change on the NIBRS crime report, sometimes significantly. The CompStat report is designed for operational use and includes only selected NIBRS categories and coding less complex than full NIBRS rules. Official statistics for these and other NIBRS categories can be found on WASPC & FBI websites once available.



# SPOKANE POLICE DEPARTMENT



## **NORTH**

## **Police Service Area**

### PSA Commander

**Captain Dan Torok**

**Northwest District (P1)**

**Central District (P2)**

**Neva-Wood District (P3)**

**Northeast District (P4)**



POLICE SUMMARY - Ending: Saturday, September 15, 2018

## ***NORTH PRECINCT (P1, P2, P3, and P4)***



### Preliminary IBR Counts

NIBRS Categories (Part 1 Selected)		7 Day Comparison			28 Day Comparison			YTD Comparison		
		Current	Prior	Percent	Current	Prior	Percent	Current	Prior	Percent
Violent	Criminal Homicide	0	0		0	0		4	4	0.00%
	Rape	6	5	20.00%	25	9	177.78%	132	94	40.43%
	Robbery - Commercial	0	1	-100.00%	4	5	-20.00%	41	44	-6.82%
	Robbery - Person	2	5	-60.00%	9	11	-18.18%	92	75	22.67%
	Aggravated Assault - Non DV	4	4	0.00%	21	28	-25.00%	252	190	32.63%
	Aggravated Assault - DV	4	2	100.00%	17	23	-26.09%	201	154	30.52%
Violent Total:		16	17	-5.88%	76	76	0.00%	722	561	28.70%
Property	Burglary - Residential	14	12	16.67%	50	63	-20.63%	485	564	-14.01%
	Burglary Garage	7	6	16.67%	36	25	44.00%	290	288	0.69%
	Burglary Commercial	4	4	0.00%	18	15	20.00%	151	206	-26.70%
	Larceny	172	126	36.51%	603	680	-11.32%	5856	5614	4.31%
	Vehicle Theft	19	22	-13.64%	101	90	12.22%	834	794	5.04%
	Arson	1	1	0.00%	4	2	100.00%	20	18	11.11%
Property Total:		217	171	26.90%	812	875	-7.20%	7636	7484	2.03%
Preliminary Part 1 Crime Totals:		233	188	23.94%	888	951	-6.62%	8358	8045	3.89%
Current 7 Day Period:		9/9/2018 - 9/15/2018			Prior 7 Day Period:		9/2/2018 - 9/8/2018			
Current 28 Day Period:		8/19/2018 - 9/15/2018			Prior 28 Day Period:		7/22/2018 - 8/18/2018			
Current YTD Day Period:		1/1/2018 - 9/15/2018			Prior YTD Period:		1/1/2017 - 9/15/2017			

Prepared by SPD Crime Analysis Office - Monday, September 17, 2018

**NOTE:** SPD moved from UCR to the NIBRS reporting standard on 10/4/16 following the transition to a new RMS System. [Numbers on CompStat reports prior to this date should not be used as a comparison to those on this report.](#) Additional info on these reporting standards can be found on the FBI website: <https://ucr.fbi.gov/nibrs-overview>

This chart represents Preliminary counts of selected crime categories from Police Case Reports. Full statistical analysis to determine the confidence level of this data has not been performed. The % change columns on the preliminary counts differ from the percentage change on the NIBRS crime report, sometimes significantly. The CompStat report is designed for operational use and includes only selected NIBRS categories and coding less complex than full NIBRS rules. Official statistics for these and other NIBRS categories can be found on WASPC & FBI websites once available.



POLICE SUMMARY - Ending: Saturday, September 15, 2018



## NW - Northwest District (P1)

### Preliminary IBR Counts

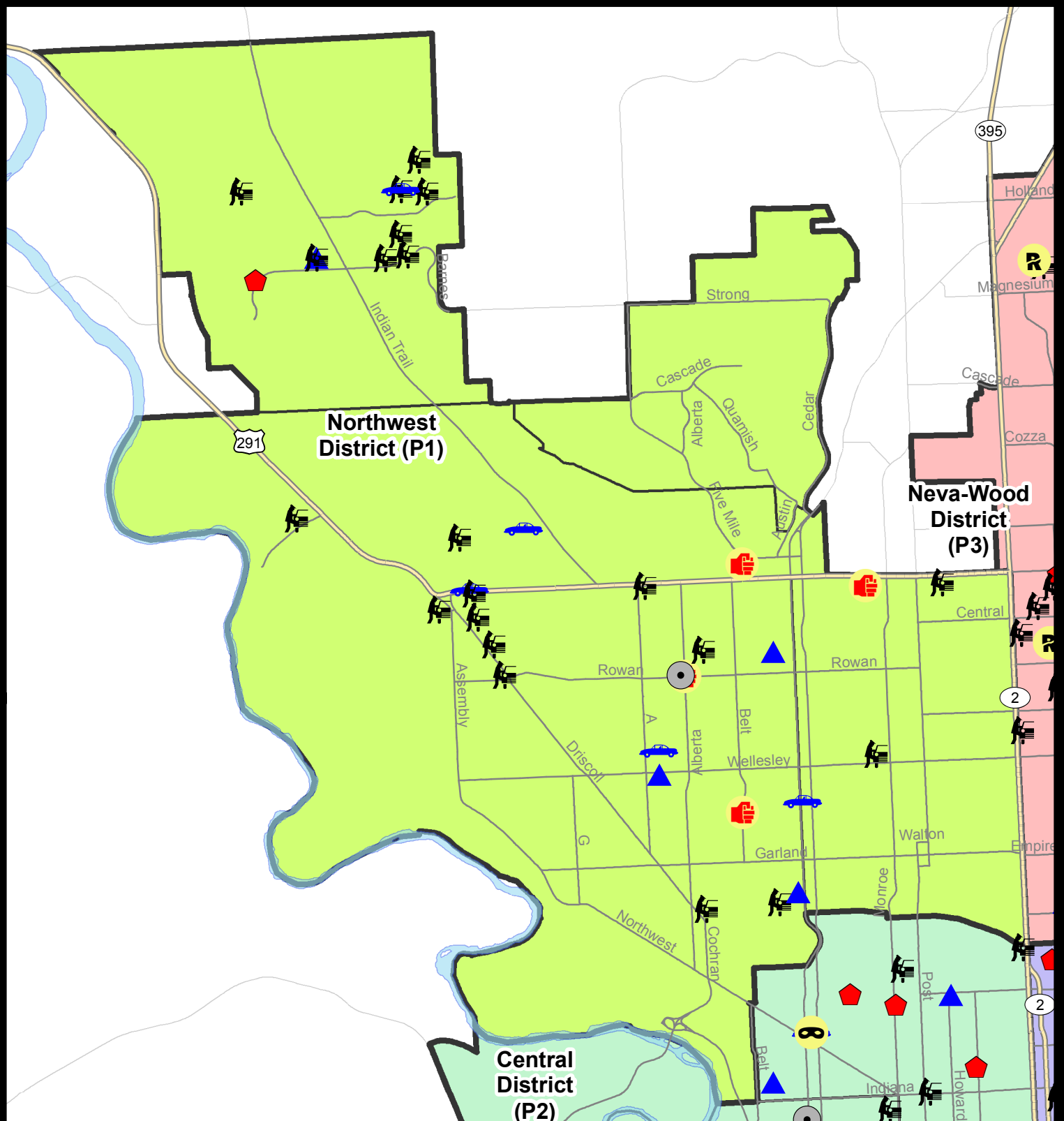
NIBRS Categories (Part 1 Selected)		7 Day Comparison			28 Day Comparison			YTD Comparison		
		Current	Prior	Percent	Current	Prior	Percent	Current	Prior	Percent
<b>Violent</b>	Criminal Homicide	0	0		0	0		1	1	0.00%
	Rape	0	2	-100.00%	6	1	500.00%	28	23	21.74%
	Robbery - Commercial	0	0		0	0		4	4	0.00%
	Robbery - Person	0	1	-100.00%	1	1	0.00%	12	10	20.00%
	Aggravated Assault - Non DV	2	1	100.00%	6	4	50.00%	38	37	2.70%
	Aggravated Assault - DV	2	0		3	5	-40.00%	29	24	20.83%
<b>Violent Total:</b>		4	4	0.00%	16	11	45.45%	112	99	13.13%
<b>Property</b>	Burglary - Residential	1	2	-50.00%	7	15	-53.33%	112	150	-25.33%
	Burglary Garage	4	0		10	8	25.00%	70	99	-29.29%
	Burglary Commercial	1	0		1	3	-66.67%	22	30	-26.67%
	Larceny	46	24	91.67%	134	147	-8.84%	1194	1168	2.23%
	Vehicle Theft	5	2	150.00%	20	7	185.71%	122	150	-18.67%
	Arson	0	1	-100.00%	2	0		4	7	-42.86%
<b>Property Total:</b>		57	29	96.55%	174	180	-3.33%	1524	1604	-4.99%
<b>Preliminary Part 1 Crime Totals:</b>		61	33	84.85%	190	191	-0.52%	1636	1703	-3.93%
<b>Current 7 Day Period:</b>		9/9/2018 - 9/15/2018			<b>Prior 7 Day Period:</b>		9/2/2018 - 9/8/2018			
<b>Current 28 Day Period:</b>		8/19/2018 - 9/15/2018			<b>Prior 28 Day Period:</b>		7/22/2018 - 8/18/2018			
<b>Current YTD Day Period:</b>		1/1/2018 - 9/15/2018			<b>Prior YTD Period:</b>		1/1/2017 - 9/15/2017			

Prepared by SPD Crime Analysis Office - Monday, September 17, 2018

**NOTE:** SPD moved from UCR to the NIBRS reporting standard on 10/4/16 following the transition to a new RMS System. [Numbers on CompStat reports prior to this date should not be used as a comparison to those on this report.](#) Additional info on these reporting standards can be found on the FBI website: <https://ucr.fbi.gov/nibrs-overview>

This chart represents Preliminary counts of selected crime categories from Police Case Reports. Full statistical analysis to determine the confidence level of this data has not been performed. The % change columns on the preliminary counts differ from the percentage change on the NIBRS crime report, sometimes significantly. The CompStat report is designed for operational use and includes only selected NIBRS categories and coding less complex than full NIBRS rules. Official statistics for these and other NIBRS categories can be found on WASPC & FBI websites once available.





**City of Spokane**  
**Northwest District (P1)**  
**Selected Crime Codes**  
**2018-09-09 to 2018-09-15**  
 Prepared By:  
 Crime Analysis Unit  
 Spokane Police Department

**Legend**

**NIBRS Events**



Criminal Homicide



Rape



Robbery Commercial



Robbery Person



Aggravated Assault



Burglary Residential



Burglary Garage



Burglary Commercial



Vehicle Prowling



Vehicle Theft



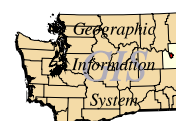
Arson



Cases Represent LERMS Crime Codes  
 Points may indicate multiple events  
 Note: Veh Prowl is only Larceny displayed

For Additional Information on  
 Incidents pertaining to an  
 Area, Trend, or Pattern  
 Contact Information Analysis

0 0.25 0.5 1 Miles



THIS IS NOT A LEGAL DOCUMENT:  
 The information shown on this map is compiled  
 from various sources and is subject to constant  
 revision. Information shown on this map should  
 not be used to determine the location of facilities  
 in relationship to property lines, section lines,  
 streets, etc.

Sunday - Saturday

9/9/2018 TO 9/15/2018

NW - Northwest District (P1)



<b>A/C</b>	<b>Offense Statute</b>	<b>Address</b>	<b>Reported Date</b>	<b>Dist</b>
<b><u>SPA1BS</u></b>				
C	ASSAULT-2D	2100 W HOUSTON AVE	9/9/2018	P1
C	THEFT OF MOTOR VEHICLE	6300 N GREENWOOD BLVD	9/9/2018	P1
C	THEFT OF MOTOR VEHICLE	3700 W WOODSIDE AVE	9/12/2018	P1
C	THEFT-2D (From Building)	2900 W FRANCIS AVE	9/13/2018	P1
C	THEFT-3D (From Motor Vehicle)	4200 W WOODSIDE AVE	9/15/2018	P1
<b><u>SPA1IT</u></b>				
C	BURGLARY 2D GARAGE	5400 W BARNES RD	9/11/2018	P1
C	BURGLARY-RESIDENTIAL	8900 N BARNES RD	9/11/2018	P1
C	MAIL THEFT (All Others)	5400 W BARNES RD	9/11/2018	P1
C	THEFT OF MOTOR VEHICLE	4600 W ELDERBERRY AVE	9/10/2018	P1
C	THEFT(FIREARM) (From Building)	5400 W BARNES RD	9/13/2018	P1
C	THEFT-2D (From Motor Vehicle)	9800 N RIDGECREST DR	9/10/2018	P1
C	THEFT-2D (From Motor Vehicle)	4400 W ELDERBERRY AVE	9/10/2018	P1
C	THEFT-2D (From Motor Vehicle)	9100 N SEMINOLE ST	9/12/2018	P1
C	THEFT-3D (From Motor Vehicle)	10000 N SEMINOLE DR	9/10/2018	P2
C	THEFT-3D (From Motor Vehicle)	5400 W BARNES RD	9/11/2018	P1
C	THEFT-3D (From Motor Vehicle)	9100 N FARMDALE ST	9/11/2018	P1
C	THEFT-3D (From Motor Vehicle)	9400 N SEMINOLE ST	9/12/2018	P1
C	THEFT-3D (Motor Vehicle Parts or Accessories)	8800 N INDIAN TRAIL RD	9/11/2018	P1
C	THEFT-CITY (Motor Vehicle Parts or Accessories)	4600 W ELDERBERRY AVE	9/10/2018	P1
C	VEHICLE PROWLING-2D/From Motor Vehicle	4600 W ELDERBERRY AVE	9/10/2018	P1
<b><u>SPA1NH</u></b>				
C	HARASSMENT (Weapon Involved)	1100 W DECATUR AVE	9/13/2018	P2
C	MAIL THEFT (All Others)	4500 N MAPLE ST	9/10/2018	P1
C	THEFT OF MOTOR VEHICLE	4300 N ASH ST	9/10/2018	
C	THEFT-2D (All Other Thefts)	600 W GARLAND AVE	9/15/2018	P1
C	THEFT-2D (From Building)	5000 N DIVISION ST	9/13/2018	P1
C	THEFT-2D (From Motor Vehicle)	4700 N MADISON ST	9/10/2018	P1
C	THEFT-3D (All Other Thefts)	800 W CORA AVE	9/12/2018	P2
C	THEFT-3D (All Other Thefts)	1200 W GLASS AVE	9/13/2018	P1
C	THEFT-3D (From Building)	3600 N DIVISION ST	9/14/2018	P1
C	THEFT-3D (From Motor Vehicle)	6200 N STEVENS ST	9/14/2018	P1
C	THEFT-3D (Motor Vehicle Parts or Accessories)	3900 N HOWARD ST	9/15/2018	P1
C	THEFT-3D (Shoplifting)	3400 N DIVISION ST	9/11/2018	P1
C	THEFT-3D (Shoplifting)	6000 N DIVISION ST	9/11/2018	P1
C	THEFT-3D (Shoplifting)	4700 N DIVISION ST	9/13/2018	P2
C	THEFT-3D (Shoplifting)	4500 N DIVISION ST	9/14/2018	P1

<b>A/C</b>	<b>Offense Statute</b>	<b>Address</b>	<b>Reported Date</b>	<b>Dist</b>
<b><u>SPA1NW</u></b>				
C	ASSAULT-2D	4300 N BELT ST	9/12/2018	P1
C	ASSAULT-3D (d)or(f) (Weapon/Instrument/Bodily Harm)	N ALBERTA ST / W ROWAN AVE	9/15/2018	P1
C	BURGLARY 2D COMMERCIAL	5500 N ALBERTA ST	9/10/2018	P1
C	BURGLARY 2D GARAGE	2800 W WELLESLEY AVE	9/10/2018	P1
C	BURGLARY 2D GARAGE	5600 N ELM ST	9/10/2018	P1
C	BURGLARY 2D GARAGE	1700 W GORDON AVE	9/13/2018	P1
C	IBR Purposes Only - Motor Vehicle Theft	2800 W WABASH AVE	9/11/2018	P1
C	IBR Purposes Only - Theft of Motor Vehicle Parts or Accessori	2400 W GLASS AVE	9/11/2018	P1
C	MAIL THEFT (All Others)	2000 W DECATUR AVE	9/11/2018	P1
C	MAIL THEFT (All Others)	4800 N ELM ST	9/12/2018	P1
C	THEFT-2D (All Other Thefts)	2800 W WABASH AVE	9/11/2018	P1
C	THEFT-2D (From Motor Vehicle)	2400 W COLUMBIA AVE	9/10/2018	P1
C	THEFT-2D (From Motor Vehicle)	2400 W GLASS AVE	9/11/2018	P1
C	THEFT-2D (From Motor Vehicle)	6900 N FOXWOOD CT	9/12/2018	P2
C	THEFT-2D (From Motor Vehicle)	6000 N ASSEMBLY ST	9/12/2018	P1
C	THEFT-2D (From Motor Vehicle)	1900 W GLASS AVE	9/13/2018	P1
C	THEFT-3D (All Other Thefts)	4800 W NINE MILE RD	9/12/2018	P1
C	THEFT-3D (From Building)	5200 N OAK ST	9/12/2018	P1
C	THEFT-3D (From Building)	2400 W LONGFELLOW AVE	9/12/2018	P1
C	THEFT-3D (From Motor Vehicle)	5700 N FOREST BLVD	9/9/2018	P1
C	THEFT-3D (From Motor Vehicle)	5900 N FOREST BLVD	9/9/2018	P1
C	THEFT-3D (From Motor Vehicle)	5500 N DRISCOLL BLVD	9/11/2018	P1
C	THEFT-3D (From Motor Vehicle)	2800 W FRANCIS AVE	9/12/2018	P1
C	THEFT-3D (From Motor Vehicle)	6200 N GREENWOOD BLVD	9/15/2018	P1
C	THEFT-3D (Motor Vehicle Parts or Accessories)	2900 W ELOIKA AVE	9/13/2018	P1
	THEFT-CITY (Shoplifting)	2100 W GRACE AVE	9/11/2018	P1



POLICE SUMMARY - Ending: Saturday, September 15, 2018



## NW - North Central District (P2)

### Preliminary IBR Counts

NIBRS Categories (Part 1 Selected)		7 Day Comparison			28 Day Comparison			YTD Comparison		
		Current	Prior	Percent	Current	Prior	Percent	Current	Prior	Percent
Violent	Criminal Homicide	0	0		0	0		0	1	-100.00%
	Rape	3	2	50.00%	10	1	900.00%	34	28	21.43%
	Robbery - Commercial	0	0		0	1	-100.00%	6	5	20.00%
	Robbery - Person	1	1	0.00%	3	1	200.00%	27	18	50.00%
	Aggravated Assault - Non DV	1	1	0.00%	4	9	-55.56%	61	54	12.96%
	Aggravated Assault - DV	0	1	-100.00%	7	3	133.33%	53	38	39.47%
Violent Total:		5	5	0.00%	24	15	60.00%	181	144	25.69%
Property	Burglary - Residential	5	3	66.67%	15	19	-21.05%	103	138	-25.36%
	Burglary Garage	2	1	100.00%	6	3	100.00%	62	63	-1.59%
	Burglary Commercial	2	1	100.00%	4	4	0.00%	44	78	-43.59%
	Larceny	31	25	24.00%	106	147	-27.89%	1118	1058	5.67%
	Vehicle Theft	1	4	-75.00%	15	17	-11.76%	194	160	21.25%
	Arson	0	0		0	0		2	4	-50.00%
Property Total:		41	34	20.59%	146	190	-23.16%	1523	1501	1.47%
Preliminary Part 1 Crime Totals:		46	39	17.95%	170	205	-17.07%	1704	1645	3.59%
Current 7 Day Period:		9/9/2018 - 9/15/2018			Prior 7 Day Period:		9/2/2018 - 9/8/2018			
Current 28 Day Period:		8/19/2018 - 9/15/2018			Prior 28 Day Period:		7/22/2018 - 8/18/2018			
Current YTD Day Period:		1/1/2018 - 9/15/2018			Prior YTD Period:		1/1/2017 - 9/15/2017			

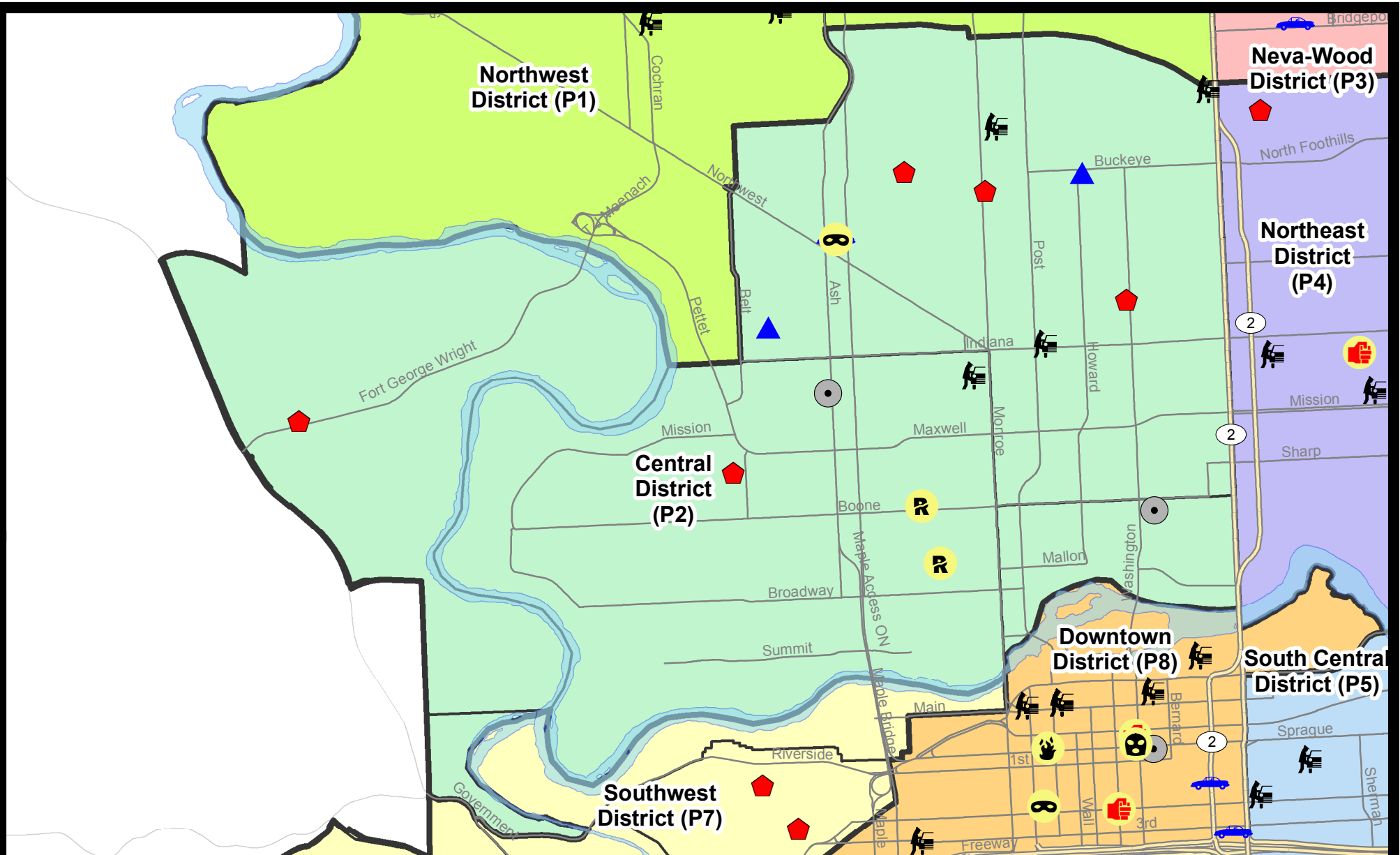
Prepared by SPD Crime Analysis Office - Monday, September 17, 2018

**NOTE:** SPD moved from UCR to the NIBRS reporting standard on 10/4/16 following the transition to a new RMS System. [Numbers on CompStat reports prior to this date should not be used as a comparison to those on this report.](#) Additional info on these reporting standards can be found on the FBI website: <https://ucr.fbi.gov/nibrs-overview>

This chart represents Preliminary counts of selected crime categories from Police Case Reports. Full statistical analysis to determine the confidence level of this data has not been performed. The % change columns on the preliminary counts differ from the percentage change on the NIBRS crime report, sometimes significantly. The CompStat report is designed for operational use and includes only selected NIBRS categories and coding less complex than full NIBRS rules. Official statistics for these and other NIBRS categories can be found on WASPC & FBI websites once available.







**City of Spokane**  
**Central District (P2)**  
**Selected**  
**Crime Types**  
**2018-09-09 to 2018-09-15**  
 Prepared By:  
 Crime Analysis Unit  
 Spokane Police Department

**Legend**


**NIBRS Events**

- |                   |                    |                      |                     |
|-------------------|--------------------|----------------------|---------------------|
| Criminal Homicide | Robbery Commercial | Aggravated Assault   | Burglary Commercial |
| Rape              | Robbery Person     | Burglary Residential | Vehicle Prowling    |
|                   |                    | Burglary Garage      | Vehicle Theft       |
|                   |                    |                      | Arson               |

Cases Represent LERMS Crime Codes  
 Points may indicate multiple events  
 Note: Veh Prowl is only Larceny category displayed



For Additional Information on Incidents  
 pertaining to an Area, Trend, or Pattern  
 Contact Information Analysis



**THIS IS NOT A LEGAL DOCUMENT:**  
 The information shown on this map is compiled  
 from various sources and is subject to constant  
 revision. Information shown on this map should  
 not be used to determine the location of facilities  
 in relationship to property lines, section lines,  
 streets, etc.

Sunday - Saturday

NW - Central District (P2)

9/9/2018 TO 9/15/2018



<u>A/C</u>	<u>Offense Statute</u>	<u>Address</u>	<u>Reported Date</u>	<u>Dist</u>
C	RAPE-2ND (RAPE)		9/9/2018	P2
<b><u>SPA2EG</u></b>				
C	ASSAULT-1D	1600 W NORTHWEST BLVD	9/15/2018	P1
C	BURGLARY 2D GARAGE	1900 W KNOX AVE	9/12/2018	P2
C	BURGLARY 2D GARAGE	2600 N HOWARD ST	9/13/2018	P2
C	BURGLARY-RESIDENTIAL	400 W KNOX AVE	9/9/2018	P1
C	BURGLARY-RESIDENTIAL	2600 N MONROE ST	9/11/2018	P2
A	IBR Purposes Only - Burglary/Breaking & Entering	1300 W GRACE AVE	9/9/2018	P1
C	MAIL THEFT (All Others)	900 W AUGUSTA AVE	9/12/2018	P2
C	ROBBERY 1D PERSON (NOT PURSE SNATCHING)	1600 W NORTHWEST BLVD	9/15/2018	P1
C	THEFT-2D (All Other Thefts)	800 W AUGUSTA AVE	9/9/2018	P2
C	THEFT-2D (From Building)	3000 N DIVISION ST	9/14/2018	P2
C	THEFT-2D (From Building)	100 W SINTO AVE	9/14/2018	P2
C	THEFT-2D (From Motor Vehicle)	3000 N DIVISION ST	9/9/2018	P2
C	THEFT-3D (All Other Thefts)	3000 N LINCOLN ST	9/11/2018	P2
C	THEFT-3D (All Other Thefts)	1500 W NORTHWEST BLVD	9/12/2018	P2
C	THEFT-3D (All Other Thefts)	2400 N DIVISION ST	9/14/2018	P2
C	THEFT-3D (From Building)	500 W MANSFIELD AVE	9/9/2018	P2
C	THEFT-3D (From Building)	1300 W CHELAN AVE	9/10/2018	P2
A	THEFT-3D (From Motor Vehicle)	900 W FAIRVIEW AVE	9/9/2018	P2
C	THEFT-3D (From Motor Vehicle)	700 W INDIANA AVE	9/13/2018	P2
C	THEFT-3D (Shoplifting)	3000 N DIVISION ST	9/10/2018	P1
C	THEFT-3D (Shoplifting)	1600 W NORTHWEST BLVD	9/12/2018	P2
C	THEFT-3D (Shoplifting)	1600 W NORTHWEST BLVD	9/12/2018	P2
C	THEFT-3D (Shoplifting)	1600 W NORTHWEST BLVD	9/12/2018	P2
C	THEFT-CITY (From Building)	1300 W GRACE AVE	9/10/2018	P1
C	THEFT-CITY (Shoplifting)	1600 W NORTHWEST BLVD	9/12/2018	P1
C	TMVWOP-2D	1600 W NORTHWEST BLVD	9/15/2018	P1
<b><u>SPA2RS</u></b>				
C	BURGLARY 2D COMMERCIAL	300 W BOONE AVE	9/9/2018	P2
C	THEFT-2D (All Other Thefts)	600 W MALLON AVE	9/15/2018	P2
C	THEFT-3D (All Other Thefts)	800 N DIVISION ST	9/9/2018	P2
<b><u>SPA2WC</u></b>				
C	BURGLARY 2D COMMERCIAL	1700 N ASH ST	9/14/2018	P1
C	BURGLARY-RESIDENTIAL	2100 W SINTO AVE	9/9/2018	P1
C	RAPE-2ND (RAPE)		9/9/2018	P2
C	RAPE-2ND (RAPE)		9/11/2018	P1

For protection of victim privacy, the entire address on sexual assault crimes has been redacted.

<b>A/C</b>	<b>Offense Statute</b>	<b>Address</b>	<b>Reported Date</b>	<b>Dist</b>
C	THEFT-2D (All Other Thefts)	1000 W SUMMIT PKWY	9/9/2018	P1
C	THEFT-2D (All Other Thefts)	1100 N MONROE ST	9/10/2018	P2
C	THEFT-3D (All Other Thefts)	W BRIDGE AVE / N CEDAR ST	9/9/2018	P2
C	THEFT-3D (All Other Thefts)	1600 W INDIANA AVE	9/13/2018	P2
C	THEFT-3D (All Other Thefts)	1000 W SUMMIT PKWY	9/15/2018	P2
C	THEFT-3D (From Building)	1100 W SPOFFORD AVE	9/15/2018	P2
C	THEFT-3D (From Motor Vehicle)	1000 W NORA AVE	9/12/2018	P2
C	THEFT-3D (Motor Vehicle Parts or Accessories)	1000 W NORA AVE	9/12/2018	P2
C	THEFT-3D (Motor Vehicle Parts or Accessories)	2200 W COLLEGE AVE	9/14/2018	P2

### **SPA2WH**

C	BURGLARY-RESIDENTIAL	4100 W FORT GEORGE WRIGHT DR	9/13/2018	P1
C	THEFT-3D (All Other Thefts)	2800 W ELLIOTT DR	9/14/2018	P2
C	THEFT-3D (From Building)	4100 W FORT GEORGE WRIGHT DR	9/13/2018	P1

POLICE SUMMARY - Ending: Saturday, September 15, 2018



## NE - Neva-Wood District (P3)

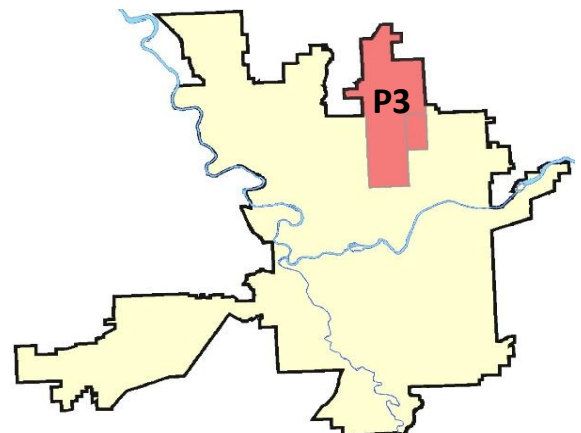
### Preliminary IBR Counts

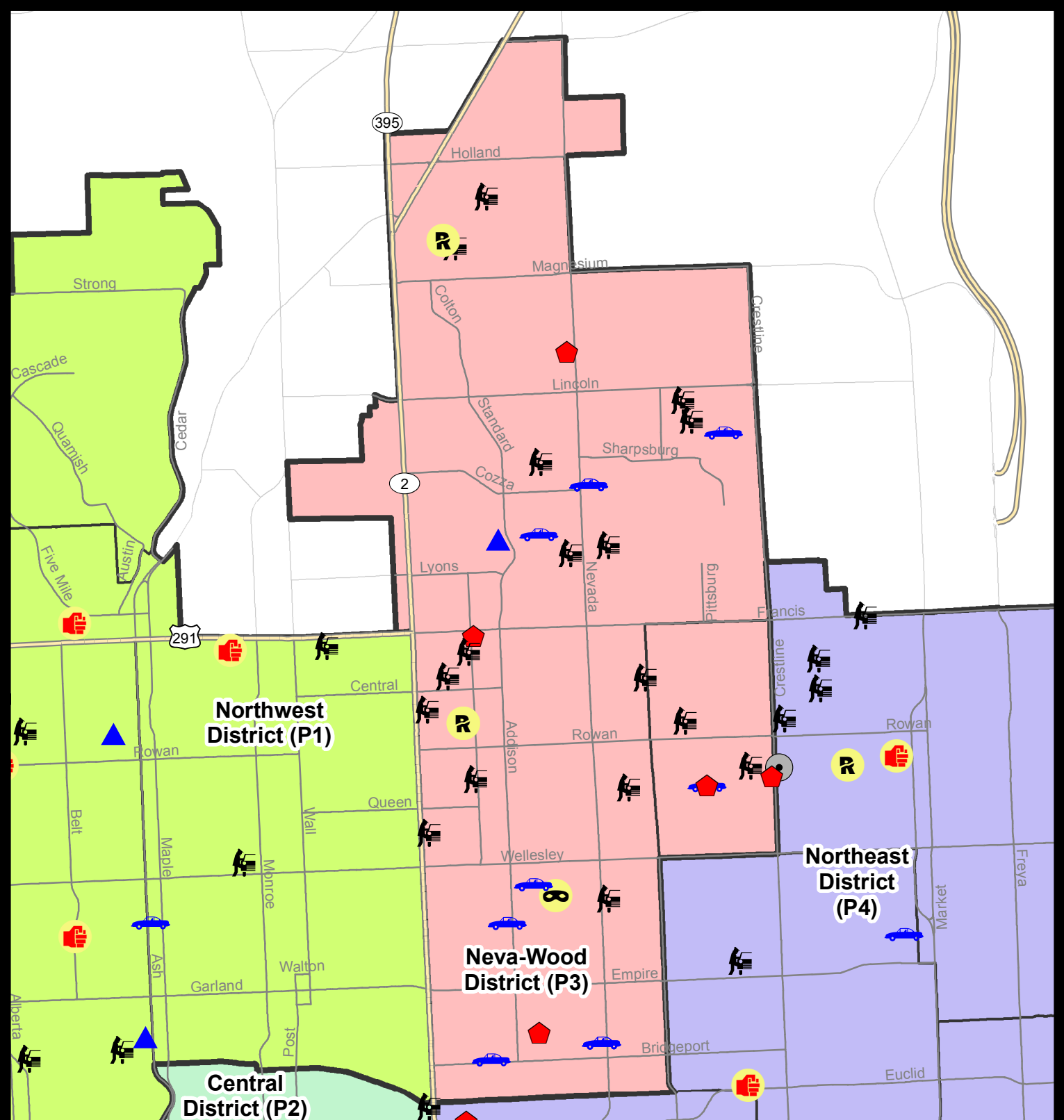
NIBRS Categories (Part 1 Selected)		7 Day Comparison			28 Day Comparison			YTD Comparison		
		Current	Prior	Percent	Current	Prior	Percent	Current	Prior	Percent
Violent	Criminal Homicide	0	0		0	0		1	1	0.00%
	Rape	2	1	100.00%	4	2	100.00%	33	17	94.12%
	Robbery - Commercial	0	0		1	2	-50.00%	17	22	-22.73%
	Robbery - Person	1	0		1	3	-66.67%	27	23	17.39%
	Aggravated Assault - Non DV	0	0		3	5	-40.00%	80	52	53.85%
	Aggravated Assault - DV	0	1	-100.00%	3	11	-72.73%	63	50	26.00%
Violent Total:		3	2	50.00%	12	23	-47.83%	221	165	33.94%
Property	Burglary - Residential	5	2	150.00%	16	12	33.33%	127	162	-21.60%
	Burglary Garage	1	4	-75.00%	15	10	50.00%	99	71	39.44%
	Burglary Commercial	0	3	-100.00%	7	3	133.33%	40	54	-25.93%
	Larceny	53	44	20.45%	211	232	-9.05%	2252	2212	1.81%
	Vehicle Theft	10	8	25.00%	36	34	5.88%	267	271	-1.48%
	Arson	1	0		2	0		6	0	
Property Total:		70	61	14.75%	287	291	-1.37%	2791	2770	0.76%
Preliminary Part 1 Crime Totals:		73	63	15.87%	299	314	-4.78%	3012	2935	2.62%
Current 7 Day Period:		9/9/2018 - 9/15/2018			Prior 7 Day Period:		9/2/2018 - 9/8/2018			
Current 28 Day Period:		8/19/2018 - 9/15/2018			Prior 28 Day Period:		7/22/2018 - 8/18/2018			
Current YTD Day Period:		1/1/2018 - 9/15/2018			Prior YTD Period:		1/1/2017 - 9/15/2017			

Prepared by SPD Crime Analysis Office - Monday, September 17, 2018

**NOTE:** SPD moved from UCR to the NIBRS reporting standard on 10/4/16 following the transition to a new RMS System. [Numbers on CompStat reports prior to this date should not be used as a comparison to those on this report.](#) Additional info on these reporting standards can be found on the FBI website: <https://ucr.fbi.gov/nibrs-overview>

This chart represents Preliminary counts of selected crime categories from Police Case Reports. Full statistical analysis to determine the confidence level of this data has not been performed. The % change columns on the preliminary counts differ from the percentage change on the NIBRS crime report, sometimes significantly. The CompStat report is designed for operational use and includes only selected NIBRS categories and coding less complex than full NIBRS rules. Official statistics for these and other NIBRS categories can be found on WASPC & FBI websites once available.





**City of Spokane**  
**Neva-Wood District (P3)**  
**Selected Crime Codes**  
**2018-09-09 to 2018-09-15**  
 Prepared By:  
 Crime Analysis Unit  
 Spokane Police Department

**Legend**

**NIBRS Events**



Criminal Homicide



Rape



Robbery Commercial



Robbery Person



Aggravated Assault



Burglary Residential



Burglary Garage



Burglary Commercial



Vehicle Prowling



Vehicle Theft



Arson



Cases Represent LERMS Crime Codes  
 Points may indicate multiple events  
 Note: Veh Prowl is only Larceny displayed

For Additional Information on  
 Incidents pertaining to an  
 Area, Trend, or Pattern  
 Contact Information Analysis

0 0.2 0.4 0.8 Miles



**THIS IS NOT A LEGAL DOCUMENT:**  
 The information shown on this map is compiled  
 from various sources and is subject to constant  
 revision. Information shown on this map should  
 not be used to determine the location of facilities  
 in relationship to property lines, section lines,  
 streets, etc.

Sunday - Saturday

NE - Neva-Wood District (P3)

9/9/2018 TO 9/15/2018



<u>A/C</u>	<u>Offense Statute</u>	<u>Address</u>	<u>Reported Date</u>	<u>Dist</u>
A	THEFT-3D (Shoplifting)	9720 N DIVISION ST	9/15/2018	P3
<b><u>SPB3NL</u></b>				
C	ARSON-1D	5600 N LIDGERWOOD ST	9/15/2018	P4
C	BURGLARY 1D RESIDENTIAL	8100 N WILDING DR	9/10/2018	P3
C	BURGLARY 2D FENCED AREA	600 E MAGNESIUM RD	9/10/2018	P3
C	BURGLARY 2D GARAGE	500 E WEDGEWOOD AVE	9/9/2018	P4
A	BURGLARY-RESIDENTIAL	500 E GLASS AVE	9/9/2018	P3
C	BURGLARY-RESIDENTIAL	6200 N LIDGERWOOD ST	9/9/2018	P1
C	MAIL THEFT (From a Building)	0 E WEILE AVE	9/10/2018	P3
C	RAPE OF A CHILD-1D (RAPE)		9/9/2018	P4
C	RAPE-1ST DEG (RAPE)		9/15/2018	P4
C	RETAIL THEFT W/ SPECIAL CIRCUMSTANCES	6700 N DIVISION ST	9/10/2018	P3
C	ROBBERY 2D PERSON (NOT PURSE SNATCHING)	600 E HEROEY AVE	9/10/2018	P4
A	THEFT OF MOTOR VEHICLE	7500 N MAGNOLIA CT	9/9/2018	P3
C	THEFT OF MOTOR VEHICLE	1000 E COZZA DR	9/10/2018	P3
C	THEFT OF MOTOR VEHICLE	300 E BRIDGEPORT AVE	9/11/2018	P3
C	THEFT OF MOTOR VEHICLE	900 E COURTLAND AVE	9/12/2018	P4
C	THEFT OF MOTOR VEHICLE	500 E PRINCETON AVE	9/12/2018	P4
C	THEFT OF MOTOR VEHICLE	400 E RICH AVE	9/12/2018	P3
C	THEFT OF MOTOR VEHICLE	6900 N CINCINNATI ST	9/14/2018	P3
C	THEFT OF MOTOR VEHICLE	1000 E COZZA DR	9/15/2018	P4
C	THEFT(FIREARM) (From Motor Vehicle)	1200 E LYONS AVE	9/10/2018	P3
C	THEFT-1D (All Other Thefts)	1200 E FRANCIS AVE	9/14/2018	P4
C	THEFT-2D (All Other Thefts)	7400 N LIDGERWOOD ST	9/9/2018	P3
C	THEFT-2D (All Other Thefts)	8900 N COLTON ST	9/12/2018	P3
C	THEFT-2D (From Building)	600 E LYONS AVE	9/12/2018	P3
C	THEFT-2D (From Building)	700 E HOUSTON AVE	9/15/2018	P3
C	THEFT-2D (From Motor Vehicle)	1700 E CALKINS AVE	9/10/2018	P3
C	THEFT-2D (From Motor Vehicle)	9200 N COLTON ST	9/11/2018	P3
C	THEFT-2D (From Motor Vehicle)	1200 E CROWN AVE	9/14/2018	P3
C	THEFT-2D (From Motor Vehicle)	7400 N HAMILTON ST	9/14/2018	P3
C	THEFT-3D (All Other Thefts)	700 E JOSEPH AVE	9/11/2018	P3
A	THEFT-3D (All Other Thefts)	6400 N DIVISION ST	9/11/2018	P3
C	THEFT-3D (All Other Thefts)	500 E CROWN AVE	9/13/2018	P3
C	THEFT-3D (All Other Thefts)	400 E MAGNESIUM RD	9/13/2018	P3
C	THEFT-3D (All Other Thefts)	1300 E WABASH AVE	9/14/2018	P3
C	THEFT-3D (All Other Thefts)	6500 N NEVADA ST	9/15/2018	P3
C	THEFT-3D (From Building)	4700 N DIVISION ST	9/10/2018	P3

For protection of victim privacy, the entire address on sexual assault crimes has been redacted.

<b>A/C</b>	<b>Offense Statute</b>	<b>Address</b>	<b>Reported Date</b>	<b>Dist</b>
C	THEFT-3D (From Building)	900 E WALTON AVE	9/11/2018	P3
C	THEFT-3D (From Building)	1200 E DALTON AVE	9/12/2018	P3
C	THEFT-3D (From Building)	300 E WEDGEWOOD AVE	9/15/2018	P3
A	THEFT-3D (From Motor Vehicle)	1700 E LINCOLN RD	9/9/2018	P3
A	THEFT-3D (From Motor Vehicle)	6000 N MAYFAIR ST	9/10/2018	P2
C	THEFT-3D (From Motor Vehicle)	4700 N DIVISION ST	9/11/2018	P3
C	THEFT-3D (From Motor Vehicle)	8800 N HILL N DALE ST	9/12/2018	P4
C	THEFT-3D (From Motor Vehicle)	1000 E HEROY AVE	9/12/2018	P3
A	THEFT-3D (From Motor Vehicle)	5900 N PERRY ST	9/12/2018	P3
C	THEFT-3D (From Motor Vehicle)	6100 N LIDGERWOOD ST	9/13/2018	P3
C	THEFT-3D (From Motor Vehicle)	200 E EVERETT AVE	9/14/2018	P2
C	THEFT-3D (From Motor Vehicle)	5800 N DIVISION ST	9/14/2018	P3
C	THEFT-3D (From Motor Vehicle)	900 E BEACON AVE	9/15/2018	P3
C	THEFT-3D (Motor Vehicle Parts or Accessories)	6900 N WISCOMB ST	9/10/2018	P3
C	THEFT-3D (Motor Vehicle Parts or Accessories)	8100 N DIVISION ST	9/11/2018	P3
C	THEFT-3D (Motor Vehicle Parts or Accessories)	200 E LYONS AVE	9/12/2018	P3
C	THEFT-3D (Motor Vehicle Parts or Accessories)	600 E HEROY AVE	9/13/2018	P2
C	THEFT-3D (Motor Vehicle Parts or Accessories)	600 E HEROY AVE	9/14/2018	P3
C	THEFT-3D (Motor Vehicle Parts or Accessories)	5600 N LIDGERWOOD ST	9/15/2018	P3
C	THEFT-3D (Shoplifting)	5800 N DIVISION ST	9/9/2018	P3
C	THEFT-3D (Shoplifting)	4700 N DIVISION ST	9/10/2018	P3
C	THEFT-3D (Shoplifting)	4700 N DIVISION ST	9/13/2018	P3
C	THEFT-3D (Shoplifting)	9100 N NEWPORT HWY	9/14/2018	P3
C	THEFT-3D (Shoplifting)	6500 N NEVADA ST	9/15/2018	P3
C	THEFT-CITY (From Building)	1200 E HOFFMAN AVE	9/15/2018	P3
C	THEFT-CITY (Shoplifting)	6700 N DIVISION ST	9/10/2018	P3
C	THEFT-CITY (Shoplifting)	6700 N DIVISION ST	9/11/2018	P4
C	THEFT-CITY (Shoplifting)	6600 N DIVISION ST	9/13/2018	P2
C	TMVWOP-2D	900 E COURTLAND AVE	9/12/2018	P4

### **SPB3WH**

C	BURGLARY-RESIDENTIAL	5200 N CRESTLINE ST	9/10/2018	P4
C	BURGLARY-RESIDENTIAL	1600 E CROWN AVE	9/15/2018	P4
C	THEFT OF MOTOR VEHICLE	1600 E CROWN AVE	9/15/2018	P4
C	THEFT-3D (From Building)	5200 N CRESTLINE ST	9/10/2018	P4
C	THEFT-3D (From Motor Vehicle)	N NAPA ST / E EVERETT AVE	9/10/2018	P4
C	THEFT-3D (From Motor Vehicle)	1600 E NEBRASKA AVE	9/11/2018	P4
C	THEFT-3D (Motor Vehicle Parts or Accessories)	1400 E BROAD AVE	9/9/2018	P3



POLICE SUMMARY - Ending: Saturday, September 15, 2018



## NE - Northeast District (P4)

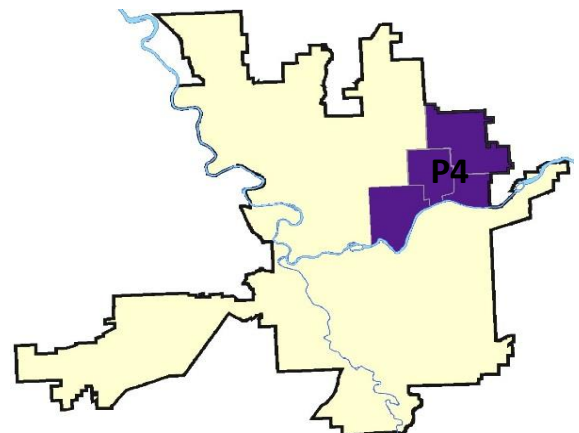
### Preliminary IBR Counts

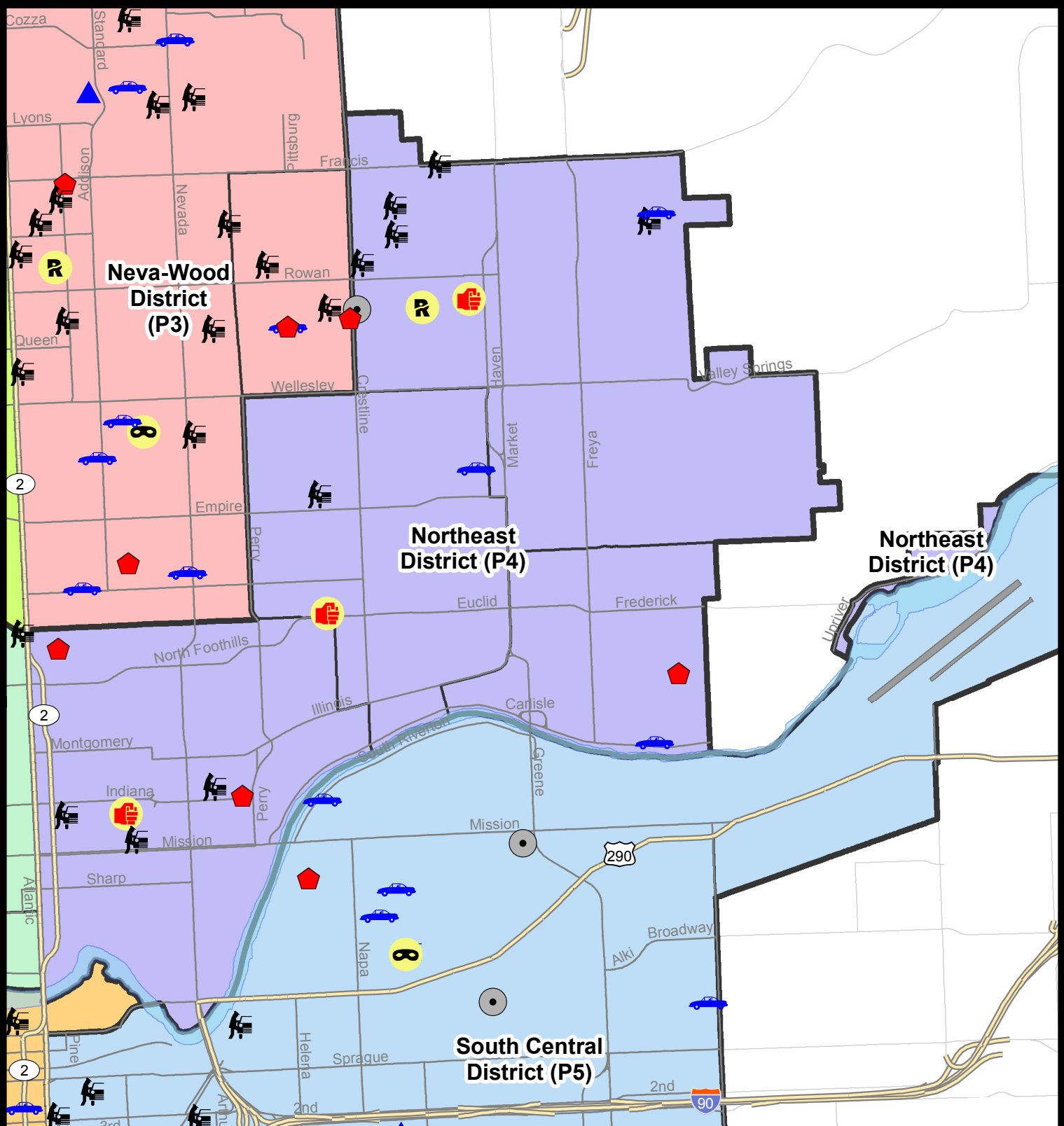
NIBRS Categories (Part 1 Selected)		7 Day Comparison			28 Day Comparison			YTD Comparison		
		Current	Prior	Percent	Current	Prior	Percent	Current	Prior	Percent
Violent	Criminal Homicide	0	0		0	0		2	1	100.00%
	Rape	1	0		5	5	0.00%	37	26	42.31%
	Robbery - Commercial	0	1	-100.00%	3	2	50.00%	14	13	7.69%
	Robbery - Person	0	3	-100.00%	4	6	-33.33%	26	24	8.33%
	Aggravated Assault - Non DV	1	2	-50.00%	8	10	-20.00%	73	47	55.32%
	Aggravated Assault - DV	2	0		4	4	0.00%	56	42	33.33%
Violent Total:		4	6	-33.33%	24	27	-11.11%	208	153	35.95%
Property	Burglary - Residential	3	5	-40.00%	12	17	-29.41%	143	114	25.44%
	Burglary Garage	0	1	-100.00%	5	4	25.00%	59	55	7.27%
	Burglary Commercial	1	0		6	5	20.00%	45	44	2.27%
	Larceny	42	33	27.27%	152	154	-1.30%	1292	1176	9.86%
	Vehicle Theft	3	8	-62.50%	30	32	-6.25%	251	213	17.84%
	Arson	0	0		0	2	-100.00%	8	7	14.29%
Property Total:		49	47	4.26%	205	214	-4.21%	1798	1609	11.75%
Preliminary Part 1 Crime Totals:		53	53	0.00%	229	241	-4.98%	2006	1762	13.85%
Current 7 Day Period:		9/9/2018 - 9/15/2018			Prior 7 Day Period:		9/2/2018 - 9/8/2018			
Current 28 Day Period:		8/19/2018 - 9/15/2018			Prior 28 Day Period:		7/22/2018 - 8/18/2018			
Current YTD Day Period:		1/1/2018 - 9/15/2018			Prior YTD Period:		1/1/2017 - 9/15/2017			

Prepared by SPD Crime Analysis Office - Monday, September 17, 2018

**NOTE:** SPD moved from UCR to the NIBRS reporting standard on 10/4/16 following the transition to a new RMS System. [Numbers on CompStat reports prior to this date should not be used as a comparison to those on this report.](#) Additional info on these reporting standards can be found on the FBI website: <https://ucr.fbi.gov/nibrs-overview>

This chart represents Preliminary counts of selected crime categories from Police Case Reports. Full statistical analysis to determine the confidence level of this data has not been performed. The % change columns on the preliminary counts differ from the percentage change on the NIBRS crime report, sometimes significantly. The CompStat report is designed for operational use and includes only selected NIBRS categories and coding less complex than full NIBRS rules. Official statistics for these and other NIBRS categories can be found on WASPC & FBI websites once available.





## City of Spokane

### Northeast District (P4)

### Selected Crime Codes

2018-09-09 to 2018-09-15

Prepared By:  
Crime Analysis Unit  
Spokane Police Department

#### Legend

##### NIBRS Events



Criminal Homicide



Rape



Robbery Commercial



Robbery Person



Aggravated Assault



Burglary Residential



Burglary Garage



Burglary Commercial



Vehicle Prowling



Vehicle Theft



Arson



Cases Represent LERMS Crime Codes  
Points may indicate multiple events  
Note: Veh Prowl is only Larceny displayed

For Additional Information on  
Incidents pertaining to an  
Area, Trend, or Pattern  
Contact Information Analysis

0 0.2 0.4 0.8 Miles



THIS IS NOT A LEGAL DOCUMENT:  
The information shown on this map is compiled  
from various sources and is subject to constant  
revision. Information shown on this map should  
not be used to determine the location of facilities  
in relationship to property lines, section lines,  
streets, etc.

Sunday - Saturday

NE - Northeast District (P4)

9/9/2018 TO 9/15/2018



<u>A/C</u>	<u>Offense Statute</u>	<u>Address</u>	<u>Reported Date</u>	<u>Dist</u>
<b><u>SPB4BE</u></b>				
C	ASSAULT-2D	1800 E DALTON AVE	9/13/2018	P4
C	THEFT OF MOTOR VEHICLE	4100 N REGAL ST	9/10/2018	P4
C	THEFT-2D (All Other Thefts)	E ILLINOIS AVE / N CRESTLINE ST	9/12/2018	P4
C	THEFT-3D (All Other Thefts)	1800 E PROVIDENCE AVE	9/9/2018	P4
C	THEFT-3D (All Other Thefts)	2200 E PROVIDENCE AVE	9/14/2018	P4
C	THEFT-3D (From Motor Vehicle)	3900 N MAGNOLIA ST	9/12/2018	P4
C	THEFT-3D (Shoplifting)	3900 N MARKET ST	9/11/2018	P4
C	THEFT-3D (Shoplifting)	3900 N MARKET ST	9/11/2018	P4
C	THEFT-3D (Shoplifting)	3900 N MARKET ST	9/11/2018	P4
C	THEFT-3D (Shoplifting)	3900 N MARKET ST	9/11/2018	P4
C	THEFT-3D (Shoplifting)	3900 N MARKET ST	9/14/2018	P2
	THEFT-CITY (Shoplifting)	4100 N REGAL ST	9/11/2018	P4
<b><u>SPB4HI</u></b>				
C	ASSAULT-2D	2900 E EVERETT AVE	9/11/2018	P4
C	BURGLARY 2D COMMERCIAL	2100 E EVERETT AVE	9/15/2018	P4
A	BURGLARY 2D FENCED AREA	3800 E BROAD AVE	9/11/2018	P4
	RAPE OF A CHILD-3D (RAPE)		9/12/2018	P4
C	THEFT OF MOTOR VEHICLE	E CENTRAL AVE / N FLORIDA ST	9/9/2018	P4
C	THEFT-2D (From Building)	4000 N MARKET ST	9/12/2018	P4
C	THEFT-2D (From Motor Vehicle)	2100 E NEBRASKA AVE	9/9/2018	P4
C	THEFT-2D (From Motor Vehicle)	2400 E COLUMBIA AVE	9/10/2018	P4
C	THEFT-2D (From Motor Vehicle)	4100 E CENTRAL AVE	9/13/2018	P4
A	THEFT-3D (All Other Thefts)	2700 E WABASH AVE	9/9/2018	P4
C	THEFT-3D (All Other Thefts)	3900 N MARKET ST	9/12/2018	P4
C	THEFT-3D (All Other Thefts)	3900 E LONGFELLOW AVE	9/12/2018	P4
C	THEFT-3D (All Other Thefts)	5000 N NELSON ST	9/13/2018	P4
C	THEFT-3D (All Other Thefts)	5000 N CRESTLINE ST	9/15/2018	P4
C	THEFT-3D (From Building)	2800 E QUEEN AVE	9/15/2018	P4
C	THEFT-3D (From Motor Vehicle)	2400 E BISMARCK AVE	9/10/2018	P4
C	THEFT-3D (From Motor Vehicle)	N LACEY ST / E FRANCIS AVE	9/12/2018	P4
<b><u>SPB4LO</u></b>				
C	ASSAULT-2D	500 E NORA AVE	9/12/2018	P4
C	BURGLARY-RESIDENTIAL	100 E CLEVELAND AVE	9/10/2018	P4
C	BURGLARY-RESIDENTIAL	1200 E INDIANA AVE	9/10/2018	P4
C	MAIL THEFT (All Others)	300 E BALDWIN AVE	9/12/2018	P4
C	THEFT-2D (All Other Thefts)	600 E SINTO AVE	9/9/2018	P4
C	THEFT-2D (All Other Thefts)	700 N DIVISION ST	9/11/2018	P4

For protection of victim privacy, the entire address on sexual assault crimes has been redacted.

<b>A/C</b>	<b>Offense Statute</b>	<b>Address</b>	<b>Reported Date</b>	<b>Dist</b>
C	THEFT-2D (All Other Thefts)	500 E BOONE AVE	9/11/2018	P4
C	THEFT-2D (From Building)	1200 E INDIANA AVE	9/10/2018	P4
C	THEFT-2D (From Building)	600 E INDIANA AVE	9/13/2018	P4
C	THEFT-2D (From Motor Vehicle)	1000 E BALDWIN AVE	9/10/2018	P4
C	THEFT-3D (All Other Thefts)	300 E BALDWIN AVE	9/12/2018	P4
C	THEFT-3D (All Other Thefts)	400 E INDIANA AVE	9/14/2018	P2
C	THEFT-3D (All Other Thefts)	2200 N DAKOTA ST	9/15/2018	P4
C	THEFT-3D (From Building)	600 E FAIRVIEW AVE	9/15/2018	P4
C	THEFT-3D (From Motor Vehicle)	100 E NORA AVE	9/9/2018	P4
A	THEFT-3D (From Motor Vehicle)	1600 N STANDARD ST	9/10/2018	P4
C	THEFT-3D (Shoplifting)	900 E MISSION AVE	9/10/2018	P4
C	THEFT-3D (Shoplifting)	900 E MISSION AVE	9/12/2018	P4
C	THEFT-CITY (Shoplifting)	200 E NORTH FOOTHILLS DR	9/9/2018	P4
C	THEFT-CITY (Shoplifting)	200 E NORTH FOOTHILLS DR	9/9/2018	P4
C	THEFT-CITY (Shoplifting)	200 E NORTH FOOTHILLS DR	9/10/2018	P1

#### **SPB4MI**

C	BURGLARY-RESIDENTIAL	4100 E MARIETTA AVE	9/10/2018	P4
C	THEFT OF MOTOR VEHICLE	3900 E UPRIVER DR	9/9/2018	
C	THEFT-3D (Motor Vehicle Parts or Accessories)	3300 E CARLISLE AVE	9/10/2018	P4

# SPOKANE POLICE DEPARTMENT



## **SOUTH** **Police Service Area**

### PSA Commander

**Captain Tracie Meidl**

**South Central District (P5)**

**Southeast District (P6)**

**Southwest District (P7)**



POLICE SUMMARY - Ending: Saturday, September 15, 2018

## ***SOUTH PRECINCT (P5, P6, and P7)***



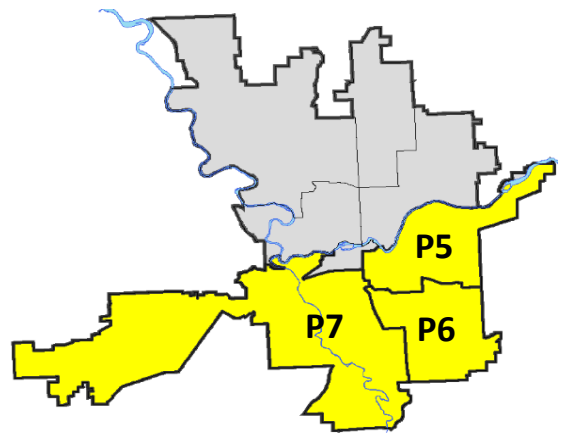
### Preliminary IBR Counts

NIBRS Categories (Part 1 Selected)		7 Day Comparison			28 Day Comparison			YTD Comparison		
		Current	Prior	Percent	Current	Prior	Percent	Current	Prior	Percent
Violent	Criminal Homicide	0	0		0	0		1	1	0.00%
	Rape	1	1	0.00%	6	5	20.00%	58	50	16.00%
	Robbery - Commercial	0	1	-100.00%	2	2	0.00%	12	11	9.09%
	Robbery - Person	1	0		2	11	-81.82%	41	39	5.13%
	Aggravated Assault - Non DV	4	5	-20.00%	13	22	-40.91%	130	97	34.02%
	Aggravated Assault - DV	2	1	100.00%	7	15	-53.33%	93	60	55.00%
Violent Total:		8	8	0.00%	30	55	-45.45%	335	258	29.84%
Property	Burglary - Residential	13	8	62.50%	37	38	-2.63%	277	310	-10.65%
	Burglary Garage	5	3	66.67%	27	11	145.45%	122	172	-29.07%
	Burglary Commercial	5	3	66.67%	20	12	66.67%	114	101	12.87%
	Larceny	64	74	-13.51%	294	317	-7.26%	2319	2761	-16.01%
	Vehicle Theft	8	4	100.00%	29	31	-6.45%	347	457	-24.07%
	Arson	0	0		0	0		9	15	-40.00%
Property Total:		95	92	3.26%	407	409	-0.49%	3188	3816	-16.46%
Preliminary Part 1 Crime Totals:		103	100	3.00%	437	464	-5.82%	3523	4074	-13.52%
Current 7 Day Period:		9/9/2018 - 9/15/2018			Prior 7 Day Period:		9/2/2018 - 9/8/2018			
Current 28 Day Period:		8/19/2018 - 9/15/2018			Prior 28 Day Period:		7/22/2018 - 8/18/2018			
Current YTD Day Period:		1/1/2018 - 9/15/2018			Prior YTD Period:		1/1/2017 - 9/15/2017			

Prepared by SPD Crime Analysis Office - Monday, September 17, 2018

**NOTE:** SPD moved from UCR to the NIBRS reporting standard on 10/4/16 following the transition to a new RMS System. [Numbers on CompStat reports prior to this date should not be used as a comparison to those on this report.](#) Additional info on these reporting standards can be found on the FBI website: <https://ucr.fbi.gov/nibrs-overview>

This chart represents Preliminary counts of selected crime categories from Police Case Reports. Full statistical analysis to determine the confidence level of this data has not been performed. The % change columns on the preliminary counts differ from the percentage change on the NIBRS crime report, sometimes significantly. The CompStat report is designed for operational use and includes only selected NIBRS categories and coding less complex than full NIBRS rules. Official statistics for these and other NIBRS categories can be found on WASPC & FBI websites once available.



POLICE SUMMARY - Ending: Saturday, September 15, 2018



## SE - South Central District (P5)

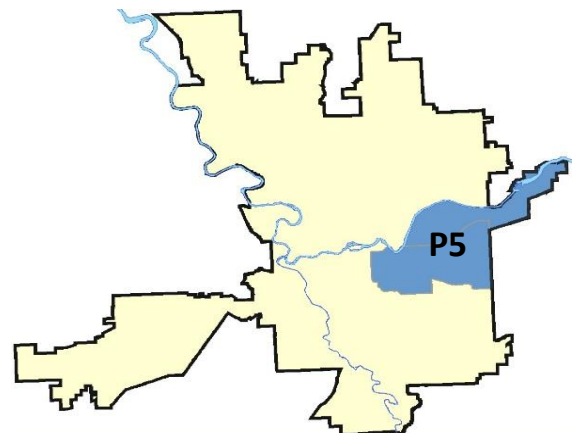
### Preliminary IBR Counts

NIBRS Categories (Part 1 Selected)		7 Day Comparison			28 Day Comparison			YTD Comparison		
		Current	Prior	Percent	Current	Prior	Percent	Current	Prior	Percent
<b>Violent</b>	Criminal Homicide	0	0		0	0		1	0	
	Rape	0	0		3	3	0.00%	23	17	35.29%
	Robbery - Commercial	0	1	-100.00%	2	1	100.00%	7	6	16.67%
	Robbery - Person	1	0		2	7	-71.43%	21	24	-12.50%
	Aggravated Assault - Non DV	0	1	-100.00%	3	9	-66.67%	56	50	12.00%
	Aggravated Assault - DV	1	0		3	7	-57.14%	41	29	41.38%
<b>Violent Total:</b>		2	2	0.00%	13	27	-51.85%	149	126	18.25%
<b>Property</b>	Burglary - Residential	3	3	0.00%	13	12	8.33%	97	106	-8.49%
	Burglary Garage	2	1	100.00%	6	2	200.00%	40	37	8.11%
	Burglary Commercial	2	2	0.00%	14	10	40.00%	76	64	18.75%
	Larceny	19	28	-32.14%	114	119	-4.20%	927	970	-4.43%
	Vehicle Theft	4	3	33.33%	16	17	-5.88%	148	213	-30.52%
	Arson	0	0		0	0		4	2	100.00%
<b>Property Total:</b>		30	37	-18.92%	163	160	1.88%	1292	1392	-7.18%
<b>Preliminary Part 1 Crime Totals:</b>		32	39	-17.95%	176	187	-5.88%	1441	1518	-5.07%
<b>Current 7 Day Period:</b>		9/9/2018 - 9/15/2018			<b>Prior 7 Day Period:</b>		9/2/2018 - 9/8/2018			
<b>Current 28 Day Period:</b>		8/19/2018 - 9/15/2018			<b>Prior 28 Day Period:</b>		7/22/2018 - 8/18/2018			
<b>Current YTD Day Period:</b>		1/1/2018 - 9/15/2018			<b>Prior YTD Period:</b>		1/1/2017 - 9/15/2017			

Prepared by SPD Crime Analysis Office - Monday, September 17, 2018

**NOTE:** SPD moved from UCR to the NIBRS reporting standard on 10/4/16 following the transition to a new RMS System. [Numbers on CompStat reports prior to this date should not be used as a comparison to those on this report.](#) Additional info on these reporting standards can be found on the FBI website: <https://ucr.fbi.gov/nibrs-overview>

This chart represents Preliminary counts of selected crime categories from Police Case Reports. Full statistical analysis to determine the confidence level of this data has not been performed. The % change columns on the preliminary counts differ from the percentage change on the NIBRS crime report, sometimes significantly. The CompStat report is designed for operational use and includes only selected NIBRS categories and coding less complex than full NIBRS rules. Official statistics for these and other NIBRS categories can be found on WASPC & FBI websites once available.







Sunday - Saturday

9/9/2018 TO 9/15/2018

SE - South Central District (P5)



<b>A/C</b>	<b>Offense Statute</b>	<b>Address</b>	<b>Reported Date</b>	<b>Dist</b>
<b><u>SPC5EC</u></b>				
C	ASSAULT-2D	600 S HAVEN ST	9/10/2018	P6
C	BURGLARY 2D COMMERCIAL	2800 E FERRY AVE	9/10/2018	P6
C	BURGLARY 2D GARAGE	2200 E 4TH AVE	9/9/2018	P5
C	BURGLARY 2D GARAGE	2100 E HARTSON AVE	9/12/2018	P5
C	BURGLARY-RESIDENTIAL	700 E 9TH AVE	9/12/2018	P6
C	BURGLARY-RESIDENTIAL	1800 E 6TH AVE	9/15/2018	P6
C	THEFT OF MOTOR VEHICLE	300 N HAVANA ST	9/15/2018	P5
C	THEFT-2D (All Other Thefts)	3200 E 5TH AVE	9/13/2018	P5
C	THEFT-2D (From Motor Vehicle)	900 E 3RD AVE	9/9/2018	P5
C	THEFT-2D (From Motor Vehicle)	1200 E FRONT AVE	9/11/2018	P4
C	THEFT-2D (From Motor Vehicle)	100 S SPOKANE ST	9/14/2018	P5
C	THEFT-3D (All Other Thefts)	100 S DIVISION ST	9/9/2018	P5
C	THEFT-3D (All Other Thefts)	2200 E 5TH AVE	9/11/2018	P5
C	THEFT-3D (All Other Thefts)	1300 E 13TH AVE	9/14/2018	P5
C	THEFT-3D (From Building)	2400 E HARTSON AVE	9/14/2018	P5
C	THEFT-3D (From Motor Vehicle)	100 S DIVISION ST	9/15/2018	P5
C	THEFT-3D (Shoplifting)	400 S THOR ST	9/9/2018	P5
C	THEFT-3D (Shoplifting)	4100 E SPRAGUE AVE	9/13/2018	P5
C	THEFT-CITY (All Other Thefts)	100 N DIVISION ST	9/12/2018	P8
C	THEFT-CITY (Shoplifting)	100 S DIVISION ST	9/14/2018	P5
<b><u>SPC5GP</u></b>				
C	BURGLARY 2D COMMERCIAL	1400 N FISKE ST	9/11/2018	P6
C	BURGLARY-RESIDENTIAL	1200 N MADELIA ST	9/11/2018	P6
C	ROBBERY 1D PERSON (NOT PURSE SNATCHING)	700 N STONE ST	9/9/2018	P5
C	THEFT OF MOTOR VEHICLE	1700 E SOUTH RIVERTON AVE	9/11/2018	P6
	THEFT-2D (All Other Thefts)	2200 E SINTO AVE	9/10/2018	P5
C	THEFT-2D (From Motor Vehicle)	2300 E BROADWAY AVE	9/12/2018	P5
C	THEFT-3D (All Other Thefts)	900 N PERRY ST	9/14/2018	P5
C	THEFT-3D (From Building)	1300 N MADELIA ST	9/12/2018	P5
C	THEFT-3D (Motor Vehicle Parts or Accessories)	1400 N GREENE ST	9/12/2018	P5
C	THEFT-CITY (From Building)	1200 N MADELIA ST	9/11/2018	P6
C	TMVWOP-2D	2100 E CATALDO AVE	9/10/2018	P6
C	TMVWOP-2D	2200 E BOONE AVE	9/12/2018	P6

POLICE SUMMARY - Ending: Saturday, September 15, 2018



## SE - Southeast District (P6)

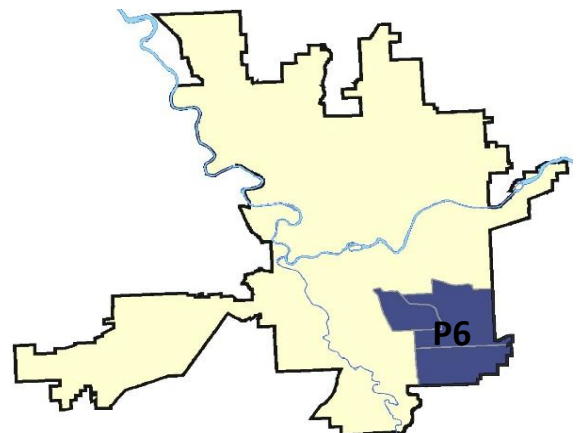
### Preliminary IBR Counts

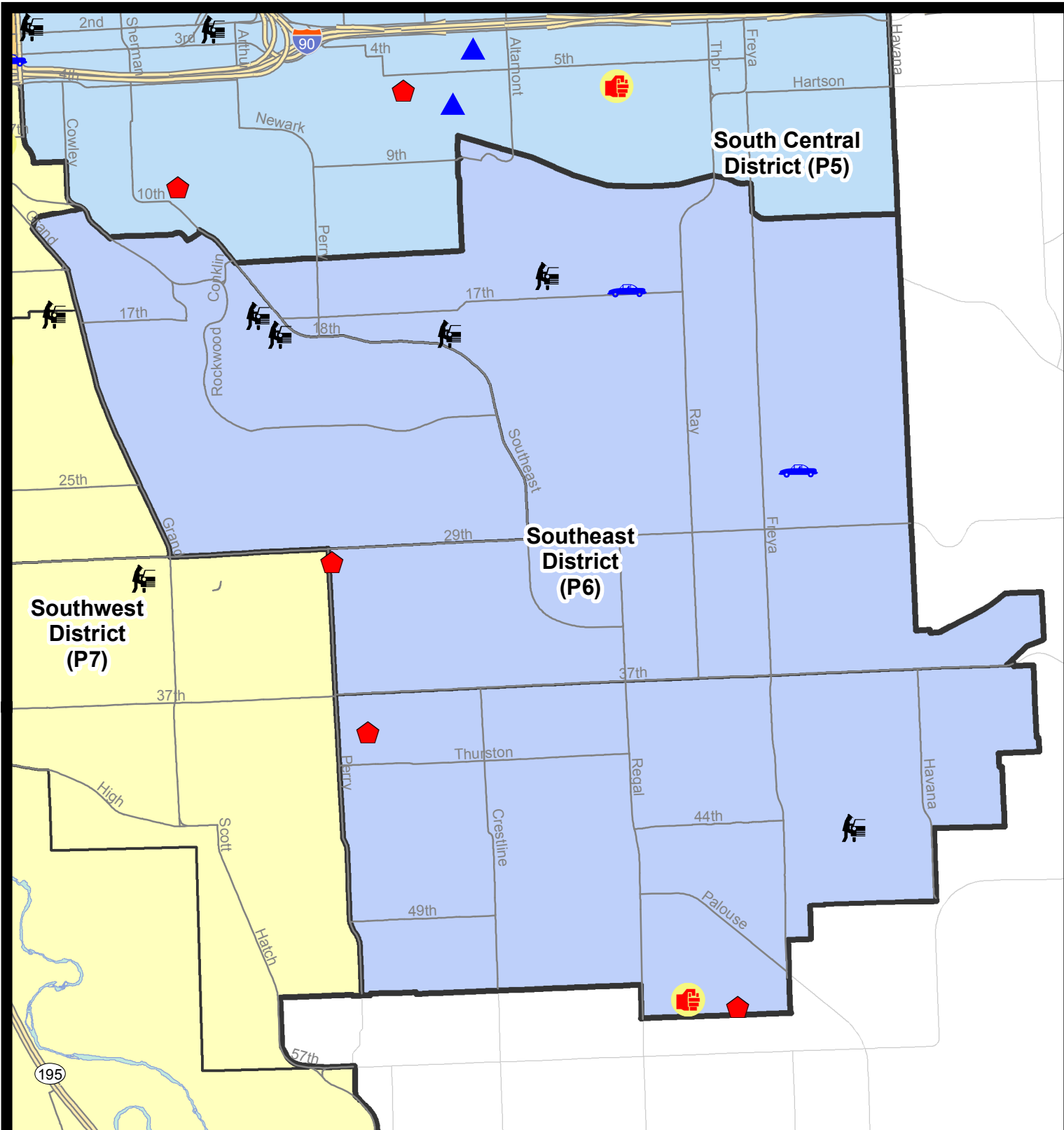
NIBRS Categories (Part 1 Selected)		7 Day Comparison			28 Day Comparison			YTD Comparison		
		Current	Prior	Percent	Current	Prior	Percent	Current	Prior	Percent
<b>Violent</b>	Criminal Homicide	0	0		0	0		0	0	
	Rape	0	0		0	0		12	15	-20.00%
	Robbery - Commercial	0	0		0	0		2	3	-33.33%
	Robbery - Person	0	0		0	0		4	7	-42.86%
	Aggravated Assault - Non DV	3	0		3	5	-40.00%	28	16	75.00%
	Aggravated Assault - DV	0	0		2	4	-50.00%	22	12	83.33%
<b>Violent Total:</b>		3	0		5	9	-44.44%	68	53	28.30%
<b>Property</b>	Burglary - Residential	3	1	200.00%	6	9	-33.33%	74	89	-16.85%
	Burglary Garage	0	1	-100.00%	10	1	900.00%	24	63	-61.90%
	Burglary Commercial	0	0		0	1	-100.00%	10	7	42.86%
	Larceny	19	23	-17.39%	77	65	18.46%	529	703	-24.75%
	Vehicle Theft	2	0		5	3	66.67%	57	87	-34.48%
	Arson	0	0		0	0		3	5	-40.00%
<b>Property Total:</b>		24	25	-4.00%	98	79	24.05%	697	954	-26.94%
<b>Preliminary Part 1 Crime Totals:</b>		27	25	8.00%	103	88	17.05%	765	1007	-24.03%
<b>Current 7 Day Period:</b>		9/9/2018 - 9/15/2018			<b>Prior 7 Day Period:</b>		9/2/2018 - 9/8/2018			
<b>Current 28 Day Period:</b>		8/19/2018 - 9/15/2018			<b>Prior 28 Day Period:</b>		7/22/2018 - 8/18/2018			
<b>Current YTD Day Period:</b>		1/1/2018 - 9/15/2018			<b>Prior YTD Period:</b>		1/1/2017 - 9/15/2017			

Prepared by SPD Crime Analysis Office - Monday, September 17, 2018

**NOTE:** SPD moved from UCR to the NIBRS reporting standard on 10/4/16 following the transition to a new RMS System. [Numbers on CompStat reports prior to this date should not be used as a comparison to those on this report.](#) Additional info on these reporting standards can be found on the FBI website: <https://ucr.fbi.gov/nibrs-overview>

This chart represents Preliminary counts of selected crime categories from Police Case Reports. Full statistical analysis to determine the confidence level of this data has not been performed. The % change columns on the preliminary counts differ from the percentage change on the NIBRS crime report, sometimes significantly. The CompStat report is designed for operational use and includes only selected NIBRS categories and coding less complex than full NIBRS rules. Official statistics for these and other NIBRS categories can be found on WASPC & FBI websites once available.





**City of Spokane**  
**Southeast District (P6)**  
**Selected Crime Codes**  
**2018-09-09 to 2018-09-15**  
 Prepared By:  
 Crime Analysis Unit  
 Spokane Police Department

**Legend**

**NIBRS Events**

Criminal Homicide	Robbery Person	Burglary Commercial
Rape	Aggravated Assault	Vehicle Prowling
Robbery Commercial	Burglary Residential	Vehicle Theft
	Burglary Garage	Arson

*Cases Represent LERMS Crime Codes  
 Points may indicate multiple events  
 Note: Veh Prowl is only Larceny displayed*

*For Additional Information on Incidents pertaining to an Area, Trend, or Pattern Contact Information Analysis*

0 0.15 0.3 0.6 Miles

**SPokane**

THIS IS NOT A LEGAL DOCUMENT:  
 The information shown on this map is compiled from various sources and is subject to constant revision. Information shown on this map should not be used to determine the location of facilities in relationship to property lines, section lines, streets, etc.

Sunday - Saturday

SE - Southeast District (P6)

9/9/2018 TO 9/15/2018



<b><u>A/C</u></b>	<b><u>Offense Statute</u></b>	<b><u>Address</u></b>	<b><u>Reported Date</u></b>	<b><u>Dist</u></b>
<b><u>SPC6LH</u></b>				
A	BURGLARY-RESIDENTIAL	1400 E 30TH AVE	9/14/2018	P6
C	THEFT OF MOTOR VEHICLE	E 26TH AVE / S REBECCA ST	9/9/2018	P6
C	THEFT OF MOTOR VEHICLE	2900 E 17TH AVE	9/12/2018	P6
C	THEFT-2D (From Building)	2900 E 17TH AVE	9/12/2018	P6
C	THEFT-3D (All Other Thefts)	3100 E 29TH AVE	9/9/2018	P6
C	THEFT-3D (All Other Thefts)	3100 E 36TH AVE	9/10/2018	P6
C	THEFT-3D (All Other Thefts)	3900 E 25TH AVE	9/14/2018	P6
C	THEFT-3D (From Building)	3900 E 19TH AVE	9/14/2018	P6
C	THEFT-3D (From Motor Vehicle)	2500 E GIRARD PL	9/15/2018	P6
C	THEFT-3D (From Motor Vehicle)	2000 E 18TH AVE	9/15/2018	P6
C	THEFT-3D (Shoplifting)	2500 E 29TH AVE	9/13/2018	P6
<b><u>SPC6RW</u></b>				
C	MAIL THEFT (All Others)	500 E 14TH AVE	9/9/2018	P6
C	THEFT-3D (All Other Thefts)	1500 E WOODCLIFF RD	9/10/2018	P6
C	THEFT-3D (From Building)	700 E 26TH AVE	9/10/2018	P6
A	THEFT-3D (From Motor Vehicle)	1000 E 17TH AVE	9/13/2018	P6
C	THEFT-3D (From Motor Vehicle)	1100 E 18TH AVE	9/13/2018	P6
<b><u>SPC6SG</u></b>				
C	ASSAULT - 4D (Weapon Involved)	3200 E 55TH AVE	9/11/2018	P6
C	ASSAULT - 4D (Weapon Involved)	3200 E 55TH AVE	9/11/2018	P6
C	ASSAULT-2D	3200 E 55TH AVE	9/11/2018	P6
A	BURGLARY 1D RESIDENTIAL	3300 E 55TH AVE	9/15/2018	P6
C	BURGLARY-RESIDENTIAL	1500 E 39TH AVE	9/13/2018	P6
C	THEFT-2D (From Building)	5000 S PALOUSE HWY	9/9/2018	P6
C	THEFT-3D (From Building)	4300 S REGAL ST	9/11/2018	P6
C	THEFT-3D (From Motor Vehicle)	4400 S MYRTLE ST	9/10/2018	P5
C	THEFT-CITY (Shoplifting)	4900 S REGAL ST	9/9/2018	P5
C	THEFT-CITY (Shoplifting)	4500 S REGAL ST	9/12/2018	P6
	THEFT-CITY (Shoplifting)	3300 E 55TH AVE	9/13/2018	P6

POLICE SUMMARY - Ending: Saturday, September 15, 2018



## SW - Southwest District (P7)

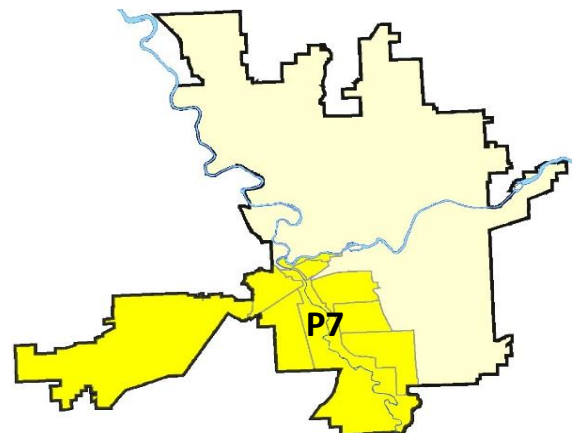
### Preliminary IBR Counts

NIBRS Categories (Part 1 Selected)		7 Day Comparison			28 Day Comparison			YTD Comparison		
		Current	Prior	Percent	Current	Prior	Percent	Current	Prior	Percent
Violent	Criminal Homicide	0	0		0	0		0	1	-100.00%
	Rape	1	1	0.00%	3	2	50.00%	23	18	27.78%
	Robbery - Commercial	0	0		0	1	-100.00%	3	2	50.00%
	Robbery - Person	0	0		0	4	-100.00%	16	8	100.00%
	Aggravated Assault - Non DV	1	4	-75.00%	7	8	-12.50%	46	31	48.39%
	Aggravated Assault - DV	1	1	0.00%	2	4	-50.00%	30	19	57.89%
Violent Total:		3	6	-50.00%	12	19	-36.84%	118	79	49.37%
Property	Burglary - Residential	7	4	75.00%	18	17	5.88%	106	115	-7.83%
	Burglary Garage	3	1	200.00%	11	8	37.50%	58	72	-19.44%
	Burglary Commercial	3	1	200.00%	6	1	500.00%	28	30	-6.67%
	Larceny	26	23	13.04%	103	133	-22.56%	863	1088	-20.68%
	Vehicle Theft	2	1	100.00%	8	11	-27.27%	142	157	-9.55%
	Arson	0	0		0	0		2	8	-75.00%
Property Total:		41	30	36.67%	146	170	-14.12%	1199	1470	-18.44%
Preliminary Part 1 Crime Totals:		44	36	22.22%	158	189	-16.40%	1317	1549	-14.98%
Current 7 Day Period:		9/9/2018 - 9/15/2018			Prior 7 Day Period:		9/2/2018 - 9/8/2018			
Current 28 Day Period:		8/19/2018 - 9/15/2018			Prior 28 Day Period:		7/22/2018 - 8/18/2018			
Current YTD Day Period:		1/1/2018 - 9/15/2018			Prior YTD Period:		1/1/2017 - 9/15/2017			

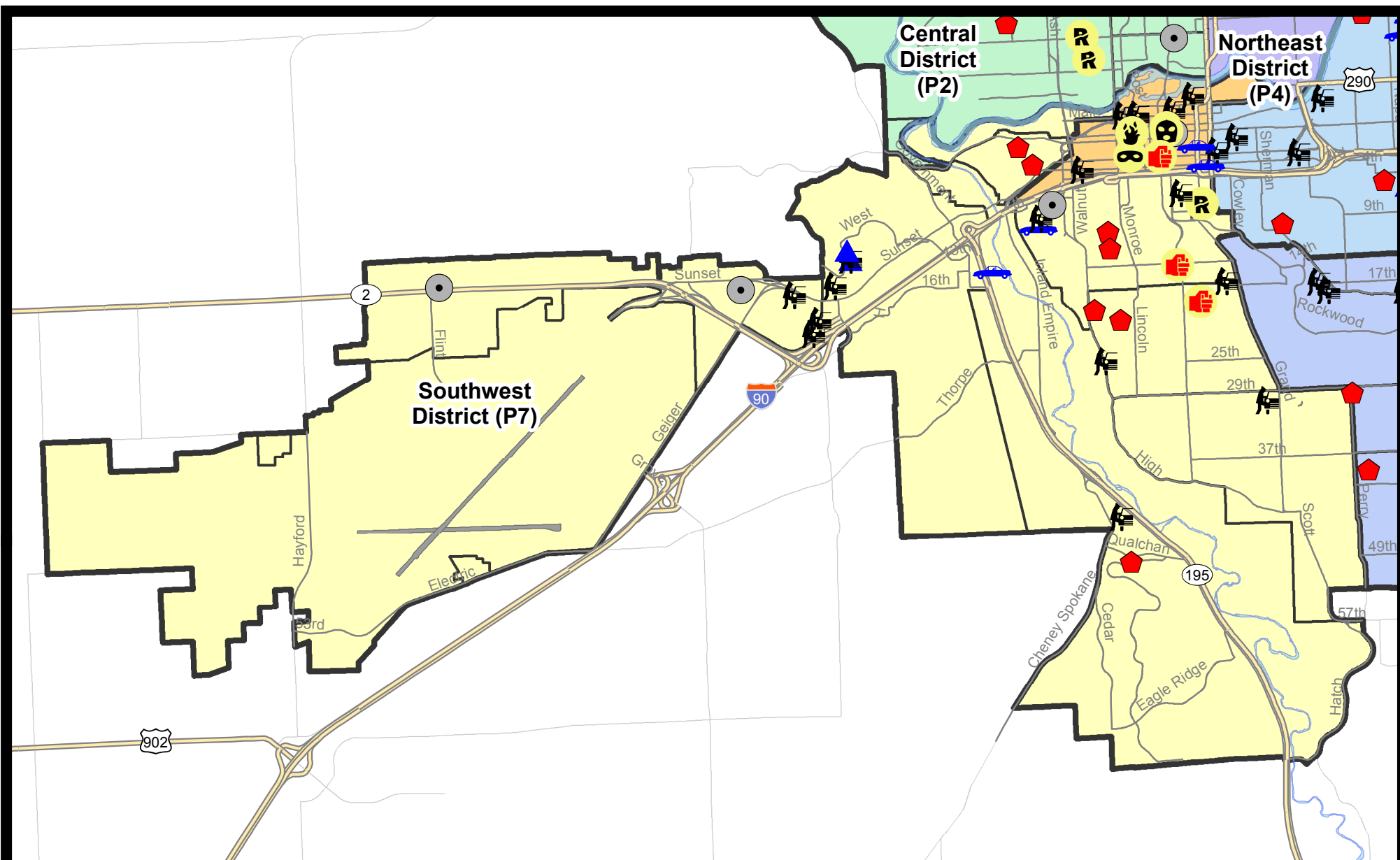
Prepared by SPD Crime Analysis Office - Monday, September 17, 2018

**NOTE:** SPD moved from UCR to the NIBRS reporting standard on 10/4/16 following the transition to a new RMS System. [Numbers on CompStat reports prior to this date should not be used as a comparison to those on this report.](#) Additional info on these reporting standards can be found on the FBI website: <https://ucr.fbi.gov/nibrs-overview>

This chart represents Preliminary counts of selected crime categories from Police Case Reports. Full statistical analysis to determine the confidence level of this data has not been performed. The % change columns on the preliminary counts differ from the percentage change on the NIBRS crime report, sometimes significantly. The CompStat report is designed for operational use and includes only selected NIBRS categories and coding less complex than full NIBRS rules. Official statistics for these and other NIBRS categories can be found on WASPC & FBI websites once available.







**City of Spokane**  
**Southwest District (P7)**  
**Selected**  
**Crime Types**  
**2018-09-09 to 2018-09-15**

Prepared By:  
**Crime Analysis Unit**  
**Spokane Police Department**

**Legend**

**NIBRS Events**



Robbery Commercial

Robbery Person

Aggravated Assault

Burglary Residential

Burglary Garage

Burglary Commercial

Vehicle Prowling

Vehicle Theft

Arson

Cases Represent LERMS Crime Codes  
 Points may indicate multiple events  
 Note: Veh Prowl is only Larceny category displayed



For Additional Information on Incidents  
 pertaining to an Area, Trend, or Pattern  
 Contact Information Analysis

0 0.2 0.4 0.6 0.8 1 1.2 1.4 1.6 Miles



**THIS IS NOT A LEGAL DOCUMENT:**  
 The information shown on this map is compiled  
 from various sources and is subject to constant  
 revision. Information shown on this map should  
 not be used to determine the location of facilities  
 in relationship to property lines, section lines,  
 streets, etc.





Sunday - Saturday

SE - Southwest District (P7)

9/9/2018 TO 9/15/2018



<u>A/C</u>	<u>Offense Statute</u>	<u>Address</u>	<u>Reported Date</u>	<u>Dist</u>
<b><u>SPD7BA</u></b>				
C	BURGLARY-RESIDENTIAL	2000 W 1ST AVE	9/9/2018	P7
A	BURGLARY-RESIDENTIAL	1900 W 2ND AVE	9/15/2018	P7
C	MAIL THEFT (All Others)	2300 W 3RD AVE	9/11/2018	P7
C	THEFT-3D (From Building)	1600 W 2ND AVE	9/15/2018	P7
C	THEFT-3D (Shoplifting)	1900 W SUNSET BLVD	9/11/2018	P7
<b><u>SPD7CH</u></b>				
C	BURGLARY 2D COMMERCIAL	1700 W 7TH AVE	9/13/2018	P7
C	BURGLARY-RESIDENTIAL	1100 W 12TH AVE	9/13/2018	P7
C	BURGLARY-RESIDENTIAL	1100 W 10TH AVE	9/15/2018	P7
C	HARASSMENT (Weapon Involved)	300 W 14TH AVE	9/11/2018	P7
C	RAPE OF A CHILD-1D (RAPE)		9/14/2018	P5
C	THEFT OF MOTOR VEHICLE	1800 W 9TH AVE	9/14/2018	P5
C	THEFT-2D (All Other Thefts)	W 5TH AVE / S MAPLE ST	9/14/2018	P7
C	THEFT-2D (From Building)	1700 W 7TH AVE	9/13/2018	P7
C	THEFT-2D (From Building)	800 W 5TH AVE	9/14/2018	P7
C	THEFT-2D (From Building)	100 W 8TH AVE	9/14/2018	P7
C	THEFT-3D (From Motor Vehicle)	100 W 8TH AVE	9/15/2018	P7
C	THEFT-3D (From Motor Vehicle)	1800 W 8TH AVE	9/15/2018	P7
C	THEFT-3D (From Motor Vehicle)	S BERNARD ST / W 6TH AVE	9/15/2018	P7
<b><u>SPD7CS</u></b>				
C	THEFT-2D (From Motor Vehicle)	400 E 30TH AVE	9/11/2018	P7
C	THEFT-3D (All Other Thefts)	900 E 43RD AVE	9/13/2018	P7
<b><u>SPD7LC</u></b>				
C	BURGLARY-RESIDENTIAL	1100 W LINCOLN BLVD	9/13/2018	P7
C	THEFT OF MOTOR VEHICLE	2400 W 14TH AVE	9/12/2018	P7
C	THEFT-1D (From Building)	7100 S FOREST RIDGE DR	9/10/2018	P7
C	THEFT-2D (Motor Vehicle Parts or Accessories)	4200 S CHENEY SPOKANE RD	9/15/2018	P7
C	THEFT-3D (From Motor Vehicle)	4200 S CHENEY SPOKANE RD	9/15/2018	P7
<b><u>SPD7MC</u></b>				
C	ASSAULT-2D	100 W 19TH AVE	9/13/2018	P7
C	BURGLARY 1D RESIDENTIAL	1800 S ADAMS ST	9/10/2018	P7
C	BURGLARY-RESIDENTIAL	1000 W 20TH AVE	9/11/2018	P7
C	THEFT-2D (From Motor Vehicle)	2400 S ADAMS ST	9/12/2018	P7
C	THEFT-2D (From Motor Vehicle)	1600 S TACOMA ST	9/13/2018	P7
<b><u>SPD7WH</u></b>				
C	BURGLARY 2D GARAGE	1100 S WESTCLIFF PL	9/10/2018	P7

For protection of victim privacy, the entire address on sexual assault crimes has been redacted.

<b>A/C</b>	<b>Offense Statute</b>	<b>Address</b>	<b>Reported Date</b>	<b>Dist</b>
C	BURGLARY 2D GARAGE	1000 S WESTCLIFF PL	9/10/2018	P7
C	BURGLARY 2D GARAGE	1000 S WESTCLIFF PL	9/11/2018	P7
C	THEFT(FIREARM) (From Building)	1500 S RUSTLE ST	9/14/2018	P7
C	THEFT-2D (From Motor Vehicle)	1100 S WESTCLIFF PL	9/10/2018	P7
C	THEFT-2D (From Motor Vehicle)	2000 S ASSEMBLY ST	9/13/2018	P7
C	THEFT-3D (From Building)	2700 W SUNSET BLVD	9/15/2018	P7
C	THEFT-3D (From Motor Vehicle)	1500 S RUSTLE ST	9/10/2018	P7
C	THEFT-3D (From Motor Vehicle)	2000 S ASSEMBLY RD	9/14/2018	P7

### **SPD7WP**

A	BURGLARY 2D COMMERCIAL	1500 S LEWIS ST	9/10/2018	P7
C	BURGLARY 2D COMMERCIAL	9000 W US 2 HWY	9/10/2018	P7
C	THEFT(FIREARM) (From Building)	5700 W SUNSET HWY	9/14/2018	P7
C	THEFT-3D (All Other Thefts)	5600 W SUNSET HWY	9/9/2018	P7
C	THEFT-3D (From Motor Vehicle)	1600 S ROYAL ST	9/14/2018	P4

# SPOKANE POLICE DEPARTMENT

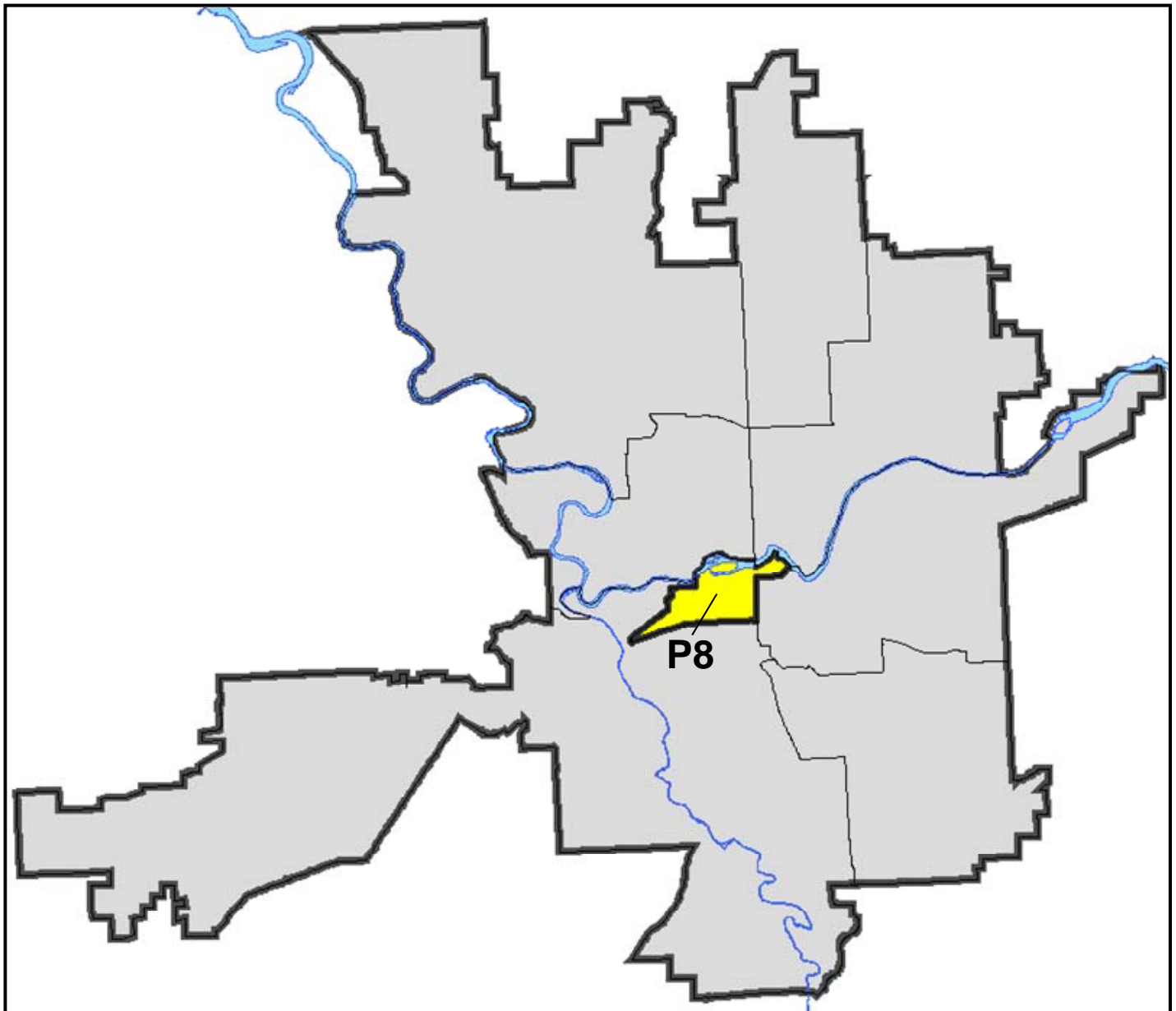
## DOWNTOWN

## Police Service Area



PSA Commander

**Captain David Singley**



POLICE SUMMARY - Ending: Saturday, September 15, 2018

## ***DOWNTOWN PRECINCT (P8)***



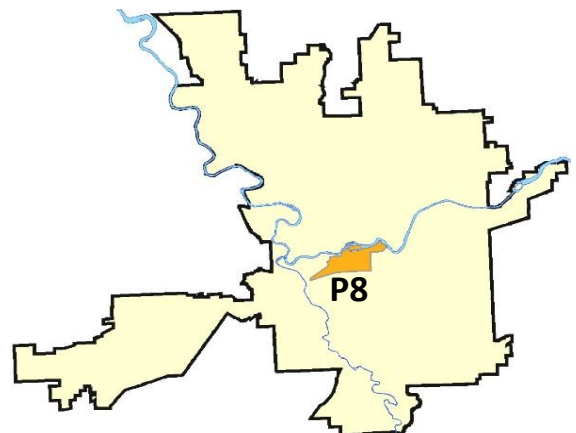
### Preliminary IBR Counts

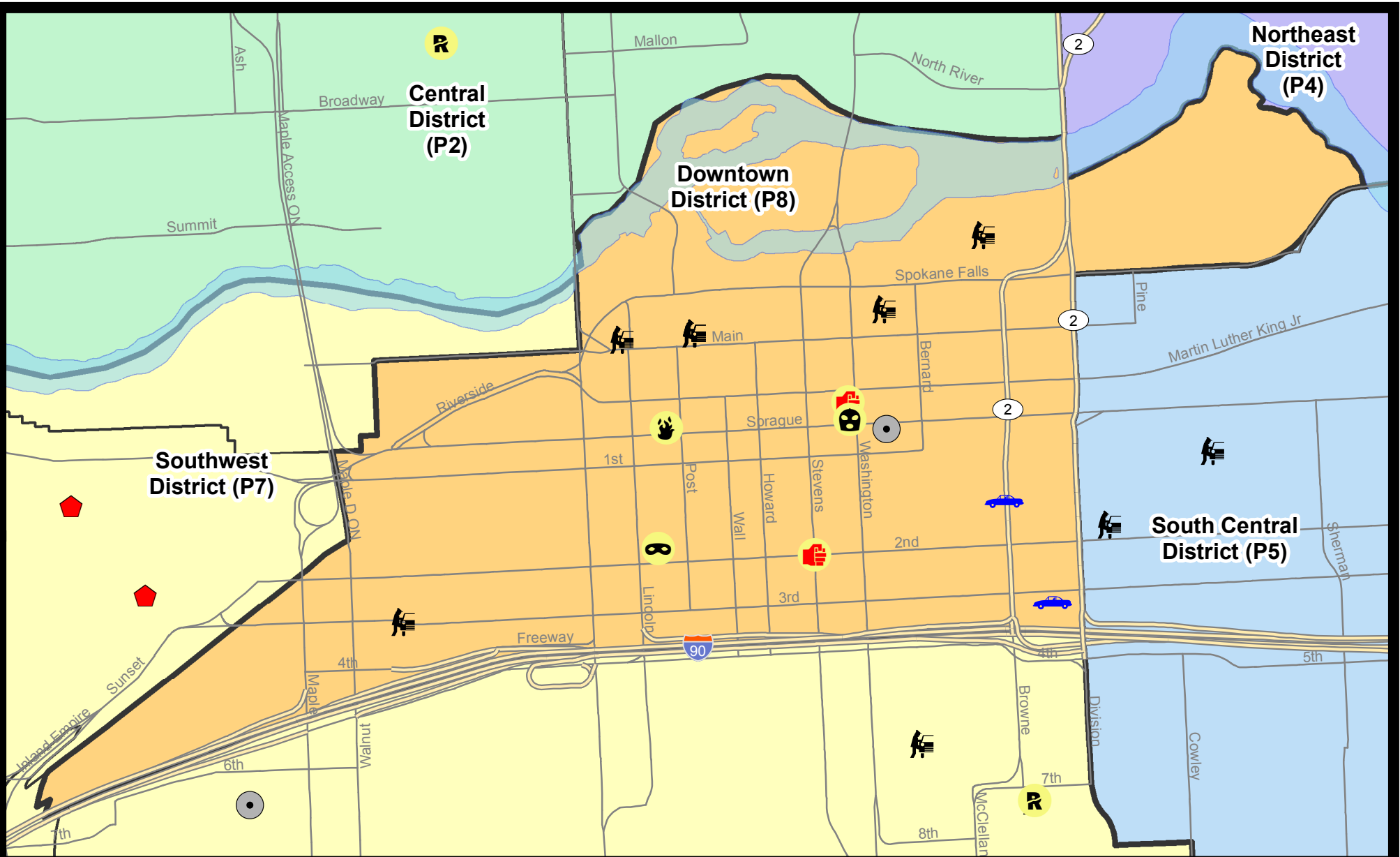
NIBRS Categories (Part 1 Selected)		7 Day Comparison			28 Day Comparison			YTD Comparison		
		Current	Prior	Percent	Current	Prior	Percent	Current	Prior	Percent
<b>Violent</b>	Criminal Homicide	0	0		0	0		0	0	
	Rape	0	0		3	2	50.00%	27	10	170.00%
	Robbery - Commercial	1	0		1	1	0.00%	6	0	
	Robbery - Person	1	1	0.00%	6	3	100.00%	31	27	14.81%
	Aggravated Assault - Non DV	2	2	0.00%	9	7	28.57%	100	69	44.93%
	Aggravated Assault - DV	0	1	-100.00%	1	1	0.00%	16	15	6.67%
<b>Violent Total:</b>		4	4	0.00%	20	14	42.86%	180	121	48.76%
<b>Property</b>	Burglary - Residential	0	1	-100.00%	4	1	300.00%	19	22	-13.64%
	Burglary Garage	0	0		0	0		0	1	-100.00%
	Burglary Commercial	1	2	-50.00%	6	11	-45.45%	48	27	77.78%
	Larceny	25	21	19.05%	104	89	16.85%	849	808	5.07%
	Vehicle Theft	2	2	0.00%	8	3	166.67%	54	39	38.46%
	Arson	1	0		2	2	0.00%	7	0	
<b>Property Total:</b>		29	26	11.54%	124	106	16.98%	977	897	8.92%
<b>Preliminary Part 1 Crime Totals:</b>		33	30	10.00%	144	120	20.00%	1157	1018	13.65%
<b>Current 7 Day Period:</b>		9/9/2018 - 9/15/2018			<b>Prior 7 Day Period:</b>		9/2/2018 - 9/8/2018			
<b>Current 28 Day Period:</b>		8/19/2018 - 9/15/2018			<b>Prior 28 Day Period:</b>		7/22/2018 - 8/18/2018			
<b>Current YTD Day Period:</b>		1/1/2018 - 9/15/2018			<b>Prior YTD Period:</b>		1/1/2017 - 9/15/2017			

Prepared by SPD Crime Analysis Office - Monday, September 17, 2018

**NOTE:** SPD moved from UCR to the NIBRS reporting standard on 10/4/16 following the transition to a new RMS System. [Numbers on CompStat reports prior to this date should not be used as a comparison to those on this report.](#) Additional info on these reporting standards can be found on the FBI website: <https://ucr.fbi.gov/nibrs-overview>

This chart represents Preliminary counts of selected crime categories from Police Case Reports. Full statistical analysis to determine the confidence level of this data has not been performed. The % change columns on the preliminary counts differ from the percentage change on the NIBRS crime report, sometimes significantly. The CompStat report is designed for operational use and includes only selected NIBRS categories and coding less complex than full NIBRS rules. Official statistics for these and other NIBRS categories can be found on WASPC & FBI websites once available.

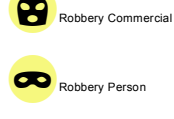




**City of Spokane**  
**Downtown District (P8)**  
**Selected**  
**Crime Types**  
**2018-09-09 to 2018-09-15**  
 Prepared By:  
 Crime Analysis Unit  
 Spokane Police Department

**Legend**

**NIBRS Events**



Cases Represent LERMS Crime Codes  
 Points may indicate multiple events  
 Note: Veh Prowl is only Larceny category displayed



For Additional Information on Incidents  
 pertaining to an Area, Trend, or Pattern  
 Contact Information Analysis

0 0.2 Miles



**THIS IS NOT A LEGAL DOCUMENT:**  
 The information shown on this map is compiled  
 from various sources and is subject to constant  
 revision. Information shown on this map should  
 not be used to determine the location of facilities  
 in relationship to property lines, section lines,  
 streets, etc.



Sunday - Saturday

9/9/2018 TO 9/15/2018

SW - Downtown District (P8)



<b>A/C</b>	<b>Offense Statute</b>	<b>Address</b>	<b>Reported Date</b>	<b>Dist</b>
<b>SPD8RS</b>				
C	ARSON-1D	800 W SPRAGUE AVE	9/13/2018	P8
C	ASSAULT-2D	400 W RIVERSIDE AVE	9/9/2018	P8
C	ASSAULT-2D	W 2ND AVE / S STEVENS ST	9/10/2018	P8
C	BURGLARY 1D COMMERCIAL	300 W SPRAGUE AVE	9/10/2018	P8
C	IBR Purposes Only - All Other Larceny	200 W 3RD AVE	9/11/2018	P8
C	ROBBERY 1D COMMERCIAL (NOT PURSE SNATCHING)	400 W SPRAGUE AVE	9/12/2018	P8
C	ROBBERY 1D PERSON (NOT PURSE SNATCHING)	800 W 2ND AVE	9/14/2018	P5
C	THEFT OF MOTOR VEHICLE	100 S BROWNE ST	9/12/2018	P8
C	THEFT OF MOTOR VEHICLE	0 W 3RD AVE	9/14/2018	P8
C	THEFT-1D (All Other Thefts)	300 N SPOKANE FALLS CT	9/14/2018	P8
C	THEFT-2D (All Other Thefts)	500 W 3RD AVE	9/9/2018	P8
C	THEFT-2D (All Other Thefts)	W MAIN AVE / N BROWNE ST	9/9/2018	P8
C	THEFT-2D (All Other Thefts)	400 N RIVERPOINT BLVD	9/14/2018	P8
C	THEFT-2D (From Building)	700 W RIVERSIDE AVE	9/10/2018	P8
C	THEFT-2D (From Building)	200 W 1ST AVE	9/15/2018	P8
C	THEFT-2D (From Motor Vehicle)	700 W MAIN AVE	9/15/2018	P8
C	THEFT-3D (All Other Thefts)	100 W 3RD AVE	9/10/2018	P8
C	THEFT-3D (All Other Thefts)	900 W MAIN AVE	9/10/2018	P8
C	THEFT-3D (All Other Thefts)	700 W MAIN AVE	9/11/2018	P8
C	THEFT-3D (All Other Thefts)	700 W RIVERSIDE AVE	9/14/2018	P8
C	THEFT-3D (All Other Thefts)	400 W SPRAGUE AVE	9/15/2018	P7
C	THEFT-3D (From Building)	400 W SPRAGUE AVE	9/10/2018	P8
C	THEFT-3D (From Building)	100 S DIVISION ST	9/11/2018	P8
C	THEFT-3D (From Building)	900 W SPRAGUE AVE	9/14/2018	P8
C	THEFT-3D (From Motor Vehicle)	700 W MAIN AVE	9/9/2018	P8
C	THEFT-3D (From Motor Vehicle)	300 N SPOKANE FALLS CT	9/9/2018	P8
C	THEFT-3D (From Motor Vehicle)	300 W SPOKANE FALLS BLVD	9/10/2018	P8
C	THEFT-3D (From Motor Vehicle)	900 W MAIN AVE	9/10/2018	P8
C	THEFT-3D (From Motor Vehicle)	700 W MAIN AVE	9/12/2018	P8
C	THEFT-3D (Motor Vehicle Parts or Accessories)	300 W SPOKANE FALLS BLVD	9/12/2018	P8
C	THEFT-3D (Shoplifting)	1400 W 2ND AVE	9/11/2018	P8
C	THEFT-CITY (From Building)	400 W SPRAGUE AVE	9/13/2018	P8
C	THEFT-CITY (From Motor Vehicle)	S CEDAR ST / W 3RD AVE	9/10/2018	P8

POLICE SUMMARY - Ending: Saturday, September 15, 2018



## Other Jurisdiction or Unk District

### Preliminary IBR Counts

NIBRS Categories (Part 1 Selected)		7 Day Comparison			28 Day Comparison			YTD Comparison		
		Current	Prior	Percent	Current	Prior	Percent	Current	Prior	Percent
<b>Violent</b>	Criminal Homicide	0	0		0	0		0	0	
	Rape	0	0		1	0		5	13	-61.54%
	Robbery - Commercial	0	0		0	0		0	8	-100.00%
	Robbery - Person	0	0		0	0		0	13	-100.00%
	Aggravated Assault - Non DV	0	0		0	0		1	47	-97.87%
	Aggravated Assault - DV	0	0		0	0		1	9	-88.89%
<b>Violent Total:</b>		0	0		1	0		7	90	-92.22%
<b>Property</b>	Burglary - Residential	0	0		0	1	-100.00%	1	2	-50.00%
	Burglary Garage	0	0		0	0		0	1	-100.00%
	Burglary Commercial	0	0		2	0		2	1	100.00%
	Larceny	3	3	0.00%	7	1	600.00%	25	44	-43.18%
	Vehicle Theft	0	0		0	0		5	32	-84.38%
	Arson	0	0		0	0		0	2	-100.00%
<b>Property Total:</b>		3	3	0.00%	9	2	350.00%	33	82	-59.76%
<b>Preliminary Part 1 Crime Totals:</b>		3	3	0.00%	10	2	400.00%	40	172	-76.74%
<b>Current 7 Day Period:</b>		9/9/2018 - 9/15/2018			<b>Prior 7 Day Period:</b>		9/2/2018 - 9/8/2018			
<b>Current 28 Day Period:</b>		8/19/2018 - 9/15/2018			<b>Prior 28 Day Period:</b>		7/22/2018 - 8/18/2018			
<b>Current YTD Day Period:</b>		1/1/2018 - 9/15/2018			<b>Prior YTD Period:</b>		1/1/2017 - 9/15/2017			

Prepared by SPD Crime Analysis Office - Monday, September 17, 2018

**NOTE:** SPD moved from UCR to the NIBRS reporting standard on 10/4/16 following the transition to a new RMS System. [Numbers on CompStat reports prior to this date should not be used as a comparison to those on this report.](#) Additional info on these reporting standards can be found on the FBI website: <https://ucr.fbi.gov/nibrs-overview>

This chart represents Preliminary counts of selected crime categories from Police Case Reports. Full statistical analysis to determine the confidence level of this data has not been performed. The % change columns on the preliminary counts differ from the percentage change on the NIBRS crime report, sometimes significantly. The CompStat report is designed for operational use and includes only selected NIBRS categories and coding less complex than full NIBRS rules. Official statistics for these and other NIBRS categories can be found on WASPC & FBI websites once available.



Sunday - Saturday

9/9/2018 TO 9/15/2018

Other Jurisdiction/Unk District



<u>A/C</u>	<u>Offense Statute</u>	<u>Address</u>	<u>Reported Date</u>	<u>Dist</u>
<b><u>Deer Park</u></b>				
C	THEFT-3D (From Motor Vehicle)	E 1ST ST / N STEVENS AVE	9/9/2018	P8
<b><u>SV01</u></b>				
C	THEFT-3D (All Other Thefts)	N HAVANA ST / E SPRAGUE AVE	9/14/2018	P5
<b><u>SV03</u></b>				
C	THEFT-2D (From Building)	3400 S PINES RD	9/14/2018	P3