

SPOKANE POLICE DEPARTMENT

PRELIMINARY CITYWIDE **IBR** CRIME REPORT



Preliminary IBR Counts

CHIEF OF POLICE

Craig Meidl

Period Ending: Saturday, September 08, 2018

NIBRS Categories (Part 1 Selected)		7 Day Comparison			28 Day Comparison			YTD Comparison		
		Current	Prior	Percent	Current	Prior	Percent	Current	Prior	Percent
Violent	Criminal Homicide	1	0		1	0		6	4	50.00%
	Rape	6	15	-60.00%	31	17	82.35%	215	164	31.10%
	Robbery - Commercial	2	4	-50.00%	8	9	-11.11%	58	59	-1.69%
	Robbery - Person	6	4	50.00%	18	30	-40.00%	160	147	8.84%
	Aggravated Assault - Non DV	11	13	-15.38%	50	54	-7.41%	472	389	21.34%
	Aggravated Assault - DV	4	6	-33.33%	33	32	3.13%	304	233	30.47%
Violent Total:		30	42	-28.57%	141	142	-0.70%	1215	996	21.99%
Property	Burglary - Residential	20	16	25.00%	81	106	-23.58%	754	872	-13.53%
	Burglary Garage	9	25	-64.00%	57	37	54.05%	400	450	-11.11%
	Burglary Commercial	8	15	-46.67%	48	42	14.29%	305	324	-5.86%
	Larceny	221	243	-9.05%	972	1119	-13.14%	8778	8988	-2.34%
	Vehicle Theft	27	47	-42.55%	139	135	2.96%	1211	1284	-5.69%
	Arson	1	2	-50.00%	6	3	100.00%	34	28	21.43%
Property Total:		286	348	-17.82%	1303	1442	-9.64%	11482	11946	-3.88%
Preliminary Part 1 Crime Totals:		316	390	-18.97%	1444	1584	-8.84%	12697	12942	-1.89%
Current 7 Day Period:		9/2/2018 - 9/8/2018			Prior 7 Day Period:		8/26/2018 - 9/1/2018			
Current 28 Day Period:		8/12/2018 - 9/8/2018			Prior 28 Day Period:		7/15/2018 - 8/11/2018			
Current YTD Day Period:		1/1/2018 - 9/8/2018			Prior YTD Period:		1/1/2017 - 9/8/2017			

Prepared by SPD Crime Analysis Office - Monday, September 10, 2018

NOTE: SPD moved from UCR to the NIBRS reporting standard on 10/4/16 following the transition to a new RMS System. [Numbers on CompStat reports prior to this date should not be used as a comparison to those on this report.](#) Additional info on these reporting standards can be found on the FBI website: <https://ucr.fbi.gov/nibrs-overview>

This chart represents Preliminary counts of selected crime categories from Police Case Reports. Full statistical analysis to determine the confidence level of this data has not been performed. The % change columns on the preliminary counts differ from the percentage change on the NIBRS crime report, sometimes significantly. The CompStat report is designed for operational use and includes only selected NIBRS categories and coding less complex than full NIBRS rules. Official statistics for these and other NIBRS categories can be found on WASPC & FBI websites once available.



SPOKANE POLICE DEPARTMENT



NORTH **Police Service Area**

PSA Commander

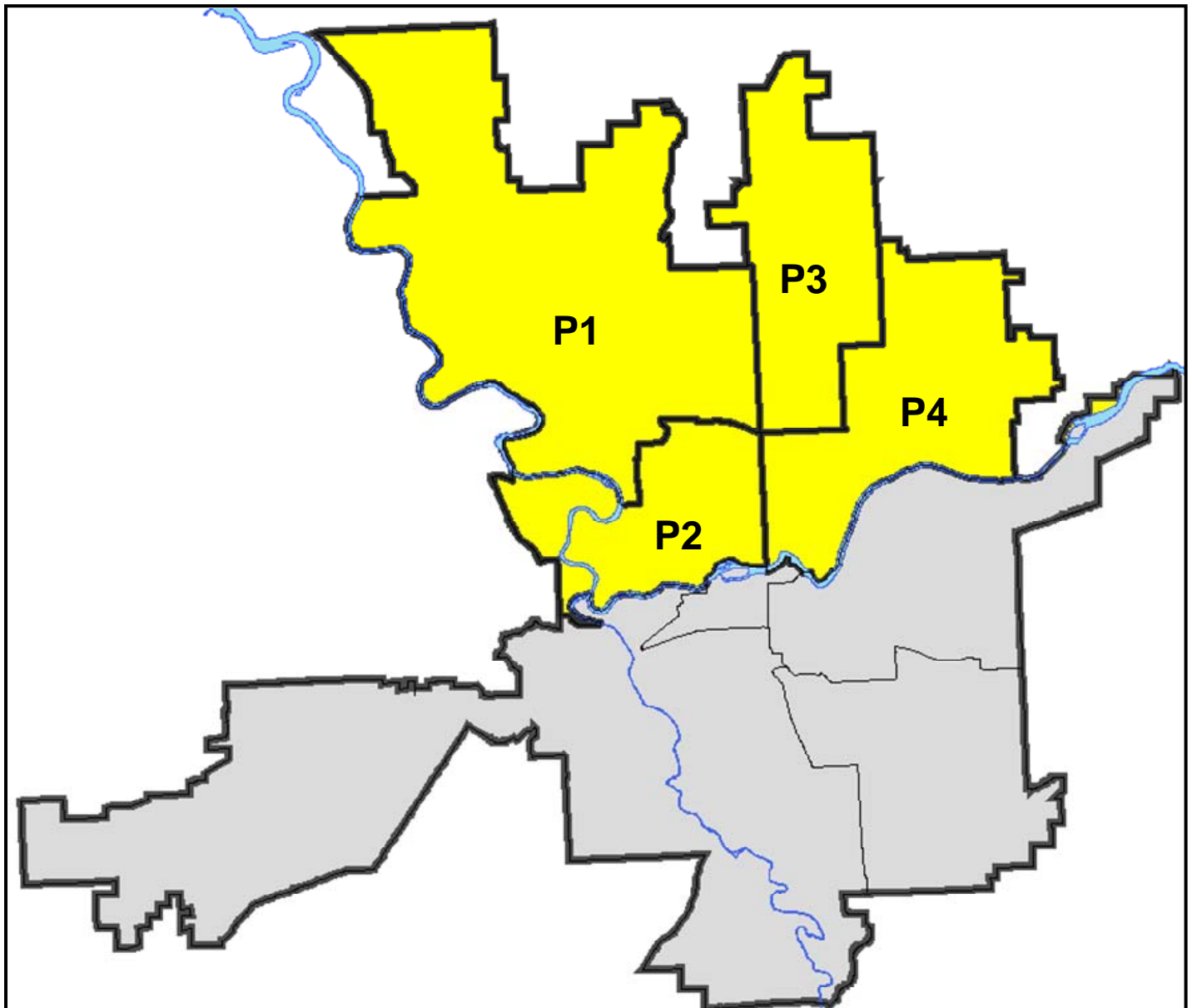
Captain Dan Torok

Northwest District (P1)

Central District (P2)

Neva-Wood District (P3)

Northeast District (P4)



POLICE SUMMARY - Ending: Saturday, September 08, 2018

NORTH PRECINCT (P1, P2, P3, and P4)



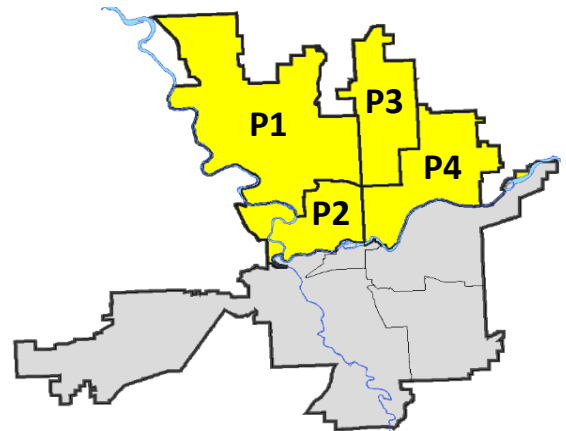
Preliminary IBR Counts

NIBRS Categories (Part 1 Selected)		7 Day Comparison			28 Day Comparison			YTD Comparison		
		Current	Prior	Percent	Current	Prior	Percent	Current	Prior	Percent
Violent	Criminal Homicide	0	0		0	0		4	3	33.33%
	Rape	5	10	-50.00%	20	11	81.82%	126	93	35.48%
	Robbery - Commercial	1	3	-66.67%	6	6	0.00%	41	41	0.00%
	Robbery - Person	5	1	400.00%	9	16	-43.75%	90	69	30.43%
	Aggravated Assault - Non DV	4	9	-55.56%	26	25	4.00%	247	184	34.24%
	Aggravated Assault - DV	2	4	-50.00%	22	19	15.79%	196	150	30.67%
Violent Total:		17	27	-37.04%	83	77	7.79%	704	540	30.37%
Property	Burglary - Residential	12	10	20.00%	49	63	-22.22%	471	548	-14.05%
	Burglary Garage	6	13	-53.85%	32	28	14.29%	283	282	0.35%
	Burglary Commercial	4	3	33.33%	16	20	-20.00%	148	203	-27.09%
	Larceny	125	159	-21.38%	579	710	-18.45%	5680	5470	3.84%
	Vehicle Theft	21	36	-41.67%	104	93	11.83%	815	771	5.71%
	Arson	1	1	0.00%	5	1	400.00%	19	16	18.75%
Property Total:		169	222	-23.87%	785	915	-14.21%	7416	7290	1.73%
Preliminary Part 1 Crime Totals:		186	249	-25.30%	868	992	-12.50%	8120	7830	3.70%
Current 7 Day Period:		9/2/2018 - 9/8/2018			Prior 7 Day Period:		8/26/2018 - 9/1/2018			
Current 28 Day Period:		8/12/2018 - 9/8/2018			Prior 28 Day Period:		7/15/2018 - 8/11/2018			
Current YTD Day Period:		1/1/2018 - 9/8/2018			Prior YTD Period:		1/1/2017 - 9/8/2017			

Prepared by SPD Crime Analysis Office - Monday, September 10, 2018

NOTE: SPD moved from UCR to the NIBRS reporting standard on 10/4/16 following the transition to a new RMS System. [Numbers on CompStat reports prior to this date should not be used as a comparison to those on this report.](#) Additional info on these reporting standards can be found on the FBI website: <https://ucr.fbi.gov/nibrs-overview>

This chart represents Preliminary counts of selected crime categories from Police Case Reports. Full statistical analysis to determine the confidence level of this data has not been performed. The % change columns on the preliminary counts differ from the percentage change on the NIBRS crime report, sometimes significantly. The CompStat report is designed for operational use and includes only selected NIBRS categories and coding less complex than full NIBRS rules. Official statistics for these and other NIBRS categories can be found on WASPC & FBI websites once available.



POLICE SUMMARY - Ending: Saturday, September 08, 2018



NW - Northwest District (P1)

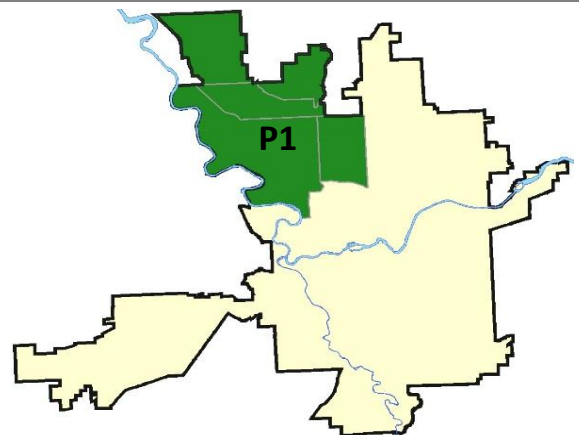
Preliminary IBR Counts

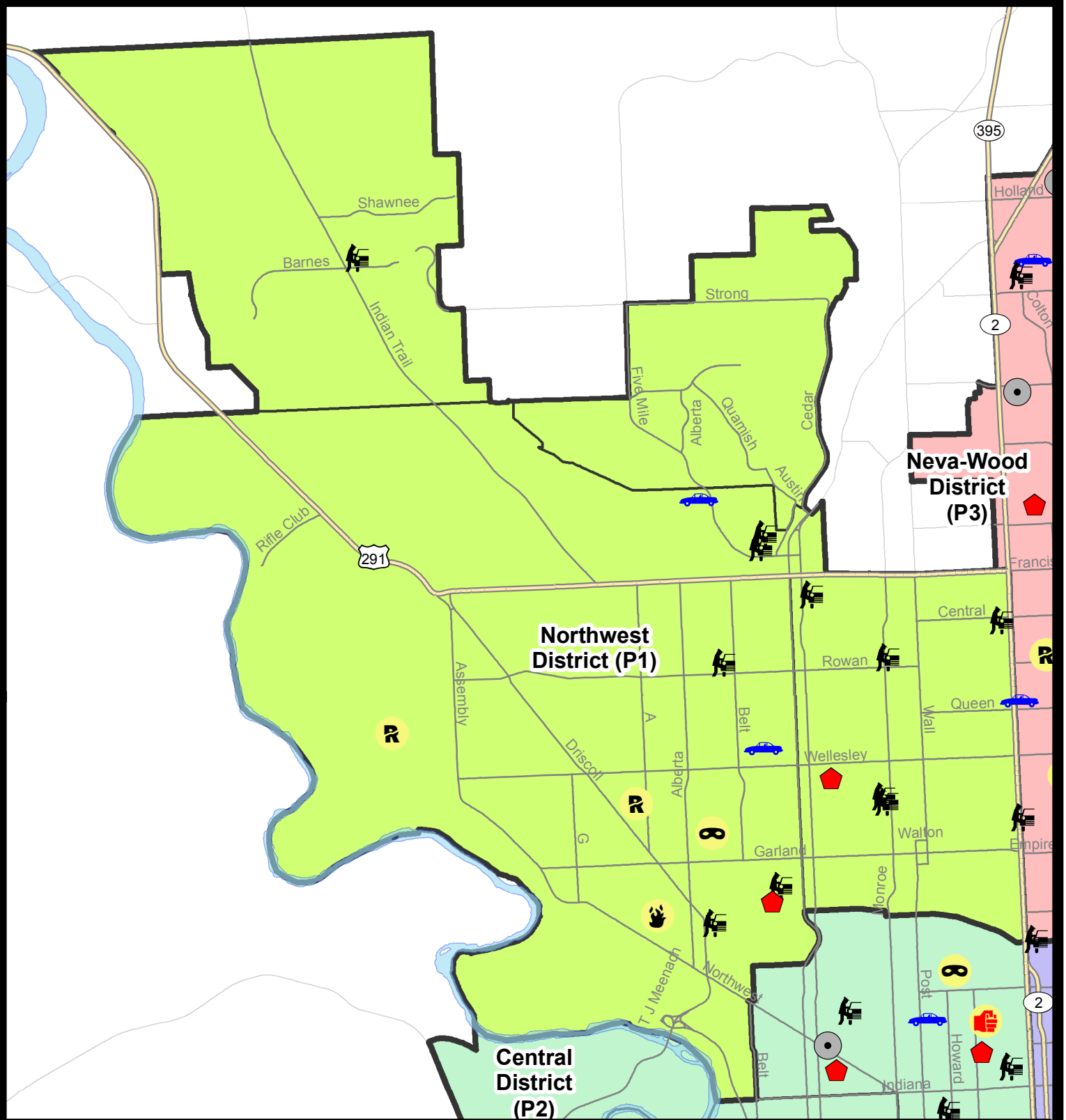
NIBRS Categories (Part 1 Selected)		7 Day Comparison			28 Day Comparison			YTD Comparison		
		Current	Prior	Percent	Current	Prior	Percent	Current	Prior	Percent
Violent	Criminal Homicide	0	0		0	0		1	1	0.00%
	Rape	2	2	0.00%	6	1	500.00%	28	23	21.74%
	Robbery - Commercial	0	0		0	1	-100.00%	4	4	0.00%
	Robbery - Person	1	0		1	1	0.00%	12	10	20.00%
	Aggravated Assault - Non DV	1	2	-50.00%	4	6	-33.33%	36	37	-2.70%
	Aggravated Assault - DV	0	1	-100.00%	3	3	0.00%	27	24	12.50%
Violent Total:		4	5	-20.00%	14	12	16.67%	108	99	9.09%
Property	Burglary - Residential	2	1	100.00%	9	13	-30.77%	111	147	-24.49%
	Burglary Garage	0	2	-100.00%	7	7	0.00%	66	96	-31.25%
	Burglary Commercial	0	0		0	5	-100.00%	21	30	-30.00%
	Larceny	24	34	-29.41%	126	133	-5.26%	1148	1144	0.35%
	Vehicle Theft	2	9	-77.78%	16	7	128.57%	117	142	-17.61%
	Arson	1	0		2	1	100.00%	4	6	-33.33%
Property Total:		29	46	-36.96%	160	166	-3.61%	1467	1565	-6.26%
Preliminary Part 1 Crime Totals:		33	51	-35.29%	174	178	-2.25%	1575	1664	-5.35%
Current 7 Day Period:		9/2/2018 - 9/8/2018			Prior 7 Day Period:		8/26/2018 - 9/1/2018			
Current 28 Day Period:		8/12/2018 - 9/8/2018			Prior 28 Day Period:		7/15/2018 - 8/11/2018			
Current YTD Day Period:		1/1/2018 - 9/8/2018			Prior YTD Period:		1/1/2017 - 9/8/2017			

Prepared by SPD Crime Analysis Office - Monday, September 10, 2018

NOTE: SPD moved from UCR to the NIBRS reporting standard on 10/4/16 following the transition to a new RMS System. [Numbers on CompStat reports prior to this date should not be used as a comparison to those on this report.](#) Additional info on these reporting standards can be found on the FBI website: <https://ucr.fbi.gov/nibrs-overview>

This chart represents Preliminary counts of selected crime categories from Police Case Reports. Full statistical analysis to determine the confidence level of this data has not been performed. The % change columns on the preliminary counts differ from the percentage change on the NIBRS crime report, sometimes significantly. The CompStat report is designed for operational use and includes only selected NIBRS categories and coding less complex than full NIBRS rules. Official statistics for these and other NIBRS categories can be found on WASPC & FBI websites once available.





City of Spokane
Northwest District (P1)
Selected Crime Codes
2018-09-02 to 2018-09-08
 Prepared By:
 Crime Analysis Unit
 Spokane Police Department

Legend

NIBRS Events



Criminal Homicide



Rape



Robbery Commercial



Robbery Person



Aggravated Assault



Burglary Residential



Burglary Commercial



Burglary Garage



Vehicle Prowling



Vehicle Theft



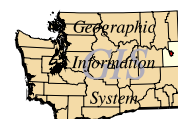
Arson



Cases Represent LERMS Crime Codes
 Points may indicate multiple events
 Note: Veh Prowl is only Larceny displayed

For Additional Information on
 Incidents pertaining to an
 Area, Trend, or Pattern
 Contact Information Analysis

0 0.25 0.5 1 Miles



THIS IS NOT A LEGAL DOCUMENT:
 The information shown on this map is compiled
 from various sources and is subject to constant
 revision. Information shown on this map should
 not be used to determine the location of facilities
 in relationship to property lines, section lines,
 streets, etc.

Sunday - Saturday

NW - Northwest District (P1)

9/2/2018 TO 9/8/2018



<u>A/C</u>	<u>Offense Statute</u>	<u>Address</u>	<u>Reported Date</u>	<u>Dist</u>
<u>SPA1BS</u>				
C	THEFT OF MOTOR VEHICLE	2400 W WEDGEWOOD AVE	9/8/2018	P1
C	THEFT-2D (From Motor Vehicle)	1800 W NORTHRIDGE CT	9/4/2018	P1
C	THEFT-3D (All Other Thefts)	4300 W KATHLEEN AVE	9/7/2018	P1
C	THEFT-3D (From Motor Vehicle)	1800 W NORTHRIDGE CT	9/4/2018	P1
<u>SPA1IT</u>				
C	MAIL THEFT (All Others)	8200 N PAMELA ST	9/7/2018	P1
C	MAIL THEFT (All Others)	8600 N FOREST BLVD	9/7/2018	P1
C	THEFT-2D (From Motor Vehicle)	5000 W ALCOTT CT	9/6/2018	P1
C	THEFT-3D (All Other Thefts)	9600 N RIDGECREST DR	9/3/2018	P1
C	THEFT-3D (All Other Thefts)	9800 N COMANCHE DR	9/3/2018	P1
<u>SPA1NH</u>				
C	BURGLARY-RESIDENTIAL	4500 N CEDAR ST	9/4/2018	P1
C	THEFT-3D (All Other Thefts)	800 W GARLAND AVE	9/4/2018	P1
C	THEFT-3D (From Motor Vehicle)	6100 N WALNUT ST	9/4/2018	P1
C	THEFT-3D (From Motor Vehicle)	900 W NEBRASKA AVE	9/4/2018	P1
C	THEFT-3D (From Motor Vehicle)	0 W COLUMBIA AVE	9/4/2018	P1
C	THEFT-3D (From Motor Vehicle)	4300 N MONROE ST	9/6/2018	P1
C	THEFT-3D (From Motor Vehicle)	4300 N MADISON ST	9/8/2018	P1
<u>SPA1NW</u>				
C	ARSON-2ND DEG	3400 N MILTON ST	9/5/2018	P1
C	ASSAULT-1D	N NETTLETON ST / W LACROSSE AVE	9/4/2018	P1
C	BURGLARY-RESIDENTIAL	1900 W GLASS AVE	9/7/2018	P1
C	MAIL THEFT (All Others)	3800 W HOFFMAN AVE	9/2/2018	P1
C	RAPE-3D (RAPE)		9/5/2018	P7
C	RAPE-3D (RAPE)		9/7/2018	P1
C	ROBBERY 1D PERSON (NOT PURSE SNATCHING)	N NETTLETON ST / W LACROSSE AVE	9/4/2018	P1
C	THEFT OF MOTOR VEHICLE	4800 N CANNON ST	9/7/2018	P1
C	THEFT-2D (From Building)	1900 W GLASS AVE	9/7/2018	P1
C	THEFT-2D (From Motor Vehicle)	2400 W COURTLAND AVE	9/4/2018	P1
C	THEFT-3D (All Other Thefts)	4300 N BELT ST	9/3/2018	P1
C	THEFT-3D (All Other Thefts)	2300 W WELLESLEY AVE	9/7/2018	P1
C	THEFT-3D (All Other Thefts)	2300 W WELLESLEY AVE	9/8/2018	P1
A	THEFT-3D (From Motor Vehicle)	5500 N HEMLOCK ST	9/2/2018	P1
C	THEFT-3D (From Motor Vehicle)	1800 W GORDON AVE	9/4/2018	P1
C	THEFT-3D (Shoplifting)	2300 W WELLESLEY AVE	9/5/2018	P2
C	THEFT-CITY (Shoplifting)	2500 W WELLESLEY AVE	9/6/2018	P1

For protection of victim privacy, the entire address on sexual assault crimes has been redacted.

POLICE SUMMARY - Ending: Saturday, September 08, 2018



NW - North Central District (P2)

Preliminary IBR Counts

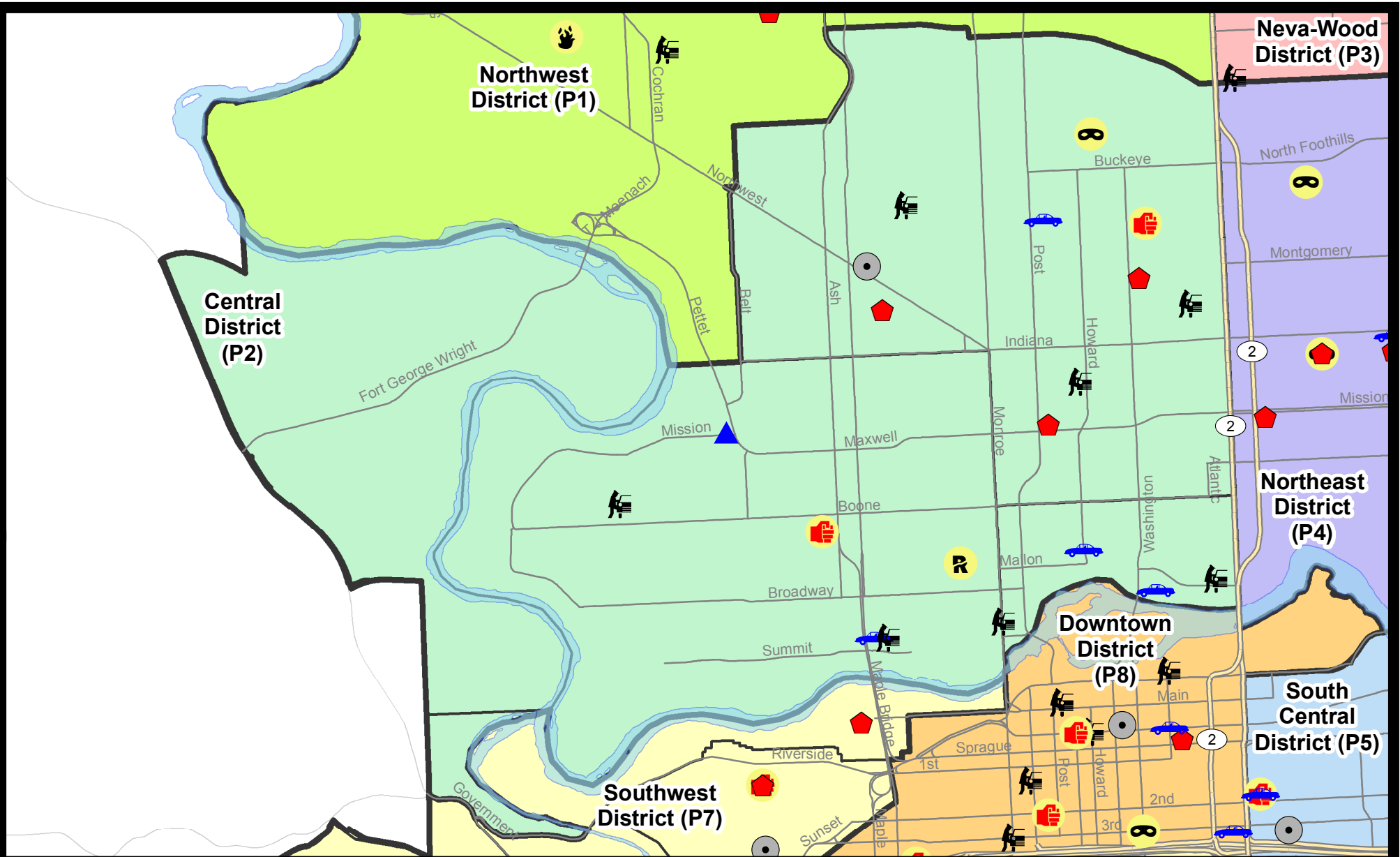
NIBRS Categories (Part 1 Selected)		7 Day Comparison			28 Day Comparison			YTD Comparison		
		Current	Prior	Percent	Current	Prior	Percent	Current	Prior	Percent
Violent	Criminal Homicide	0	0		0	0		0	0	
	Rape	2	4	-50.00%	7	3	133.33%	31	28	10.71%
	Robbery - Commercial	0	0		1	0		6	5	20.00%
	Robbery - Person	1	1	0.00%	2	4	-50.00%	26	16	62.50%
	Aggravated Assault - Non DV	1	2	-50.00%	8	3	166.67%	59	50	18.00%
	Aggravated Assault - DV	1	2	-50.00%	8	2	300.00%	53	38	39.47%
Violent Total:		5	9	-44.44%	26	12	116.67%	175	137	27.74%
Property	Burglary - Residential	3	2	50.00%	15	16	-6.25%	98	132	-25.76%
	Burglary Garage	1	1	0.00%	4	5	-20.00%	60	61	-1.64%
	Burglary Commercial	1	0		2	6	-66.67%	42	78	-46.15%
	Larceny	25	31	-19.35%	101	170	-40.59%	1086	1035	4.93%
	Vehicle Theft	4	4	0.00%	17	22	-22.73%	193	156	23.72%
	Arson	0	0		0	0		2	3	-33.33%
Property Total:		34	38	-10.53%	139	219	-36.53%	1481	1465	1.09%
Preliminary Part 1 Crime Totals:		39	47	-17.02%	165	231	-28.57%	1656	1602	3.37%
Current 7 Day Period:		9/2/2018 - 9/8/2018			Prior 7 Day Period:		8/26/2018 - 9/1/2018			
Current 28 Day Period:		8/12/2018 - 9/8/2018			Prior 28 Day Period:		7/15/2018 - 8/11/2018			
Current YTD Day Period:		1/1/2018 - 9/8/2018			Prior YTD Period:		1/1/2017 - 9/8/2017			

Prepared by SPD Crime Analysis Office - Monday, September 10, 2018

NOTE: SPD moved from UCR to the NIBRS reporting standard on 10/4/16 following the transition to a new RMS System. [Numbers on CompStat reports prior to this date should not be used as a comparison to those on this report.](#) Additional info on these reporting standards can be found on the FBI website: <https://ucr.fbi.gov/nibrs-overview>

This chart represents Preliminary counts of selected crime categories from Police Case Reports. Full statistical analysis to determine the confidence level of this data has not been performed. The % change columns on the preliminary counts differ from the percentage change on the NIBRS crime report, sometimes significantly. The CompStat report is designed for operational use and includes only selected NIBRS categories and coding less complex than full NIBRS rules. Official statistics for these and other NIBRS categories can be found on WASPC & FBI websites once available.





City of Spokane
Central District (P2)
Selected
Crime Types
2018-09-02 to 2018-09-08
 Prepared By:
 Crime Analysis Unit
 Spokane Police Department

Legend

NIBRS Events

- | | | | |
|-------------------|--------------------|----------------------|---------------------|
| Criminal Homicide | Robbery Commercial | Aggravated Assault | Burglary Commercial |
| Rape | Robbery Person | Burglary Residential | Vehicle Prowling |
| | | Burglary Garage | Vehicle Theft |
| | | | Arson |

Cases Represent LERMS Crime Codes
 Points may indicate multiple events
 Note: Veh Prowl is only Larceny category displayed



For Additional Information on Incidents
 pertaining to an Area, Trend, or Pattern
 Contact Information Analysis

0 0.2 0.4 0.6 Miles



THIS IS NOT A LEGAL DOCUMENT:
 The information shown on this map is compiled
 from various sources and is subject to constant
 revision. Information shown on this map should
 not be used to determine the location of facilities
 in relationship to property lines, section lines,
 streets, etc.



Sunday - Saturday

NW - Central District (P2)

9/2/2018 TO 9/8/2018



A/C	Offense Statute	Address	Reported Date	Dist
<u>SPA2EG</u>				
C	ASSAULT-1D	2400 N CALISPEL ST	9/6/2018	P1
A	BURGLARY 1D COMMERCIAL	1500 W NORTHWEST BLVD	9/6/2018	P1
C	BURGLARY-RESIDENTIAL	1400 W KNOX AVE	9/5/2018	P1
C	BURGLARY-RESIDENTIAL	700 W MAXWELL AVE	9/5/2018	P1
C	BURGLARY-RESIDENTIAL	300 W MANSFIELD AVE	9/8/2018	P1
C	ROBBERY 1D PERSON (NOT PURSE SNATCHING)	500 W WAVERLY PL	9/6/2018	P2
C	THEFT OF MOTOR VEHICLE	700 W JACKSON AVE	9/3/2018	P2
C	THEFT-2D (All Other Thefts)	1400 W KNOX AVE	9/5/2018	P1
C	THEFT-2D (All Other Thefts)	2200 N MONROE ST	9/7/2018	P2
C	THEFT-2D (From Building)	1400 N LINCOLN ST	9/6/2018	P2
C	THEFT-3D (All Other Thefts)	800 W NORA AVE	9/4/2018	P2
A	THEFT-3D (All Other Thefts)	1400 W KNOX AVE	9/5/2018	P1
C	THEFT-3D (All Other Thefts)	1200 N POST ST	9/7/2018	P2
C	THEFT-3D (From Motor Vehicle)	100 W KNOX AVE	9/3/2018	P2
C	THEFT-3D (From Motor Vehicle)	600 W AUGUSTA AVE	9/7/2018	P2
A	THEFT-3D (From Motor Vehicle)	1300 W YORK AVE	9/8/2018	P2
C	THEFT-3D (Motor Vehicle Parts or Accessories)	3000 N MONROE ST	9/5/2018	P2
C	THEFT-3D (Motor Vehicle Parts or Accessories)	2400 N DIVISION ST	9/6/2018	P2
C	THEFT-CITY (Shoplifting)	1600 W NORTHWEST BLVD	9/5/2018	P1
<u>SPA2RS</u>				
C	THEFT OF MOTOR VEHICLE	W CATALDO AVE / N HOWARD ST	9/4/2018	P1
C	THEFT OF MOTOR VEHICLE	300 W NORTH RIVER DR	9/8/2018	P2
C	THEFT-2D (From Building)	1100 N MONROE ST	9/5/2018	P2
C	THEFT-2D (From Building)	300 W NORTH RIVER DR	9/8/2018	P2
A	THEFT-3D (From Motor Vehicle)	600 N MONROE ST	9/8/2018	P2
C	THEFT-3D (From Motor Vehicle)	800 N DIVISION ST	9/8/2018	P2
<u>SPA2WC</u>				
C	ASSAULT-2D	1700 W GARDNER AVE	9/7/2018	P2
C	BURGLARY 2D GARAGE	2100 W MISSION AVE	9/7/2018	P2
C	RAPE OF A CHILD-3D (RAPE)		9/7/2018	P1
	RAPE-2ND (RAPE)		9/5/2018	P2
C	THEFT OF MOTOR VEHICLE	1500 W HIGHLINE LN	9/4/2018	P1
C	THEFT-2D (All Other Thefts)	1500 N ADAMS ST	9/2/2018	P2
C	THEFT-2D (All Other Thefts)	1500 W MISSION AVE	9/5/2018	P2
C	THEFT-2D (From Motor Vehicle)	N LINDEKE ST / W SHARP AVE	9/2/2018	P1
A	THEFT-3D (All Other Thefts)	1200 N SHERWOOD ST	9/5/2018	P2
C	THEFT-3D (From Motor Vehicle)	1500 W HIGHLINE LN	9/8/2018	P2

For protection of victim privacy, the entire address on sexual assault crimes has been redacted.

A/C	Offense Statute	Address	Reported Date	Dist
C	THEFT-3D (Shoplifting)	1000 W SUMMIT PKWY	9/4/2018	P1
C	THEFT-3D (Shoplifting)	2200 W BROADWAY AVE	9/6/2018	P2
C	THEFT-CITY (All Other Thefts)	1800 W MISSION AVE	9/4/2018	P2
SPA2WH				
C	THEFT-3D (All Other Thefts)	4000 W FORT GEORGE WRIGHT DR	9/6/2018	P2

POLICE SUMMARY - Ending: Saturday, September 08, 2018



NE - Neva-Wood District (P3)

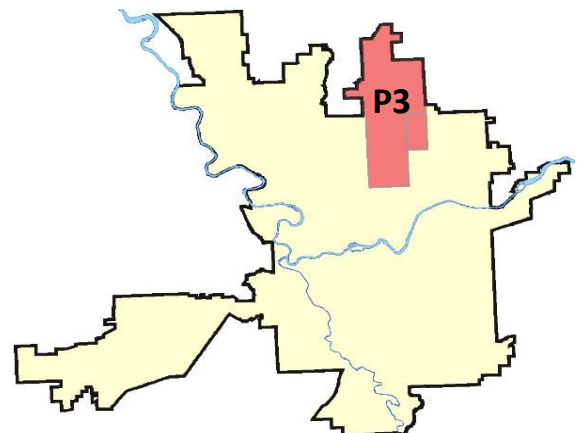
Preliminary IBR Counts

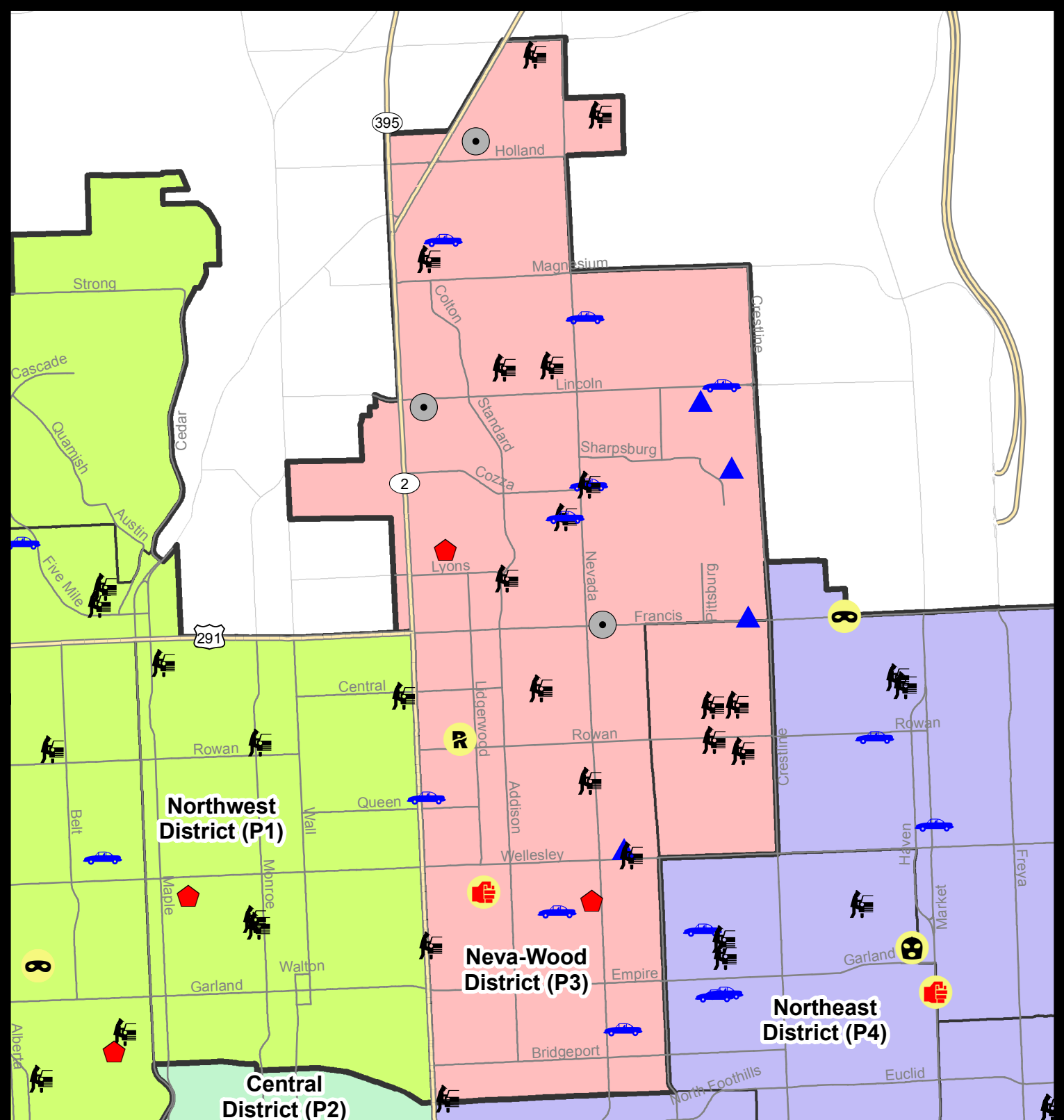
NIBRS Categories (Part 1 Selected)		7 Day Comparison			28 Day Comparison			YTD Comparison		
		Current	Prior	Percent	Current	Prior	Percent	Current	Prior	Percent
Violent	Criminal Homicide	0	0		0	0		1	1	0.00%
	Rape	1	1	0.00%	2	2	0.00%	31	17	82.35%
	Robbery - Commercial	0	1	-100.00%	2	2	0.00%	17	20	-15.00%
	Robbery - Person	0	0		1	6	-83.33%	26	21	23.81%
	Aggravated Assault - Non DV	0	1	-100.00%	4	7	-42.86%	80	50	60.00%
	Aggravated Assault - DV	1	1	0.00%	8	7	14.29%	62	46	34.78%
Violent Total:		2	4	-50.00%	17	24	-29.17%	217	155	40.00%
Property	Burglary - Residential	2	6	-66.67%	14	12	16.67%	122	159	-23.27%
	Burglary Garage	4	6	-33.33%	15	12	25.00%	98	71	38.03%
	Burglary Commercial	3	2	50.00%	9	4	125.00%	41	54	-24.07%
	Larceny	44	54	-18.52%	216	228	-5.26%	2197	2149	2.23%
	Vehicle Theft	8	12	-33.33%	36	30	20.00%	258	262	-1.53%
	Arson	0	1	-100.00%	1	0		5	0	
Property Total:		61	81	-24.69%	291	286	1.75%	2721	2695	0.96%
Preliminary Part 1 Crime Totals:		63	85	-25.88%	308	310	-0.65%	2938	2850	3.09%
Current 7 Day Period:		9/2/2018 - 9/8/2018			Prior 7 Day Period:		8/26/2018 - 9/1/2018			
Current 28 Day Period:		8/12/2018 - 9/8/2018			Prior 28 Day Period:		7/15/2018 - 8/11/2018			
Current YTD Day Period:		1/1/2018 - 9/8/2018			Prior YTD Period:		1/1/2017 - 9/8/2017			

Prepared by SPD Crime Analysis Office - Monday, September 10, 2018

NOTE: SPD moved from UCR to the NIBRS reporting standard on 10/4/16 following the transition to a new RMS System. [Numbers on CompStat reports prior to this date should not be used as a comparison to those on this report.](#) Additional info on these reporting standards can be found on the FBI website: <https://ucr.fbi.gov/nibrs-overview>

This chart represents Preliminary counts of selected crime categories from Police Case Reports. Full statistical analysis to determine the confidence level of this data has not been performed. The % change columns on the preliminary counts differ from the percentage change on the NIBRS crime report, sometimes significantly. The CompStat report is designed for operational use and includes only selected NIBRS categories and coding less complex than full NIBRS rules. Official statistics for these and other NIBRS categories can be found on WASPC & FBI websites once available.





City of Spokane
Neva-Wood District (P3)
Selected Crime Codes
2018-09-02 to 2018-09-08
 Prepared By:
 Crime Analysis Unit
 Spokane Police Department

Legend

NIBRS Events



Criminal Homicide



Rape



Robbery Commercial



Robbery Person



Aggravated Assault



Burglary Residential



Burglary Garage



Burglary Commercial



Vehicle Prowling



Vehicle Theft



Arson



Cases Represent LERMS Crime Codes
 Points may indicate multiple events
 Note: Veh Prowl is only Larceny displayed

For Additional Information on
 Incidents pertaining to an
 Area, Trend, or Pattern
 Contact Information Analysis

0 0.2 0.4 0.8 Miles



THIS IS NOT A LEGAL DOCUMENT:
 The information shown on this map is compiled
 from various sources and is subject to constant
 revision. Information shown on this map should
 not be used to determine the location of facilities
 in relationship to property lines, section lines,
 streets, etc.

Sunday - Saturday

NE - Neva-Wood District (P3)

9/2/2018 TO 9/8/2018



<u>A/C</u>	<u>Offense Statute</u>	<u>Address</u>	<u>Reported Date</u>	<u>Dist</u>
C	THEFT-2D (From Building)	1225 E WESTSVIEW CT	9/6/2018	P3
<u>SPB3NL</u>				
C	ASSAULT-3D (d)or(f) (Weapon/Instrument/Bodily Harm)	300 E PRINCETON AVE	9/8/2018	P4
C	BURGLARY 1D GARAGE	1100 E BROAD AVE	9/6/2018	P3
C	BURGLARY 2D COMMERCIAL	1100 E FRANCIS AVE	9/3/2018	P4
C	BURGLARY 2D COMMERCIAL	9500 N NEWPORT HWY	9/4/2018	P4
C	BURGLARY 2D COMMERCIAL	7800 N DIVISION ST	9/7/2018	P2
C	BURGLARY 2D GARAGE	7300 N CRESTLINE ST	9/6/2018	P3
C	BURGLARY 2D GARAGE	1700 E LINCOLN RD	9/6/2018	P3
C	BURGLARY 2D GARAGE	1900 E FRANCIS AVE	9/8/2018	P3
C	BURGLARY-RESIDENTIAL	900 E HEROEY AVE	9/3/2018	P3
C	BURGLARY-RESIDENTIAL	200 E WEDGEWOOD AVE	9/8/2018	P4
C	RAPE-1ST DEG (RAPE)		9/2/2018	P4
C	THEFT OF MOTOR VEHICLE	1100 E GLASS AVE	9/4/2018	P4
C	THEFT OF MOTOR VEHICLE	8400 N NEVADA ST	9/4/2018	P4
C	THEFT OF MOTOR VEHICLE	N NAPA ST / E LINCOLN RD	9/4/2018	P4
A	THEFT OF MOTOR VEHICLE	1000 E COZZA DR	9/5/2018	P3
C	THEFT OF MOTOR VEHICLE	900 E SITKA AVE	9/6/2018	P3
C	THEFT OF MOTOR VEHICLE	700 E LONGFELLOW AVE	9/6/2018	P4
C	THEFT OF MOTOR VEHICLE	5100 N DIVISION ST	9/6/2018	P2
C	THEFT OF MOTOR VEHICLE	8900 N COLTON ST	9/7/2018	P3
C	THEFT(FIREARM) (From Motor Vehicle)	1000 E COZZA DR	9/5/2018	P3
C	THEFT-1D (From Motor Vehicle)	500 E SHENANDOAH DR	9/6/2018	P4
C	THEFT-2D (From Motor Vehicle)	800 E CASCADE PL	9/3/2018	P3
C	THEFT-2D (From Motor Vehicle)	0 E EUCLID AVE	9/4/2018	P3
C	THEFT-2D (From Motor Vehicle)	4700 N MORTON ST	9/5/2018	P3
C	THEFT-2D (From Motor Vehicle)	900 E SITKA AVE	9/6/2018	P3
C	THEFT-2D (From Motor Vehicle)	600 E CENTRAL AVE	9/6/2018	P3
C	THEFT-2D (From Motor Vehicle)	8800 N COLTON ST	9/7/2018	P3
C	THEFT-2D (From Motor Vehicle)	9700 N MORTON CT	9/7/2018	P3
C	THEFT-3D (All Other Thefts)	600 E BRITA AVE	9/4/2018	P3
C	THEFT-3D (All Other Thefts)	700 E FORT HENRY CT	9/8/2018	P3
C	THEFT-3D (From Building)	200 E WEDGEWOOD AVE	9/3/2018	P3
C	THEFT-3D (From Building)	6400 N DIVISION ST	9/7/2018	P3
C	THEFT-3D (From Building)	7800 N DIVISION ST	9/7/2018	P2
C	THEFT-3D (From Building)	4700 N DIVISION ST	9/8/2018	P3
C	THEFT-3D (From Motor Vehicle)	10100 N NEWPORT HWY	9/2/2018	P3
C	THEFT-3D (From Motor Vehicle)	6600 N ADDISON ST	9/4/2018	P3

For protection of victim privacy, the entire address on sexual assault crimes has been redacted.

A/C	Offense Statute	Address	Reported Date	Dist
C	THEFT-3D (From Motor Vehicle)	900 E EVERETT AVE	9/7/2018	P3
C	THEFT-3D (From Motor Vehicle)	4100 N DIVISION ST	9/8/2018	P3
C	THEFT-3D (Motor Vehicle Parts or Accessories)	200 E LINCOLN RD	9/2/2018	P3
C	THEFT-3D (Motor Vehicle Parts or Accessories)	N DAKOTA ST / E HOLLAND AVE	9/5/2018	P2
C	THEFT-3D (Shoplifting)	5600 N DIVISION ST	9/3/2018	P3
C	THEFT-3D (Shoplifting)	9500 N NEWPORT HWY	9/4/2018	P3
C	THEFT-3D (Shoplifting)	9100 N NEWPORT HWY	9/4/2018	P3
C	THEFT-3D (Shoplifting)	4700 N DIVISION ST	9/6/2018	P3
C	THEFT-3D (Shoplifting)	9500 N NEWPORT HWY	9/6/2018	P3
C	THEFT-3D (Shoplifting)	4700 N DIVISION ST	9/6/2018	P3
C	THEFT-3D (Shoplifting)	8000 N DIVISION ST	9/6/2018	P3
C	THEFT-3D (Shoplifting)	7500 N DIVISION ST	9/6/2018	P3
C	THEFT-3D (Shoplifting)	4700 N DIVISION ST	9/7/2018	P3
C	THEFT-3D (Shoplifting)	4700 N DIVISION ST	9/7/2018	P3
C	THEFT-3D (Shoplifting)	4700 N DIVISION ST	9/7/2018	P3
C	THEFT-CITY (From Building)	0 E ROCKWELL AVE	9/7/2018	P4
C	THEFT-CITY (Shoplifting)	9700 N NEWPORT HWY	9/5/2018	P4
C	THEFT-CITY (Shoplifting)	6700 N DIVISION ST	9/6/2018	P4
C	THEFT-CITY (Shoplifting)	9200 N COLTON ST	9/8/2018	P3

SPB3WH

C	THEFT-2D (From Building)	1600 E QUEEN AVE	9/3/2018	P3
C	THEFT-2D (From Motor Vehicle)	1800 E EVERETT AVE	9/5/2018	P4
C	THEFT-2D (From Motor Vehicle)	1700 E JOSEPH AVE	9/6/2018	P4
C	THEFT-3D (All Other Thefts)	1800 E JOSEPH AVE	9/5/2018	P3
C	THEFT-3D (From Building)	1800 E JOSEPH AVE	9/6/2018	P3
C	THEFT-3D (From Motor Vehicle)	1700 E ROWAN AVE	9/4/2018	P3
C	VEHICLE PROWLING-2D/From Motor Vehicle	1800 E JOSEPH AVE	9/8/2018	P4

POLICE SUMMARY - Ending: Saturday, September 08, 2018



NE - Northeast District (P4)

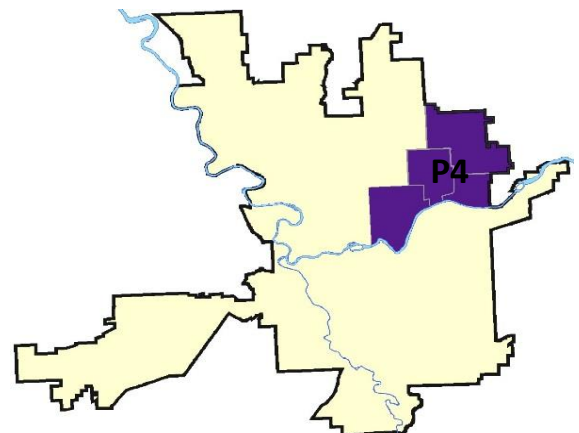
Preliminary IBR Counts

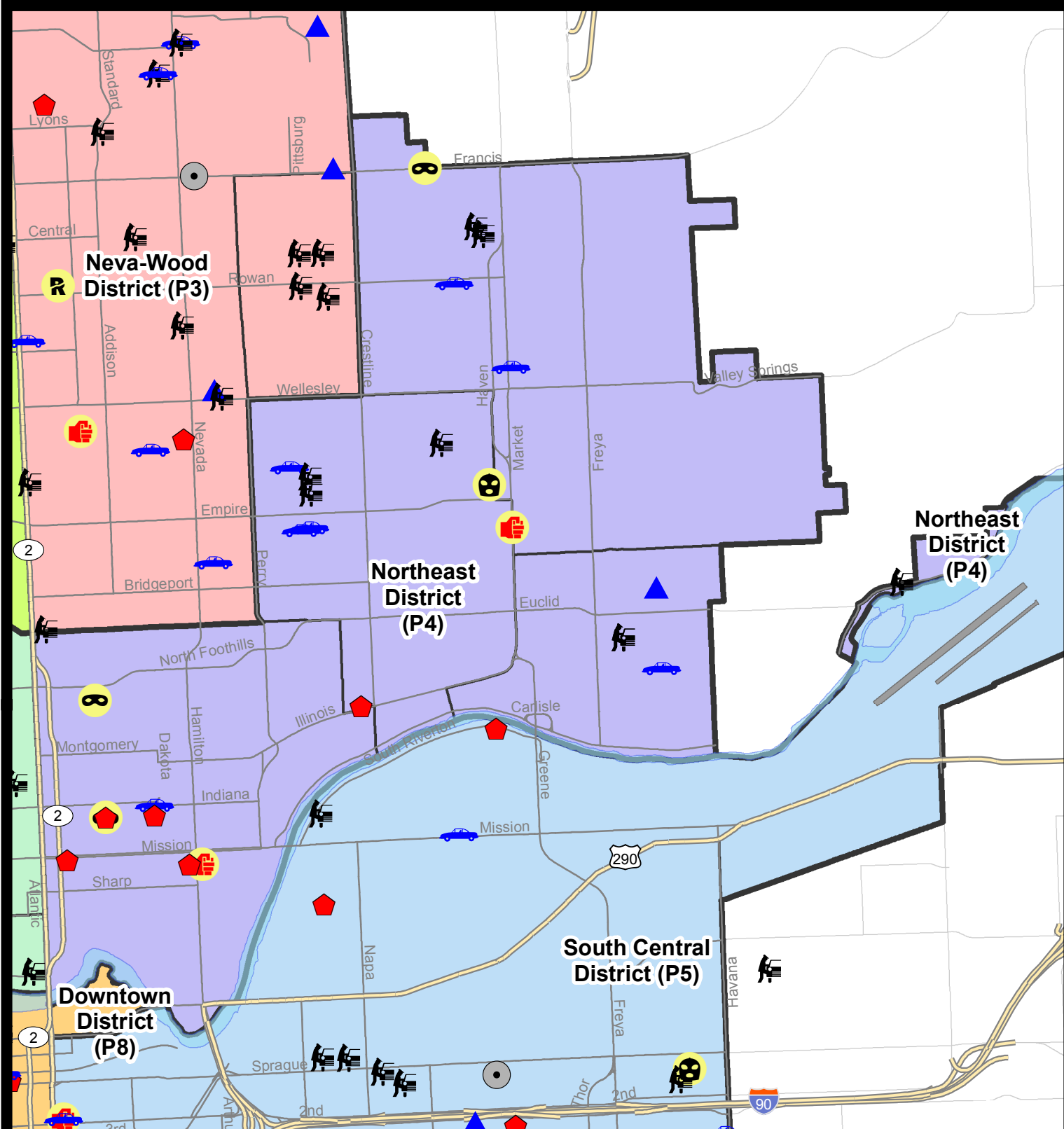
NIBRS Categories (Part 1 Selected)		7 Day Comparison			28 Day Comparison			YTD Comparison		
		Current	Prior	Percent	Current	Prior	Percent	Current	Prior	Percent
Violent	Criminal Homicide	0	0		0	0		2	1	100.00%
	Rape	0	3	-100.00%	5	5	0.00%	36	25	44.00%
	Robbery - Commercial	1	2	-50.00%	3	3	0.00%	14	12	16.67%
	Robbery - Person	3	0		5	5	0.00%	26	22	18.18%
	Aggravated Assault - Non DV	2	4	-50.00%	10	9	11.11%	72	47	53.19%
	Aggravated Assault - DV	0	0		3	7	-57.14%	54	42	28.57%
Violent Total:		6	9	-33.33%	26	29	-10.34%	204	149	36.91%
Property	Burglary - Residential	5	1	400.00%	11	22	-50.00%	140	110	27.27%
	Burglary Garage	1	4	-75.00%	6	4	50.00%	59	54	9.26%
	Burglary Commercial	0	1	-100.00%	5	5	0.00%	44	41	7.32%
	Larceny	32	40	-20.00%	136	179	-24.02%	1249	1142	9.37%
	Vehicle Theft	7	11	-36.36%	35	34	2.94%	247	211	17.06%
	Arson	0	0		2	0		8	7	14.29%
Property Total:		45	57	-21.05%	195	244	-20.08%	1747	1565	11.63%
Preliminary Part 1 Crime Totals:		51	66	-22.73%	221	273	-19.05%	1951	1714	13.83%
Current 7 Day Period:		9/2/2018 - 9/8/2018			Prior 7 Day Period:		8/26/2018 - 9/1/2018			
Current 28 Day Period:		8/12/2018 - 9/8/2018			Prior 28 Day Period:		7/15/2018 - 8/11/2018			
Current YTD Day Period:		1/1/2018 - 9/8/2018			Prior YTD Period:		1/1/2017 - 9/8/2017			

Prepared by SPD Crime Analysis Office - Monday, September 10, 2018

NOTE: SPD moved from UCR to the NIBRS reporting standard on 10/4/16 following the transition to a new RMS System. [Numbers on CompStat reports prior to this date should not be used as a comparison to those on this report.](#) Additional info on these reporting standards can be found on the FBI website: <https://ucr.fbi.gov/nibrs-overview>

This chart represents Preliminary counts of selected crime categories from Police Case Reports. Full statistical analysis to determine the confidence level of this data has not been performed. The % change columns on the preliminary counts differ from the percentage change on the NIBRS crime report, sometimes significantly. The CompStat report is designed for operational use and includes only selected NIBRS categories and coding less complex than full NIBRS rules. Official statistics for these and other NIBRS categories can be found on WASPC & FBI websites once available.





City of Spokane
Northeast District (P4)
Selected
Crime Codes
2018-09-02 to 2018-09-08
 Prepared By:
 Crime Analysis Unit
 Spokane Police Department

Legend

NIBRS Events



Criminal Homicide



Rape



Robbery Commercial



Robbery Person



Aggravated Assault



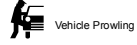
Burglary Residential



Burglary Garage



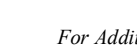
Burglary Commercial



Vehicle Prowling



Vehicle Theft



Arson



Cases Represent LERMS Crime Codes
 Points may indicate multiple events
 Note: Veh Prowl is only Larceny displayed

For Additional Information on
 Incidents pertaining to an
 Area, Trend, or Pattern
 Contact Information Analysis

0 0.2 0.4 0.8 Miles



THIS IS NOT A LEGAL DOCUMENT:
 The information shown on this map is compiled
 from various sources and is subject to constant
 revision. Information shown on this map should
 not be used to determine the location of facilities
 in relationship to property lines, section lines,
 streets, etc.

Sunday - Saturday

9/2/2018 TO 9/8/2018

NE - Northeast District (P4)



<u>A/C</u>	<u>Offense Statute</u>	<u>Address</u>	<u>Reported Date</u>	<u>Dist</u>
<u>SPB4BE</u>				
C	BURGLARY 2D FENCED AREA	1600 E LONGFELLOW AVE	9/4/2018	P4
C	BURGLARY-RESIDENTIAL	2000 E ILLINOIS AVE	9/8/2018	P4
A	ROBBERY 1D COMMERCIAL (NOT PURSE SNATCHING)	3900 N MARKET ST	9/7/2018	P4
C	THEFT OF MOTOR VEHICLE	1600 E ROCKWELL AVE	9/2/2018	P4
C	THEFT OF MOTOR VEHICLE	N PITTSBURG ST / E PROVIDENCE AVE	9/5/2018	P4
C	THEFT OF MOTOR VEHICLE	1600 E PROVIDENCE AVE	9/6/2018	P3
C	THEFT-2D (All Other Thefts)	3900 N MARKET ST	9/8/2018	P4
C	THEFT-2D (From Motor Vehicle)	4000 N PITTSBURG ST	9/5/2018	P4
C	THEFT-2D (From Motor Vehicle)	4100 N PITTSBURG ST	9/6/2018	P4
C	THEFT-3D (All Other Thefts)	1500 E PROVIDENCE AVE	9/5/2018	P4
C	THEFT-3D (All Other Thefts)	2200 E PROVIDENCE AVE	9/7/2018	P4
C	THEFT-3D (All Other Thefts)	1800 E BRIDGEPORT AVE	9/8/2018	P4
C	THEFT-3D (All Other Thefts)	3900 N MARKET ST	9/8/2018	P4
C	THEFT-3D (From Motor Vehicle)	2600 E RICH AVE	9/8/2018	P4
C	THEFT-CITY (From Building)	3200 N MARKET ST	9/8/2018	P4
<u>SPB4HI</u>				
C	ASSAULT-2D	E GORDON AVE / N MARKET ST	9/8/2018	P4
C	ROBBERY 1D PERSON (NOT PURSE SNATCHING)	E FRANCIS AVE / N SMITH ST	9/7/2018	P4
C	THEFT OF MOTOR VEHICLE	2700 E ROWAN AVE	9/2/2018	P4
C	THEFT OF MOTOR VEHICLE	4800 N MARKET ST	9/6/2018	P4
C	THEFT-2D (From Building)	4800 N HAVEN ST	9/5/2018	P4
C	THEFT-3D (From Motor Vehicle)	2900 E CENTRAL AVE	9/4/2018	P4
C	THEFT-3D (From Motor Vehicle)	2900 E COLUMBIA AVE	9/4/2018	P4
<u>SPB4LO</u>				
C	ASSAULT-3D (d)or(f) (Weapon/Instrument/Bodily Harm)	900 E SINTO AVE	9/2/2018	P4
C	BURGLARY 1D RESIDENTIAL	300 E NORA AVE	9/8/2018	P4
C	BURGLARY 2D FENCED AREA	2600 N PERRY ST	9/8/2018	P4
C	BURGLARY-RESIDENTIAL	600 E NORA AVE	9/2/2018	P2
C	BURGLARY-RESIDENTIAL	800 E SINTO AVE	9/5/2018	P4
C	BURGLARY-RESIDENTIAL	100 E MISSION AVE	9/7/2018	P4
C	ROBBERY 1D PERSON (NOT PURSE SNATCHING)	200 E NORTH FOOTHILLS DR	9/5/2018	P4
C	ROBBERY 1D PERSON (NOT PURSE SNATCHING)	300 E NORA AVE	9/8/2018	P4
C	THEFT OF MOTOR VEHICLE	600 E INDIANA AVE	9/5/2018	P4
C	THEFT-2D (All Other Thefts)	E TRENT AVE / N COLUMBUS ST	9/7/2018	P2
C	THEFT-3D (All Other Thefts)	800 E ILLINOIS AVE	9/3/2018	P4
C	THEFT-3D (All Other Thefts)	800 E ILLINOIS AVE	9/3/2018	P4
C	THEFT-3D (All Other Thefts)	700 N DIVISION ST	9/6/2018	P4

A/C	Offense Statute	Address	Reported Date	Dist
C	THEFT-3D (All Other Thefts)	900 E MARIETTA AVE	9/7/2018	P2
C	THEFT-3D (All Other Thefts)	700 E DESMET AVE	9/8/2018	P4
C	THEFT-3D (From Building)	0 E BOONE AVE	9/2/2018	P4
C	THEFT-3D (From Building)	100 E MISSION AVE	9/7/2018	P4
C	THEFT-3D (From Building)	1100 N HAMILTON ST	9/8/2018	P4
C	THEFT-3D (Motor Vehicle Parts or Accessories)	2900 N DAKOTA ST	9/2/2018	P4
A	THEFT-3D (Shoplifting)	900 E MISSION AVE	9/2/2018	P4
C	THEFT-3D (Shoplifting)	900 E MISSION AVE	9/2/2018	P4
C	THEFT-3D (Shoplifting)	2400 N DIVISION ST	9/3/2018	P4

SPB4MI

C	BURGLARY 2D GARAGE	3900 E LIBERTY AVE	9/3/2018	P4
A	THEFT OF MOTOR VEHICLE	4000 E BUCKEYE AVE	9/5/2018	P4
C	THEFT-1D (All Other Thefts)	2600 N HAVANA ST	9/2/2018	P4
C	THEFT-1D (All Other Thefts)	2600 N HAVANA ST	9/2/2018	P4
C	THEFT-2D (From Motor Vehicle)	3700 E CLEVELAND AVE	9/2/2018	P4
C	THEFT-3D (From Building)	3000 E UPRIVER DR	9/8/2018	P4
C	THEFT-3D (From Motor Vehicle)	3700 E CLEVELAND AVE	9/4/2018	P4

SPOKANE POLICE DEPARTMENT



SOUTH **Police Service Area**

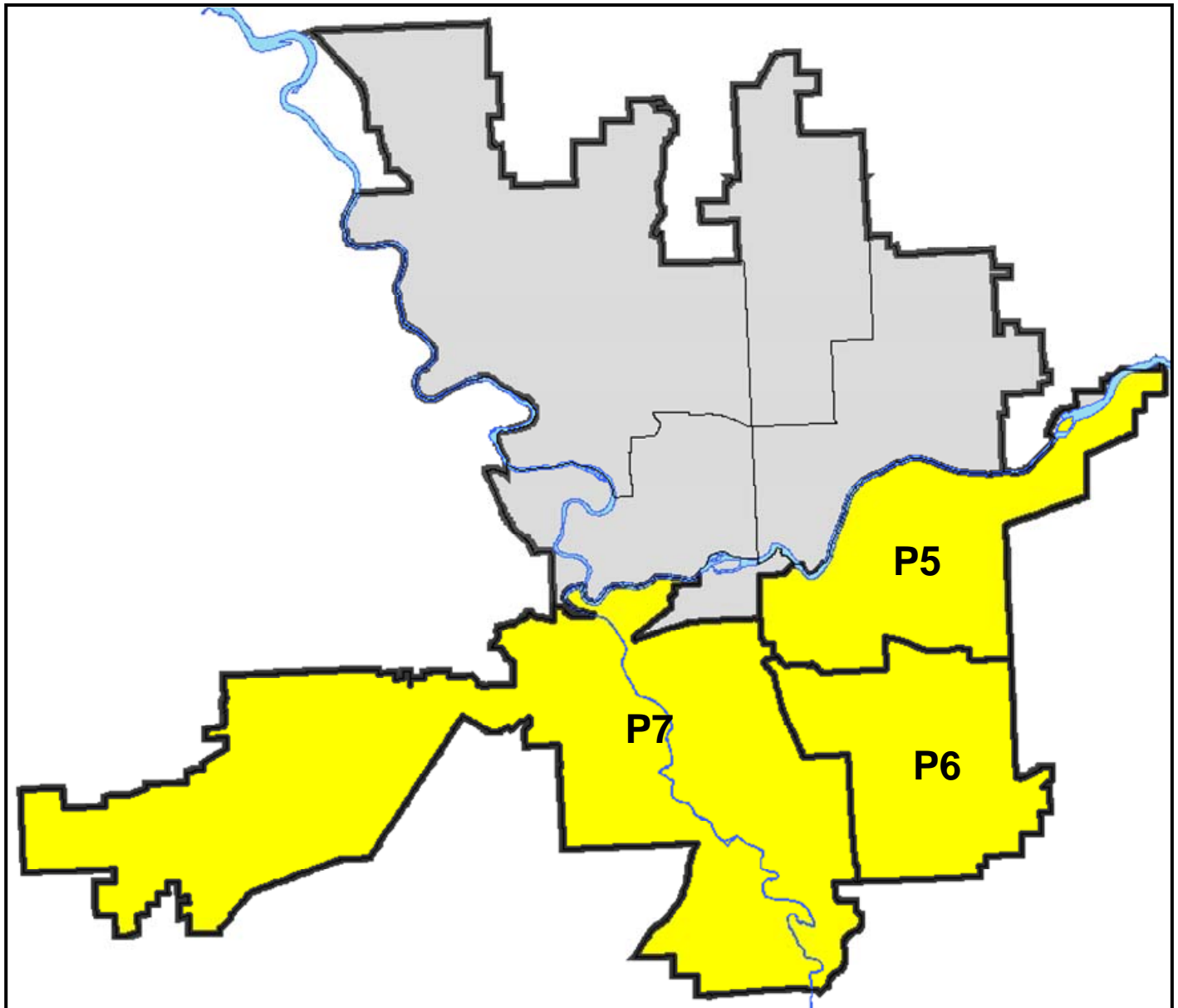
PSA Commander

Captain Tracie Meidl

South Central District (P5)

Southeast District (P6)

Southwest District (P7)



POLICE SUMMARY - Ending: Saturday, September 08, 2018

SOUTH PRECINCT (P5, P6, and P7)



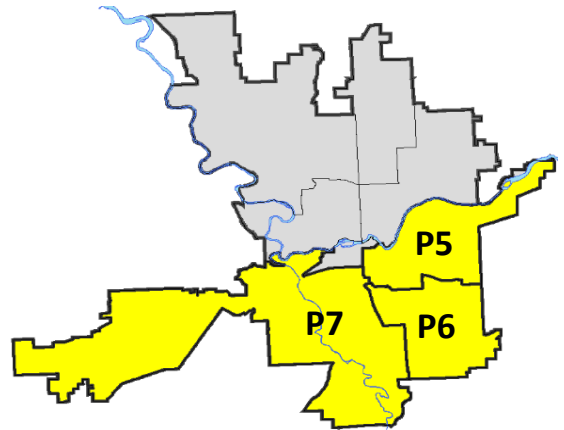
Preliminary IBR Counts

NIBRS Categories (Part 1 Selected)		7 Day Comparison			28 Day Comparison			YTD Comparison		
		Current	Prior	Percent	Current	Prior	Percent	Current	Prior	Percent
Violent	Criminal Homicide	1	0		1	0		2	1	100.00%
	Rape	1	3	-66.67%	6	5	20.00%	57	48	18.75%
	Robbery - Commercial	1	1	0.00%	2	2	0.00%	12	10	20.00%
	Robbery - Person	0	1	-100.00%	4	9	-55.56%	40	38	5.26%
	Aggravated Assault - Non DV	5	2	150.00%	15	18	-16.67%	125	94	32.98%
	Aggravated Assault - DV	1	2	-50.00%	9	12	-25.00%	91	60	51.67%
Violent Total:		9	9	0.00%	37	46	-19.57%	327	251	30.28%
Property	Burglary - Residential	7	5	40.00%	28	41	-31.71%	263	301	-12.62%
	Burglary Garage	3	12	-75.00%	25	9	177.78%	117	166	-29.52%
	Burglary Commercial	3	9	-66.67%	20	15	33.33%	109	93	17.20%
	Larceny	72	57	26.32%	287	320	-10.31%	2254	2688	-16.15%
	Vehicle Theft	4	10	-60.00%	28	38	-26.32%	339	444	-23.65%
	Arson	0	0		0	0		9	10	-10.00%
Property Total:		89	93	-4.30%	388	423	-8.27%	3091	3702	-16.50%
Preliminary Part 1 Crime Totals:		98	102	-3.92%	425	469	-9.38%	3418	3953	-13.53%
Current 7 Day Period:		9/2/2018 - 9/8/2018			Prior 7 Day Period:		8/26/2018 - 9/1/2018			
Current 28 Day Period:		8/12/2018 - 9/8/2018			Prior 28 Day Period:		7/15/2018 - 8/11/2018			
Current YTD Day Period:		1/1/2018 - 9/8/2018			Prior YTD Period:		1/1/2017 - 9/8/2017			

Prepared by SPD Crime Analysis Office - Monday, September 10, 2018

NOTE: SPD moved from UCR to the NIBRS reporting standard on 10/4/16 following the transition to a new RMS System. [Numbers on CompStat reports prior to this date should not be used as a comparison to those on this report.](#) Additional info on these reporting standards can be found on the FBI website: <https://ucr.fbi.gov/nibrs-overview>

This chart represents Preliminary counts of selected crime categories from Police Case Reports. Full statistical analysis to determine the confidence level of this data has not been performed. The % change columns on the preliminary counts differ from the percentage change on the NIBRS crime report, sometimes significantly. The CompStat report is designed for operational use and includes only selected NIBRS categories and coding less complex than full NIBRS rules. Official statistics for these and other NIBRS categories can be found on WASPC & FBI websites once available.



POLICE SUMMARY - Ending: Saturday, September 08, 2018



SE - South Central District (P5)

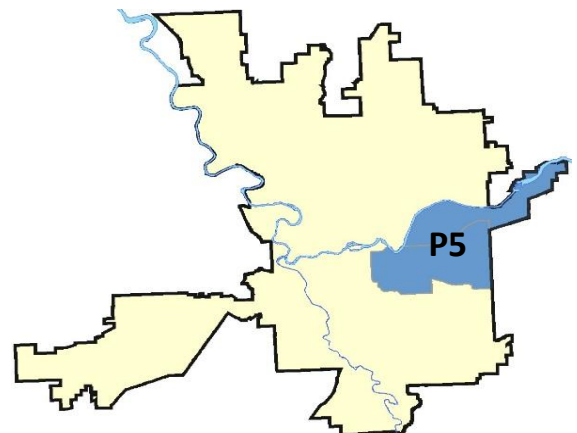
Preliminary IBR Counts


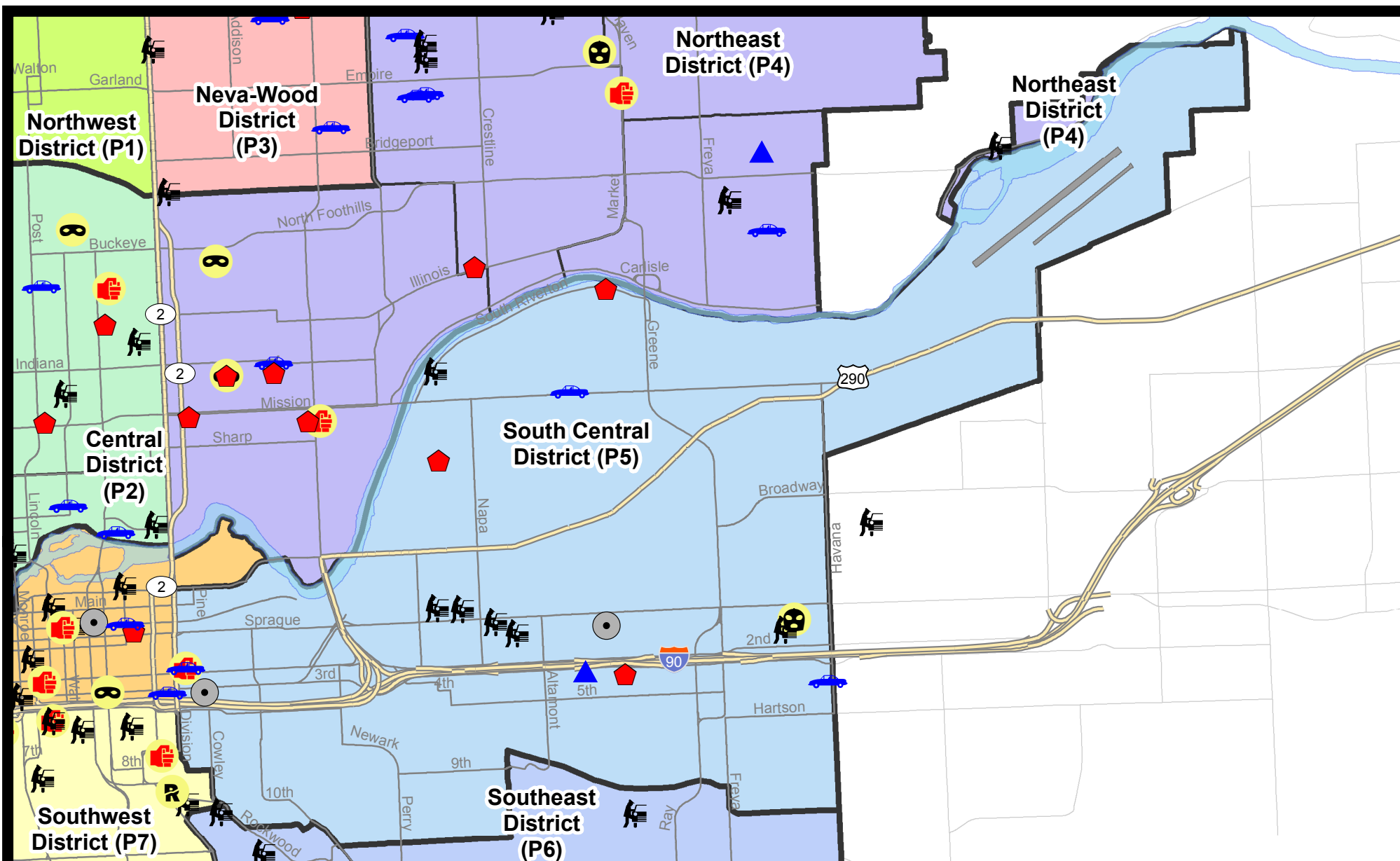
NIBRS Categories (Part 1 Selected)		7 Day Comparison			28 Day Comparison			YTD Comparison		
		Current	Prior	Percent	Current	Prior	Percent	Current	Prior	Percent
Violent	Criminal Homicide	0	0		0	0		1	0	
	Rape	0	2	-100.00%	3	3	0.00%	23	16	43.75%
	Robbery - Commercial	1	1	0.00%	2	1	100.00%	7	5	40.00%
	Robbery - Person	0	1	-100.00%	2	7	-71.43%	20	24	-16.67%
	Aggravated Assault - Non DV	1	1	0.00%	4	10	-60.00%	56	49	14.29%
	Aggravated Assault - DV	0	1	-100.00%	4	6	-33.33%	40	29	37.93%
Violent Total:		2	6	-66.67%	15	27	-44.44%	147	123	19.51%
Property	Burglary - Residential	3	2	50.00%	12	10	20.00%	94	105	-10.48%
	Burglary Garage	1	3	-66.67%	5	2	150.00%	38	35	8.57%
	Burglary Commercial	2	8	-75.00%	16	11	45.45%	74	58	27.59%
	Larceny	27	26	3.85%	115	128	-10.16%	908	943	-3.71%
	Vehicle Theft	3	4	-25.00%	15	22	-31.82%	144	207	-30.43%
	Arson	0	0		0	0		4	2	100.00%
Property Total:		36	43	-16.28%	163	173	-5.78%	1262	1350	-6.52%
Preliminary Part 1 Crime Totals:		38	49	-22.45%	178	200	-11.00%	1409	1473	-4.34%
Current 7 Day Period:		9/2/2018 - 9/8/2018			Prior 7 Day Period:		8/26/2018 - 9/1/2018			
Current 28 Day Period:		8/12/2018 - 9/8/2018			Prior 28 Day Period:		7/15/2018 - 8/11/2018			
Current YTD Day Period:		1/1/2018 - 9/8/2018			Prior YTD Period:		1/1/2017 - 9/8/2017			

Prepared by SPD Crime Analysis Office - Monday, September 10, 2018

NOTE: SPD moved from UCR to the NIBRS reporting standard on 10/4/16 following the transition to a new RMS System. [Numbers on CompStat reports prior to this date should not be used as a comparison to those on this report.](#) Additional info on these reporting standards can be found on the FBI website: <https://ucr.fbi.gov/nibrs-overview>

This chart represents Preliminary counts of selected crime categories from Police Case Reports. Full statistical analysis to determine the confidence level of this data has not been performed. The % change columns on the preliminary counts differ from the percentage change on the NIBRS crime report, sometimes significantly. The CompStat report is designed for operational use and includes only selected NIBRS categories and coding less complex than full NIBRS rules. Official statistics for these and other NIBRS categories can be found on WASPC & FBI websites once available.





City of Spokane
South Central District (P5)
Selected
Crime Types
2018-09-02 to 2018-09-08

Prepared By:
Crime Analysis Unit
Spokane Police Department

Legend

NIBRS Events



Criminal Homicide



Rape



Robbery Commercial



Robbery Person



Aggravated Assault



Burglary Residential



Burglary Garage



Burglary Commercial



Vehicle Prowling



Vehicle Theft



Arson

Cases Represent LERMS Crime Codes

Points may indicate multiple events

Note: Veh Prowl is only Larceny category displayed



For Additional Information on Incidents
 pertaining to an Area, Trend, or Pattern
 Contact Information Analysis

0 0.2 0.4 0.6 0.8 1 Miles



THIS IS NOT A LEGAL DOCUMENT:
 The information shown on this map is compiled
 from various sources and is subject to constant
 revision. Information shown on this map should
 not be used to determine the location of facilities
 in relationship to property lines, section lines,
 streets, etc.

Sunday - Saturday

9/2/2018 TO 9/8/2018

SE - South Central District (P5)



A/C	Offense Statute	Address	Reported Date	Dist
<u>SPC5EC</u>				
C	ASSAULT-2D	100 S DIVISION ST	9/3/2018	P8
C	BURGLARY 2D COMMERCIAL	100 E 3RD AVE	9/4/2018	P5
C	BURGLARY 2D COMMERCIAL	2800 E 1ST AVE	9/8/2018	P5
C	BURGLARY 2D FENCED AREA	3000 E 5TH AVE	9/6/2018	P5
C	BURGLARY 2D GARAGE	2600 E 3RD AVE	9/6/2018	P5
C	BURGLARY-RESIDENTIAL	300 S HAVEN ST	9/7/2018	P6
C	IBR Purposes Only - Theft of Motor Vehicle Parts or Accessori	2600 E FERRY AVE	9/4/2018	P5
C	MAIL THEFT (All Others)	500 S DENVER ST	9/8/2018	P5
C	ROBBERY-1D (All Except Purse Snatching)	4100 E SPRAGUE AVE	9/2/2018	P6
C	THEFT OF MOTOR VEHICLE	100 S DIVISION ST	9/4/2018	P8
C	THEFT OF MOTOR VEHICLE	4200 E 4TH AVE	9/7/2018	P6
C	THEFT-1D (From Building)	4100 E SPRAGUE AVE	9/2/2018	P6
C	THEFT-2D (All Other Thefts)	1500 E SPRAGUE AVE	9/2/2018	P5
C	THEFT-2D (From Building)	100 S DIVISION ST	9/5/2018	P5
C	THEFT-2D (Motor Vehicle Parts or Accessories)	2800 E 1ST AVE	9/8/2018	P5
C	THEFT-3D (All Other Thefts)	1200 S SOUTHEAST BLVD	9/4/2018	P5
C	THEFT-3D (All Other Thefts)	1600 E PACIFIC AVE	9/4/2018	P5
C	THEFT-3D (All Other Thefts)	2600 E 3RD AVE	9/6/2018	P5
C	THEFT-3D (From Building)	2200 E 4TH AVE	9/2/2018	P5
C	THEFT-3D (From Building)	600 S RICHARD ALLEN CT	9/3/2018	P5
C	THEFT-3D (From Building)	2500 E 1ST AVE	9/6/2018	P5
C	THEFT-3D (From Motor Vehicle)	1700 E RIVERSIDE AVE	9/3/2018	P5
C	THEFT-3D (From Motor Vehicle)	1800 E RIVERSIDE AVE	9/4/2018	P5
C	THEFT-3D (From Motor Vehicle)	0 S CRESTLINE ST	9/4/2018	P5
C	THEFT-3D (From Motor Vehicle)	4000 E PACIFIC AVE	9/7/2018	P5
C	THEFT-3D (From Motor Vehicle)	2200 E 1ST AVE	9/7/2018	P5
C	THEFT-3D (Shoplifting)	400 S THOR ST	9/2/2018	P5
C	THEFT-3D (Shoplifting)	3300 E SPRAGUE AVE	9/4/2018	P5
C	THEFT-3D (Shoplifting)	1500 E SPRAGUE AVE	9/4/2018	P5
C	THEFT-3D (Shoplifting)	3000 E SPRAGUE AVE	9/8/2018	P5
<u>SPC5GP</u>				
C	BURGLARY-RESIDENTIAL	1700 E DESMET AVE	9/2/2018	P5
C	BURGLARY-RESIDENTIAL	2900 E SOUTH RIVERTON AVE	9/8/2018	P6
C	THEFT OF MOTOR VEHICLE	2600 E MISSION AVE	9/2/2018	P5
C	THEFT-2D (From Building)	1800 N GREENE ST	9/6/2018	P5
C	THEFT-3D (All Other Thefts)	2100 E MARSHALL AVE	9/6/2018	P5
C	THEFT-3D (From Building)	1700 E DESMET AVE	9/2/2018	P5
C	THEFT-3D (From Motor Vehicle)	1600 E SOUTH RIVERTON AVE	9/5/2018	P5

For protection of victim privacy, the entire address on sexual assault crimes has been redacted.

<u>A/C</u>	<u>Offense Statute</u>	<u>Address</u>	<u>Reported Date</u>	<u>Dist</u>
C	THEFT-3D (Motor Vehicle Parts or Accessories)	1900 E MISSION AVE	9/5/2018	P5

POLICE SUMMARY - Ending: Saturday, September 08, 2018



SE - Southeast District (P6)

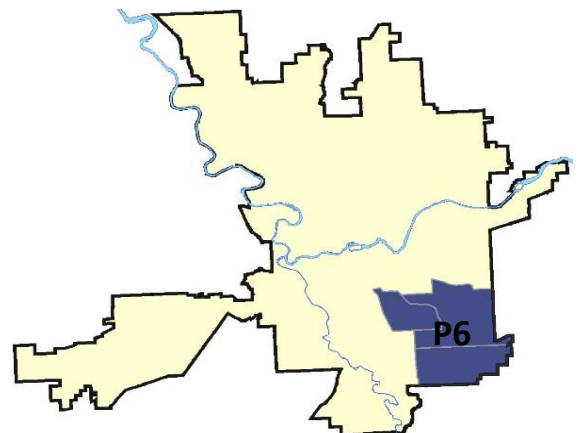
Preliminary IBR Counts

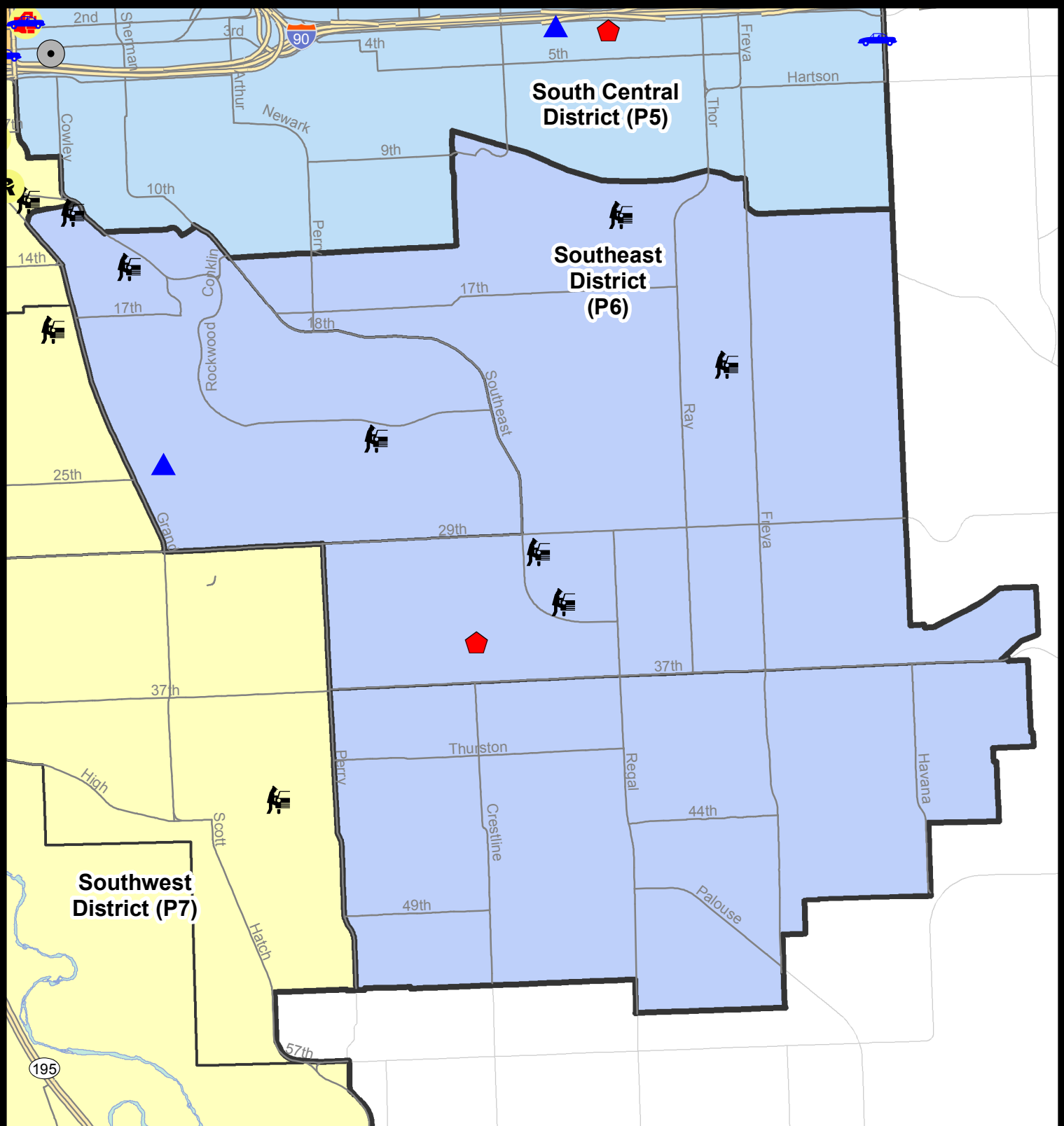
NIBRS Categories (Part 1 Selected)		7 Day Comparison			28 Day Comparison			YTD Comparison		
		Current	Prior	Percent	Current	Prior	Percent	Current	Prior	Percent
Violent	Criminal Homicide	0	0		0	0		0	0	
	Rape	0	0		0	0		12	15	-20.00%
	Robbery - Commercial	0	0		0	0		2	3	-33.33%
	Robbery - Person	0	0		0	0		4	7	-42.86%
	Aggravated Assault - Non DV	0	0		1	4	-75.00%	24	16	50.00%
	Aggravated Assault - DV	0	1	-100.00%	4	2	100.00%	22	12	83.33%
Violent Total:		0	1	-100.00%	5	6	-16.67%	64	53	20.75%
Property	Burglary - Residential	1	0		4	16	-75.00%	71	85	-16.47%
	Burglary Garage	1	4	-75.00%	10	1	900.00%	24	62	-61.29%
	Burglary Commercial	0	0		0	2	-100.00%	10	6	66.67%
	Larceny	22	11	100.00%	70	62	12.90%	509	691	-26.34%
	Vehicle Theft	0	2	-100.00%	6	1	500.00%	55	87	-36.78%
	Arson	0	0		0	0		3	2	50.00%
Property Total:		24	17	41.18%	90	82	9.76%	672	933	-27.97%
Preliminary Part 1 Crime Totals:		24	18	33.33%	95	88	7.95%	736	986	-25.35%
Current 7 Day Period:		9/2/2018 - 9/8/2018			Prior 7 Day Period:		8/26/2018 - 9/1/2018			
Current 28 Day Period:		8/12/2018 - 9/8/2018			Prior 28 Day Period:		7/15/2018 - 8/11/2018			
Current YTD Day Period:		1/1/2018 - 9/8/2018			Prior YTD Period:		1/1/2017 - 9/8/2017			

Prepared by SPD Crime Analysis Office - Monday, September 10, 2018

NOTE: SPD moved from UCR to the NIBRS reporting standard on 10/4/16 following the transition to a new RMS System. [Numbers on CompStat reports prior to this date should not be used as a comparison to those on this report.](#) Additional info on these reporting standards can be found on the FBI website: <https://ucr.fbi.gov/nibrs-overview>

This chart represents Preliminary counts of selected crime categories from Police Case Reports. Full statistical analysis to determine the confidence level of this data has not been performed. The % change columns on the preliminary counts differ from the percentage change on the NIBRS crime report, sometimes significantly. The CompStat report is designed for operational use and includes only selected NIBRS categories and coding less complex than full NIBRS rules. Official statistics for these and other NIBRS categories can be found on WASPC & FBI websites once available.





City of Spokane
Southeast District (P6)
Selected Crime Codes
2018-09-02 to 2018-09-08
 Prepared By:
 Crime Analysis Unit
 Spokane Police Department

Legend

NIBRS Events



Criminal Homicide



Rape



Robbery Commercial



Robbery Person



Aggravated Assault



Burglary Residential



Burglary Commercial



Burglary Garage



Burglary Commercial



Vehicle Prowling



Vehicle Theft



Arson



Cases Represent LERMS Crime Codes
 Points may indicate multiple events
 Note: Veh Prowl is only Larceny displayed

For Additional Information on
 Incidents pertaining to an
 Area, Trend, or Pattern
 Contact Information Analysis

0 0.15 0.3 0.6 Miles



THIS IS NOT A LEGAL DOCUMENT:
 The information shown on this map is compiled
 from various sources and is subject to constant
 revision. Information shown on this map should
 not be used to determine the location of facilities
 in relationship to property lines, section lines,
 streets, etc.

Sunday - Saturday

SE - Southeast District (P6)

9/2/2018 TO 9/8/2018



<u>A/C</u>	<u>Offense Statute</u>	<u>Address</u>	<u>Reported Date</u>	<u>Dist</u>
<u>SPC6LH</u>				
C	BURGLARY-RESIDENTIAL	2200 E 35TH AVE	9/4/2018	P6
C	THEFT-2D (All Other Thefts)	E 27TH AVE / S MT VERNON ST	9/2/2018	P6
C	THEFT-2D (From Building)	2900 E 37TH AVE	9/5/2018	P6
C	THEFT-2D (From Motor Vehicle)	2600 E 33RD AVE	9/7/2018	P6
C	THEFT-2D (From Motor Vehicle)	3400 E CONGRESS AVE	9/7/2018	P6
C	THEFT-2D (Motor Vehicle Parts or Accessories)	2200 E NORTH ALTAMONT BLVD	9/3/2018	P6
C	THEFT-3D (All Other Thefts)	1800 E 35TH AVE	9/3/2018	P6
C	THEFT-3D (All Other Thefts)	2800 E 25TH AVE	9/6/2018	P6
C	THEFT-3D (From Building)	3000 E 30TH AVE	9/2/2018	P6
C	THEFT-3D (From Motor Vehicle)	3000 E 12TH AVE	9/3/2018	P6
A	VEHICLE PROWLING-2D/No Theft	2500 E 29TH AVE	9/7/2018	P5
<u>SPC6RW</u>				
A	BURGLARY 2D GARAGE	600 E 24TH AVE	9/8/2018	P6
C	THEFT-2D (From Motor Vehicle)	500 E 14TH AVE	9/3/2018	P6
C	THEFT-3D (All Other Thefts)	2200 S GRAND BLVD	9/4/2018	P6
C	THEFT-3D (From Motor Vehicle)	2300 S PITTSBURG ST	9/5/2018	P6
C	THEFT-3D (From Motor Vehicle)	1000 S ROCKWOOD BLVD	9/7/2018	P6
<u>SPC6SG</u>				
C	THEFT-2D (Shoplifting)	4300 S REGAL ST	9/5/2018	P6
C	THEFT-3D (All Other Thefts)	4300 S MAGNOLIA ST	9/3/2018	P6
C	THEFT-3D (All Other Thefts)	4300 S NAPA ST	9/4/2018	P6
C	THEFT-3D (All Other Thefts)	4200 S MARTIN ST	9/4/2018	P6
C	THEFT-3D (All Other Thefts)	4400 S NAPA ST	9/5/2018	P6
C	THEFT-3D (From Building)	4900 S REGAL ST	9/7/2018	P6
C	THEFT-3D (Motor Vehicle Parts or Accessories)	4500 S MAGNOLIA ST	9/6/2018	P6
C	THEFT-CITY (Shoplifting)	4900 S REGAL ST	9/7/2018	P6

POLICE SUMMARY - Ending: Saturday, September 08, 2018



SW - Southwest District (P7)

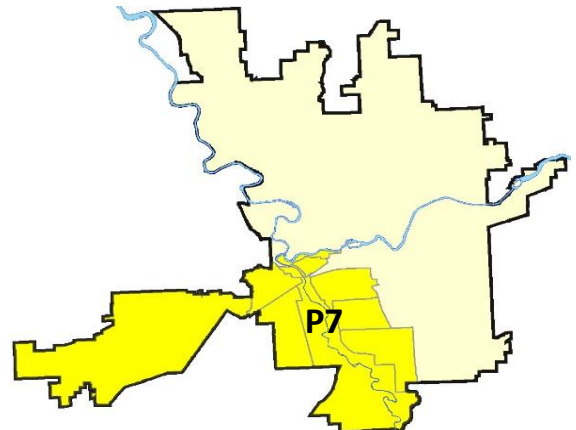
Preliminary IBR Counts

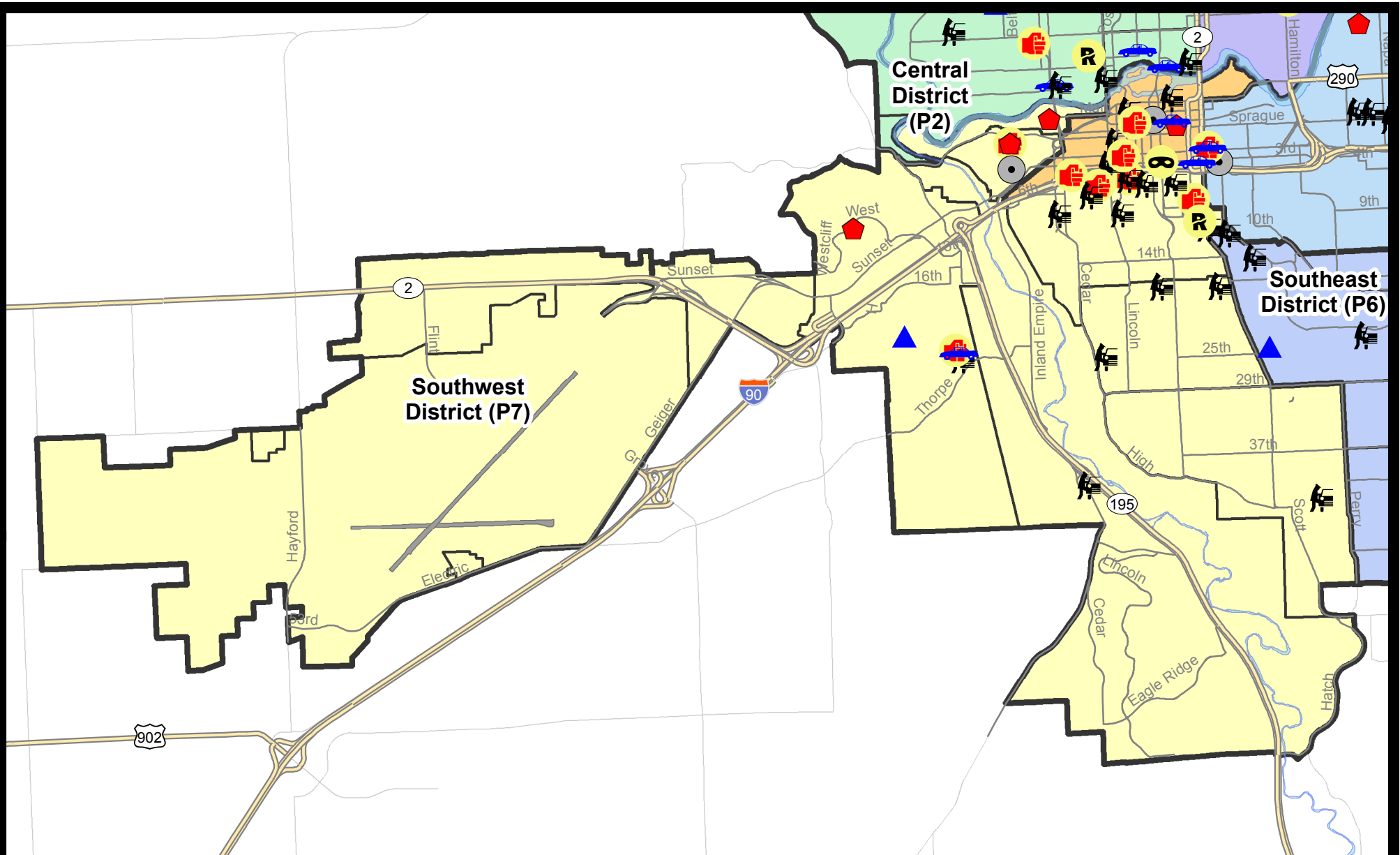
NIBRS Categories (Part 1 Selected)		7 Day Comparison			28 Day Comparison			YTD Comparison		
		Current	Prior	Percent	Current	Prior	Percent	Current	Prior	Percent
Violent	Criminal Homicide	1	0		1	0		1	1	0.00%
	Rape	1	1	0.00%	3	2	50.00%	22	17	29.41%
	Robbery - Commercial	0	0		0	1	-100.00%	3	2	50.00%
	Robbery - Person	0	0		2	2	0.00%	16	7	128.57%
	Aggravated Assault - Non DV	4	1	300.00%	10	4	150.00%	45	29	55.17%
	Aggravated Assault - DV	1	0		1	4	-75.00%	29	19	52.63%
Violent Total:		7	2	250.00%	17	13	30.77%	116	75	54.67%
Property	Burglary - Residential	3	3	0.00%	12	15	-20.00%	98	111	-11.71%
	Burglary Garage	1	5	-80.00%	10	6	66.67%	55	69	-20.29%
	Burglary Commercial	1	1	0.00%	4	2	100.00%	25	29	-13.79%
	Larceny	23	20	15.00%	102	130	-21.54%	837	1054	-20.59%
	Vehicle Theft	1	4	-75.00%	7	15	-53.33%	140	150	-6.67%
	Arson	0	0		0	0		2	6	-66.67%
Property Total:		29	33	-12.12%	135	168	-19.64%	1157	1419	-18.46%
Preliminary Part 1 Crime Totals:		36	35	2.86%	152	181	-16.02%	1273	1494	-14.79%
Current 7 Day Period:		9/2/2018 - 9/8/2018			Prior 7 Day Period:		8/26/2018 - 9/1/2018			
Current 28 Day Period:		8/12/2018 - 9/8/2018			Prior 28 Day Period:		7/15/2018 - 8/11/2018			
Current YTD Day Period:		1/1/2018 - 9/8/2018			Prior YTD Period:		1/1/2017 - 9/8/2017			

Prepared by SPD Crime Analysis Office - Monday, September 10, 2018

NOTE: SPD moved from UCR to the NIBRS reporting standard on 10/4/16 following the transition to a new RMS System. [Numbers on CompStat reports prior to this date should not be used as a comparison to those on this report.](#) Additional info on these reporting standards can be found on the FBI website: <https://ucr.fbi.gov/nibrs-overview>

This chart represents Preliminary counts of selected crime categories from Police Case Reports. Full statistical analysis to determine the confidence level of this data has not been performed. The % change columns on the preliminary counts differ from the percentage change on the NIBRS crime report, sometimes significantly. The CompStat report is designed for operational use and includes only selected NIBRS categories and coding less complex than full NIBRS rules. Official statistics for these and other NIBRS categories can be found on WASPC & FBI websites once available.





City of Spokane
Southwest District (P7)
Selected
Crime Types
2018-09-02 to 2018-09-08
 Prepared By:
 Crime Analysis Unit
 Spokane Police Department

Legend

NIBRS Events

- | | | | |
|---|---|---|---|
|  |  |  |  |
|  |  |  |  |
| | |  |  |
| | | |  |

Cases Represent LERMS Crime Codes
 Points may indicate multiple events
 Note: Veh Prowl is only Larceny category displayed



For Additional Information on Incidents
 pertaining to an Area, Trend, or Pattern
 Contact Information Analysis

0 0.2 0.4 0.6 0.8 1 1.2 1.4 1.6 Miles



THIS IS NOT A LEGAL DOCUMENT:
 The information shown on this map is compiled
 from various sources and is subject to constant
 revision. Information shown on this map should
 not be used to determine the location of facilities
 in relationship to property lines, section lines,
 streets, etc.



Sunday - Saturday

SE - Southwest District (P7)

9/2/2018 TO 9/8/2018



<u>A/C</u>	<u>Offense Statute</u>	<u>Address</u>	<u>Reported Date</u>	<u>Dist</u>
<u>SPD7BA</u>				
C	ASSAULT-2D	2000 W 1ST AVE	9/5/2018	P7
C	BURGLARY 1D RESIDENTIAL	2000 W 1ST AVE	9/5/2018	P7
C	BURGLARY 2D COMMERCIAL	2000 W 3RD AVE	9/5/2018	P7
C	THEFT-2D (All Other Thefts)	S CANNON ST / W RIVERSIDE AVE	9/5/2018	P7
<u>SPD7CH</u>				
C	ASSAULT-1D	800 W 5TH AVE	9/4/2018	P7
C	ASSAULT-2D	100 W 8TH AVE	9/3/2018	P5
C	ASSAULT-2D	1100 W 5TH AVE	9/3/2018	P8
C	HOMICIDE BY ABUSE	100 W 8TH AVE	9/4/2018	P8
A	IBR Purposes Only - Theft From Motor Vehicle	1500 W 8TH AVE	9/3/2018	P7
C	RAPE-1ST DEG (RAPE)		9/8/2018	P7
C	THEFT-2D (From Building)	100 W 8TH AVE	9/3/2018	P7
C	THEFT-3D (From Motor Vehicle)	800 S LINCOLN ST	9/5/2018	P7
C	THEFT-3D (From Motor Vehicle)	500 S BERNARD ST	9/5/2018	P7
C	THEFT-3D (From Motor Vehicle)	800 W 5TH AVE	9/5/2018	P7
C	THEFT-3D (From Motor Vehicle)	500 S HOWARD ST	9/6/2018	P7
C	THEFT-3D (From Motor Vehicle)	600 S JEFFERSON ST	9/7/2018	P7
C	VEHICLE PROWLING-2D/From Motor Vehicle	0 E ROCKWOOD BLVD	9/8/2018	P7
<u>SPD7CS</u>				
C	MAIL THEFT (All Others)	3600 S DOWNING CT	9/5/2018	P7
C	THEFT-3D (All Other Thefts)	800 E THURSTON AVE	9/3/2018	P7
C	THEFT-3D (All Other Thefts)	3300 S MANITO BLVD	9/6/2018	P7
C	THEFT-3D (From Motor Vehicle)	1000 E 42ND AVE	9/6/2018	P7
<u>SPD7GT</u>				
C	ASSAULT-2D	2300 S CANYON WOODS LN	9/3/2018	P7
A	BURGLARY 2D GARAGE	3300 W 21ST AVE	9/3/2018	P7
C	THEFT OF MOTOR VEHICLE	2400 S CANYON WOODS LN	9/6/2018	P7
C	THEFT-2D (From Motor Vehicle)	2600 W WESTWOOD LN	9/5/2018	P5
<u>SPD7LC</u>				
C	THEFT-1D (From Building)	6500 S VALE CT	9/7/2018	P7
C	VEH(THEFT OF FUEL)	4000 S CHENEY SPOKANE RD	9/7/2018	P7
<u>SPD7MC</u>				
C	THEFT-2D (From Motor Vehicle)	400 W 17TH AVE	9/2/2018	P7
A	THEFT-3D (From Motor Vehicle)	1100 W 24TH AVE	9/2/2018	P7
C	THEFT-3D (From Motor Vehicle)	1700 S GRAND BLVD	9/4/2018	P7
<u>SPD7PV</u>				

For protection of victim privacy, the entire address on sexual assault crimes has been redacted.

A/C	Offense Statute	Address	Reported Date	Dist
C	BURGLARY-RESIDENTIAL	1600 W MAIN AVE	9/2/2018	P7
C	THEFT-3D (All Other Thefts)	0 N SPRUCE ST	9/4/2018	P7
C	THEFT-CITY (From Building)	1600 W MAIN AVE	9/2/2018	P7

SPD7WH

C	BURGLARY-RESIDENTIAL	800 S AZALEA DR	9/3/2018	P7
---	----------------------	-----------------	----------	----

SPD7WP

C	BURGLARY 2D FENCED AREA	8100 W SUNSET HWY	9/4/2018	P7
C	BURGLARY 2D FENCED AREA	5600 W SUNSET HWY	9/6/2018	P7

SPOKANE POLICE DEPARTMENT

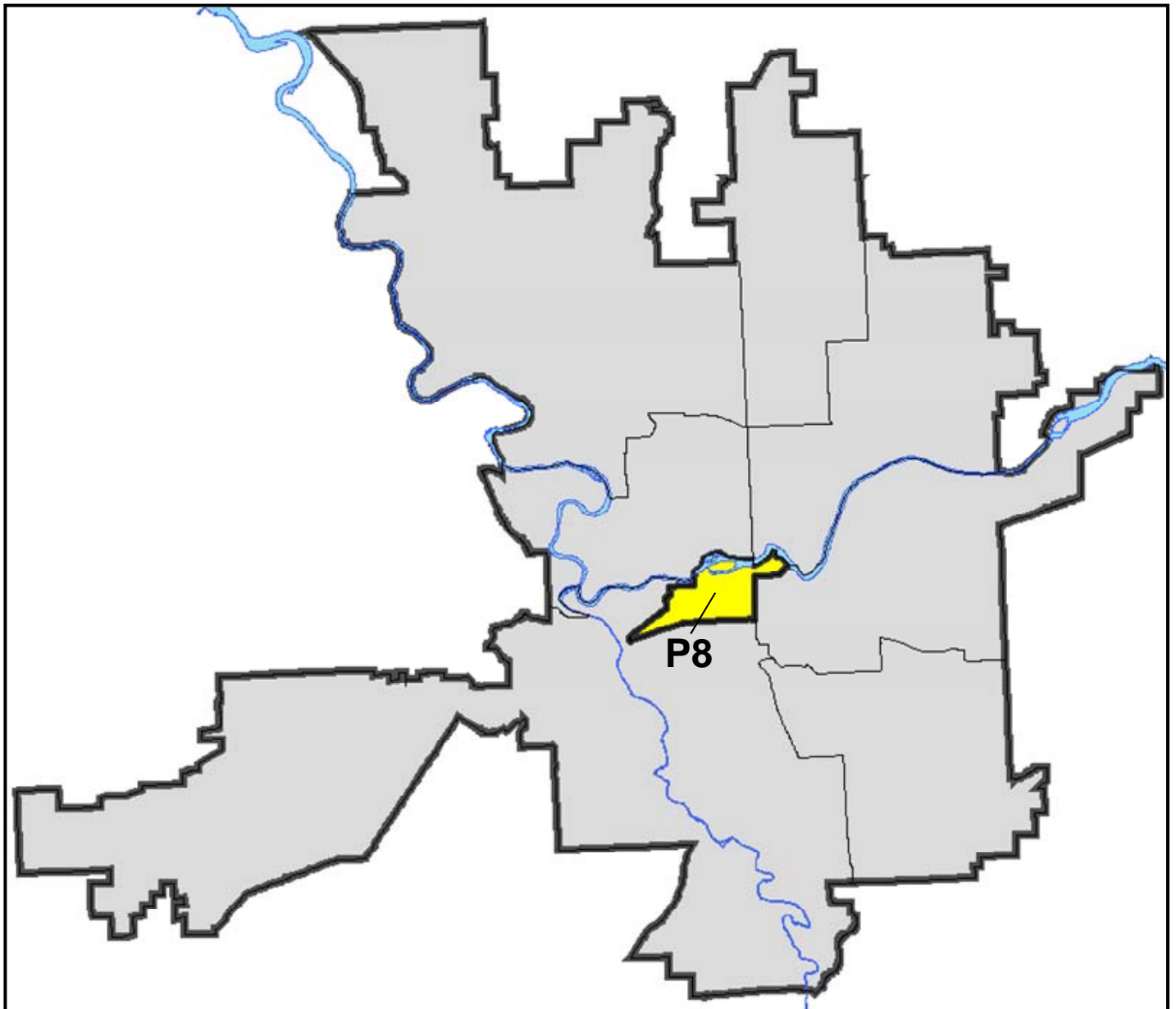
DOWNTOWN

Police Service Area



PSA Commander

Captain David Singley



POLICE SUMMARY - Ending: Saturday, September 08, 2018

DOWNTOWN PRECINCT (P8)



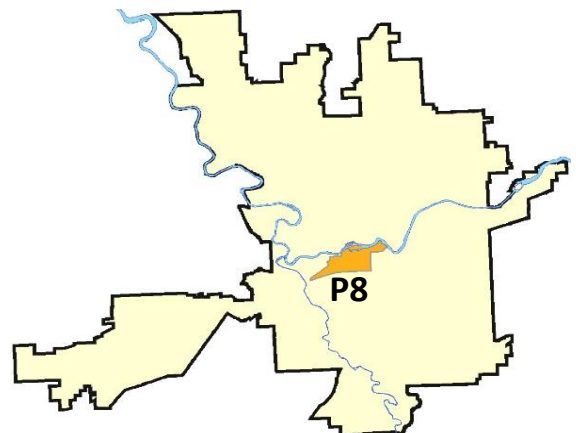
Preliminary IBR Counts

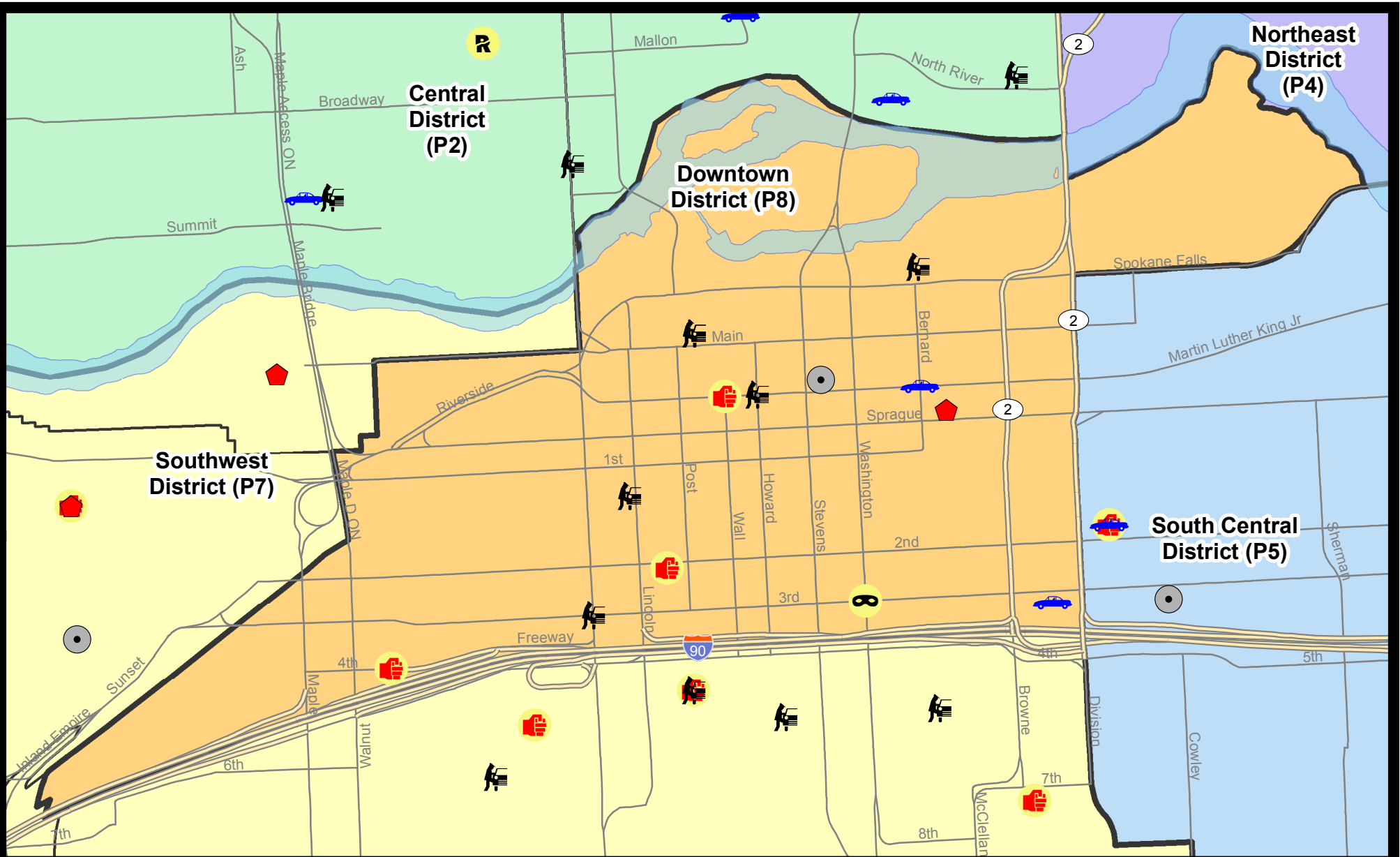
NIBRS Categories (Part 1 Selected)		7 Day Comparison			28 Day Comparison			YTD Comparison		
		Current	Prior	Percent	Current	Prior	Percent	Current	Prior	Percent
Violent	Criminal Homicide	0	0		0	0		0	0	
	Rape	0	2	-100.00%	4	1	300.00%	27	10	170.00%
	Robbery - Commercial	0	0		0	1	-100.00%	5	0	
	Robbery - Person	1	2	-50.00%	5	5	0.00%	30	27	11.11%
	Aggravated Assault - Non DV	2	2	0.00%	9	11	-18.18%	99	64	54.69%
	Aggravated Assault - DV	1	0		2	1	100.00%	16	14	14.29%
Violent Total:		4	6	-33.33%	20	19	5.26%	177	115	53.91%
Property	Burglary - Residential	1	1	0.00%	4	1	300.00%	19	22	-13.64%
	Burglary Garage	0	0		0	0		0	1	-100.00%
	Burglary Commercial	1	1	0.00%	10	7	42.86%	46	27	70.37%
	Larceny	21	27	-22.22%	103	88	17.05%	823	786	4.71%
	Vehicle Theft	2	1	100.00%	7	4	75.00%	52	38	36.84%
	Arson	0	1	-100.00%	1	2	-50.00%	6	0	
Property Total:		25	31	-19.35%	125	102	22.55%	946	874	8.24%
Preliminary Part 1 Crime Totals:		29	37	-21.62%	145	121	19.83%	1123	989	13.55%
Current 7 Day Period:		9/2/2018 - 9/8/2018			Prior 7 Day Period:		8/26/2018 - 9/1/2018			
Current 28 Day Period:		8/12/2018 - 9/8/2018			Prior 28 Day Period:		7/15/2018 - 8/11/2018			
Current YTD Day Period:		1/1/2018 - 9/8/2018			Prior YTD Period:		1/1/2017 - 9/8/2017			

Prepared by SPD Crime Analysis Office - Monday, September 10, 2018

NOTE: SPD moved from UCR to the NIBRS reporting standard on 10/4/16 following the transition to a new RMS System. [Numbers on CompStat reports prior to this date should not be used as a comparison to those on this report.](#) Additional info on these reporting standards can be found on the FBI website: <https://ucr.fbi.gov/nibrs-overview>

This chart represents Preliminary counts of selected crime categories from Police Case Reports. Full statistical analysis to determine the confidence level of this data has not been performed. The % change columns on the preliminary counts differ from the percentage change on the NIBRS crime report, sometimes significantly. The CompStat report is designed for operational use and includes only selected NIBRS categories and coding less complex than full NIBRS rules. Official statistics for these and other NIBRS categories can be found on WASPC & FBI websites once available.





City of Spokane
Downtown District (P8)
Selected
Crime Types
2018-09-02 to 2018-09-08

Prepared By:
Crime Analysis Unit
Spokane Police Department

Legend

NIBRS Events



Robbery Commercial

Aggravated Assault

Burglary Commercial

Vehicle Prowling

Vehicle Theft

Arson

Robbery Person

Burglary Residential

Burglary Garage

Cases Represent LERMS Crime Codes
 Points may indicate multiple events
 Note: Veh Prowl is only Larceny category displayed



For Additional Information on Incidents
 pertaining to an Area, Trend, or Pattern
 Contact Information Analysis

0 0.2 Miles



THIS IS NOT A LEGAL DOCUMENT:
 The information shown on this map is compiled
 from various sources and is subject to constant
 revision. Information shown on this map should
 not be used to determine the location of facilities
 in relationship to property lines, section lines,
 streets, etc.



Sunday - Saturday

9/2/2018 TO 9/8/2018

SW - Downtown District (P8)



<u>A/C</u>	<u>Offense Statute</u>	<u>Address</u>	<u>Reported Date</u>	<u>Dist</u>
<u>SPD8RS</u>				
C	ASSAULT-2D	800 W 2ND AVE	9/5/2018	P8
C	BURGLARY 2D COMMERCIAL	400 W RIVERSIDE AVE	9/2/2018	P8
C	BURGLARY-RESIDENTIAL	200 W SPRAGUE AVE	9/4/2018	P8
C	HARASSMENT (Weapon Involved)	W RIVERSIDE AVE / N WALL ST	9/2/2018	P8
C	IBR Purposes Only - Aggravated Assault	W 4TH AVE / S CEDAR ST	9/7/2018	P8
C	ROBBERY 1D PERSON (NOT PURSE SNATCHING)	S WASHINGTON ST / W 3RD AVE	9/8/2018	P7
C	THEFT OF MOTOR VEHICLE	0 W 3RD AVE	9/3/2018	P8
C	THEFT OF MOTOR VEHICLE	W RIVERSIDE AVE / N BERNARD ST	9/7/2018	P8
C	THEFT-1D (Pocket Picking)	W PACIFIC AVE / S BROWNE ST	9/4/2018	P8
C	THEFT-1D (Pocket Picking)	700 W RIVERSIDE AVE	9/4/2018	P8
C	THEFT-2D (All Other Thefts)	700 W RIVERSIDE AVE	9/8/2018	P8
C	THEFT-2D (From Building)	500 W 3RD AVE	9/5/2018	P8
C	THEFT-2D (From Building)	200 W MAIN AVE	9/6/2018	P8
C	THEFT-2D (From Building)	500 W 3RD AVE	9/8/2018	P8
C	THEFT-2D (From Motor Vehicle)	W RIVERSIDE AVE / N HOWARD ST	9/5/2018	P8
C	THEFT-3D (All Other Thefts)	400 W 1ST AVE	9/6/2018	P8
C	THEFT-3D (All Other Thefts)	900 W MAIN AVE	9/6/2018	P8
C	THEFT-3D (From Building)	700 W MAIN AVE	9/2/2018	P8
C	THEFT-3D (From Building)	0 W PACIFIC AVE	9/3/2018	P8
C	THEFT-3D (From Building)	400 W SPRAGUE AVE	9/4/2018	P8
C	THEFT-3D (From Building)	200 S BROWNE ST	9/5/2018	P8
C	THEFT-3D (From Building)	700 W MAIN AVE	9/8/2018	P8
C	THEFT-3D (From Motor Vehicle)	700 W MAIN AVE	9/5/2018	P8
C	THEFT-3D (From Motor Vehicle)	100 S LINCOLN ST	9/5/2018	P8
A	THEFT-3D (From Motor Vehicle)	300 W SPOKANE FALLS BLVD	9/7/2018	P8
C	THEFT-3D (From Motor Vehicle)	700 W MAIN AVE	9/8/2018	P8
C	THEFT-3D (Shoplifting)	100 N HOWARD ST	9/4/2018	P8
C	THEFT-3D (Shoplifting)	1400 W 2ND AVE	9/5/2018	P8
A	VEHICLE PROWLING-2D/No Theft	S MONROE ST / W 3RD AVE	9/7/2018	P8

POLICE SUMMARY - Ending: Saturday, September 08, 2018



Other Jurisdiction or Unk District

Preliminary IBR Counts

NIBRS Categories (Part 1 Selected)		7 Day Comparison			28 Day Comparison			YTD Comparison		
		Current	Prior	Percent	Current	Prior	Percent	Current	Prior	Percent
Violent	Criminal Homicide	0	0		0	0		0	0	
	Rape	0	0		1	0		5	13	-61.54%
	Robbery - Commercial	0	0		0	0		0	8	-100.00%
	Robbery - Person	0	0		0	0		0	13	-100.00%
	Aggravated Assault - Non DV	0	0		0	0		1	47	-97.87%
	Aggravated Assault - DV	0	0		0	0		1	9	-88.89%
Violent Total:		0	0		1	0		7	90	-92.22%
Property	Burglary - Residential	0	0		0	1	-100.00%	1	1	0.00%
	Burglary Garage	0	0		0	0		0	1	-100.00%
	Burglary Commercial	0	2	-100.00%	2	0		2	1	100.00%
	Larceny	3	0		3	1	200.00%	21	44	-52.27%
	Vehicle Theft	0	0		0	0		5	31	-83.87%
	Arson	0	0		0	0		0	2	-100.00%
Property Total:		3	2	50.00%	5	2	150.00%	29	80	-63.75%
Preliminary Part 1 Crime Totals:		3	2	50.00%	6	2	200.00%	36	170	-78.82%
Current 7 Day Period:		9/2/2018 - 9/8/2018			Prior 7 Day Period:		8/26/2018 - 9/1/2018			
Current 28 Day Period:		8/12/2018 - 9/8/2018			Prior 28 Day Period:		7/15/2018 - 8/11/2018			
Current YTD Day Period:		1/1/2018 - 9/8/2018			Prior YTD Period:		1/1/2017 - 9/8/2017			

Prepared by SPD Crime Analysis Office - Monday, September 10, 2018

NOTE: SPD moved from UCR to the NIBRS reporting standard on 10/4/16 following the transition to a new RMS System. [Numbers on CompStat reports prior to this date should not be used as a comparison to those on this report.](#) Additional info on these reporting standards can be found on the FBI website: <https://ucr.fbi.gov/nibrs-overview>

This chart represents Preliminary counts of selected crime categories from Police Case Reports. Full statistical analysis to determine the confidence level of this data has not been performed. The % change columns on the preliminary counts differ from the percentage change on the NIBRS crime report, sometimes significantly. The CompStat report is designed for operational use and includes only selected NIBRS categories and coding less complex than full NIBRS rules. Official statistics for these and other NIBRS categories can be found on WASPC & FBI websites once available.

Sunday - Saturday

9/2/2018 TO 9/8/2018

Other Jurisdiction/Unk District



<u>A/C</u>	<u>Offense Statute</u>	<u>Address</u>	<u>Reported Date</u>	<u>Dist</u>
<u>SC08</u>				
C	THEFT-2D (From Motor Vehicle)	5600 E UPRIVER DR	9/4/2018	P4
<u>SC10</u>				
C	THEFT-CITY (All Other Thefts)	1100 E 56TH AVE	9/5/2018	P7
<u>SV01</u>				
C	THEFT-3D (From Motor Vehicle)	400 N HAVANA ST	9/7/2018	Oth