

SPOKANE POLICE DEPARTMENT

PRELIMINARY CITYWIDE **IBR** CRIME REPORT



Preliminary IBR Counts

CHIEF OF POLICE

Craig Meidl

Period Ending: Saturday, August 25, 2018

NIBRS Categories (Part 1 Selected)		7 Day Comparison			28 Day Comparison			YTD Comparison		
		Current	Prior	Percent	Current	Prior	Percent	Current	Prior	Percent
Violent	Criminal Homicide	0	0		0	1	-100.00%	5	4	25.00%
	Rape	5	3	66.67%	16	21	-23.81%	192	156	23.08%
	Robbery - Commercial	0	2	-100.00%	7	8	-12.50%	52	56	-7.14%
	Robbery - Person	3	5	-40.00%	20	32	-37.50%	150	135	11.11%
	Aggravated Assault - Non DV	10	16	-37.50%	59	50	18.00%	448	362	23.76%
	Aggravated Assault - DV	9	14	-35.71%	36	31	16.13%	294	220	33.64%
	Violent Total:	27	40	-32.50%	138	143	-3.50%	1141	933	22.29%
Property	Burglary - Residential	25	18	38.89%	103	88	17.05%	716	830	-13.73%
	Burglary Garage	17	6	183.33%	41	42	-2.38%	366	415	-11.81%
	Burglary Commercial	11	12	-8.33%	37	53	-30.19%	280	303	-7.59%
	Larceny	263	234	12.39%	1026	1131	-9.28%	8286	8453	-1.98%
	Vehicle Theft	35	30	16.67%	132	138	-4.35%	1137	1219	-6.73%
	Arson	1	2	-50.00%	4	7	-42.86%	31	22	40.91%
	Property Total:	352	302	16.56%	1343	1459	-7.95%	10816	11242	-3.79%
Preliminary Part 1 Crime Totals:		379	342	10.82%	1481	1602	-7.55%	11957	12175	-1.79%
Current 7 Day Period:		8/19/2018 - 8/25/2018			Prior 7 Day Period:		8/12/2018 - 8/18/2018			
Current 28 Day Period:		7/29/2018 - 8/25/2018			Prior 28 Day Period:		7/1/2018 - 7/28/2018			
Current YTD Day Period:		1/1/2018 - 8/25/2018			Prior YTD Period:		1/1/2017 - 8/25/2017			

Prepared by SPD Crime Analysis Office - Monday, August 27, 2018

NOTE: SPD moved from UCR to the NIBRS reporting standard on 10/4/16 following the transition to a new RMS System. [Numbers on CompStat reports prior to this date should not be used as a comparison to those on this report.](#) Additional info on these reporting standards can be found on the FBI website: <https://ucr.fbi.gov/nibrs-overview>

This chart represents Preliminary counts of selected crime categories from Police Case Reports. Full statistical analysis to determine the confidence level of this data has not been performed. The % change columns on the preliminary counts differ from the percentage change on the NIBRS crime report, sometimes significantly. The CompStat report is designed for operational use and includes only selected NIBRS categories and coding less complex than full NIBRS rules. Official statistics for these and other NIBRS categories can be found on WASPC & FBI websites once available.



SPOKANE POLICE DEPARTMENT



NORTH Police Service Area

PSA Commander

Captain Dan Torok

Northwest District (P1)

Central District (P2)

Neva-Wood District (P3)

Northeast District (P4)



POLICE SUMMARY - Ending: Saturday, August 25, 2018

NORTH PRECINCT (P1, P2, P3, and P4)



Preliminary IBR Counts

NIBRS Categories (Part 1 Selected)		7 Day Comparison			28 Day Comparison			YTD Comparison		
		Current	Prior	Percent	Current	Prior	Percent	Current	Prior	Percent
Violent	Criminal Homicide	0	0		0	1	-100.00%	4	3	33.33%
	Rape	3	1	200.00%	10	13	-23.08%	110	87	26.44%
	Robbery - Commercial	0	2	-100.00%	5	5	0.00%	37	40	-7.50%
	Robbery - Person	1	2	-50.00%	8	20	-60.00%	84	61	37.70%
	Aggravated Assault - Non DV	4	9	-55.56%	28	24	16.67%	234	172	36.05%
	Aggravated Assault - DV	7	9	-22.22%	23	20	15.00%	190	139	36.69%
Violent Total:		15	23	-34.78%	74	83	-10.84%	659	502	31.27%
Property	Burglary - Residential	13	13	0.00%	58	59	-1.69%	448	520	-13.85%
	Burglary Garage	10	3	233.33%	27	32	-15.63%	264	263	0.38%
	Burglary Commercial	6	1	500.00%	16	25	-36.00%	139	190	-26.84%
	Larceny	139	151	-7.95%	610	776	-21.39%	5382	5146	4.59%
	Vehicle Theft	25	22	13.64%	95	97	-2.06%	758	722	4.99%
	Arson	1	2	-50.00%	3	3	0.00%	17	12	41.67%
Property Total:		194	192	1.04%	809	992	-18.45%	7008	6853	2.26%
Preliminary Part 1 Crime Totals:		209	215	-2.79%	883	1075	-17.86%	7667	7355	4.24%
Current 7 Day Period:		8/19/2018 - 8/25/2018			Prior 7 Day Period:		8/12/2018 - 8/18/2018			
Current 28 Day Period:		7/29/2018 - 8/25/2018			Prior 28 Day Period:		7/1/2018 - 7/28/2018			
Current YTD Day Period:		1/1/2018 - 8/25/2018			Prior YTD Period:		1/1/2017 - 8/25/2017			

Prepared by SPD Crime Analysis Office - Monday, August 27, 2018

NOTE: SPD moved from UCR to the NIBRS reporting standard on 10/4/16 following the transition to a new RMS System. [Numbers on CompStat reports prior to this date should not be used as a comparison to those on this report.](#) Additional info on these reporting standards can be found on the FBI website: <https://ucr.fbi.gov/nibrs-overview>

This chart represents Preliminary counts of selected crime categories from Police Case Reports. Full statistical analysis to determine the confidence level of this data has not been performed. The % change columns on the preliminary counts differ from the percentage change on the NIBRS crime report, sometimes significantly. The CompStat report is designed for operational use and includes only selected NIBRS categories and coding less complex than full NIBRS rules. Official statistics for these and other NIBRS categories can be found on WASPC & FBI websites once available.



POLICE SUMMARY - Ending: Saturday, August 25, 2018

NW - Northwest District (P1)



Preliminary IBR Counts

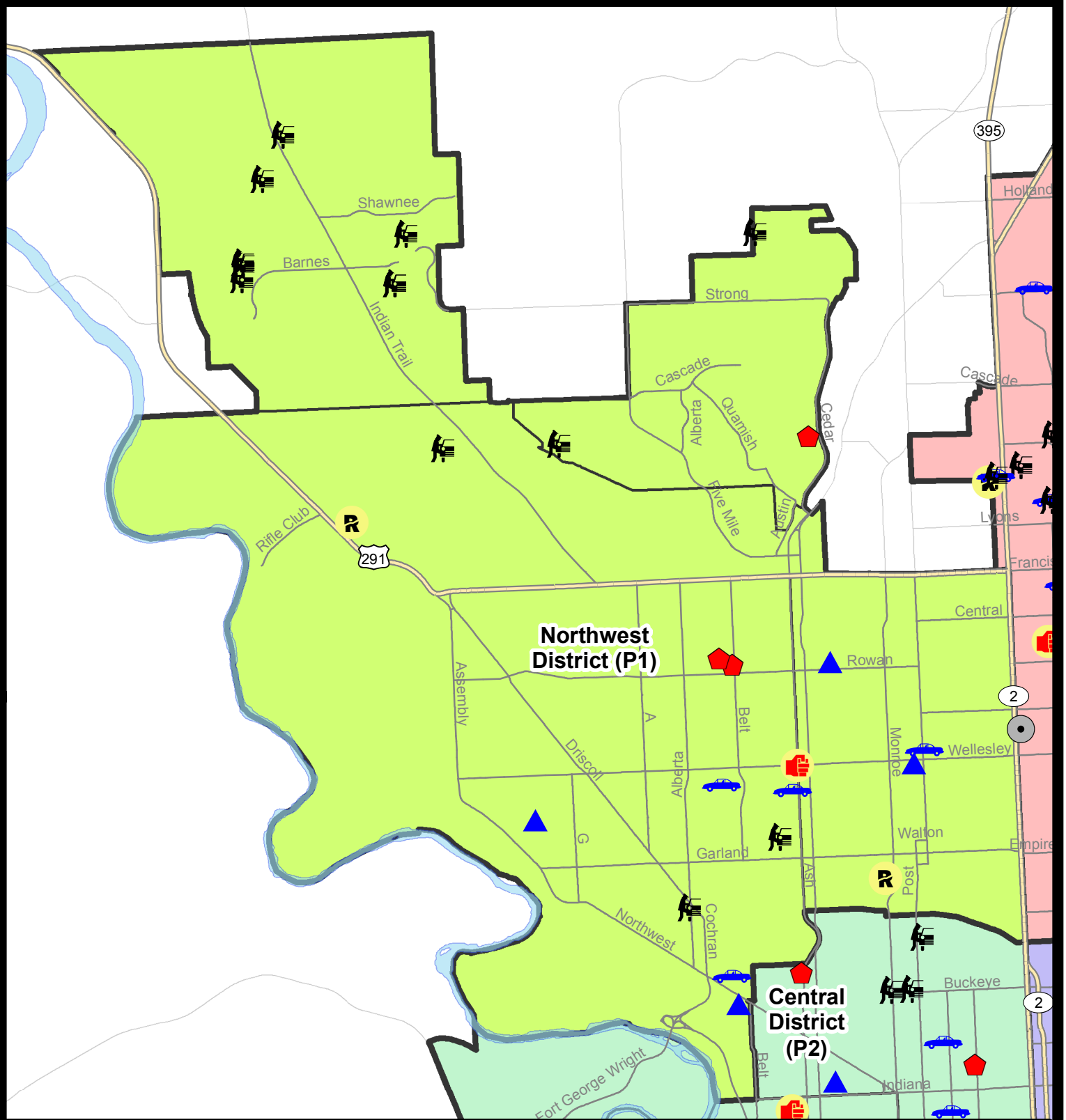
NIBRS Categories (Part 1 Selected)		7 Day Comparison			28 Day Comparison			YTD Comparison		
		Current	Prior	Percent	Current	Prior	Percent	Current	Prior	Percent
Violent	Criminal Homicide	0	0		0	0		1	1	0.00%
	Rape	2	0		3	2	50.00%	24	21	14.29%
	Robbery - Commercial	0	0		0	1	-100.00%	4	4	0.00%
	Robbery - Person	0	0		0	4	-100.00%	11	10	10.00%
	Aggravated Assault - Non DV	1	0		3	5	-40.00%	33	37	-10.81%
	Aggravated Assault - DV	0	2	-100.00%	4	2	100.00%	26	22	18.18%
Violent Total:		3	2	50.00%	10	14	-28.57%	99	95	4.21%
Property	Burglary - Residential	3	3	0.00%	12	12	0.00%	108	138	-21.74%
	Burglary Garage	4	1	300.00%	11	7	57.14%	64	88	-27.27%
	Burglary Commercial	0	0		2	5	-60.00%	21	29	-27.59%
	Larceny	30	38	-21.05%	132	150	-12.00%	1089	1078	1.02%
	Vehicle Theft	4	1	300.00%	11	4	175.00%	106	132	-19.70%
	Arson	1	0		1	1	0.00%	3	5	-40.00%
Property Total:		42	43	-2.33%	169	179	-5.59%	1391	1470	-5.37%
Preliminary Part 1 Crime Totals:		45	45	0.00%	179	193	-7.25%	1490	1565	-4.79%
Current 7 Day Period:		8/19/2018 - 8/25/2018			Prior 7 Day Period:		8/12/2018 - 8/18/2018			
Current 28 Day Period:		7/29/2018 - 8/25/2018			Prior 28 Day Period:		7/1/2018 - 7/28/2018			
Current YTD Day Period:		1/1/2018 - 8/25/2018			Prior YTD Period:		1/1/2017 - 8/25/2017			

Prepared by SPD Crime Analysis Office - Monday, August 27, 2018

NOTE: SPD moved from UCR to the NIBRS reporting standard on 10/4/16 following the transition to a new RMS System. [Numbers on CompStat reports prior to this date should not be used as a comparison to those on this report.](#) Additional info on these reporting standards can be found on the FBI website: <https://ucr.fbi.gov/nibrs-overview>

This chart represents Preliminary counts of selected crime categories from Police Case Reports. Full statistical analysis to determine the confidence level of this data has not been performed. The % change columns on the preliminary counts differ from the percentage change on the NIBRS crime report, sometimes significantly. The CompStat report is designed for operational use and includes only selected NIBRS categories and coding less complex than full NIBRS rules. Official statistics for these and other NIBRS categories can be found on WASPC & FBI websites once available.





City of Spokane

Northwest District (P1)

Selected Crime Codes

2018-08-19 to 2018-08-25

Prepared By:
Crime Analysis Unit
Spokane Police Department

Legend

NIBRS Events



Criminal Homicide



Rape



Robbery Commercial



Robbery Person



Aggravated Assault



Burglary Residential



Burglary Garage



Burglary Commercial



Vehicle Prowling



Vehicle Theft



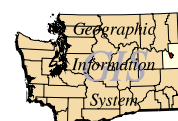
Arson



Cases Represent LERMS Crime Codes
Points may indicate multiple events
Note: Veh Prowl is only Larceny displayed

For Additional Information on
Incidents pertaining to an
Area, Trend, or Pattern
Contact Information Analysis

0 0.25 0.5 1 Miles



THIS IS NOT A LEGAL DOCUMENT:
The information shown on this map is compiled
from various sources and is subject to constant
revision. Information shown on this map should
not be used to determine the location of facilities
in relationship to property lines, section lines,
streets, etc.

Sunday - Saturday

NW - Northwest District (P1)

8/19/2018 TO 8/25/2018



<u>A/C</u>	<u>Offense Statute</u>	<u>Address</u>	<u>Reported Date</u>	<u>Dist</u>
<u>SPA1BS</u>				
C	RAPE-2ND (RAPE)		8/21/2018	P1
C	THEFT FROM A VULNERABLE ADULT 1D	6800 N OXFORD LN	8/21/2018	Oth
C	THEFT-2D (From Motor Vehicle)	7500 N DRUMHELLER ST	8/19/2018	P1
C	THEFT-3D (Motor Vehicle Parts or Accessories)	2100 W WOODSIDE AVE	8/19/2018	P1
<u>SPA1FM</u>				
C	BURGLARY-RESIDENTIAL	7500 N BIRCH CT	8/19/2018	P1
C	MAIL THEFT (All Others)	7600 N WALNUT ST	8/20/2018	P1
C	THEFT-1D (From Motor Vehicle)	3400 W HORIZON AVE	8/20/2018	P1
C	THEFT-2D (From Building)	7500 N BIRCH CT	8/19/2018	P1
A	THEFT-3D (From Motor Vehicle)	9300 N ELM LN	8/19/2018	P1
<u>SPA1IT</u>				
C	THEFT(FIREARM) (From Motor Vehicle)	9000 N JAMES DR	8/24/2018	P1
C	THEFT-2D (From Building)	8600 N PAMELA ST	8/22/2018	P1
C	THEFT-2D (From Motor Vehicle)	9000 N SUNDANCE DR	8/19/2018	P1
C	THEFT-2D (From Motor Vehicle)	9000 N JAMES DR	8/24/2018	P1
C	THEFT-3D (From Motor Vehicle)	5600 W COMANCHE DR	8/19/2018	P1
C	THEFT-3D (From Motor Vehicle)	9100 N SUNDANCE DR	8/19/2018	P1
C	THEFT-3D (From Motor Vehicle)	9100 N SUNDANCE DR	8/19/2018	P1
C	THEFT-3D (From Motor Vehicle)	5400 W RIDGECREST DR	8/21/2018	P1
C	THEFT-3D (From Motor Vehicle)	9400 N SEMINOLE ST	8/24/2018	P1
C	THEFT-3D (Motor Vehicle Parts or Accessories)	9400 N SEMINOLE ST	8/24/2018	P1
C	THEFT-3D (Shoplifting)	9000 N INDIAN TRAIL RD	8/20/2018	P1
<u>SPA1NH</u>				
A	ARSON-1D	3600 N MADISON ST	8/23/2018	P1
C	BURGLARY 2D GARAGE	5500 N CEDAR ST	8/19/2018	P1
C	BURGLARY 2D GARAGE	4600 N POST ST	8/21/2018	P1
C	RAPE OF A CHILD-1D (RAPE)		8/23/2018	P1
C	THEFT OF MOTOR VEHICLE	4700 N WALL ST	8/22/2018	P1
C	THEFT-2D (From Building)	700 W GARLAND AVE	8/20/2018	P1
C	THEFT-3D (Motor Vehicle Parts or Accessories)	4400 N DIVISION ST	8/19/2018	P1
C	VEHICULAR ASSAULT	N ASH ST / W WELLESLEY AVE	8/23/2018	P1
<u>SPA1NW</u>				
C	BURGLARY 1D RESIDENTIAL	5600 N HEMLOCK ST	8/23/2018	P1
C	BURGLARY 2D GARAGE	3700 W LONGFELLOW AVE	8/21/2018	P1
A	BURGLARY 2D GARAGE	2600 N HEMLOCK ST	8/22/2018	P1
C	BURGLARY-RESIDENTIAL	5500 N BELT ST	8/21/2018	P1
C	MAIL THEFT (All Others)	2600 W SANSON AVE	8/22/2018	P1

For protection of victim privacy, the entire address on sexual assault crimes has been redacted.

A/C	Offense Statute	Address	Reported Date	Dist
C	THEFT OF MOTOR VEHICLE	2200 W CLEVELAND AVE	8/19/2018	P1
C	THEFT OF MOTOR VEHICLE	4300 N ASH ST	8/20/2018	P1
C	THEFT OF MOTOR VEHICLE	2300 W WELLESLEY AVE	8/25/2018	P1
C	THEFT-3D (All Other Thefts)	4000 N CANNON ST	8/21/2018	P1
C	THEFT-3D (From Building)	2400 W OLYMPIC AVE	8/22/2018	P1
C	THEFT-3D (From Motor Vehicle)	4000 N ELM ST	8/22/2018	P1
C	THEFT-3D (From Motor Vehicle)	2600 W GLASS AVE	8/22/2018	P1
C	THEFT-3D (Motor Vehicle Parts or Accessories)	2800 W EUCLID AVE	8/19/2018	P1
C	THEFT-3D (Motor Vehicle Parts or Accessories)	3300 W HOFFMAN AVE	8/24/2018	P1
C	THEFT-3D (Motor Vehicle Parts or Accessories)	6200 N OXFORD DR	8/25/2018	P1
C	THEFT-3D (Shoplifting)	2300 W WELLESLEY AVE	8/24/2018	P1
C	THEFT-CITY (Shoplifting)	2300 W WELLESLEY AVE	8/21/2018	P1

POLICE SUMMARY - Ending: Saturday, August 25, 2018



NW - North Central District (P2)

Preliminary IBR Counts

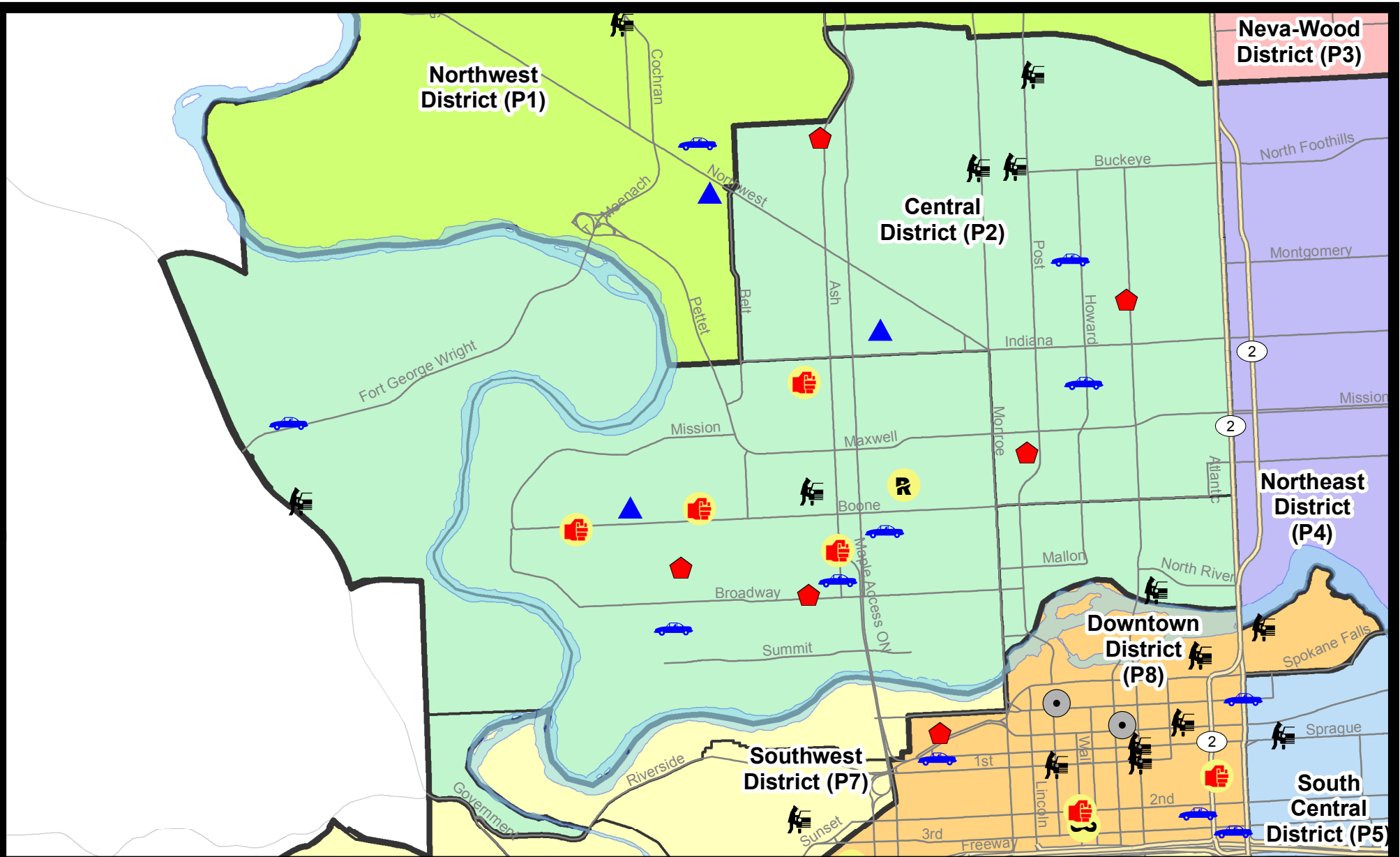
NIBRS Categories (Part 1 Selected)		7 Day Comparison			28 Day Comparison			YTD Comparison		
		Current	Prior	Percent	Current	Prior	Percent	Current	Prior	Percent
Violent	Criminal Homicide	0	0		0	0		0	0	
	Rape	1	0		2	4	-50.00%	25	26	-3.85%
	Robbery - Commercial	0	1	-100.00%	1	1	0.00%	6	5	20.00%
	Robbery - Person	0	0		0	7	-100.00%	24	14	71.43%
	Aggravated Assault - Non DV	0	5	-100.00%	8	4	100.00%	56	46	21.74%
	Aggravated Assault - DV	4	1	300.00%	6	4	50.00%	50	36	38.89%
Violent Total:		5	7	-28.57%	17	20	-15.00%	161	127	26.77%
Property	Burglary - Residential	5	5	0.00%	20	12	66.67%	93	128	-27.34%
	Burglary Garage	2	0		3	7	-57.14%	58	58	0.00%
	Burglary Commercial	0	0		2	7	-71.43%	40	74	-45.95%
	Larceny	18	27	-33.33%	114	175	-34.86%	1028	977	5.22%
	Vehicle Theft	6	3	100.00%	16	31	-48.39%	185	146	26.71%
	Arson	0	0		0	2	-100.00%	2	3	-33.33%
Property Total:		31	35	-11.43%	155	234	-33.76%	1406	1386	1.44%
Preliminary Part 1 Crime Totals:		36	42	-14.29%	172	254	-32.28%	1567	1513	3.57%
Current 7 Day Period:		8/19/2018 - 8/25/2018			Prior 7 Day Period:		8/12/2018 - 8/18/2018			
Current 28 Day Period:		7/29/2018 - 8/25/2018			Prior 28 Day Period:		7/1/2018 - 7/28/2018			
Current YTD Day Period:		1/1/2018 - 8/25/2018			Prior YTD Period:		1/1/2017 - 8/25/2017			

Prepared by SPD Crime Analysis Office - Monday, August 27, 2018

NOTE: SPD moved from UCR to the NIBRS reporting standard on 10/4/16 following the transition to a new RMS System. [Numbers on CompStat reports prior to this date should not be used as a comparison to those on this report.](#) Additional info on these reporting standards can be found on the FBI website: <https://ucr.fbi.gov/nibrs-overview>

This chart represents Preliminary counts of selected crime categories from Police Case Reports. Full statistical analysis to determine the confidence level of this data has not been performed. The % change columns on the preliminary counts differ from the percentage change on the NIBRS crime report, sometimes significantly. The CompStat report is designed for operational use and includes only selected NIBRS categories and coding less complex than full NIBRS rules. Official statistics for these and other NIBRS categories can be found on WASPC & FBI websites once available.


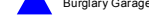






City of Spokane
Central District (P2)
Selected
Crime Types
2018-08-19 to 2018-08-25
 Prepared By:
 Crime Analysis Unit
 Spokane Police Department

Legend


NIBRS Events



Cases Represent LERMS Crime Codes
 Points may indicate multiple events
 Note: Veh Prowl is only Larceny category displayed



For Additional Information on Incidents
 pertaining to an Area, Trend, or Pattern
 Contact Information Analysis



THIS IS NOT A LEGAL DOCUMENT:
 The information shown on this map is compiled
 from various sources and is subject to constant
 revision. Information shown on this map should
 not be used to determine the location of facilities
 in relationship to property lines, section lines,
 streets, etc.

Sunday - Saturday

NW - Central District (P2)

8/19/2018 TO 8/25/2018



<u>A/C</u>	<u>Offense Statute</u>	<u>Address</u>	<u>Reported Date</u>	<u>Dist</u>
<u>SPA2EG</u>				
C	BURGLARY 2D GARAGE	1400 W SHANNON AVE	8/22/2018	P2
C	BURGLARY-RESIDENTIAL	400 W KNOX AVE	8/23/2018	P2
C	BURGLARY-RESIDENTIAL	800 W SINTO AVE	8/23/2018	P2
C	BURGLARY-RESIDENTIAL	1700 W CLEVELAND AVE	8/25/2018	P1
C	MAIL THEFT (All Others)	300 W EUCLID AVE	8/20/2018	P2
C	THEFT OF MOTOR VEHICLE	1700 N HOWARD ST	8/23/2018	P1
C	THEFT OF MOTOR VEHICLE	600 W MONTGOMERY AVE	8/24/2018	P2
C	THEFT-2D (From Motor Vehicle)	800 W GRACE AVE	8/23/2018	P2
C	THEFT-3D (From Building)	400 W ALICE AVE	8/21/2018	P2
C	THEFT-3D (From Building)	700 W DALTON AVE	8/21/2018	P2
C	THEFT-3D (From Motor Vehicle)	700 W DALTON AVE	8/21/2018	P2
C	THEFT-3D (From Motor Vehicle)	2700 N MONROE ST	8/22/2018	P2
C	THEFT-3D (Motor Vehicle Parts or Accessories)	2400 N DIVISION ST	8/23/2018	P2
C	THEFT-3D (Motor Vehicle Parts or Accessories)	800 W CHELAN AVE	8/24/2018	P2
<u>SPA2RS</u>				
C	THEFT-2D (All Other Thefts)	N MONROE ST / W MALLON AVE	8/19/2018	P2
C	THEFT-2D (From Motor Vehicle)	300 W NORTH RIVER DR	8/23/2018	P2
C	THEFT-3D (All Other Thefts)	100 W NORTH RIVER DR	8/22/2018	P2
C	THEFT-3D (From Building)	100 W NORTH RIVER DR	8/23/2018	P2
<u>SPA2WC</u>				
C	ASSAULT-2D	1200 N NETTLETON ST	8/19/2018	P2
C	ASSAULT-2D	2900 W BOONE AVE	8/23/2018	P2
C	ASSAULT-2D	1000 N ASH ST	8/25/2018	P2
C	BURGLARY 1D RESIDENTIAL	2400 W DEAN AVE	8/20/2018	P1
A	BURGLARY 2D GARAGE	2600 W SHARP AVE	8/23/2018	P2
C	BURGLARY-RESIDENTIAL	1800 W BROADWAY AVE	8/24/2018	P2
C	HARASSMENT (Weapon Involved)	1800 W NORA AVE	8/20/2018	P1
C	RAPE-3D (RAPE)		8/22/2018	P1
C	THEFT OF MOTOR VEHICLE	1700 W MALLON AVE	8/21/2018	P2
C	THEFT OF MOTOR VEHICLE	1100 N WALNUT ST	8/22/2018	P2
C	THEFT OF MOTOR VEHICLE	2400 W COLLEGE AVE	8/24/2018	P1
C	THEFT-2D (All Other Thefts)	1300 W SUMMIT PKWY	8/22/2018	P2
C	THEFT-3D (All Other Thefts)	2500 W BOONE AVE	8/21/2018	P2
C	THEFT-3D (All Other Thefts)	1300 N SHERWOOD ST	8/24/2018	P2
C	THEFT-3D (From Motor Vehicle)	1800 W SHARP AVE	8/22/2018	P2
C	THEFT-CITY (All Other Thefts)	2400 W SUMMIT PKWY	8/20/2018	P1

SPA2WH

For protection of victim privacy, the entire address on sexual assault crimes has been redacted.

A/C	Offense Statute	Address	Reported Date	Dist
C	THEFT OF MOTOR VEHICLE	4100 W FORT GEORGE WRIGHT DR	8/22/2018	P1
C	THEFT-CITY (From Motor Vehicle)	W SAND RIDGE AVE / N ROGUE RIVER ST	8/23/2018	P1

POLICE SUMMARY - Ending: Saturday, August 25, 2018



NE - Neva-Wood District (P3)

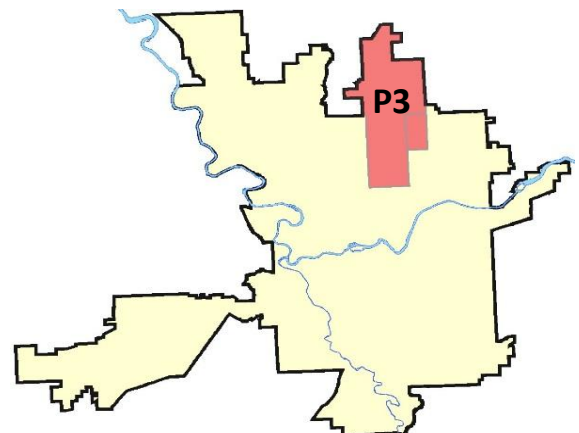
Preliminary IBR Counts

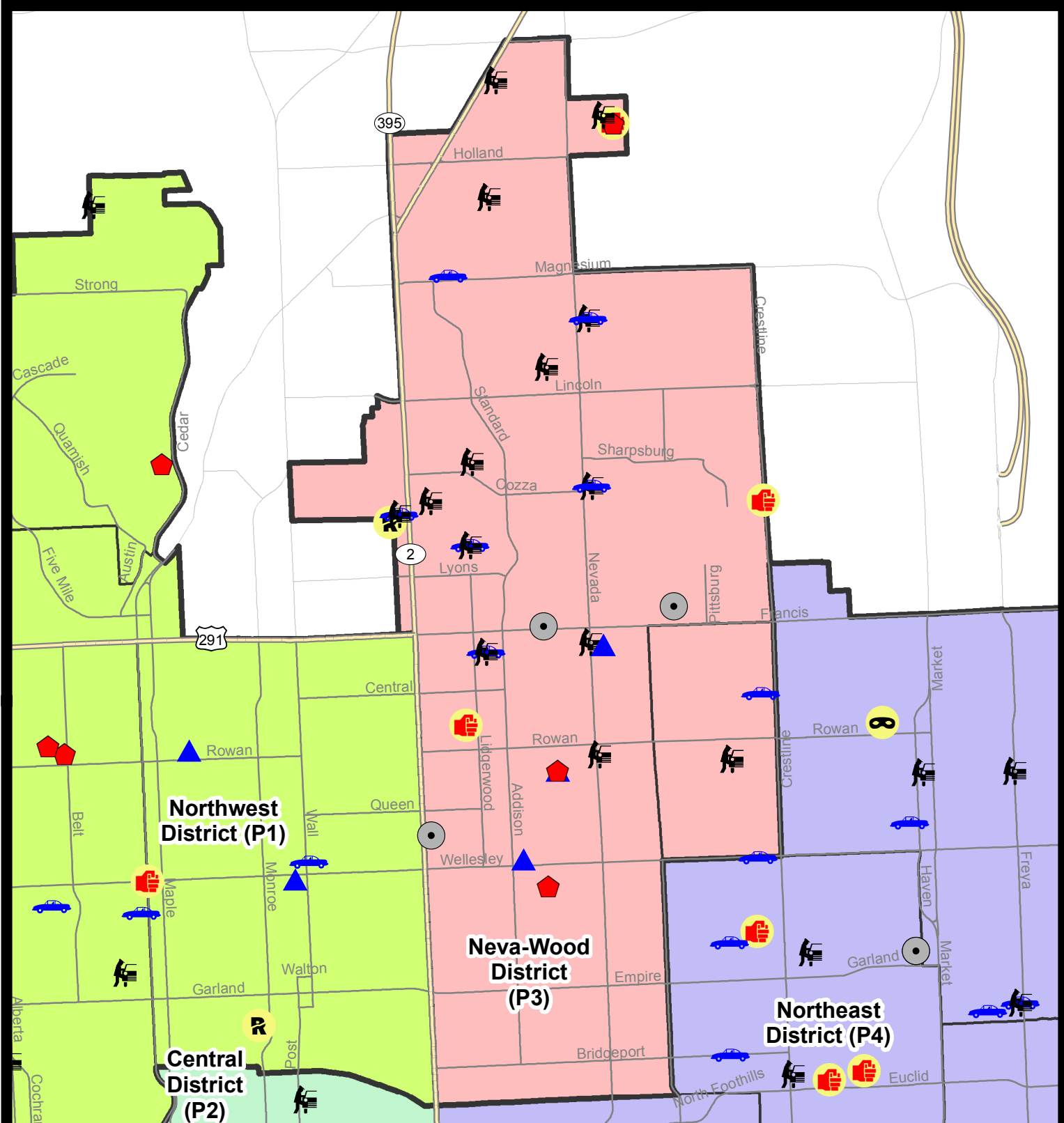
NIBRS Categories (Part 1 Selected)		7 Day Comparison			28 Day Comparison			YTD Comparison		
		Current	Prior	Percent	Current	Prior	Percent	Current	Prior	Percent
Violent	Criminal Homicide	0	0		0	0		1	1	0.00%
	Rape	0	0		1	3	-66.67%	29	15	93.33%
	Robbery - Commercial	0	1	-100.00%	2	1	100.00%	16	19	-15.79%
	Robbery - Person	0	1	-100.00%	3	7	-57.14%	26	19	36.84%
	Aggravated Assault - Non DV	2	1	100.00%	7	7	0.00%	79	48	64.58%
	Aggravated Assault - DV	1	5	-80.00%	8	7	14.29%	60	43	39.53%
Violent Total:		3	8	-62.50%	21	25	-16.00%	211	145	45.52%
Property	Burglary - Residential	3	3	0.00%	13	15	-13.33%	114	150	-24.00%
	Burglary Garage	4	1	300.00%	11	11	0.00%	88	66	33.33%
	Burglary Commercial	3	1	200.00%	5	6	-16.67%	36	47	-23.40%
	Larceny	56	60	-6.67%	217	261	-16.86%	2092	2026	3.26%
	Vehicle Theft	7	9	-22.22%	34	28	21.43%	238	244	-2.46%
	Arson	0	0		0	0		4	0	
Property Total:		73	74	-1.35%	280	321	-12.77%	2572	2533	1.54%
Preliminary Part 1 Crime Totals:		76	82	-7.32%	301	346	-13.01%	2783	2678	3.92%
Current 7 Day Period:		8/19/2018 - 8/25/2018			Prior 7 Day Period:		8/12/2018 - 8/18/2018			
Current 28 Day Period:		7/29/2018 - 8/25/2018			Prior 28 Day Period:		7/1/2018 - 7/28/2018			
Current YTD Day Period:		1/1/2018 - 8/25/2018			Prior YTD Period:		1/1/2017 - 8/25/2017			

Prepared by SPD Crime Analysis Office - Monday, August 27, 2018

NOTE: SPD moved from UCR to the NIBRS reporting standard on 10/4/16 following the transition to a new RMS System. [Numbers on CompStat reports prior to this date should not be used as a comparison to those on this report.](#) Additional info on these reporting standards can be found on the FBI website: <https://ucr.fbi.gov/nibrs-overview>

This chart represents Preliminary counts of selected crime categories from Police Case Reports. Full statistical analysis to determine the confidence level of this data has not been performed. The % change columns on the preliminary counts differ from the percentage change on the NIBRS crime report, sometimes significantly. The CompStat report is designed for operational use and includes only selected NIBRS categories and coding less complex than full NIBRS rules. Official statistics for these and other NIBRS categories can be found on WASPC & FBI websites once available.





City of Spokane
Neva-Wood District (P3)
Selected Crime Codes
2018-08-19 to 2018-08-25
 Prepared By:
 Crime Analysis Unit
 Spokane Police Department

Legend

NIBRS Events



Criminal Homicide



Rape



Robbery Commercial



Robbery Person



Aggravated Assault



Burglary Residential



Burglary Garage



Burglary Commercial



Vehicle Prowling



Vehicle Theft



Arson



Cases Represent LERMS Crime Codes
 Points may indicate multiple events
 Note: Veh Prowl is only Larceny displayed

For Additional Information on
 Incidents pertaining to an
 Area, Trend, or Pattern
 Contact Information Analysis

0 0.2 0.4 0.8 Miles



THIS IS NOT A LEGAL DOCUMENT:
 The information shown on this map is compiled
 from various sources and is subject to constant
 revision. Information shown on this map should
 not be used to determine the location of facilities
 in relationship to property lines, section lines,
 streets, etc.

Sunday - Saturday

NE - Neva-Wood District (P3)

8/19/2018 TO 8/25/2018



A/C	Offense Statute	Address	Reported Date	Dist
SPB3NL				
C	ASSAULT-2D	1200 E WESTVIEW CT	8/19/2018	P4
C	ASSAULT-2D	5600 N LIDGERWOOD ST	8/21/2018	P2
C	ASSAULT-2D	7100 N CRESTLINE ST	8/22/2018	P4
C	BURGLARY 1D RESIDENTIAL	1200 E WESTVIEW CT	8/19/2018	P4
C	BURGLARY 2D COMMERCIAL	1500 E ROSEWOOD AVE	8/21/2018	P3
C	BURGLARY 2D COMMERCIAL	600 E FRANCIS AVE	8/22/2018	P3
C	BURGLARY 2D COMMERCIAL	4700 N DIVISION ST	8/23/2018	P4
C	BURGLARY 2D FENCED AREA	500 E STONEWALL AVE	8/23/2018	P3
C	BURGLARY 2D GARAGE	700 E SANSON AVE	8/19/2018	P4
A	BURGLARY 2D GARAGE	1000 E DECATUR AVE	8/21/2018	P3
C	BURGLARY 2D GARAGE	500 E WELLESLEY AVE	8/22/2018	P3
A	BURGLARY 2D GARAGE	1000 E DECATUR AVE	8/25/2018	P3
A	BURGLARY-RESIDENTIAL	600 E PRINCETON AVE	8/22/2018	P3
A	BURGLARY-RESIDENTIAL	700 E SANSON AVE	8/25/2018	P4
C	MAIL THEFT (All Others)	7000 N COLTON ST	8/23/2018	P3
C	RETAIL THEFT W/ SPECIAL CIRCUMSTANCES	9100 N NEWPORT HWY	8/19/2018	P3
C	THEFT OF MOTOR VEHICLE	8400 N NEVADA ST	8/19/2018	P4
C	THEFT OF MOTOR VEHICLE	6100 N ASTOR ST	8/21/2018	P4
C	THEFT OF MOTOR VEHICLE	200 E WEDGEWOOD AVE	8/22/2018	P4
C	THEFT OF MOTOR VEHICLE	1000 E COZZA DR	8/23/2018	P4
C	THEFT OF MOTOR VEHICLE	8700 N HILL N DALE ST	8/24/2018	P2
C	THEFT OF MOTOR VEHICLE	7100 N DIVISION ST	8/24/2018	P1
C	THEFT-2D (All Other Thefts)	7600 N DIVISION ST	8/22/2018	P3
C	THEFT-2D (All Other Thefts)	4700 N DIVISION ST	8/23/2018	P3
C	THEFT-2D (From Building)	6700 N DIVISION ST	8/20/2018	P3
C	THEFT-2D (From Building)	9200 N COLTON ST	8/22/2018	P3
C	THEFT-2D (From Building)	4700 N DIVISION ST	8/23/2018	P4
C	THEFT-2D (From Building)	600 E FRANCIS AVE	8/23/2018	P3
C	THEFT-2D (From Building)	9200 N COLTON ST	8/24/2018	P3
C	THEFT-2D (From Building)	4700 N DIVISION ST	8/24/2018	P3
C	THEFT-2D (From Motor Vehicle)	9700 N MORTON CT	8/22/2018	P3
C	THEFT-2D (From Motor Vehicle)	N NEVADA ST / E DECATUR AVE	8/22/2018	P2
C	THEFT-2D (From Motor Vehicle)	1000 E NORTH AVE	8/23/2018	P3
C	THEFT-2D (From Motor Vehicle)	9700 N NEWPORT HWY	8/25/2018	P2
C	THEFT-3D (All Other Thefts)	9200 N NEVADA ST	8/19/2018	P3
C	THEFT-3D (All Other Thefts)	5800 N DIVISION ST	8/23/2018	P3
C	THEFT-3D (All Other Thefts)	4700 N DIVISION ST	8/24/2018	P3
C	THEFT-3D (All Other Thefts)	5800 N DIVISION ST	8/25/2018	P3

For protection of victim privacy, the entire address on sexual assault crimes has been redacted.

A/C	Offense Statute	Address	Reported Date	Dist
C	THEFT-3D (From Building)	400 E MAGNESIUM RD	8/20/2018	P2
C	THEFT-3D (From Building)	900 E SITKA AVE	8/22/2018	P3
C	THEFT-3D (From Building)	100 E EMPIRE AVE	8/23/2018	P3
C	THEFT-3D (From Building)	1200 E WESTVIEW CT	8/23/2018	P2
C	THEFT-3D (From Building)	700 E WABASH AVE	8/24/2018	P3
C	THEFT-3D (From Motor Vehicle)	7100 N DIVISION ST	8/19/2018	P3
C	THEFT-3D (From Motor Vehicle)	1000 E COZZA DR	8/20/2018	P2
C	THEFT-3D (From Motor Vehicle)	9200 N COLTON ST	8/20/2018	P3
C	THEFT-3D (From Motor Vehicle)	0 E WEILE AVE	8/21/2018	P3
C	THEFT-3D (From Motor Vehicle)	200 E WEDGEWOOD AVE	8/21/2018	P3
C	THEFT-3D (From Motor Vehicle)	8400 N NEVADA ST	8/21/2018	P3
C	THEFT-3D (From Motor Vehicle)	700 E CASCADE PL	8/21/2018	P3
C	THEFT-3D (From Motor Vehicle)	6100 N ASTOR ST	8/21/2018	P4
C	THEFT-3D (From Motor Vehicle)	7400 N CALKINS DR	8/22/2018	P3
C	THEFT-3D (Motor Vehicle Parts or Accessories)	700 E HOLYOKE AVE	8/20/2018	P3
C	THEFT-3D (Motor Vehicle Parts or Accessories)	0 E KIERNAN AVE	8/20/2018	P3
C	THEFT-3D (Motor Vehicle Parts or Accessories)	9100 N NEWPORT HWY	8/21/2018	P3
C	THEFT-3D (Motor Vehicle Parts or Accessories)	1200 E FRANCIS AVE	8/23/2018	P3
C	THEFT-3D (Shoplifting)	6600 N DIVISION ST	8/20/2018	P3
C	THEFT-3D (Shoplifting)	4700 N DIVISION ST	8/20/2018	P3
C	THEFT-3D (Shoplifting)	4700 N DIVISION ST	8/20/2018	P3
C	THEFT-3D (Shoplifting)	6700 N DIVISION ST	8/20/2018	P3
C	THEFT-3D (Shoplifting)	5600 N DIVISION ST	8/23/2018	P3
C	THEFT-3D (Shoplifting)	1800 E FRANCIS AVE	8/23/2018	P2
C	THEFT-3D (Shoplifting)	9700 N NEWPORT HWY	8/23/2018	P3
C	THEFT-3D (Shoplifting)	4700 N DIVISION ST	8/24/2018	P4
C	THEFT-CITY (From Building)	700 E SANSON AVE	8/19/2018	P4
C	THEFT-CITY (Shoplifting)	6600 N DIVISION ST	8/20/2018	P3
C	THEFT-CITY (Shoplifting)	4700 N DIVISION ST	8/20/2018	P4
C	THEFT-CITY (Shoplifting)	6500 N NEVADA ST	8/22/2018	P3
C	THEFT-CITY (Shoplifting)	9500 N NEWPORT HWY	8/22/2018	P4
C	THEFT-CITY (Shoplifting)	6700 N DIVISION ST	8/24/2018	P4

SPB3WH

C	BURGLARY 2D FENCED AREA	1700 E CENTRAL AVE	8/19/2018	P4
C	THEFT OF MOTOR VEHICLE	2000 E COLUMBIA AVE	8/23/2018	P4
C	THEFT-3D (All Other Thefts)	1700 E SANSON AVE	8/19/2018	P3
C	THEFT-3D (All Other Thefts)	1400 E BISMARCK AVE	8/24/2018	P3
C	THEFT-3D (From Motor Vehicle)	1700 E SANSON AVE	8/19/2018	P3
A	THEFT-3D (From Motor Vehicle)	1700 E SANSON AVE	8/22/2018	P3

POLICE SUMMARY - Ending: Saturday, August 25, 2018



NE - Northeast District (P4)

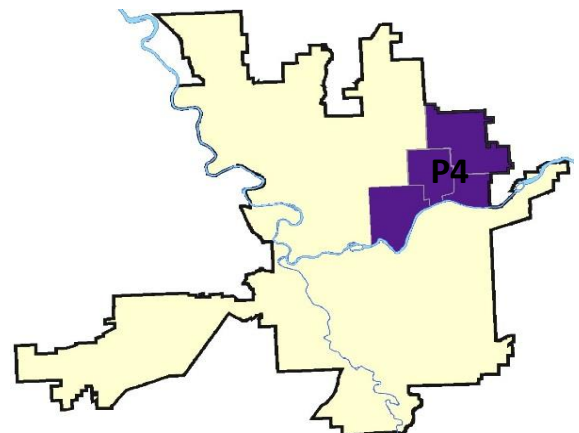
Preliminary IBR Counts

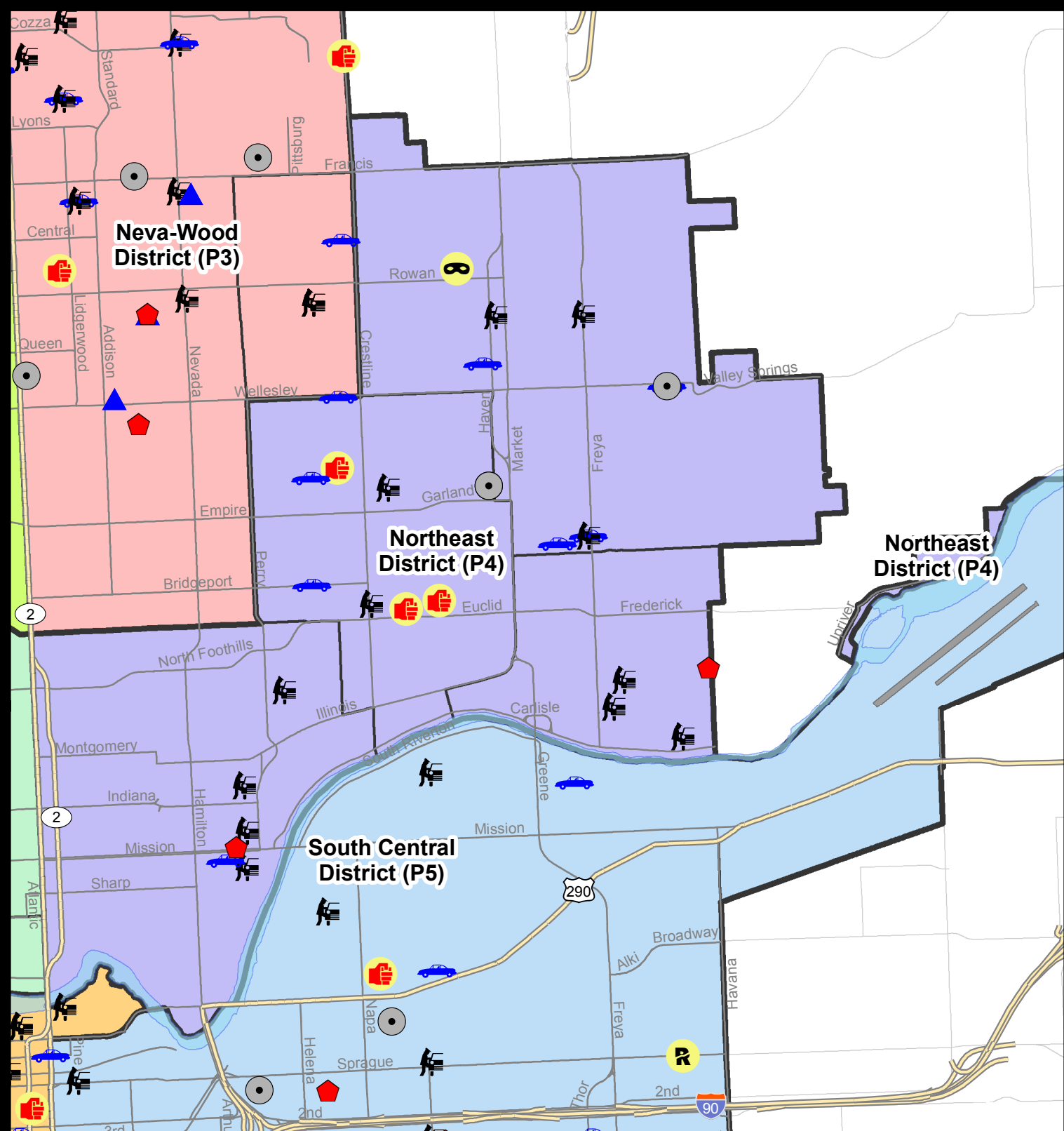
NIBRS Categories (Part 1 Selected)		7 Day Comparison			28 Day Comparison			YTD Comparison		
		Current	Prior	Percent	Current	Prior	Percent	Current	Prior	Percent
Violent	Criminal Homicide	0	0		0	1	-100.00%	2	1	100.00%
	Rape	0	1	-100.00%	4	4	0.00%	32	25	28.00%
	Robbery - Commercial	0	0		2	2	0.00%	11	12	-8.33%
	Robbery - Person	1	1	0.00%	5	2	150.00%	23	18	27.78%
	Aggravated Assault - Non DV	1	3	-66.67%	10	8	25.00%	66	41	60.98%
	Aggravated Assault - DV	2	1	100.00%	5	7	-28.57%	54	38	42.11%
Violent Total:		4	6	-33.33%	26	24	8.33%	188	135	39.26%
Property	Burglary - Residential	2	2	0.00%	13	20	-35.00%	133	104	27.88%
	Burglary Garage	0	1	-100.00%	2	7	-71.43%	54	51	5.88%
	Burglary Commercial	3	0		7	7	0.00%	42	40	5.00%
	Larceny	35	26	34.62%	147	190	-22.63%	1173	1065	10.14%
	Vehicle Theft	8	9	-11.11%	34	34	0.00%	229	200	14.50%
	Arson	0	2	-100.00%	2	0		8	4	100.00%
Property Total:		48	40	20.00%	205	258	-20.54%	1639	1464	11.95%
Preliminary Part 1 Crime Totals:		52	46	13.04%	231	282	-18.09%	1827	1599	14.26%
Current 7 Day Period:		8/19/2018 - 8/25/2018			Prior 7 Day Period:		8/12/2018 - 8/18/2018			
Current 28 Day Period:		7/29/2018 - 8/25/2018			Prior 28 Day Period:		7/1/2018 - 7/28/2018			
Current YTD Day Period:		1/1/2018 - 8/25/2018			Prior YTD Period:		1/1/2017 - 8/25/2017			

Prepared by SPD Crime Analysis Office - Monday, August 27, 2018

NOTE: SPD moved from UCR to the NIBRS reporting standard on 10/4/16 following the transition to a new RMS System. [Numbers on CompStat reports prior to this date should not be used as a comparison to those on this report.](#) Additional info on these reporting standards can be found on the FBI website: <https://ucr.fbi.gov/nibrs-overview>

This chart represents Preliminary counts of selected crime categories from Police Case Reports. Full statistical analysis to determine the confidence level of this data has not been performed. The % change columns on the preliminary counts differ from the percentage change on the NIBRS crime report, sometimes significantly. The CompStat report is designed for operational use and includes only selected NIBRS categories and coding less complex than full NIBRS rules. Official statistics for these and other NIBRS categories can be found on WASPC & FBI websites once available.





City of Spokane
Northeast District (P4)
Selected
Crime Codes
2018-08-19 to 2018-08-25
Prepared By:
Crime Analysis Unit
Spokane Police Department

Legend

NIBRS Events



Criminal Homicide



Rape



Robbery Commercial



Robbery Person



Aggravated Assault



Burglary Residential



Burglary Garage



Burglary Commercial



Vehicle Prowling



Vehicle Theft



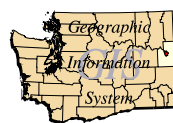
Arson



Cases Represent LERMS Crime Codes
 Points may indicate multiple events
 Note: Veh Prowl is only Larceny displayed

For Additional Information on
 Incidents pertaining to an
 Area, Trend, or Pattern
 Contact Information Analysis

0 0.2 0.4 0.8 Miles



THIS IS NOT A LEGAL DOCUMENT:
 The information shown on this map is compiled
 from various sources and is subject to constant
 revision. Information shown on this map should
 not be used to determine the location of facilities
 in relationship to property lines, section lines,
 streets, etc.

Sunday - Saturday

NE - Northeast District (P4)

8/19/2018 TO 8/25/2018



<u>A/C</u>	<u>Offense Statute</u>	<u>Address</u>	<u>Reported Date</u>	<u>Dist</u>
<u>SPB4BE</u>				
C	ASSAULT-1D	4100 N NAPA ST	8/24/2018	P4
C	ASSAULT-1D	E LIBERTY AVE / N SMITH ST	8/25/2018	P4
C	ASSAULT-2D	2300 E EUCLID AVE	8/24/2018	P4
C	BURGLARY 2D COMMERCIAL	3900 N MARKET ST	8/24/2018	P4
C	BURGLARY 2D COMMERCIAL	3900 N MARKET ST	8/24/2018	P4
C	THEFT OF MOTOR VEHICLE	1700 E LACROSSE AVE	8/19/2018	P4
C	THEFT OF MOTOR VEHICLE	N PITTSBURG ST / E BRIDGEPORT AVE	8/23/2018	P4
C	THEFT OF MOTOR VEHICLE	1900 E WELLESLEY AVE	8/25/2018	P4
C	THEFT-2D (From Motor Vehicle)	3200 N CRESTLINE ST	8/23/2018	P4
C	THEFT-3D (All Other Thefts)	1400 E DALTON AVE	8/19/2018	P4
C	THEFT-3D (All Other Thefts)	E DALTON AVE / N PERRY ST	8/25/2018	P4
C	THEFT-3D (From Motor Vehicle)	2200 E WALTON AVE	8/19/2018	P4
<u>SPB4HI</u>				
C	BURGLARY 2D COMMERCIAL	4100 E WELLESLEY AVE	8/24/2018	P4
C	IBR Purposes Only - Theft of Motor Vehicle Parts or Accessori	3500 E GLASS AVE	8/22/2018	P4
C	ROBBERY-1D (All Except Purse Snatching)	2800 E NEBRASKA AVE	8/25/2018	P4
C	THEFT OF MOTOR VEHICLE	3400 E GLASS AVE	8/19/2018	P4
A	THEFT OF MOTOR VEHICLE	3500 E GLASS AVE	8/22/2018	P4
C	THEFT OF MOTOR VEHICLE	4100 E WELLESLEY AVE	8/24/2018	P4
C	THEFT(FIREARM) (From Building)	4300 E PRINCETON AVE	8/19/2018	P4
C	THEFT-1D (From Building)	4100 E WELLESLEY AVE	8/24/2018	P4
C	THEFT-2D (From Motor Vehicle)	3500 E GLASS AVE	8/22/2018	P4
C	THEFT-2D (From Motor Vehicle)	3000 E DIAMOND AVE	8/23/2018	P4
C	THEFT-3D (All Other Thefts)	2400 E EVERETT AVE	8/19/2018	P4
C	THEFT-3D (From Motor Vehicle)	N FREYA ST / E CROWN AVE	8/19/2018	P4
C	THEFT-3D (Motor Vehicle Parts or Accessories)	4400 N FREYA ST	8/22/2018	P4
C	TMVWOP-2D	2900 E WABASH AVE	8/23/2018	P4
<u>SPB4LO</u>				
A	BURGLARY 1D RESIDENTIAL	1100 E MISSION AVE	8/20/2018	P4
C	MAIL THEFT (All Others)	400 E NORA AVE	8/23/2018	P4
C	THEFT OF MOTOR VEHICLE	1400 N SUPERIOR ST	8/24/2018	P4
C	THEFT-2D (All Other Thefts)	700 E BOONE AVE	8/25/2018	P4
C	THEFT-2D (All Other Thefts)	800 N CINCINNATI ST	8/25/2018	P4
C	THEFT-2D (From Motor Vehicle)	1200 E MISSION AVE	8/22/2018	P2
C	THEFT-3D (All Other Thefts)	2400 N COLUMBUS ST	8/20/2018	P4
C	THEFT-3D (All Other Thefts)	900 E MISSION AVE	8/22/2018	P4
C	THEFT-3D (All Other Thefts)	700 N DIVISION ST	8/23/2018	P4

For protection of victim privacy, the entire address on sexual assault crimes has been redacted.

A/C	Offense Statute	Address	Reported Date	Dist
C	THEFT-3D (All Other Thefts)	E INDIANA AVE / N DIVISION ST	8/24/2018	P2
C	THEFT-3D (All Other Thefts)	1500 E ILLINOIS AVE	8/25/2018	P4
C	THEFT-3D (From Building)	200 E INDIANA AVE	8/22/2018	P4
C	THEFT-3D (From Motor Vehicle)	1200 E AUGUSTA AVE	8/21/2018	P4
C	THEFT-3D (From Motor Vehicle)	2600 N HOGAN ST	8/25/2018	P4
C	THEFT-3D (From Motor Vehicle)	1200 E BALDWIN AVE	8/25/2018	P4
C	THEFT-3D (Motor Vehicle Parts or Accessories)	500 E NORA AVE	8/20/2018	P4
A	THEFT-3D (Motor Vehicle Parts or Accessories)	1200 E AUGUSTA AVE	8/21/2018	P4
C	THEFT-3D (Motor Vehicle Parts or Accessories)	1200 E MISSION AVE	8/22/2018	P4
C	THEFT-3D (Motor Vehicle Parts or Accessories)	1000 E MISSION AVE	8/23/2018	P4
C	THEFT-3D (Shoplifting)	900 E MISSION AVE	8/22/2018	P2
C	THEFT-3D (Shoplifting)	900 E MISSION AVE	8/23/2018	P4

SPB4MI

C	BURGLARY-RESIDENTIAL	2600 N HAVANA ST	8/21/2018	P4
C	THEFT-3D (All Other Thefts)	3800 E CARLISLE AVE	8/21/2018	P4
C	THEFT-3D (From Motor Vehicle)	2400 N SYCAMORE ST	8/21/2018	P4
C	THEFT-3D (From Motor Vehicle)	4100 E ERMINA AVE	8/21/2018	P4
C	VEHICLE PROWLING-2D/From Motor Vehicle	N REBECCA ST / E MARIETTA AVE	8/21/2018	P4

SPOKANE POLICE DEPARTMENT



SOUTH **Police Service Area**

PSA Commander

Captain Tracie Meidl

South Central District (P5)

Southeast District (P6)

Southwest District (P7)



POLICE SUMMARY - Ending: Saturday, August 25, 2018

SOUTH PRECINCT (P5, P6, and P7)



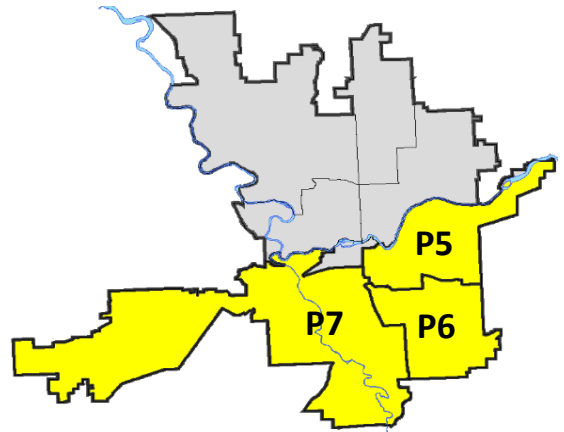
Preliminary IBR Counts

NIBRS Categories (Part 1 Selected)		7 Day Comparison			28 Day Comparison			YTD Comparison		
		Current	Prior	Percent	Current	Prior	Percent	Current	Prior	Percent
Violent	Criminal Homicide	0	0		0	0		1	1	0.00%
	Rape	1	1	0.00%	4	5	-20.00%	53	47	12.77%
	Robbery - Commercial	0	0		1	2	-50.00%	10	8	25.00%
	Robbery - Person	0	3	-100.00%	8	6	33.33%	39	35	11.43%
	Aggravated Assault - Non DV	2	6	-66.67%	21	16	31.25%	118	87	35.63%
	Aggravated Assault - DV	2	4	-50.00%	12	10	20.00%	88	58	51.72%
Violent Total:		5	14	-64.29%	46	39	17.95%	309	236	30.93%
Property	Burglary - Residential	10	5	100.00%	42	28	50.00%	250	287	-12.89%
	Burglary Garage	7	3	133.33%	14	10	40.00%	102	150	-32.00%
	Burglary Commercial	3	5	-40.00%	10	19	-47.37%	97	86	12.79%
	Larceny	96	59	62.71%	324	258	25.58%	2119	2531	-16.28%
	Vehicle Theft	7	7	0.00%	31	37	-16.22%	325	431	-24.59%
	Arson	0	0		0	3	-100.00%	9	8	12.50%
Property Total:		123	79	55.70%	421	355	18.59%	2902	3493	-16.92%
Preliminary Part 1 Crime Totals:		128	93	37.63%	467	394	18.53%	3211	3729	-13.89%
Current 7 Day Period:		8/19/2018 - 8/25/2018			Prior 7 Day Period:		8/12/2018 - 8/18/2018			
Current 28 Day Period:		7/29/2018 - 8/25/2018			Prior 28 Day Period:		7/1/2018 - 7/28/2018			
Current YTD Day Period:		1/1/2018 - 8/25/2018			Prior YTD Period:		1/1/2017 - 8/25/2017			

Prepared by SPD Crime Analysis Office - Monday, August 27, 2018

NOTE: SPD moved from UCR to the NIBRS reporting standard on 10/4/16 following the transition to a new RMS System. [Numbers on CompStat reports prior to this date should not be used as a comparison to those on this report.](#) Additional info on these reporting standards can be found on the FBI website: <https://ucr.fbi.gov/nibrs-overview>

This chart represents Preliminary counts of selected crime categories from Police Case Reports. Full statistical analysis to determine the confidence level of this data has not been performed. The % change columns on the preliminary counts differ from the percentage change on the NIBRS crime report, sometimes significantly. The CompStat report is designed for operational use and includes only selected NIBRS categories and coding less complex than full NIBRS rules. Official statistics for these and other NIBRS categories can be found on WASPC & FBI websites once available.



POLICE SUMMARY - Ending: Saturday, August 25, 2018



SE - South Central District (P5)

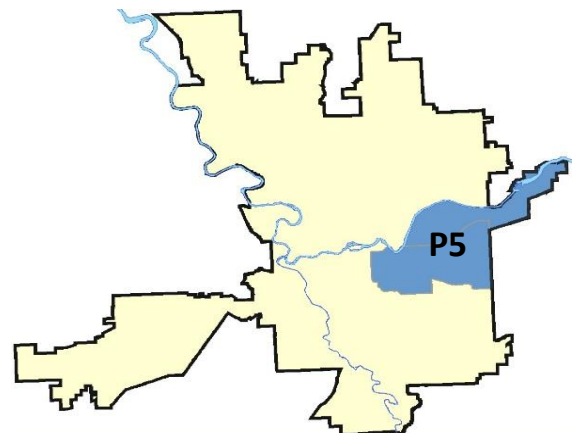
Preliminary IBR Counts

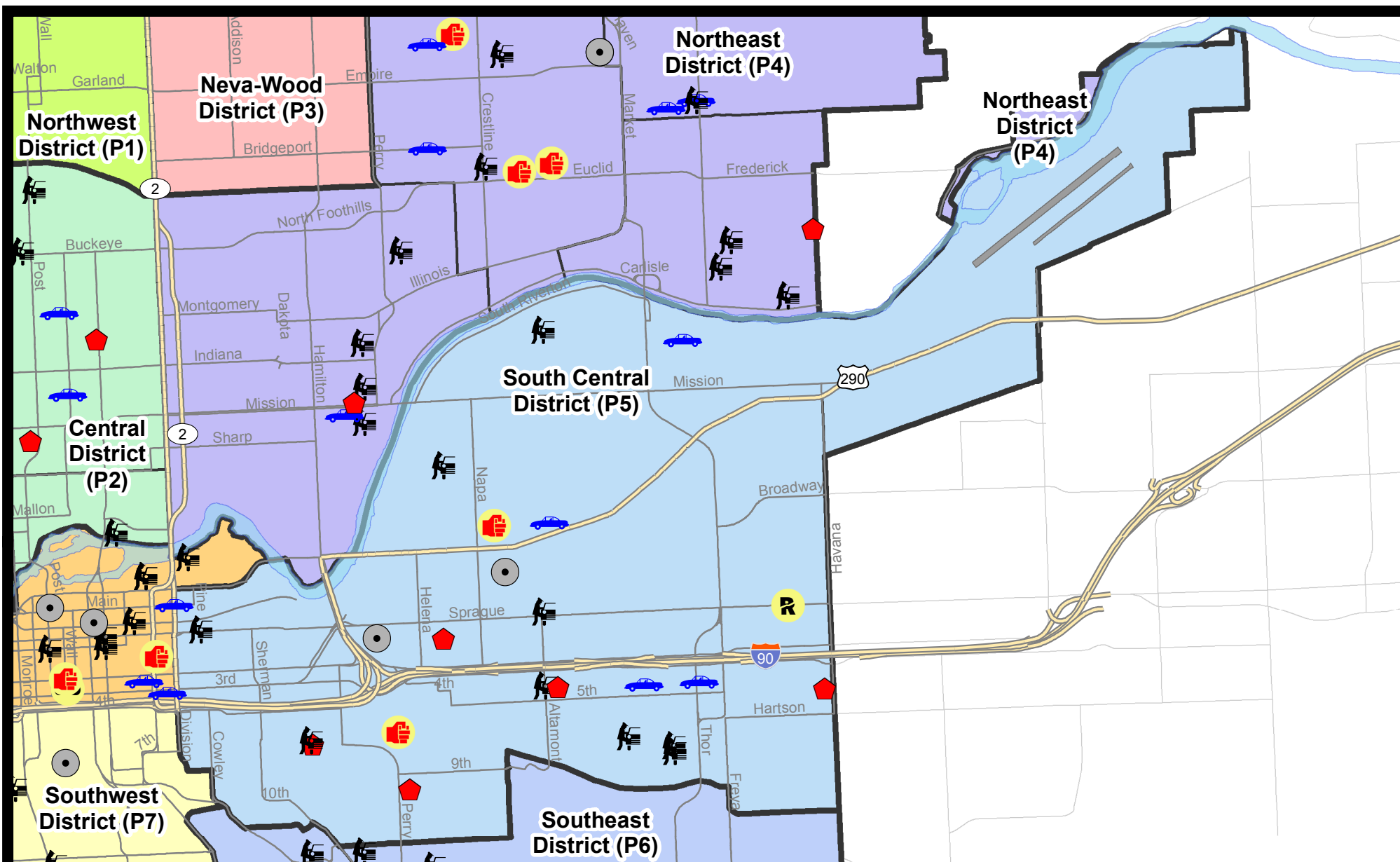
NIBRS Categories (Part 1 Selected)		7 Day Comparison			28 Day Comparison			YTD Comparison		
		Current	Prior	Percent	Current	Prior	Percent	Current	Prior	Percent
Violent	Criminal Homicide	0	0		0	0		1	0	
	Rape	1	0		3	1	200.00%	21	15	40.00%
	Robbery - Commercial	0	0		0	2	-100.00%	5	3	66.67%
	Robbery - Person	0	1	-100.00%	5	4	25.00%	19	22	-13.64%
	Aggravated Assault - Non DV	1	1	0.00%	9	9	0.00%	54	42	28.57%
	Aggravated Assault - DV	1	2	-50.00%	6	5	20.00%	39	28	39.29%
Violent Total:		3	4	-25.00%	23	21	9.52%	139	110	26.36%
Property	Burglary - Residential	5	2	150.00%	15	6	150.00%	89	99	-10.10%
	Burglary Garage	0	1	-100.00%	1	3	-66.67%	34	31	9.68%
	Burglary Commercial	2	4	-50.00%	8	14	-42.86%	64	51	25.49%
	Larceny	40	21	90.48%	118	127	-7.09%	853	905	-5.75%
	Vehicle Theft	5	3	66.67%	17	18	-5.56%	137	204	-32.84%
	Arson	0	0		0	1	-100.00%	4	2	100.00%
Property Total:		52	31	67.74%	159	169	-5.92%	1181	1292	-8.59%
Preliminary Part 1 Crime Totals:		55	35	57.14%	182	190	-4.21%	1320	1402	-5.85%
Current 7 Day Period:		8/19/2018 - 8/25/2018			Prior 7 Day Period:		8/12/2018 - 8/18/2018			
Current 28 Day Period:		7/29/2018 - 8/25/2018			Prior 28 Day Period:		7/1/2018 - 7/28/2018			
Current YTD Day Period:		1/1/2018 - 8/25/2018			Prior YTD Period:		1/1/2017 - 8/25/2017			

Prepared by SPD Crime Analysis Office - Monday, August 27, 2018

NOTE: SPD moved from UCR to the NIBRS reporting standard on 10/4/16 following the transition to a new RMS System. [Numbers on CompStat reports prior to this date should not be used as a comparison to those on this report.](#) Additional info on these reporting standards can be found on the FBI website: <https://ucr.fbi.gov/nibrs-overview>

This chart represents Preliminary counts of selected crime categories from Police Case Reports. Full statistical analysis to determine the confidence level of this data has not been performed. The % change columns on the preliminary counts differ from the percentage change on the NIBRS crime report, sometimes significantly. The CompStat report is designed for operational use and includes only selected NIBRS categories and coding less complex than full NIBRS rules. Official statistics for these and other NIBRS categories can be found on WASPC & FBI websites once available.





City of Spokane
South Central District (P5)
Selected
Crime Types
2018-08-19 to 2018-08-25

Prepared By:
Crime Analysis Unit
Spokane Police Department

Legend

NIBRS Events



Criminal Homicide



Rape



Robbery Commercial



Robbery Person



Aggravated Assault



Burglary Residential



Burglary Garage



Burglary Commercial



Vehicle Prowling



Vehicle Theft



Arson

Cases Represent LERMS Crime Codes

Points may indicate multiple events

Note: Veh Prowl is only Larceny category displayed



For Additional Information on Incidents
 pertaining to an Area, Trend, or Pattern
 Contact Information Analysis

0 0.2 0.4 0.6 0.8 1 Miles



THIS IS NOT A LEGAL DOCUMENT:
 The information shown on this map is compiled
 from various sources and is subject to constant
 revision. Information shown on this map should
 not be used to determine the location of facilities
 in relationship to property lines, section lines,
 streets, etc.

Sunday - Saturday

SE - South Central District (P5)

8/19/2018 TO 8/25/2018



<u>A/C</u>	<u>Offense Statute</u>	<u>Address</u>	<u>Reported Date</u>	<u>Dist</u>
<u>SPC5EC</u>				
C	BURGLARY 2D COMMERCIAL	1200 E 1ST AVE	8/20/2018	P5
A	BURGLARY 2D COMMERCIAL	300 N LEE ST	8/23/2018	P5
C	BURGLARY 2D FENCED AREA	400 N HELENA ST	8/20/2018	P5
C	BURGLARY 2D FENCED AREA	400 N MADELIA ST	8/20/2018	P5
A	BURGLARY 2D FENCED AREA	1100 E 10TH AVE	8/21/2018	P5
A	BURGLARY 2D FENCED AREA	400 N MADELIA ST	8/24/2018	P5
C	BURGLARY-RESIDENTIAL	1700 E 1ST AVE	8/19/2018	P6
C	BURGLARY-RESIDENTIAL	700 S GARFIELD ST	8/20/2018	P5
C	BURGLARY-RESIDENTIAL	4200 E 5TH AVE	8/24/2018	P6
C	BURGLARY-RESIDENTIAL	1400 E 10TH AVE	8/24/2018	P6
C	BURGLARY-RESIDENTIAL	2400 E 4TH AVE	8/25/2018	P6
C	HARASSMENT (Weapon Involved)	1400 E HARTSON AVE	8/24/2018	P6
C	IBR Purposes Only - All Other Larceny	400 N MADELIA ST	8/21/2018	P5
C	RAPE-2ND (RAPE)		8/22/2018	P6
C	THEFT OF MOTOR VEHICLE	400 S THOR ST	8/21/2018	P6
C	THEFT OF MOTOR VEHICLE	400 S FISKE ST	8/21/2018	P6
C	THEFT OF MOTOR VEHICLE	N DIVISION ST / E MAIN AVE	8/25/2018	P8
C	THEFT(FIREARM) (All Other)	600 S RAY ST	8/24/2018	P5
C	THEFT(FIREARM) (From Building)	3900 E 5TH AVE	8/25/2018	P6
C	THEFT-1D (From Motor Vehicle)	800 S RAY ST	8/21/2018	P5
C	THEFT-2D (All Other Thefts)	E HARTSON AVE / S COWLEY ST	8/20/2018	P5
C	THEFT-2D (All Other Thefts)	100 S DIVISION ST	8/23/2018	P5
C	THEFT-2D (From Building)	3600 E 6TH AVE	8/22/2018	P5
C	THEFT-2D (From Building)	3700 E TRENT AVE	8/23/2018	P5
C	THEFT-2D (From Motor Vehicle)	S ALTAMONT ST / E 4TH AVE	8/21/2018	P5
C	THEFT-2D (Motor Vehicle Parts or Accessories)	800 S RAY ST	8/21/2018	P5
C	THEFT-3D (All Other Thefts)	2600 E SPRAGUE AVE	8/19/2018	P5
C	THEFT-3D (All Other Thefts)	400 S GREENE ST	8/20/2018	P5
C	THEFT-3D (All Other Thefts)	2500 E PACIFIC AVE	8/21/2018	P5
C	THEFT-3D (All Other Thefts)	2300 E PACIFIC AVE	8/21/2018	P5
C	THEFT-3D (All Other Thefts)	100 S DIVISION ST	8/22/2018	P5
C	THEFT-3D (All Other Thefts)	100 S DIVISION ST	8/22/2018	P5
C	THEFT-3D (All Other Thefts)	700 E 9TH AVE	8/22/2018	P5
C	THEFT-3D (All Other Thefts)	N RIVERPOINT BLVD / E SPOKANE FALLS B	8/23/2018	P8
C	THEFT-3D (All Other Thefts)	E SPRAGUE AVE / S SHERMAN ST	8/23/2018	P5
C	THEFT-3D (All Other Thefts)	2000 E 4TH AVE	8/25/2018	P5
C	THEFT-3D (From Building)	1500 E HARTSON AVE	8/20/2018	P5
C	THEFT-3D (From Building)	3900 E 5TH AVE	8/25/2018	P6

For protection of victim privacy, the entire address on sexual assault crimes has been redacted.

A/C	Offense Statute	Address	Reported Date	Dist
C	THEFT-3D (From Motor Vehicle)	2400 E SPRAGUE AVE	8/20/2018	P5
C	THEFT-3D (From Motor Vehicle)	700 S RAY ST	8/20/2018	P5
C	THEFT-3D (From Motor Vehicle)	2900 E HARTSON AVE	8/22/2018	P5
C	THEFT-3D (From Motor Vehicle)	800 E HARTSON AVE	8/23/2018	P5
C	THEFT-3D (From Motor Vehicle)	100 E SPRAGUE AVE	8/24/2018	P5
C	THEFT-3D (Motor Vehicle Parts or Accessories)	400 S THOR ST	8/21/2018	P6
C	THEFT-CITY (All Other Thefts)	E SPRAGUE AVE / S PITTSBURG ST	8/19/2018	P5
C	THEFT-CITY (From Building)	1400 E 10TH AVE	8/24/2018	P6
	THEFT-CITY (Shoplifting)	400 S FREYA ST	8/21/2018	P5
C	THEFT-CITY (Shoplifting)	100 S DIVISION ST	8/25/2018	P8

SPC5GP

C	ASSAULT-2D	2100 E SPRINGFIELD AVE	8/19/2018	P6
C	THEFT OF MOTOR VEHICLE	2400 E SPRINGFIELD AVE	8/19/2018	P6
C	THEFT OF MOTOR VEHICLE	1800 N GREENE ST	8/22/2018	P5
C	THEFT-2D (All Other Thefts)	1800 E BOONE AVE	8/21/2018	P5
C	THEFT-3D (All Other Thefts)	2600 E SHARP AVE	8/19/2018	P5
C	THEFT-3D (From Motor Vehicle)	N PITTSBURG ST / E DESMET AVE	8/21/2018	P6
C	THEFT-3D (From Motor Vehicle)	2500 E SOUTH CRESCENT AVE	8/22/2018	P5

POLICE SUMMARY - Ending: Saturday, August 25, 2018



SE - Southeast District (P6)

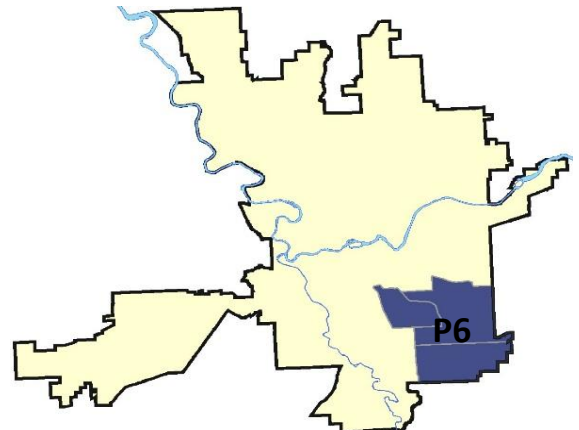
Preliminary IBR Counts

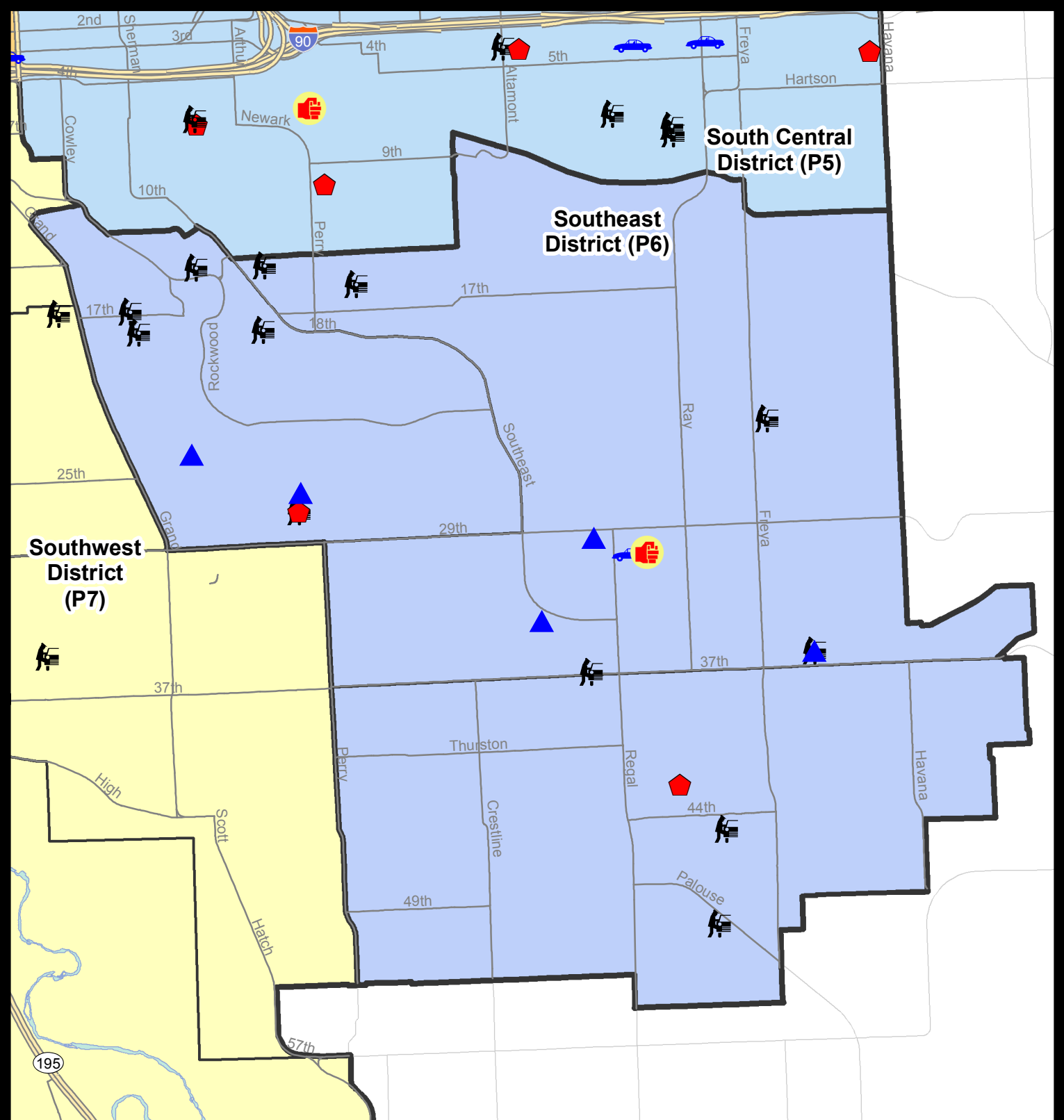
NIBRS Categories (Part 1 Selected)		7 Day Comparison			28 Day Comparison			YTD Comparison		
		Current	Prior	Percent	Current	Prior	Percent	Current	Prior	Percent
Violent	Criminal Homicide	0	0		0	0		0	0	
	Rape	0	0		0	0		12	15	-20.00%
	Robbery - Commercial	0	0		0	0		2	3	-33.33%
	Robbery - Person	0	0		0	1	-100.00%	4	7	-42.86%
	Aggravated Assault - Non DV	0	1	-100.00%	3	4	-25.00%	24	16	50.00%
	Aggravated Assault - DV	1	2	-50.00%	3	3	0.00%	21	12	75.00%
Violent Total:		1	3	-66.67%	6	8	-25.00%	63	53	18.87%
Property	Burglary - Residential	2	1	100.00%	7	17	-58.82%	70	81	-13.58%
	Burglary Garage	5	0		6	1	500.00%	19	56	-66.07%
	Burglary Commercial	0	0		0	3	-100.00%	10	6	66.67%
	Larceny	23	13	76.92%	78	41	90.24%	474	655	-27.63%
	Vehicle Theft	1	3	-66.67%	4	3	33.33%	53	84	-36.90%
	Arson	0	0		0	2	-100.00%	3	2	50.00%
Property Total:		31	17	82.35%	95	67	41.79%	629	884	-28.85%
Preliminary Part 1 Crime Totals:		32	20	60.00%	101	75	34.67%	692	937	-26.15%
Current 7 Day Period:		8/19/2018 - 8/25/2018			Prior 7 Day Period:		8/12/2018 - 8/18/2018			
Current 28 Day Period:		7/29/2018 - 8/25/2018			Prior 28 Day Period:		7/1/2018 - 7/28/2018			
Current YTD Day Period:		1/1/2018 - 8/25/2018			Prior YTD Period:		1/1/2017 - 8/25/2017			

Prepared by SPD Crime Analysis Office - Monday, August 27, 2018

NOTE: SPD moved from UCR to the NIBRS reporting standard on 10/4/16 following the transition to a new RMS System. [Numbers on CompStat reports prior to this date should not be used as a comparison to those on this report.](#) Additional info on these reporting standards can be found on the FBI website: <https://ucr.fbi.gov/nibrs-overview>

This chart represents Preliminary counts of selected crime categories from Police Case Reports. Full statistical analysis to determine the confidence level of this data has not been performed. The % change columns on the preliminary counts differ from the percentage change on the NIBRS crime report, sometimes significantly. The CompStat report is designed for operational use and includes only selected NIBRS categories and coding less complex than full NIBRS rules. Official statistics for these and other NIBRS categories can be found on WASPC & FBI websites once available.





City of Spokane
Southeast District (P6)
Selected Crime Codes
2018-08-19 to 2018-08-25
 Prepared By:
 Crime Analysis Unit
 Spokane Police Department

Legend

NIBRS Events



Criminal Homicide



Rape



Robbery Commercial



Robbery Person



Aggravated Assault



Burglary Residential



Burglary Garage



Burglary Commercial



Vehicle Prowling



Vehicle Theft



Arson



Cases Represent LERMS Crime Codes
 Points may indicate multiple events
 Note: Veh Prowl is only Larceny displayed

For Additional Information on
 Incidents pertaining to an
 Area, Trend, or Pattern
 Contact Information Analysis

0 0.15 0.3 0.6 Miles



THIS IS NOT A LEGAL DOCUMENT:
 The information shown on this map is compiled
 from various sources and is subject to constant
 revision. Information shown on this map should
 not be used to determine the location of facilities
 in relationship to property lines, section lines,
 streets, etc.

Sunday - Saturday

SE - Southeast District (P6)

8/19/2018 TO 8/25/2018



A/C	Offense Statute	Address	Reported Date	Dist
<u>SPC6LH</u>				
C	ASSAULT-2D	3000 E 30TH AVE	8/21/2018	P6
C	BURGLARY 2D GARAGE	2500 E 35TH AVE	8/20/2018	P6
C	BURGLARY 2D GARAGE	2800 E 29TH AVE	8/22/2018	P6
C	BURGLARY 2D GARAGE	3800 E 36TH AVE	8/23/2018	P6
C	THEFT OF MOTOR VEHICLE	3000 E 30TH AVE	8/23/2018	P5
C	THEFT-2D (From Building)	4000 E 32ND AVE	8/20/2018	P6
C	THEFT-2D (From Building)	4000 E 32ND AVE	8/22/2018	P6
C	THEFT-2D (From Motor Vehicle)	1400 S LAURA ST	8/20/2018	P6
C	THEFT-2D (From Motor Vehicle)	3600 E 23RD AVE	8/24/2018	P6
C	THEFT-3D (All Other Thefts)	2500 E 31ST AVE	8/20/2018	P6
C	THEFT-3D (From Building)	2000 E 14TH AVE	8/22/2018	P6
C	THEFT-3D (From Motor Vehicle)	2700 E 37TH AVE	8/20/2018	P6
C	THEFT-3D (From Motor Vehicle)	3800 E 36TH AVE	8/23/2018	P6
C	THEFT-CITY (Shoplifting)	2500 E 29TH AVE	8/20/2018	P7
C	THEFT-CITY (Shoplifting)	2500 E 29TH AVE	8/20/2018	P6
A	VEHICLE PROWLING-2D/No Theft	1500 S HELENA ST	8/20/2018	P6
<u>SPC6RW</u>				
C	BURGLARY 2D GARAGE	2600 S DENVER ST	8/19/2018	P6
C	BURGLARY 2D GARAGE	700 E 24TH AVE	8/19/2018	P6
C	BURGLARY-RESIDENTIAL	1200 E 27TH AVE	8/19/2018	P6
A	THEFT-3D (From Motor Vehicle)	800 E ROCKWOOD BLVD	8/20/2018	P6
C	THEFT-3D (From Motor Vehicle)	1000 E 18TH AVE	8/20/2018	P6
A	THEFT-3D (From Motor Vehicle)	500 E 18TH AVE	8/23/2018	P6
C	THEFT-3D (From Motor Vehicle)	400 E 17TH AVE	8/23/2018	P6
C	VEHICLE PROWLING-2D/From Motor Vehicle	1200 E 27TH AVE	8/19/2018	P6
<u>SPC6SG</u>				
C	BURGLARY-RESIDENTIAL	3200 E 42ND AVE	8/22/2018	P6
C	THEFT-2D (All Other Thefts)	4900 S REGAL ST	8/24/2018	P6
C	THEFT-2D (From Motor Vehicle)	5000 S PALOUSE HWY	8/25/2018	P6
C	THEFT-3D (All Other Thefts)	5000 S PALOUSE HWY	8/22/2018	P6
C	THEFT-3D (From Building)	3000 E 53RD AVE	8/19/2018	P6
C	THEFT-3D (From Building)	4800 S PALOUSE HWY	8/23/2018	P6
C	THEFT-3D (From Motor Vehicle)	3300 E 44TH AVE	8/25/2018	P6
C	THEFT-CITY (Shoplifting)	4500 S REGAL ST	8/21/2018	P6

POLICE SUMMARY - Ending: Saturday, August 25, 2018



SW - Southwest District (P7)

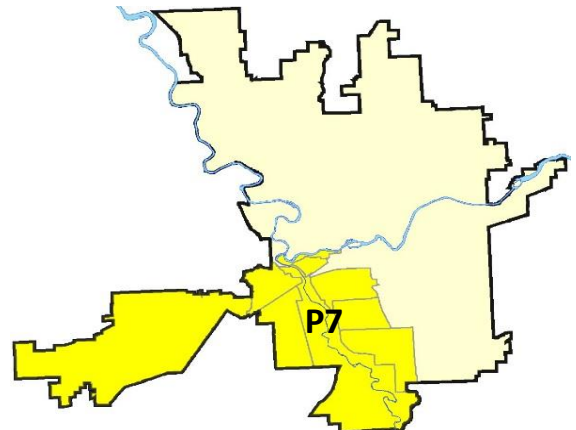
Preliminary IBR Counts

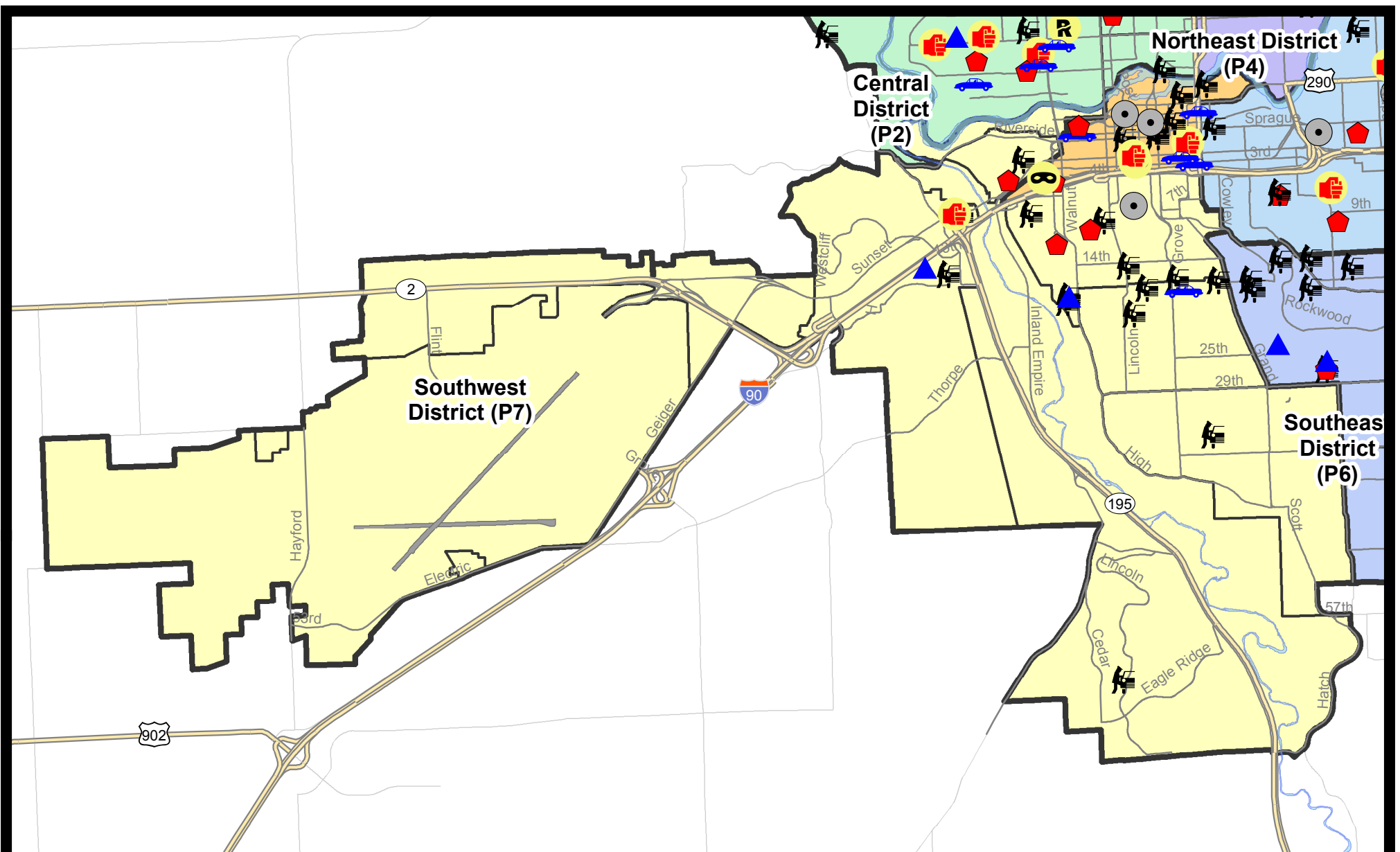
NIBRS Categories (Part 1 Selected)		7 Day Comparison			28 Day Comparison			YTD Comparison		
		Current	Prior	Percent	Current	Prior	Percent	Current	Prior	Percent
Violent	Criminal Homicide	0	0		0	0		0	1	-100.00%
	Rape	0	1	-100.00%	1	4	-75.00%	20	17	17.65%
	Robbery - Commercial	0	0		1	0		3	2	50.00%
	Robbery - Person	0	2	-100.00%	3	1	200.00%	16	6	166.67%
	Aggravated Assault - Non DV	1	4	-75.00%	9	3	200.00%	40	29	37.93%
	Aggravated Assault - DV	0	0		3	2	50.00%	28	18	55.56%
Violent Total:		1	7	-85.71%	17	10	70.00%	107	73	46.58%
Property	Burglary - Residential	3	2	50.00%	20	5	300.00%	91	107	-14.95%
	Burglary Garage	2	2	0.00%	7	6	16.67%	49	63	-22.22%
	Burglary Commercial	1	1	0.00%	2	2	0.00%	23	29	-20.69%
	Larceny	33	25	32.00%	128	90	42.22%	792	971	-18.43%
	Vehicle Theft	1	1	0.00%	10	16	-37.50%	135	143	-5.59%
	Arson	0	0		0	0		2	4	-50.00%
Property Total:		40	31	29.03%	167	119	40.34%	1092	1317	-17.08%
Preliminary Part 1 Crime Totals:		41	38	7.89%	184	129	42.64%	1199	1390	-13.74%
Current 7 Day Period:		8/19/2018 - 8/25/2018			Prior 7 Day Period:		8/12/2018 - 8/18/2018			
Current 28 Day Period:		7/29/2018 - 8/25/2018			Prior 28 Day Period:		7/1/2018 - 7/28/2018			
Current YTD Day Period:		1/1/2018 - 8/25/2018			Prior YTD Period:		1/1/2017 - 8/25/2017			

Prepared by SPD Crime Analysis Office - Monday, August 27, 2018

NOTE: SPD moved from UCR to the NIBRS reporting standard on 10/4/16 following the transition to a new RMS System. [Numbers on CompStat reports prior to this date should not be used as a comparison to those on this report.](#) Additional info on these reporting standards can be found on the FBI website: <https://ucr.fbi.gov/nibrs-overview>

This chart represents Preliminary counts of selected crime categories from Police Case Reports. Full statistical analysis to determine the confidence level of this data has not been performed. The % change columns on the preliminary counts differ from the percentage change on the NIBRS crime report, sometimes significantly. The CompStat report is designed for operational use and includes only selected NIBRS categories and coding less complex than full NIBRS rules. Official statistics for these and other NIBRS categories can be found on WASPC & FBI websites once available.





City of Spokane
Southwest District (P7)
Selected
Crime Types
2018-08-19 to 2018-08-25
 Prepared By:
 Crime Analysis Unit
 Spokane Police Department

Legend

NIBRS Events

- | | | | |
|-------------------|--------------------|----------------------|---------------------|
| Criminal Homicide | Robbery Commercial | Aggravated Assault | Burglary Commercial |
| Rape | Robbery Person | Burglary Residential | Vehicle Prowling |
| | | Burglary Garage | Vehicle Theft |
| | | | Arson |

Cases Represent LERMS Crime Codes
 Points may indicate multiple events
 Note: Veh Prowl is only Larceny category displayed



For Additional Information on Incidents
 pertaining to an Area, Trend, or Pattern
 Contact Information Analysis

0 0.2 0.4 0.6 0.8 1 1.2 1.4 1.6 Miles



THIS IS NOT A LEGAL DOCUMENT:
 The information shown on this map is compiled
 from various sources and is subject to constant
 revision. Information shown on this map should
 not be used to determine the location of facilities
 in relationship to property lines, section lines,
 streets, etc.



Sunday - Saturday

SE - Southwest District (P7)

8/19/2018 TO 8/25/2018



<u>A/C</u>	<u>Offense Statute</u>	<u>Address</u>	<u>Reported Date</u>	<u>Dist</u>
<u>SPD7BA</u>				
C	BURGLARY 1D RESIDENTIAL	2000 W 4TH AVE	8/20/2018	P7
C	THEFT-3D (All Other Thefts)	1900 W 2ND AVE	8/23/2018	P7
C	THEFT-3D (All Other Thefts)	100 S POPLAR ST	8/24/2018	P7
C	THEFT-3D (From Building)	1900 W SUNSET BLVD	8/25/2018	P7
A	THEFT-3D (From Motor Vehicle)	1900 W 2ND AVE	8/23/2018	P7
<u>SPD7CH</u>				
C	BURGLARY 1D COMMERCIAL	700 W 7TH AVE	8/24/2018	P7
C	BURGLARY 1D RESIDENTIAL	1200 W 10TH AVE	8/25/2018	P7
C	BURGLARY 2D GARAGE	1400 W 17TH AVE	8/24/2018	P7
C	BURGLARY-RESIDENTIAL	1100 S MAPLE ST	8/25/2018	P7
C	THEFT-2D (From Building)	1200 S GRAND BLVD	8/23/2018	P7
C	THEFT-2D (From Building)	500 W 6TH AVE	8/23/2018	P7
C	THEFT-2D (From Building)	100 W 7TH AVE	8/23/2018	P5
C	THEFT-2D (From Building)	1400 W 17TH AVE	8/24/2018	P7
C	THEFT-2D (From Motor Vehicle)	1000 W 9TH AVE	8/25/2018	P7
C	THEFT-3D (All Other Thefts)	1500 W 6TH AVE	8/21/2018	P7
C	THEFT-3D (All Other Thefts)	1500 W 10TH AVE	8/23/2018	P7
C	THEFT-3D (All Other Thefts)	900 S ADAMS ST	8/24/2018	P7
C	THEFT-3D (From Building)	1900 W 10TH AVE	8/22/2018	P7
C	THEFT-3D (From Building)	1400 W 17TH AVE	8/24/2018	P7
C	THEFT-3D (From Building)	700 S LINCOLN PL	8/25/2018	P7
C	THEFT-3D (From Motor Vehicle)	300 W 16TH AVE	8/20/2018	P7
C	THEFT-3D (From Motor Vehicle)	1800 W 8TH AVE	8/21/2018	P7
C	THEFT-3D (From Motor Vehicle)	1700 S MAPLE BLVD	8/24/2018	P7
C	THEFT-3D (Motor Vehicle Parts or Accessories)	1800 W 6TH AVE	8/20/2018	P7
C	THEFT-3D (Motor Vehicle Parts or Accessories)	1100 W 7TH AVE	8/24/2018	P7
C	VEHICLE PROWLING-2D/No Theft	1400 S LINCOLN ST	8/24/2018	P7
C	VEHICLE TRESPASS	1400 W 17TH AVE	8/24/2018	P7
<u>SPD7CS</u>				
C	THEFT-3D (From Building)	400 W JEFFERSON CT	8/20/2018	P7
A	THEFT-3D (From Motor Vehicle)	3400 S DIVISION ST	8/20/2018	P7
C	THEFT-3D (Shoplifting)	800 E 29TH AVE	8/23/2018	P7
<u>SPD7GT</u>				
C	BURGLARY 2D GARAGE	3000 W SOUTH LOOP AVE	8/21/2018	P7
C	VEHICLE PROWLING-2D/From Motor Vehicle	1400 S MILTON ST	8/21/2018	P7
<u>SPD7LC</u>				
C	MAIL THEFT (All Others)	1900 S CHESTNUT ST	8/20/2018	P7

For protection of victim privacy, the entire address on sexual assault crimes has been redacted.

A/C	Offense Statute	Address	Reported Date	Dist
C	THEFT-3D (From Motor Vehicle)	6100 S BROOK HAVEN ST	8/24/2018	P5
C	THEFT-3D (Shoplifting)	4000 S CHENEY SPOKANE RD	8/23/2018	P7

SPD7MC

C	THEFT OF MOTOR VEHICLE	200 W 18TH AVE	8/22/2018	P7
C	THEFT-2D (From Motor Vehicle)	1900 S POST ST	8/23/2018	P7
C	THEFT-3D (From Motor Vehicle)	1600 S TACOMA ST	8/20/2018	P7
C	THEFT-3D (From Motor Vehicle)	600 W 17TH AVE	8/25/2018	P7

SPD7WH

C	ASSAULT-1D	2700 W SUNSET BLVD	8/22/2018	P7
C	THEFT-3D (From Motor Vehicle)	2600 W SUNSET BLVD	8/22/2018	P7

SPOKANE POLICE DEPARTMENT

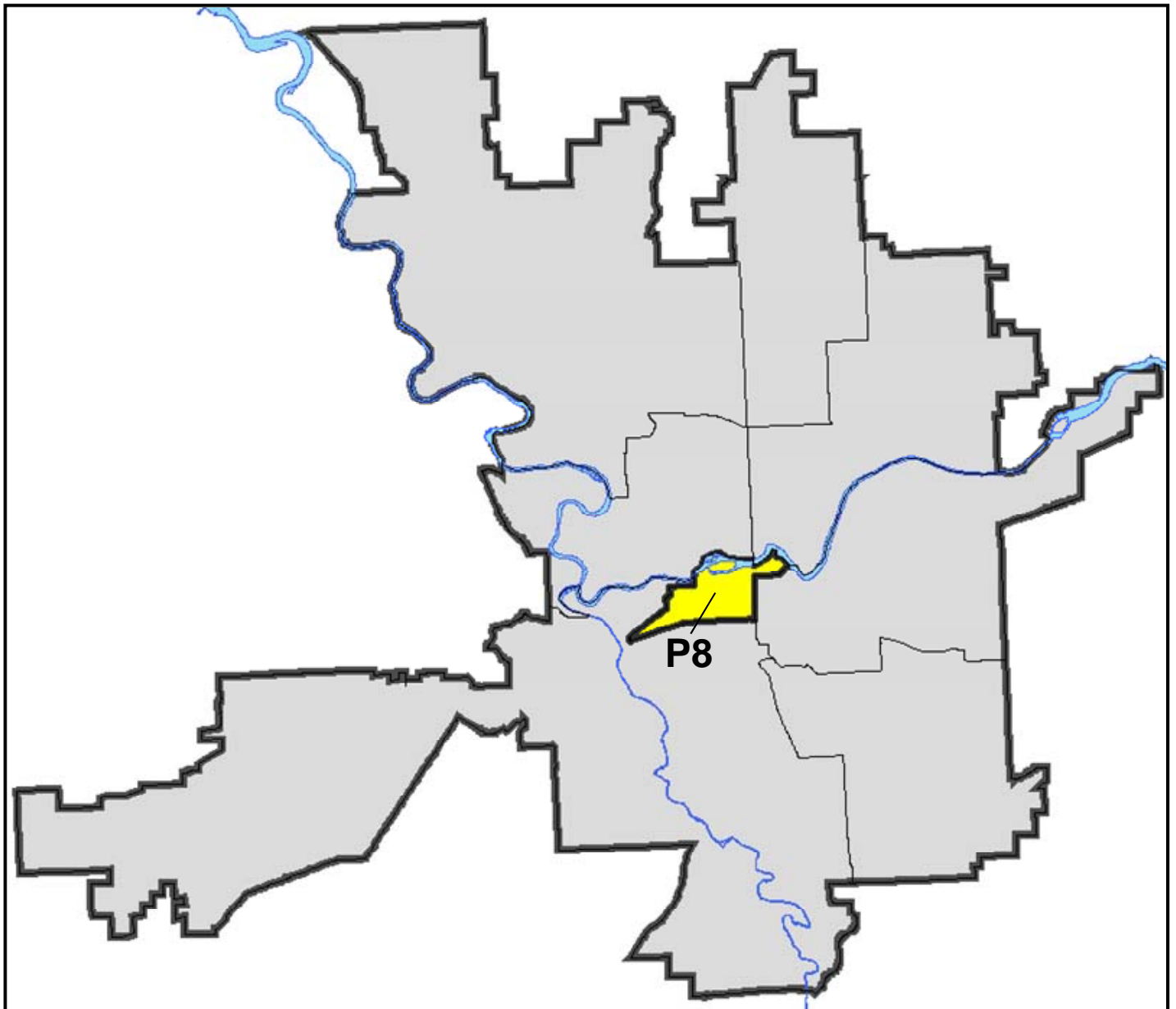
DOWNTOWN

Police Service Area



PSA Commander

Captain David Singley



POLICE SUMMARY - Ending: Saturday, August 25, 2018

DOWNTOWN PRECINCT (P8)



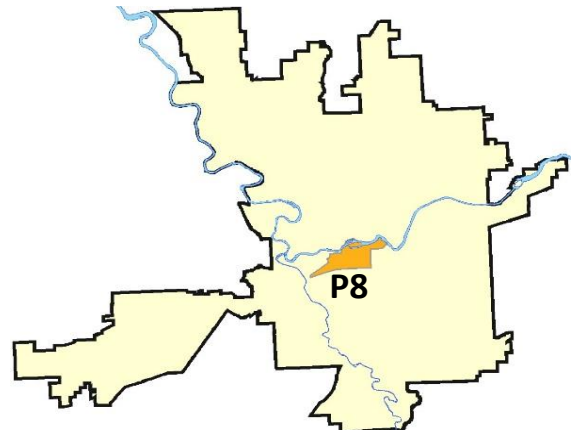
Preliminary IBR Counts

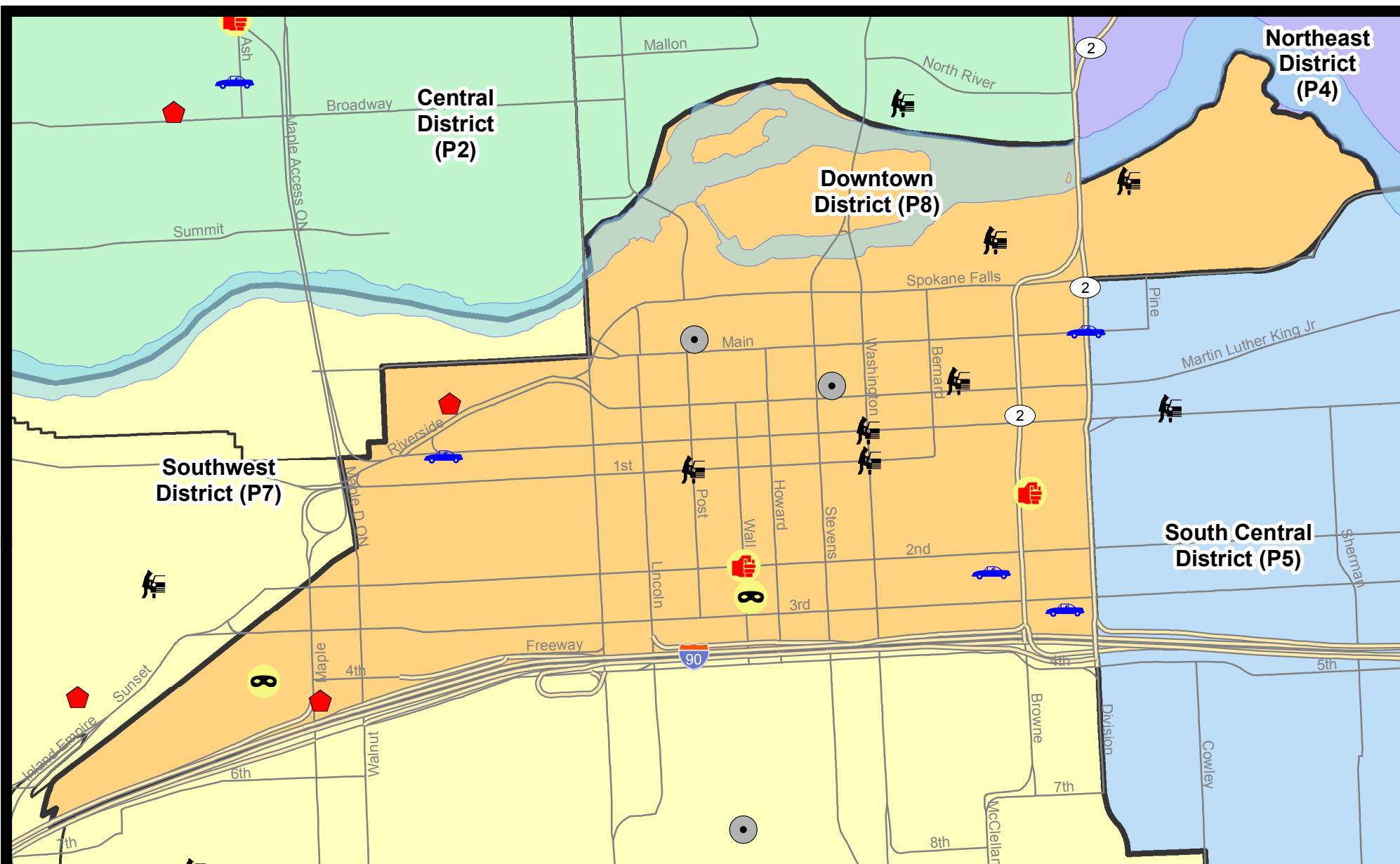
NIBRS Categories (Part 1 Selected)		7 Day Comparison			28 Day Comparison			YTD Comparison		
		Current	Prior	Percent	Current	Prior	Percent	Current	Prior	Percent
Violent	Criminal Homicide	0	0		0	0		0	0	
	Rape	0	1	-100.00%	1	3	-66.67%	24	9	166.67%
	Robbery - Commercial	0	0		1	1	0.00%	5	0	
	Robbery - Person	2	0		4	6	-33.33%	27	26	3.85%
	Aggravated Assault - Non DV	4	1	300.00%	10	9	11.11%	95	56	69.64%
	Aggravated Assault - DV	0	1	-100.00%	1	1	0.00%	15	14	7.14%
Violent Total:		6	3	100.00%	17	20	-15.00%	166	105	58.10%
Property	Burglary - Residential	2	0		2	1	100.00%	17	22	-22.73%
	Burglary Garage	0	0		0	0		0	1	-100.00%
	Burglary Commercial	2	6	-66.67%	11	9	22.22%	44	26	69.23%
	Larceny	28	24	16.67%	92	92	0.00%	767	733	4.64%
	Vehicle Theft	3	1	200.00%	6	4	50.00%	49	35	40.00%
	Arson	0	0		1	1	0.00%	5	0	
Property Total:		35	31	12.90%	112	107	4.67%	882	817	7.96%
Preliminary Part 1 Crime Totals:		41	34	20.59%	129	127	1.57%	1048	922	13.67%
Current 7 Day Period:		8/19/2018 - 8/25/2018			Prior 7 Day Period:		8/12/2018 - 8/18/2018			
Current 28 Day Period:		7/29/2018 - 8/25/2018			Prior 28 Day Period:		7/1/2018 - 7/28/2018			
Current YTD Day Period:		1/1/2018 - 8/25/2018			Prior YTD Period:		1/1/2017 - 8/25/2017			

Prepared by SPD Crime Analysis Office - Monday, August 27, 2018

NOTE: SPD moved from UCR to the NIBRS reporting standard on 10/4/16 following the transition to a new RMS System. [Numbers on CompStat reports prior to this date should not be used as a comparison to those on this report.](#) Additional info on these reporting standards can be found on the FBI website: <https://ucr.fbi.gov/nibrs-overview>

This chart represents Preliminary counts of selected crime categories from Police Case Reports. Full statistical analysis to determine the confidence level of this data has not been performed. The % change columns on the preliminary counts differ from the percentage change on the NIBRS crime report, sometimes significantly. The CompStat report is designed for operational use and includes only selected NIBRS categories and coding less complex than full NIBRS rules. Official statistics for these and other NIBRS categories can be found on WASPC & FBI websites once available.




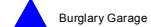




City of Spokane
Downtown District (P8)
Selected
Crime Types
2018-08-19 to 2018-08-25

Prepared By:
Crime Analysis Unit
Spokane Police Department

Legend

NIBRS Events



Cases Represent LERMS Crime Codes
 Points may indicate multiple events
 Note: Veh Prowl is only Larceny category displayed



For Additional Information on Incidents
 pertaining to an Area, Trend, or Pattern
 Contact Information Analysis

0 0.2 Miles



THIS IS NOT A LEGAL DOCUMENT:
 The information shown on this map is compiled
 from various sources and is subject to constant
 revision. Information shown on this map should
 not be used to determine the location of facilities
 in relationship to property lines, section lines,
 streets, etc.



Sunday - Saturday

SW - Downtown District (P8)

8/19/2018 TO 8/25/2018



<u>A/C</u>	<u>Offense Statute</u>	<u>Address</u>	<u>Reported Date</u>	<u>Dist</u>
C	ASSAULT-2D	DIVISION AVE / SHORT	8/23/2018	P8
<u>SPD8RS</u>				
C	ASSAULT - 4D (Weapon Involved)	W 2ND AVE / S WALL ST	8/19/2018	P8
C	ASSAULT-2D	0 W PACIFIC AVE	8/19/2018	P8
C	ASSAULT-2D	200 S WALL ST	8/24/2018	P8
C	BURGLARY 2D COMMERCIAL	800 W MAIN AVE	8/21/2018	P8
A	BURGLARY 2D COMMERCIAL	400 W RIVERSIDE AVE	8/21/2018	P8
C	BURGLARY-RESIDENTIAL	1200 W RIVERSIDE AVE	8/21/2018	P8
A	BURGLARY-RESIDENTIAL	400 S MAPLE ST	8/22/2018	P7
C	MAIL THEFT (All Others)	500 S CANNON ST	8/24/2018	P8
C	ROBBERY-1D (All Except Purse Snatching)	W 4TH AVE / S ASH ST	8/23/2018	P7
C	ROBBERY-1D (All Except Purse Snatching)	200 S WALL ST	8/24/2018	P8
C	THEFT OF MOTOR VEHICLE	0 W 3RD AVE	8/24/2018	P8
C	THEFT OF MOTOR VEHICLE	100 W 3RD AVE	8/24/2018	P8
C	THEFT OF MOTOR VEHICLE	0 S ADAMS ST	8/24/2018	P8
C	THEFT(FIREARM) (All Other)	200 S WALL ST	8/24/2018	P8
C	THEFT-1D (From Building)	1200 W RIVERSIDE AVE	8/21/2018	P8
C	THEFT-2D (All Other Thefts)	700 W MAIN AVE	8/20/2018	P8
C	THEFT-2D (All Other Thefts)	300 N RIVERPOINT BLVD	8/21/2018	P8
C	THEFT-2D (All Other Thefts)	0 W PACIFIC AVE	8/21/2018	P8
C	THEFT-2D (All Other Thefts)	300 N SPOKANE FALLS CT	8/23/2018	P8
C	THEFT-2D (All Other Thefts)	N BROWNE ST / W RIVERSIDE AVE	8/24/2018	P8
C	THEFT-2D (From Motor Vehicle)	S WASHINGTON ST / W 1ST AVE	8/21/2018	P8
C	THEFT-3D (All Other Thefts)	400 N RIVERPOINT BLVD	8/19/2018	P8
C	THEFT-3D (All Other Thefts)	400 N RIVERPOINT BLVD	8/20/2018	P8
C	THEFT-3D (All Other Thefts)	500 N HOWARD ST	8/20/2018	P8
C	THEFT-3D (All Other Thefts)	700 W MAIN AVE	8/20/2018	P8
C	THEFT-3D (All Other Thefts)	100 S STEVENS ST	8/21/2018	P8
C	THEFT-3D (All Other Thefts)	0 W PACIFIC AVE	8/22/2018	P8
C	THEFT-3D (All Other Thefts)	0 W 3RD AVE	8/24/2018	P8
C	THEFT-3D (All Other Thefts)	700 W RIVERSIDE AVE	8/24/2018	P8
C	THEFT-3D (All Other Thefts)	400 W SPRAGUE AVE	8/24/2018	P8
C	THEFT-3D (All Other Thefts)	900 W MAIN AVE	8/25/2018	P8
C	THEFT-3D (From Building)	700 W RIVERSIDE AVE	8/22/2018	P8
C	THEFT-3D (From Motor Vehicle)	400 N RIVERPOINT BLVD	8/19/2018	P8
C	THEFT-3D (From Motor Vehicle)	200 W RIVERSIDE AVE	8/20/2018	P8
C	THEFT-3D (From Motor Vehicle)	S WASHINGTON ST / W SPRAGUE AVE	8/21/2018	P8
C	THEFT-3D (From Motor Vehicle)	300 N SPOKANE FALLS CT	8/25/2018	P8

For protection of victim privacy, the entire address on sexual assault crimes has been redacted.

A/C	Offense Statute	Address	Reported Date	Dist
C	THEFT-3D (From Motor Vehicle)	S POST ST / W 1ST AVE	8/25/2018	P8
C	THEFT-3D (From Motor Vehicle)	300 N SPOKANE FALLS CT	8/25/2018	P8
C	THEFT-3D (Motor Vehicle Parts or Accessories)	S WASHINGTON ST / W 1ST AVE	8/21/2018	P8
C	THEFT-3D (Shoplifting)	700 W MAIN AVE	8/23/2018	P8

POLICE SUMMARY - Ending: Saturday, August 25, 2018



Other Jurisdiction or Unk District

Preliminary IBR Counts

NIBRS Categories (Part 1 Selected)		7 Day Comparison			28 Day Comparison			YTD Comparison		
		Current	Prior	Percent	Current	Prior	Percent	Current	Prior	Percent
Violent	Criminal Homicide	0	0		0	0		0	0	
	Rape	1	0		1	0		5	13	-61.54%
	Robbery - Commercial	0	0		0	0		0	8	-100.00%
	Robbery - Person	0	0		0	0		0	13	-100.00%
	Aggravated Assault - Non DV	0	0		0	1	-100.00%	1	47	-97.87%
	Aggravated Assault - DV	0	0		0	0		1	9	-88.89%
Violent Total:		1	0		1	1	0.00%	7	90	-92.22%
Property	Burglary - Residential	0	0		1	0		1	1	0.00%
	Burglary Garage	0	0		0	0		0	1	-100.00%
	Burglary Commercial	0	0		0	0		0	1	-100.00%
	Larceny	0	0		0	5	-100.00%	18	43	-58.14%
	Vehicle Theft	0	0		0	0		5	31	-83.87%
	Arson	0	0		0	0		0	2	-100.00%
Property Total:		0	0		1	5	-80.00%	24	79	-69.62%
Preliminary Part 1 Crime Totals:		1	0		2	6	-66.67%	31	169	-81.66%
Current 7 Day Period:		8/19/2018 - 8/25/2018			Prior 7 Day Period:		8/12/2018 - 8/18/2018			
Current 28 Day Period:		7/29/2018 - 8/25/2018			Prior 28 Day Period:		7/1/2018 - 7/28/2018			
Current YTD Day Period:		1/1/2018 - 8/25/2018			Prior YTD Period:		1/1/2017 - 8/25/2017			

Prepared by SPD Crime Analysis Office - Monday, August 27, 2018

NOTE: SPD moved from UCR to the NIBRS reporting standard on 10/4/16 following the transition to a new RMS System. [Numbers on CompStat reports prior to this date should not be used as a comparison to those on this report.](#) Additional info on these reporting standards can be found on the FBI website: <https://ucr.fbi.gov/nibrs-overview>

This chart represents Preliminary counts of selected crime categories from Police Case Reports. Full statistical analysis to determine the confidence level of this data has not been performed. The % change columns on the preliminary counts differ from the percentage change on the NIBRS crime report, sometimes significantly. The CompStat report is designed for operational use and includes only selected NIBRS categories and coding less complex than full NIBRS rules. Official statistics for these and other NIBRS categories can be found on WASPC & FBI websites once available.

Sunday - Saturday

8/19/2018 TO 8/25/2018

Other Jurisdiction/Unk District



A/C **Offense Statute**

Address

Reported Date

Dist

SC13

C RAPE-2ND (RAPE)

8/20/2018

Oth