

# SPOKANE POLICE DEPARTMENT

## PRELIMINARY CITYWIDE **IBR** CRIME REPORT



### Preliminary IBR Counts

CHIEF OF POLICE

Craig Meidl

Period Ending: Saturday, June 02, 2018

NIBRS Categories (Part 1 Selected)		7 Day Comparison			28 Day Comparison			YTD Comparison		
		Current	Prior	Percent	Current	Prior	Percent	Current	Prior	Percent
Violent	Criminal Homicide	0	0		1	0		3	2	50.00%
	Rape	10	7	42.86%	34	18	88.89%	122	103	18.45%
	Robbery - Commercial	1	0		1	4	-75.00%	28	39	-28.21%
	Robbery - Person	5	1	400.00%	13	9	44.44%	78	86	-9.30%
	Aggravated Assault - Non DV	9	15	-40.00%	57	57	0.00%	283	224	26.34%
	Aggravated Assault - DV	11	7	57.14%	49	28	75.00%	186	148	25.68%
Violent Total:		36	30	20.00%	155	116	33.62%	700	602	16.28%
Property	Burglary - Residential	21	16	31.25%	70	82	-14.63%	423	478	-11.51%
	Burglary Garage	12	19	-36.84%	54	57	-5.26%	225	237	-5.06%
	Burglary Commercial	4	10	-60.00%	28	32	-12.50%	149	193	-22.80%
	Larceny	223	241	-7.47%	962	945	1.80%	4978	5173	-3.77%
	Vehicle Theft	39	30	30.00%	134	112	19.64%	710	819	-13.31%
	Arson	3	1	200.00%	7	1	600.00%	19	10	90.00%
Property Total:		302	317	-4.73%	1255	1229	2.12%	6504	6910	-5.88%
Preliminary Part 1 Crime Totals:		338	347	-2.59%	1410	1345	4.83%	7204	7512	-4.10%
Current 7 Day Period:		5/27/2018 - 6/2/2018			Prior 7 Day Period:		5/20/2018 - 5/26/2018			
Current 28 Day Period:		5/6/2018 - 6/2/2018			Prior 28 Day Period:		4/8/2018 - 5/5/2018			
Current YTD Day Period:		1/1/2018 - 6/2/2018			Prior YTD Period:		1/1/2017 - 6/2/2017			

Prepared by SPD Crime Analysis Office - Monday, June 04, 2018

**NOTE:** SPD moved from UCR to the NIBRS reporting standard on 10/4/16 following the transition to a new RMS System. [Numbers on CompStat reports prior to this date should not be used as a comparison to those on this report.](#) Additional info on these reporting standards can be found on the FBI website: <https://ucr.fbi.gov/nibrs-overview>

This chart represents Preliminary counts of selected crime categories from Police Case Reports. Full statistical analysis to determine the confidence level of this data has not been performed. The % change columns on the preliminary counts differ from the percentage change on the NIBRS crime report, sometimes significantly. The CompStat report is designed for operational use and includes only selected NIBRS categories and coding less complex than full NIBRS rules. Official statistics for these and other NIBRS categories can be found on WASPC & FBI websites once available.



# SPOKANE POLICE DEPARTMENT



## **NORTH** **Police Service Area**

### PSA Commander

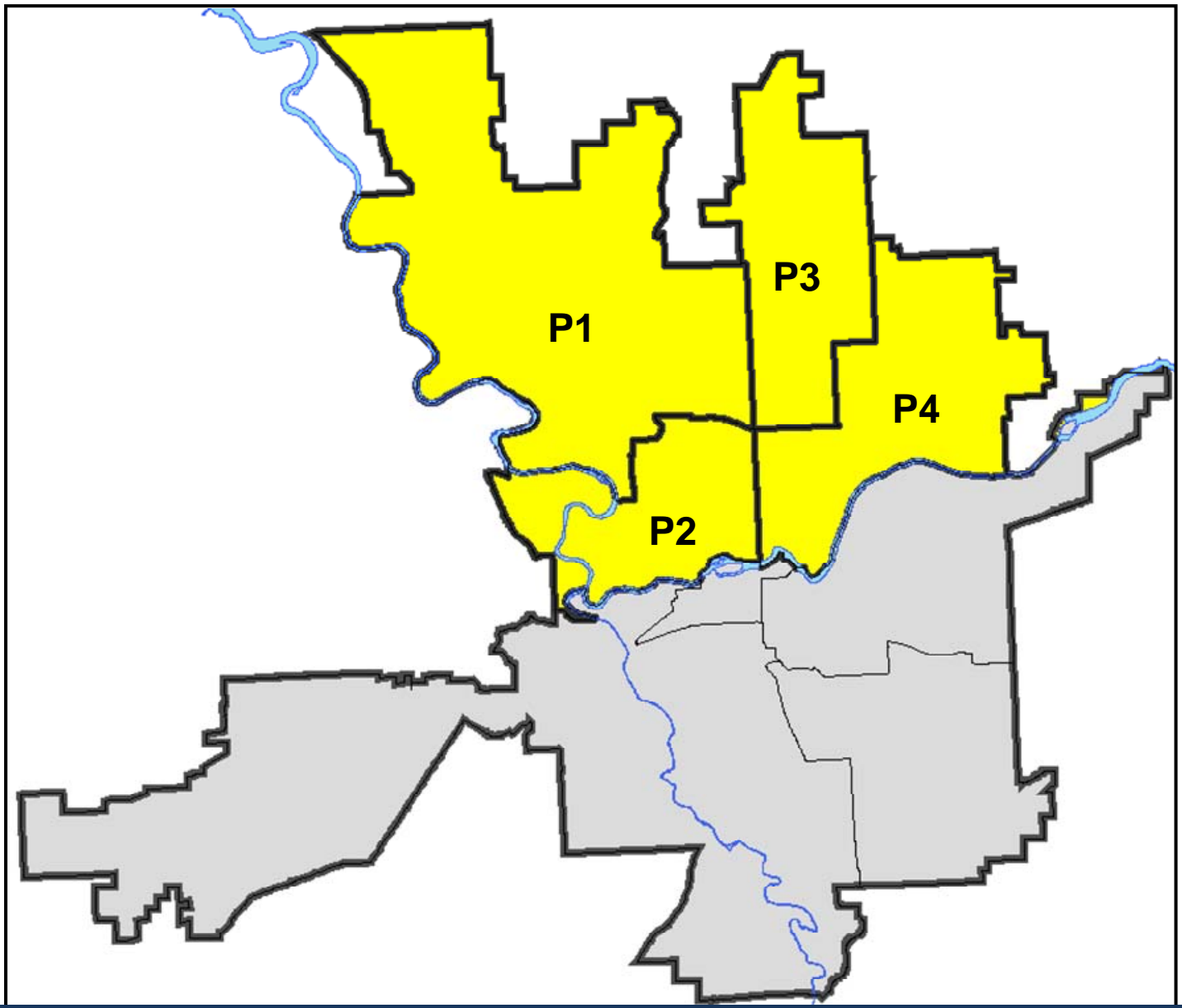
**Captain Dan Torok**

**Northwest District (P1)**

**Central District (P2)**

**Neva-Wood District (P3)**

**Northeast District (P4)**



POLICE SUMMARY - Ending: Saturday, June 02, 2018

## ***NORTH PRECINCT (P1, P2, P3, and P4)***



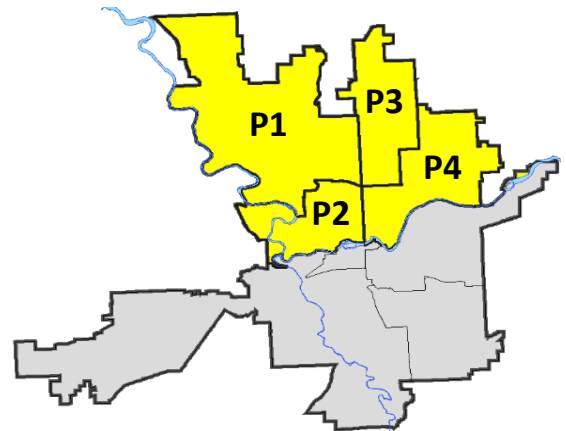
### Preliminary IBR Counts

NIBRS Categories (Part 1 Selected)		7 Day Comparison			28 Day Comparison			YTD Comparison		
		Current	Prior	Percent	Current	Prior	Percent	Current	Prior	Percent
Violent	Criminal Homicide	0	0		1	0		2	2	0.00%
	Rape	1	5	-80.00%	17	12	41.67%	70	51	37.25%
	Robbery - Commercial	1	0		1	4	-75.00%	20	28	-28.57%
	Robbery - Person	3	0		7	6	16.67%	45	35	28.57%
	Aggravated Assault - Non DV	3	8	-62.50%	28	27	3.70%	152	101	50.50%
	Aggravated Assault - DV	7	6	16.67%	36	16	125.00%	123	86	43.02%
Violent Total:		15	19	-21.05%	90	65	38.46%	412	303	35.97%
Property	Burglary - Residential	14	9	55.56%	45	47	-4.26%	252	304	-17.11%
	Burglary Garage	8	14	-42.86%	40	44	-9.09%	161	153	5.23%
	Burglary Commercial	2	5	-60.00%	14	20	-30.00%	86	123	-30.08%
	Larceny	132	151	-12.58%	583	600	-2.83%	3241	3204	1.15%
	Vehicle Theft	27	18	50.00%	86	64	34.38%	456	489	-6.75%
	Arson	1	0		2	1	100.00%	11	5	120.00%
Property Total:		184	197	-6.60%	770	776	-0.77%	4207	4278	-1.66%
Preliminary Part 1 Crime Totals:		199	216	-7.87%	860	841	2.26%	4619	4581	0.83%
Current 7 Day Period:		5/27/2018 - 6/2/2018			Prior 7 Day Period:		5/20/2018 - 5/26/2018			
Current 28 Day Period:		5/6/2018 - 6/2/2018			Prior 28 Day Period:		4/8/2018 - 5/5/2018			
Current YTD Day Period:		1/1/2018 - 6/2/2018			Prior YTD Period:		1/1/2017 - 6/2/2017			

Prepared by SPD Crime Analysis Office - Monday, June 04, 2018

**NOTE:** SPD moved from UCR to the NIBRS reporting standard on 10/4/16 following the transition to a new RMS System. [Numbers on CompStat reports prior to this date should not be used as a comparison to those on this report.](#) Additional info on these reporting standards can be found on the FBI website: <https://ucr.fbi.gov/nibrs-overview>

This chart represents Preliminary counts of selected crime categories from Police Case Reports. Full statistical analysis to determine the confidence level of this data has not been performed. The % change columns on the preliminary counts differ from the percentage change on the NIBRS crime report, sometimes significantly. The CompStat report is designed for operational use and includes only selected NIBRS categories and coding less complex than full NIBRS rules. Official statistics for these and other NIBRS categories can be found on WASPC & FBI websites once available.



POLICE SUMMARY - Ending: Saturday, June 02, 2018

## NW - Northwest District (P1)



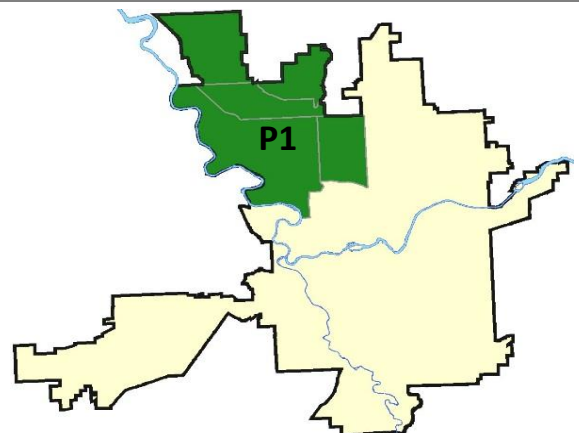
### Preliminary IBR Counts

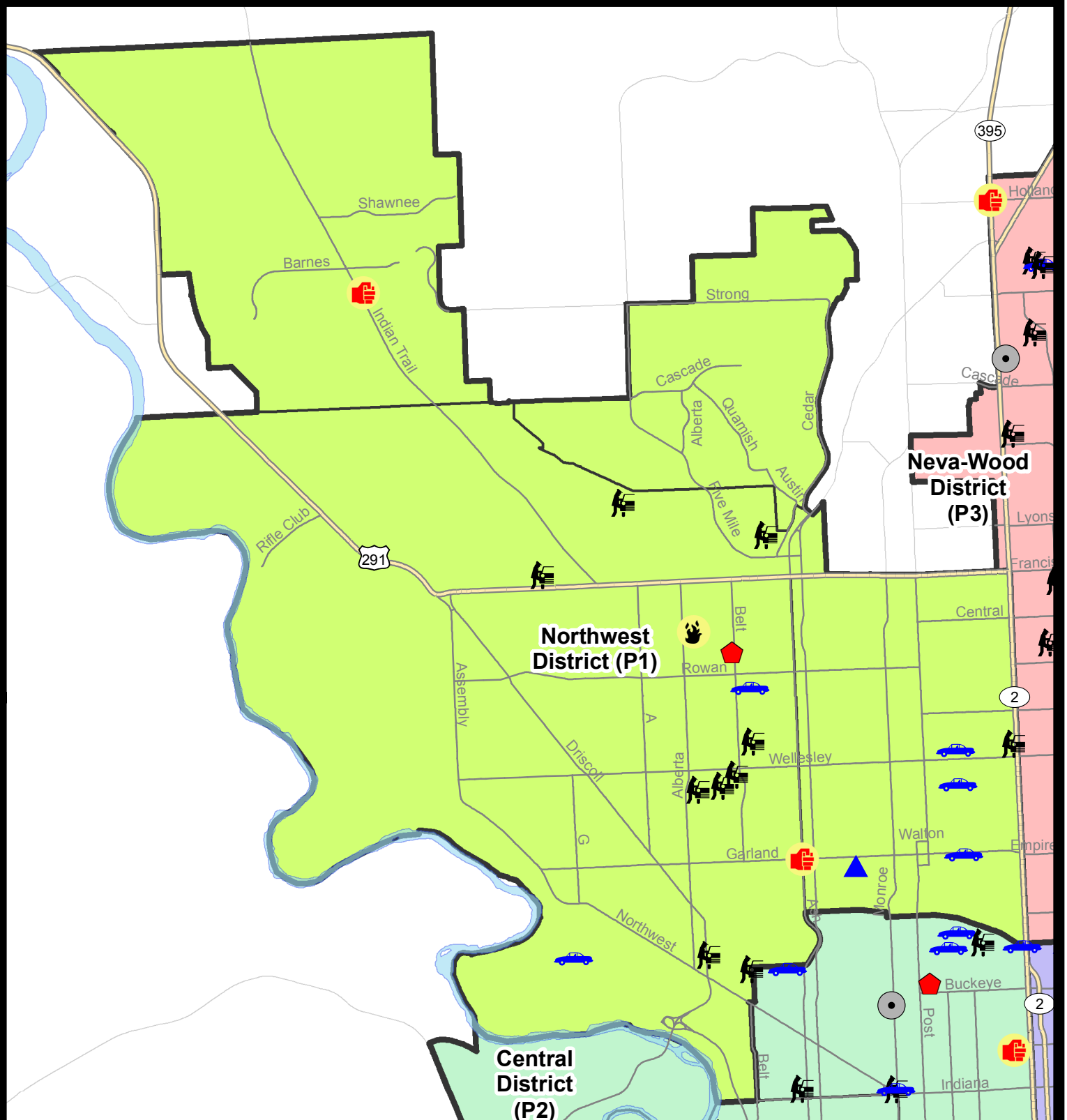
NIBRS Categories (Part 1 Selected)		7 Day Comparison			28 Day Comparison			YTD Comparison		
		Current	Prior	Percent	Current	Prior	Percent	Current	Prior	Percent
<b>Violent</b>	Criminal Homicide	0	0		1	0		1	0	
	Rape	0	0		2	5	-60.00%	15	8	87.50%
	Robbery - Commercial	0	0		0	0		2	2	0.00%
	Robbery - Person	0	0		1	0		5	9	-44.44%
	Aggravated Assault - Non DV	1	0		2	7	-71.43%	20	27	-25.93%
	Aggravated Assault - DV	1	1	0.00%	7	2	250.00%	19	12	58.33%
<b>Violent Total:</b>		2	1	100.00%	13	14	-7.14%	62	58	6.90%
<b>Property</b>	Burglary - Residential	1	1	0.00%	8	11	-27.27%	63	73	-13.70%
	Burglary Garage	1	6	-83.33%	11	10	10.00%	38	47	-19.15%
	Burglary Commercial	0	1	-100.00%	1	4	-75.00%	14	16	-12.50%
	Larceny	22	21	4.76%	106	123	-13.82%	641	681	-5.87%
	Vehicle Theft	5	1	400.00%	7	12	-41.67%	68	87	-21.84%
	Arson	1	0		1	0		1	1	0.00%
<b>Property Total:</b>		30	30	0.00%	134	160	-16.25%	825	905	-8.84%
<b>Preliminary Part 1 Crime Totals:</b>		32	31	3.23%	147	174	-15.52%	887	963	-7.89%
<b>Current 7 Day Period:</b>		5/27/2018 - 6/2/2018			<b>Prior 7 Day Period:</b>		5/20/2018 - 5/26/2018			
<b>Current 28 Day Period:</b>		5/6/2018 - 6/2/2018			<b>Prior 28 Day Period:</b>		4/8/2018 - 5/5/2018			
<b>Current YTD Day Period:</b>		1/1/2018 - 6/2/2018			<b>Prior YTD Period:</b>		1/1/2017 - 6/2/2017			

Prepared by SPD Crime Analysis Office - Monday, June 04, 2018

**NOTE:** SPD moved from UCR to the NIBRS reporting standard on 10/4/16 following the transition to a new RMS System. [Numbers on CompStat reports prior to this date should not be used as a comparison to those on this report.](#) Additional info on these reporting standards can be found on the FBI website: <https://ucr.fbi.gov/nibrs-overview>

This chart represents Preliminary counts of selected crime categories from Police Case Reports. Full statistical analysis to determine the confidence level of this data has not been performed. The % change columns on the preliminary counts differ from the percentage change on the NIBRS crime report, sometimes significantly. The CompStat report is designed for operational use and includes only selected NIBRS categories and coding less complex than full NIBRS rules. Official statistics for these and other NIBRS categories can be found on WASPC & FBI websites once available.





**City of Spokane**  
**Northwest District (P1)**  
**Selected Crime Codes**  
**2018-05-27 to 2018-06-02**  
 Prepared By:  
 Crime Analysis Unit  
 Spokane Police Department

**Legend**

**NIBRS Events**



Criminal Homicide



Rape



Robbery Commercial



Robbery Person



Aggravated Assault



Burglary Residential



Burglary Garage



Burglary Commercial



Vehicle Prowling



Vehicle Theft



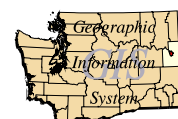
Arson



Cases Represent LERMS Crime Codes  
 Points may indicate multiple events  
 Note: Veh Prowl is only Larceny displayed

For Additional Information on  
 Incidents pertaining to an  
 Area, Trend, or Pattern  
 Contact Information Analysis

0 0.25 0.5 1 Miles



THIS IS NOT A LEGAL DOCUMENT:  
 The information shown on this map is compiled  
 from various sources and is subject to constant  
 revision. Information shown on this map should  
 not be used to determine the location of facilities  
 in relationship to property lines, section lines,  
 streets, etc.

Sunday - Saturday

NW - Northwest District (P1)

5/27/2018 TO 6/2/2018



<u>A/C</u>	<u>Offense Statute</u>	<u>Address</u>	<u>Reported Date</u>	<u>Dist</u>
<b><u>SPA1BS</u></b>				
A	BURGLARY 2D FENCED AREA	6600 N MAPLE ST	6/2/2018	P4
C	THEFT-3D (From Building)	1900 W FRANCIS AVE	5/28/2018	P1
C	THEFT-3D (From Motor Vehicle)	1800 W NORTHRIDGE CT	5/28/2018	P1
C	THEFT-3D (From Motor Vehicle)	7000 N AUDUBON DR	6/2/2018	P1
C	VEHICLE PROWLING-2D/From Motor Vehicle	3500 W ELMHURST AVE	5/28/2018	P1
<b><u>SPA1IT</u></b>				
C	ASSAULT-2D	8800 N INDIAN TRAIL RD	5/29/2018	P1
<b><u>SPA1NH</u></b>				
A	BURGLARY 2D GARAGE	1200 W PROVIDENCE AVE	5/29/2018	P1
C	THEFT OF MOTOR VEHICLE	400 W GARLAND AVE	5/28/2018	P1
C	THEFT OF MOTOR VEHICLE	4700 N WASHINGTON ST	5/28/2018	P1
C	THEFT OF MOTOR VEHICLE	4400 N WASHINGTON ST	5/31/2018	P1
C	THEFT-2D (From Building)	4900 N NORMANDIE ST	6/2/2018	P1
C	THEFT-3D (Shoplifting)	4700 N DIVISION ST	5/30/2018	P1
C	THEFT-3D (Shoplifting)	3400 N DIVISION ST	6/2/2018	P1
C	VEHICLE PROWLING-2D/From Motor Vehicle	4800 N DIVISION ST	5/29/2018	P1
C	VEHICULAR ASSAULT	W GARLAND AVE / N ASH ST	5/31/2018	P1
<b><u>SPA1NW</u></b>				
C	ARSON-2ND DEG	5800 N ALBERTA ST	5/30/2018	P1
C	BURGLARY-RESIDENTIAL	5600 N BELT ST	5/28/2018	P1
C	MAIL THEFT (All Others)	2300 W COURTLAND AVE	5/29/2018	P1
C	MAIL THEFT (All Others)	2900 W HOFFMAN AVE	6/1/2018	P1
C	THEFT OF MOTOR VEHICLE	5300 N ELGIN ST	5/27/2018	P1
C	THEFT OF MOTOR VEHICLE	3100 N SHERIDAN CT	5/31/2018	P1
C	THEFT-2D (From Motor Vehicle)	2500 W WELLESLEY AVE	5/27/2018	P1
C	THEFT-2D (From Motor Vehicle)	2900 N BELT ST	5/28/2018	P1
C	THEFT-2D (From Motor Vehicle)	2200 W WELLESLEY AVE	5/30/2018	P1
C	THEFT-3D (All Other Thefts)	2300 W WELLESLEY AVE	5/29/2018	P1
C	THEFT-3D (All Other Thefts)	4300 N BELT ST	5/30/2018	P1
C	THEFT-3D (From Building)	2500 W WABASH AVE	6/1/2018	P1
C	THEFT-3D (From Motor Vehicle)	2300 W WELLESLEY AVE	5/28/2018	P1
A	THEFT-3D (From Motor Vehicle)	4900 N ELGIN ST	5/31/2018	P1
A	THEFT-3D (From Motor Vehicle)	2400 W EUCLID AVE	6/1/2018	P1
C	THEFT-3D (Motor Vehicle Parts or Accessories)	3400 W CORA AVE	6/1/2018	P1
C	THEFT-CITY (All Other Thefts)	4900 W WELLESLEY AVE	5/27/2018	P1

POLICE SUMMARY - Ending: Saturday, June 02, 2018

## NW - North Central District (P2)



### Preliminary IBR Counts

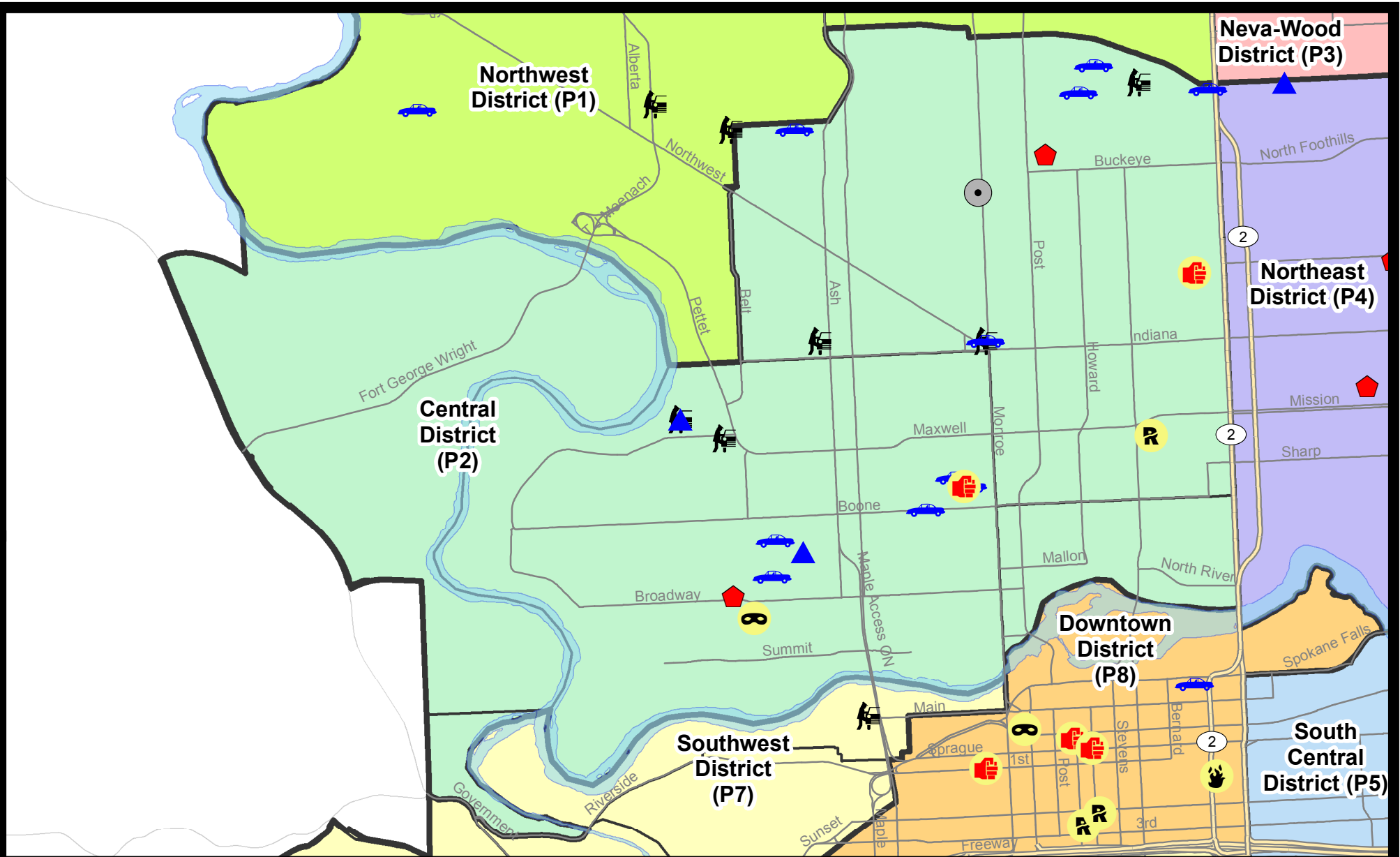
NIBRS Categories (Part 1 Selected)		7 Day Comparison			28 Day Comparison			YTD Comparison		
		Current	Prior	Percent	Current	Prior	Percent	Current	Prior	Percent
<b>Violent</b>	Criminal Homicide	0	0		0	0		0	0	
	Rape	1	3	-66.67%	5	3	66.67%	14	14	0.00%
	Robbery - Commercial	0	0		0	1	-100.00%	4	4	0.00%
	Robbery - Person	1	0		1	2	-50.00%	15	7	114.29%
	Aggravated Assault - Non DV	0	0		3	7	-57.14%	33	27	22.22%
	Aggravated Assault - DV	2	3	-33.33%	11	4	175.00%	33	25	32.00%
<b>Violent Total:</b>		4	6	-33.33%	20	17	17.65%	99	77	28.57%
<b>Property</b>	Burglary - Residential	2	3	-33.33%	8	12	-33.33%	53	72	-26.39%
	Burglary Garage	2	3	-33.33%	12	14	-14.29%	44	40	10.00%
	Burglary Commercial	1	0		5	5	0.00%	25	51	-50.98%
	Larceny	24	42	-42.86%	132	124	6.45%	604	583	3.60%
	Vehicle Theft	10	5	100.00%	29	9	222.22%	112	85	31.76%
	Arson	0	0		0	0		0	2	-100.00%
<b>Property Total:</b>		39	53	-26.42%	186	164	13.41%	838	833	0.60%
<b>Preliminary Part 1 Crime Totals:</b>		43	59	-27.12%	206	181	13.81%	937	910	2.97%
<b>Current 7 Day Period:</b>		5/27/2018 - 6/2/2018			<b>Prior 7 Day Period:</b>		5/20/2018 - 5/26/2018			
<b>Current 28 Day Period:</b>		5/6/2018 - 6/2/2018			<b>Prior 28 Day Period:</b>		4/8/2018 - 5/5/2018			
<b>Current YTD Day Period:</b>		1/1/2018 - 6/2/2018			<b>Prior YTD Period:</b>		1/1/2017 - 6/2/2017			

Prepared by SPD Crime Analysis Office - Monday, June 04, 2018

**NOTE:** SPD moved from UCR to the NIBRS reporting standard on 10/4/16 following the transition to a new RMS System. [Numbers on CompStat reports prior to this date should not be used as a comparison to those on this report.](#) Additional info on these reporting standards can be found on the FBI website: <https://ucr.fbi.gov/nibrs-overview>

This chart represents Preliminary counts of selected crime categories from Police Case Reports. Full statistical analysis to determine the confidence level of this data has not been performed. The % change columns on the preliminary counts differ from the percentage change on the NIBRS crime report, sometimes significantly. The CompStat report is designed for operational use and includes only selected NIBRS categories and coding less complex than full NIBRS rules. Official statistics for these and other NIBRS categories can be found on WASPC & FBI websites once available.


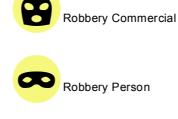




**City of Spokane**  
**Central District (P2)**  
**Selected**  
**Crime Types**  
**2018-05-27 to 2018-06-02**  
 Prepared By:  
 Crime Analysis Unit  
 Spokane Police Department

**Legend**

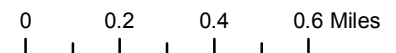
**NIBRS Events**



Cases Represent LERMS Crime Codes  
 Points may indicate multiple events  
 Note: Veh Prowl is only Larceny category displayed



For Additional Information on Incidents  
 pertaining to an Area, Trend, or Pattern  
 Contact Information Analysis



**THIS IS NOT A LEGAL DOCUMENT:**  
 The information shown on this map is compiled  
 from various sources and is subject to constant  
 revision. Information shown on this map should  
 not be used to determine the location of facilities  
 in relationship to property lines, section lines,  
 streets, etc.

Sunday - Saturday

NW - Central District (P2)

5/27/2018 TO 6/2/2018



<u>A/C</u>	<u>Offense Statute</u>	<u>Address</u>	<u>Reported Date</u>	<u>Dist</u>
<b><u>SPA2EG</u></b>				
C	ASSAULT-2D	2200 N ATLANTIC ST	5/31/2018	P2
C	BURGLARY 2D COMMERCIAL	2600 N MONROE ST	5/28/2018	P2
C	BURGLARY 2D FENCED AREA	1800 W FAIRVIEW AVE	5/31/2018	P2
C	BURGLARY-RESIDENTIAL	700 W CLEVELAND AVE	5/28/2018	P1
C	MAIL THEFT (All Others)	1400 W COURTLAND AVE	5/28/2018	P2
C	RAPE-2ND (RAPE)		6/2/2018	P2
C	THEFT OF MOTOR VEHICLE	1900 N MONROE ST	5/28/2018	P2
C	THEFT OF MOTOR VEHICLE	500 W EUCLID AVE	5/29/2018	P2
C	THEFT OF MOTOR VEHICLE	3000 N DIVISION ST	5/30/2018	P2
C	THEFT OF MOTOR VEHICLE	1800 W FAIRVIEW AVE	5/31/2018	P2
C	THEFT OF MOTOR VEHICLE	500 W DALTON AVE	6/2/2018	P2
C	THEFT-2D (All Other Thefts)	3000 N DIVISION ST	5/30/2018	P2
C	THEFT-3D (All Other Thefts)	2100 N MONROE ST	5/27/2018	P2
C	THEFT-3D (All Other Thefts)	W MAXWELL AVE / N POST ST	5/28/2018	P2
C	THEFT-3D (All Other Thefts)	1100 W CHELAN AVE	5/30/2018	P2
C	THEFT-3D (All Other Thefts)	900 W JACKSON AVE	6/2/2018	P2
C	THEFT-3D (From Building)	1100 W SHANNON AVE	5/28/2018	P2
A	THEFT-3D (From Motor Vehicle)	300 W EUCLID AVE	5/30/2018	P2
C	THEFT-3D (From Motor Vehicle)	1700 W SHANNON AVE	5/30/2018	P2
C	THEFT-3D (Motor Vehicle Parts or Accessories)	1900 N MONROE ST	5/28/2018	P2
C	THEFT-CITY (Shoplifting)	1600 W NORTHWEST BLVD	5/30/2018	P1
C	VEHICLE PROWLING 2ND	1900 N MONROE ST	5/28/2018	P2
<b><u>SPA2WC</u></b>				
C	ASSAULT-2D	1100 W SHARP AVE	5/29/2018	P1
C	BURGLARY 2D GARAGE	1600 N WEST POINT RD	5/28/2018	P2
C	BURGLARY 2D GARAGE	1800 W DEAN AVE	5/29/2018	P2
C	BURGLARY-RESIDENTIAL	2100 W BROADWAY AVE	5/27/2018	P2
C	MAIL THEFT (All Others)	1200 W SPOFFORD AVE	5/31/2018	P2
C	ROBBERY 1D PERSON (NOT PURSE SNATCHING)	2000 W COLLEGE AVE	5/28/2018	P1
C	THEFT OF MOTOR VEHICLE	1100 W SHARP AVE	5/27/2018	P1
A	THEFT OF MOTOR VEHICLE	1900 W GARDNER AVE	5/29/2018	P2
C	THEFT OF MOTOR VEHICLE	W BOONE AVE / N ADAMS ST	5/29/2018	P2
C	THEFT OF MOTOR VEHICLE	1900 W MALLON AVE	5/30/2018	P1
C	THEFT OF MOTOR VEHICLE	1100 W SHARP AVE	6/1/2018	P2
C	THEFT(FIREARM) (From Motor Vehicle)	1600 N WEST POINT RD	5/28/2018	P2
C	THEFT-2D (All Other Thefts)	1300 W SUMMIT PKWY	6/2/2018	P2
C	THEFT-2D (All Other Thefts)	1100 W AUGUSTA AVE	6/2/2018	P2
C	THEFT-3D (All Other Thefts)	2700 W SINTO AVE	5/28/2018	P2

For protection of victim privacy, the entire address on sexual assault crimes has been redacted.

<b>A/C</b>	<b>Offense Statute</b>	<b>Address</b>	<b>Reported Date</b>	<b>Dist</b>
C	THEFT-3D (All Other Thefts)	1200 N MADISON ST	5/29/2018	P2
C	THEFT-3D (From Building)	1300 W BROADWAY AVE	6/1/2018	P2
C	THEFT-3D (From Motor Vehicle)	2100 W MISSION AVE	5/29/2018	P2
C	THEFT-3D (Shoplifting)	2200 W BROADWAY AVE	6/1/2018	P2
C	VEHICLE PROWLING-2D/From Motor Vehicle	1600 N WEST POINT RD	5/28/2018	P2

### **SPA2WH**

C	THEFT-2D (From Building)	4100 W FORT GEORGE WRIGHT DR	5/31/2018	P2
---	--------------------------	------------------------------	-----------	----

POLICE SUMMARY - Ending: Saturday, June 02, 2018



## NE - Neva-Wood District (P3)

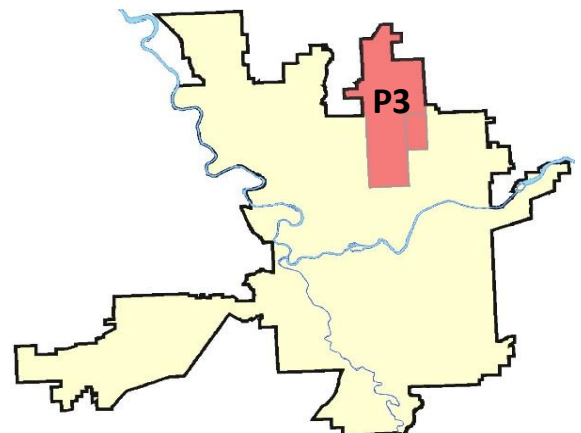
### Preliminary IBR Counts

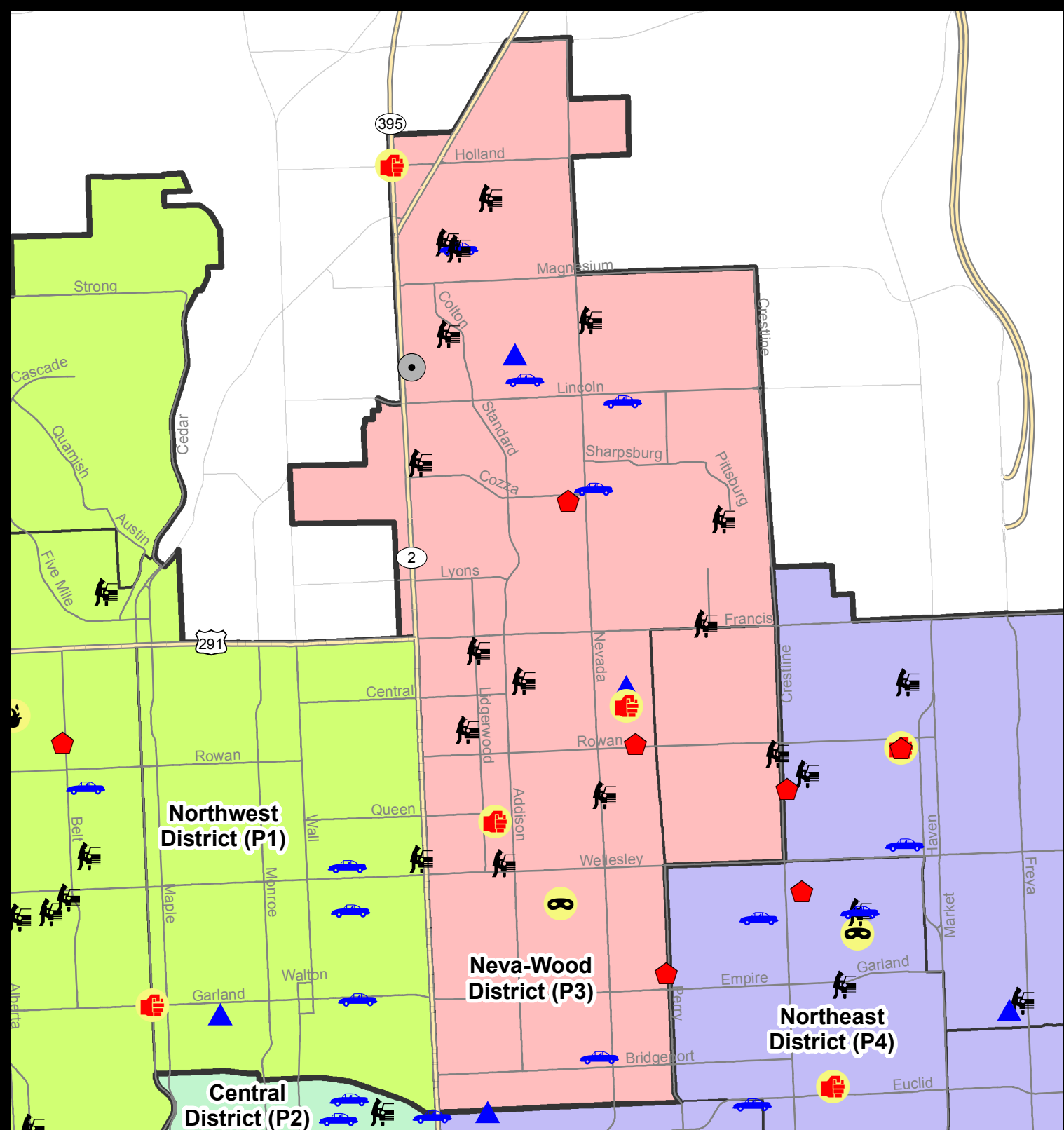
NIBRS Categories (Part 1 Selected)		7 Day Comparison			28 Day Comparison			YTD Comparison		
		Current	Prior	Percent	Current	Prior	Percent	Current	Prior	Percent
<b>Violent</b>	Criminal Homicide	0	0		0	0		1	1	0.00%
	Rape	0	2	-100.00%	6	2	200.00%	20	10	100.00%
	Robbery - Commercial	0	0		0	2	-100.00%	9	12	-25.00%
	Robbery - Person	1	0		2	3	-33.33%	14	10	40.00%
	Aggravated Assault - Non DV	1	2	-50.00%	12	8	50.00%	57	24	137.50%
	Aggravated Assault - DV	2	1	100.00%	11	5	120.00%	35	28	25.00%
<b>Violent Total:</b>		4	5	-20.00%	31	20	55.00%	136	85	60.00%
<b>Property</b>	Burglary - Residential	3	3	0.00%	10	9	11.11%	63	100	-37.00%
	Burglary Garage	2	2	0.00%	8	11	-27.27%	47	39	20.51%
	Burglary Commercial	1	2	-50.00%	4	7	-42.86%	22	32	-31.25%
	Larceny	53	58	-8.62%	213	229	-6.99%	1335	1294	3.17%
	Vehicle Theft	5	5	0.00%	20	20	0.00%	143	188	-23.94%
	Arson	0	0		0	0		4	0	
<b>Property Total:</b>		64	70	-8.57%	255	276	-7.61%	1614	1653	-2.36%
<b>Preliminary Part 1 Crime Totals:</b>		68	75	-9.33%	286	296	-3.38%	1750	1738	0.69%
<b>Current 7 Day Period:</b>		5/27/2018 - 6/2/2018			<b>Prior 7 Day Period:</b>		5/20/2018 - 5/26/2018			
<b>Current 28 Day Period:</b>		5/6/2018 - 6/2/2018			<b>Prior 28 Day Period:</b>		4/8/2018 - 5/5/2018			
<b>Current YTD Day Period:</b>		1/1/2018 - 6/2/2018			<b>Prior YTD Period:</b>		1/1/2017 - 6/2/2017			

Prepared by SPD Crime Analysis Office - Monday, June 04, 2018

**NOTE:** SPD moved from UCR to the NIBRS reporting standard on 10/4/16 following the transition to a new RMS System. [Numbers on CompStat reports prior to this date should not be used as a comparison to those on this report.](#) Additional info on these reporting standards can be found on the FBI website: <https://ucr.fbi.gov/nibrs-overview>

This chart represents Preliminary counts of selected crime categories from Police Case Reports. Full statistical analysis to determine the confidence level of this data has not been performed. The % change columns on the preliminary counts differ from the percentage change on the NIBRS crime report, sometimes significantly. The CompStat report is designed for operational use and includes only selected NIBRS categories and coding less complex than full NIBRS rules. Official statistics for these and other NIBRS categories can be found on WASPC & FBI websites once available.





**City of Spokane**  
**Neva-Wood District (P3)**  
**Selected Crime Codes**  
**2018-05-27 to 2018-06-02**  
 Prepared By:  
 Crime Analysis Unit  
 Spokane Police Department

**Legend**

**NIBRS Events**



Criminal Homicide



Rape



Robbery Commercial



Robbery Person



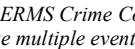
Aggravated Assault



Burglary Residential



Burglary Commercial



Burglary Garage



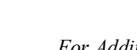
Burglary Commercial



Vehicle Prowling



Vehicle Theft



Arson



Cases Represent LERMS Crime Codes  
 Points may indicate multiple events  
 Note: Veh Prowl is only Larceny displayed

For Additional Information on  
 Incidents pertaining to an  
 Area, Trend, or Pattern  
 Contact Information Analysis

0 0.2 0.4 0.8 Miles



**THIS IS NOT A LEGAL DOCUMENT:**  
 The information shown on this map is compiled  
 from various sources and is subject to constant  
 revision. Information shown on this map should  
 not be used to determine the location of facilities  
 in relationship to property lines, section lines,  
 streets, etc.

Sunday - Saturday

NE - Neva-Wood District (P3)

5/27/2018 TO 6/2/2018



<b>A/C</b>	<b>Offense Statute</b>	<b>Address</b>	<b>Reported Date</b>	<b>Dist</b>
<b>SPB3NL</b>				
C	ASSAULT - 4D (Weapon Involved)	N DIVISION ST / E HOLLAND AVE	5/29/2018	P3
C	ASSAULT-2D	1200 E COLUMBIA AVE	5/28/2018	P3
C	ASSAULT-2D	300 E QUEEN AVE	5/28/2018	P4
A	BURGLARY 2D COMMERCIAL	8100 N DIVISION ST	5/27/2018	P4
C	BURGLARY 2D GARAGE	1200 E CENTRAL AVE	5/30/2018	P3
C	BURGLARY 2D GARAGE	8100 N DAKOTA ST	5/31/2018	P3
C	BURGLARY-RESIDENTIAL	1300 E GARLAND AVE	5/29/2018	P4
A	BURGLARY-RESIDENTIAL	1200 E ROWAN AVE	5/30/2018	P2
C	BURGLARY-RESIDENTIAL	900 E COZZA DR	6/1/2018	P4
C	RETAIL THEFT W/ SPECIAL CIRCUMSTANCES	7800 N DIVISION ST	5/29/2018	P4
C	ROBBERY 1D PERSON (NOT PURSE SNATCHING)	600 E HEROY AVE	5/29/2018	P4
C	THEFT OF MOTOR VEHICLE	1000 E COZZA DR	5/27/2018	P3
C	THEFT OF MOTOR VEHICLE	8800 N HILL N DALE ST	5/28/2018	P2
C	THEFT OF MOTOR VEHICLE	7800 N MORTON ST	5/28/2018	P4
C	THEFT OF MOTOR VEHICLE	600 E CASCADE PL	5/29/2018	P3
C	THEFT OF MOTOR VEHICLE	900 E COURTLAND AVE	5/29/2018	P4
C	THEFT(FIREARM) (From Building)	900 E ROCKWELL AVE	5/30/2018	P4
A	THEFT-2D (All Other Thefts)	4500 N DIVISION ST	5/28/2018	P4
C	THEFT-2D (All Other Thefts)	7000 N COLTON ST	5/31/2018	P3
C	THEFT-2D (From Building)	700 E HOUSTON AVE	5/27/2018	P3
C	THEFT-2D (From Building)	700 E FRANCIS AVE	5/28/2018	P3
C	THEFT-2D (From Building)	9200 N COLTON ST	5/29/2018	P3
C	THEFT-2D (From Building)	800 E HOFFMAN AVE	6/1/2018	P3
C	THEFT-2D (From Motor Vehicle)	400 E BROAD AVE	5/28/2018	P3
C	THEFT-2D (From Motor Vehicle)	1600 E FRANCIS AVE	5/29/2018	P3
C	THEFT-2D (Shoplifting)	6600 N DIVISION ST	5/30/2018	P4
C	THEFT-3D (All Other Thefts)	7500 N DIVISION ST	5/30/2018	P3
C	THEFT-3D (All Other Thefts)	500 E DALKE AVE	5/30/2018	P3
C	THEFT-3D (From Building)	6400 N NEVADA ST	5/28/2018	P3
C	THEFT-3D (From Building)	9500 N DIVISION ST	6/1/2018	P3
C	THEFT-3D (From Building)	800 E LYONS AVE	6/1/2018	
A	THEFT-3D (From Motor Vehicle)	8900 N COLTON ST	5/28/2018	P3
C	THEFT-3D (From Motor Vehicle)	8800 N HILL N DALE ST	5/28/2018	P3
C	THEFT-3D (From Motor Vehicle)	5600 N LIDGERWOOD ST	5/29/2018	P3
C	THEFT-3D (From Motor Vehicle)	8200 N GENERAL LEE WAY	5/29/2018	P3
C	THEFT-3D (From Motor Vehicle)	7400 N DIVISION ST	5/29/2018	P3
C	THEFT-3D (From Motor Vehicle)	8400 N NEVADA ST	5/30/2018	P3
A	THEFT-3D (From Motor Vehicle)	5900 N WISCOMB ST	5/30/2018	P3

For protection of victim privacy, the entire address on sexual assault crimes has been redacted.

<b>A/C</b>	<b>Offense Statute</b>	<b>Address</b>	<b>Reported Date</b>	<b>Dist</b>
A	THEFT-3D (From Motor Vehicle)	6100 N LIDGERWOOD ST	5/31/2018	P3
C	THEFT-3D (From Motor Vehicle)	1800 E WEILE AVE	5/31/2018	P3
C	THEFT-3D (From Motor Vehicle)	9200 N COLTON ST	6/1/2018	P3
C	THEFT-3D (From Motor Vehicle)	5200 N NEVADA ST	6/2/2018	P3
C	THEFT-3D (Shoplifting)	4700 N DIVISION ST	5/27/2018	P3
C	THEFT-3D (Shoplifting)	4700 N DIVISION ST	5/27/2018	P3
C	THEFT-3D (Shoplifting)	4700 N DIVISION ST	5/27/2018	P3
C	THEFT-3D (Shoplifting)	4700 N DIVISION ST	5/27/2018	P3
C	THEFT-3D (Shoplifting)	4700 N DIVISION ST	5/29/2018	P3
C	THEFT-3D (Shoplifting)	4700 N DIVISION ST	5/29/2018	P3
C	THEFT-3D (Shoplifting)	0 E EMPIRE AVE	5/30/2018	P3
C	THEFT-3D (Shoplifting)	4700 N DIVISION ST	5/30/2018	P3
C	THEFT-3D (Shoplifting)	3700 N DIVISION ST	5/30/2018	P2
C	THEFT-3D (Shoplifting)	6400 N DIVISION ST	5/30/2018	P3
C	THEFT-3D (Shoplifting)	5800 N DIVISION ST	5/30/2018	P3
C	THEFT-3D (Shoplifting)	4700 N DIVISION ST	5/30/2018	P3
C	THEFT-3D (Shoplifting)	6500 N NEVADA ST	5/31/2018	P3
C	THEFT-3D (Shoplifting)	4700 N DIVISION ST	5/31/2018	P3
C	THEFT-3D (Shoplifting)	9100 N NEWPORT HWY	6/1/2018	P3
C	THEFT-3D (Shoplifting)	9500 N NEWPORT HWY	6/1/2018	P3
C	THEFT-3D (Shoplifting)	4700 N DIVISION ST	6/2/2018	P3
C	THEFT-3D (Shoplifting)	9500 N NEWPORT HWY	6/2/2018	P2
C	THEFT-CITY (From Building)	900 E ROCKWELL AVE	5/30/2018	P4
C	THEFT-CITY (Shoplifting)	6700 N DIVISION ST	5/28/2018	P4
C	THEFT-CITY (Shoplifting)	4700 N DIVISION ST	5/29/2018	P3
C	THEFT-CITY (Shoplifting)	4700 N DIVISION ST	5/29/2018	P3
C	THEFT-CITY (Shoplifting)	4700 N DIVISION ST	5/30/2018	P4
<b><u>SPB3WH</u></b>				
C	THEFT-2D (From Building)	1500 E FRANCIS AVE	5/31/2018	P3
C	THEFT-3D (All Other Thefts)	1600 E NEBRASKA AVE	5/29/2018	P3
C	THEFT-3D (From Motor Vehicle)	5400 N CRESTLINE ST	5/27/2018	P3

POLICE SUMMARY - Ending: Saturday, June 02, 2018



## NE - Northeast District (P4)

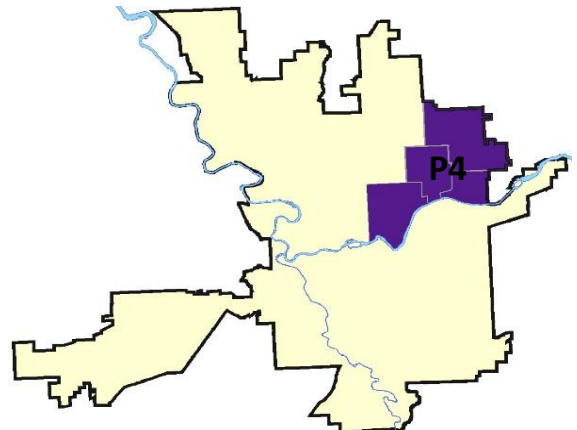
### Preliminary IBR Counts

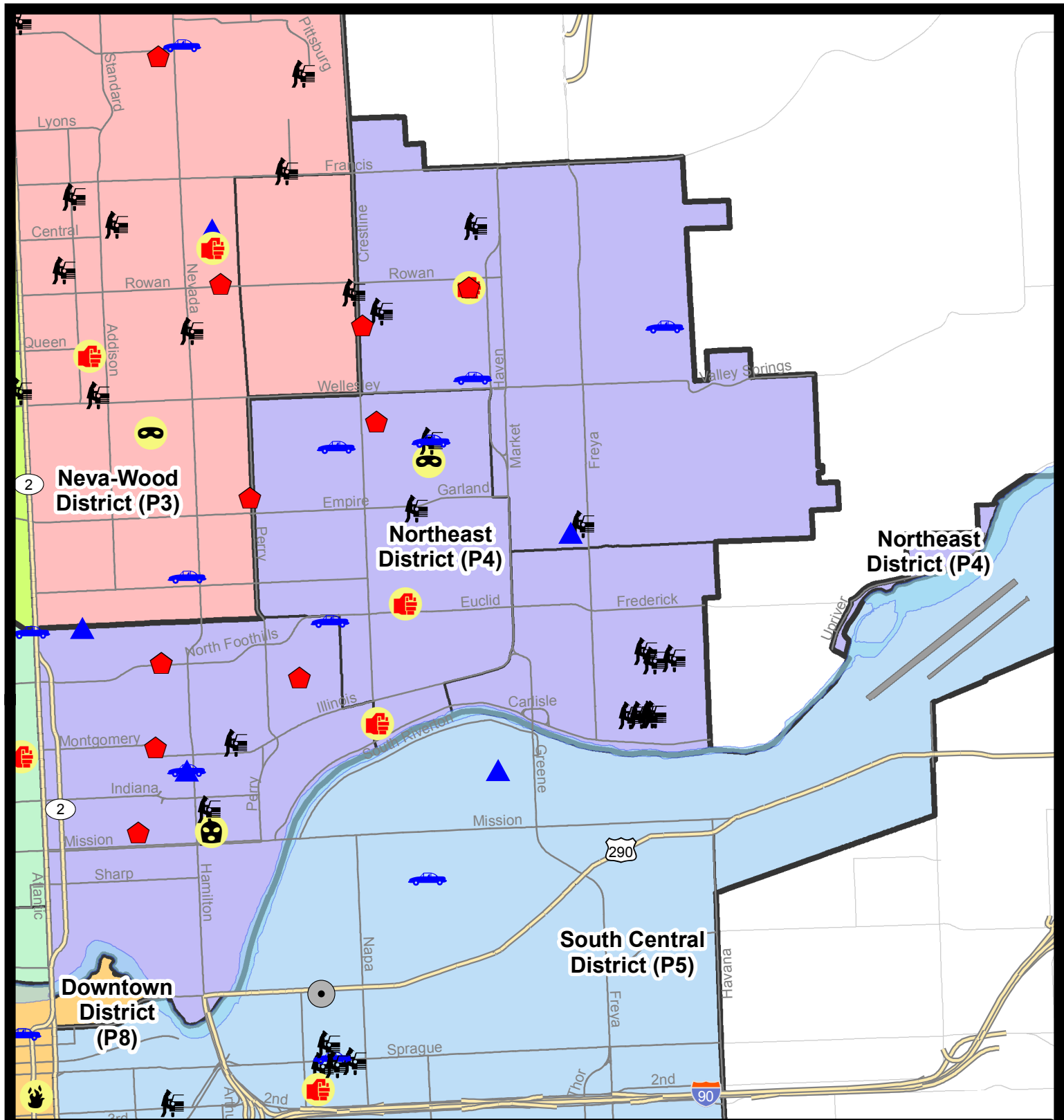
NIBRS Categories (Part 1 Selected)		7 Day Comparison			28 Day Comparison			YTD Comparison		
		Current	Prior	Percent	Current	Prior	Percent	Current	Prior	Percent
<b>Violent</b>	Criminal Homicide	0	0		0	0		0	1	-100.00%
	Rape	0	0		4	2	100.00%	21	19	10.53%
	Robbery - Commercial	1	0		1	1	0.00%	5	10	-50.00%
	Robbery - Person	1	0		3	1	200.00%	11	9	22.22%
	Aggravated Assault - Non DV	1	6	-83.33%	11	5	120.00%	42	23	82.61%
	Aggravated Assault - DV	2	1	100.00%	7	5	40.00%	36	21	71.43%
<b>Violent Total:</b>		5	7	-28.57%	26	14	85.71%	115	83	38.55%
<b>Property</b>	Burglary - Residential	8	2	300.00%	19	15	26.67%	73	59	23.73%
	Burglary Garage	3	3	0.00%	9	9	0.00%	32	27	18.52%
	Burglary Commercial	0	2	-100.00%	4	4	0.00%	25	24	4.17%
	Larceny	33	30	10.00%	132	124	6.45%	661	646	2.32%
	Vehicle Theft	7	7	0.00%	30	23	30.43%	133	129	3.10%
	Arson	0	0		1	1	0.00%	6	2	200.00%
<b>Property Total:</b>		51	44	15.91%	195	176	10.80%	930	887	4.85%
<b>Preliminary Part 1 Crime Totals:</b>		56	51	9.80%	221	190	16.32%	1045	970	7.73%
<b>Current 7 Day Period:</b>		5/27/2018 - 6/2/2018			<b>Prior 7 Day Period:</b>		5/20/2018 - 5/26/2018			
<b>Current 28 Day Period:</b>		5/6/2018 - 6/2/2018			<b>Prior 28 Day Period:</b>		4/8/2018 - 5/5/2018			
<b>Current YTD Day Period:</b>		1/1/2018 - 6/2/2018			<b>Prior YTD Period:</b>		1/1/2017 - 6/2/2017			

Prepared by SPD Crime Analysis Office - Monday, June 04, 2018

**NOTE:** SPD moved from UCR to the NIBRS reporting standard on 10/4/16 following the transition to a new RMS System. [Numbers on CompStat reports prior to this date should not be used as a comparison to those on this report.](#) Additional info on these reporting standards can be found on the FBI website: <https://ucr.fbi.gov/nibrs-overview>

This chart represents Preliminary counts of selected crime categories from Police Case Reports. Full statistical analysis to determine the confidence level of this data has not been performed. The % change columns on the preliminary counts differ from the percentage change on the NIBRS crime report, sometimes significantly. The CompStat report is designed for operational use and includes only selected NIBRS categories and coding less complex than full NIBRS rules. Official statistics for these and other NIBRS categories can be found on WASPC & FBI websites once available.





**City of Spokane**  
**Northeast District (P4)**  
**Selected Crime Codes**  
**2018-05-27 to 2018-06-02**  
 Prepared By:  
 Crime Analysis Unit  
 Spokane Police Department

**Legend**

**NIBRS Events**



Criminal Homicide



Rape



Robbery Commercial



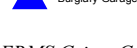
Robbery Person



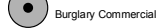
Aggravated Assault



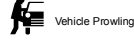
Burglary Residential



Burglary Garage



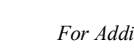
Burglary Commercial



Vehicle Prowling



Vehicle Theft



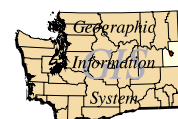
Arson



Cases Represent LERMS Crime Codes  
 Points may indicate multiple events  
 Note: Veh Prowl is only Larceny displayed

For Additional Information on  
 Incidents pertaining to an  
 Area, Trend, or Pattern  
 Contact Information Analysis

0 0.2 0.4 0.8 Miles



**THIS IS NOT A LEGAL DOCUMENT:**  
 The information shown on this map is compiled  
 from various sources and is subject to constant  
 revision. Information shown on this map should  
 not be used to determine the location of facilities  
 in relationship to property lines, section lines,  
 streets, etc.

Sunday - Saturday

NE - Northeast District (P4)

5/27/2018 TO 6/2/2018



<u>A/C</u>	<u>Offense Statute</u>	<u>Address</u>	<u>Reported Date</u>	<u>Dist</u>
<b><u>SPB4BE</u></b>				
C	ASSAULT-3D (d)or(f) (Weapon/Instrument/Bodily Harm)	2300 E EUCLID AVE	5/31/2018	P6
C	BURGLARY-RESIDENTIAL	2200 E HERROY AVE	5/29/2018	P4
C	ROBBERY 1D PERSON (NOT PURSE SNATCHING)	4100 N COOK ST	6/2/2018	P4
C	THEFT OF MOTOR VEHICLE	1900 E RICH AVE	5/30/2018	P4
C	THEFT OF MOTOR VEHICLE	2500 E RICH AVE	5/31/2018	P4
C	THEFT OF MOTOR VEHICLE	2500 E RICH AVE	6/1/2018	P4
C	THEFT-1D (All Other Thefts)	4000 N COOK ST	6/1/2018	P4
C	THEFT-2D (All Other Thefts)	1600 E GARLAND AVE	5/30/2018	P4
C	THEFT-3D (All Other Thefts)	2600 E ILLINOIS AVE	5/29/2018	P4
C	THEFT-3D (All Other Thefts)	3100 N CRESTLINE ST	6/2/2018	P4
C	THEFT-3D (All Other Thefts)	2900 E CLEVELAND AVE	6/2/2018	P4
C	THEFT-3D (From Motor Vehicle)	2400 E EMPIRE AVE	5/28/2018	P4
C	THEFT-3D (From Motor Vehicle)	2500 E RICH AVE	6/1/2018	P4
C	WEAPON(INTIMIDATE WITH)	2100 E NORTH CRESCENT AVE	6/2/2018	P2
<b><u>SPB4HI</u></b>				
C	ASSAULT-2D	5400 N REGAL ST	5/28/2018	P4
C	BURGLARY 1D RESIDENTIAL	5400 N REGAL ST	5/28/2018	P4
C	BURGLARY 2D GARAGE	3400 E GLASS AVE	6/1/2018	P4
C	BURGLARY-RESIDENTIAL	2100 E DIAMOND AVE	5/27/2018	P4
C	THEFT OF MOTOR VEHICLE	E QUEEN AVE / N FLORIDA ST	5/28/2018	P2
C	THEFT OF MOTOR VEHICLE	4700 N REGAL ST	6/1/2018	P4
C	THEFT-3D (All Other Thefts)	2100 E DIAMOND AVE	5/27/2018	P4
C	THEFT-3D (From Building)	3500 E EMPIRE AVE	5/30/2018	P4
C	THEFT-3D (From Building)	2900 E WABASH AVE	5/31/2018	P4
C	THEFT-3D (From Motor Vehicle)	2200 E EVERETT AVE	5/29/2018	P3
C	THEFT-3D (From Motor Vehicle)	3500 E GORDON AVE	5/30/2018	P4
C	THEFT-3D (From Motor Vehicle)	2900 E CENTRAL AVE	6/1/2018	P4
<b><u>SPB4LO</u></b>				
C	BURGLARY 2D GARAGE	800 E ERMINA AVE	5/28/2018	P4
C	BURGLARY 2D GARAGE	200 E EUCLID AVE	5/29/2018	P3
C	BURGLARY-RESIDENTIAL	2600 N MADELIA ST	5/29/2018	P4
C	BURGLARY-RESIDENTIAL	500 E AUGUSTA AVE	5/30/2018	P4
C	BURGLARY-RESIDENTIAL	700 E NORTH FOOTHILLS DR	5/30/2018	P2
C	BURGLARY-RESIDENTIAL	600 E MONTGOMERY AVE	5/31/2018	P2
C	BURGLARY-RESIDENTIAL	700 E NORTH FOOTHILLS DR	6/1/2018	P4
C	ROBBERY 1D COMMERCIAL (NOT PURSE SNATCHING)	900 E MISSION AVE	5/31/2018	P3
C	THEFT OF MOTOR VEHICLE	800 E ERMINA AVE	5/28/2018	P4

<b>A/C</b>	<b>Offense Statute</b>	<b>Address</b>	<b>Reported Date</b>	<b>Dist</b>
C	THEFT OF MOTOR VEHICLE	3000 N MAGNOLIA ST	6/2/2018	P4
C	THEFT-2D (All Other Thefts)	1200 E MISSION AVE	5/29/2018	P4
C	THEFT-2D (All Other Thefts)	N HAMILTON ST / E INDIANA AVE	5/29/2018	P4
C	THEFT-2D (From Building)	600 E MONTGOMERY AVE	5/31/2018	P2
C	THEFT-3D (All Other Thefts)	900 E INDIANA AVE	6/1/2018	P4
C	THEFT-3D (All Other Thefts)	700 N DIVISION ST	6/1/2018	P4
C	THEFT-3D (From Motor Vehicle)	900 E MISSION AVE	5/29/2018	P4
C	THEFT-CITY (Shoplifting)	200 E NORTH FOOTHILLS DR	5/28/2018	P3
C	THEFT-CITY (Shoplifting)	900 E MISSION AVE	5/31/2018	P4
C	VEHICLE PROWLING-2D/From Motor Vehicle	900 E NORA AVE	5/28/2018	P4
A	VEHICLE PROWLING-2D/No Theft	1100 E MONTGOMERY AVE	5/29/2018	P4

#### **SPB4MI**

C	THEFT-2D (All Other Thefts)	3900 E COURTLAND AVE	6/2/2018	P4
C	THEFT-3D (All Other Thefts)	3900 E MONTGOMERY AVE	6/1/2018	P4
C	THEFT-3D (From Building)	3400 E LIBERTY AVE	5/28/2018	P4
C	THEFT-3D (From Motor Vehicle)	4100 E BUCKEYE AVE	5/28/2018	P4
C	THEFT-3D (From Motor Vehicle)	3900 E GRACE AVE	5/31/2018	P4
C	THEFT-3D (From Motor Vehicle)	E BUCKEYE AVE / N MYRTLE ST	5/31/2018	P3
C	THEFT-3D (From Motor Vehicle)	3900 E MONTGOMERY AVE	6/1/2018	P4
C	THEFT-3D (From Motor Vehicle)	3900 E MONTGOMERY AVE	6/1/2018	P4
C	THEFT-3D (From Motor Vehicle)	3800 E MONTGOMERY AVE	6/1/2018	P4
C	THEFT-3D (From Motor Vehicle)	3900 E MONTGOMERY AVE	6/1/2018	P4

# SPOKANE POLICE DEPARTMENT



## **SOUTH** **Police Service Area**

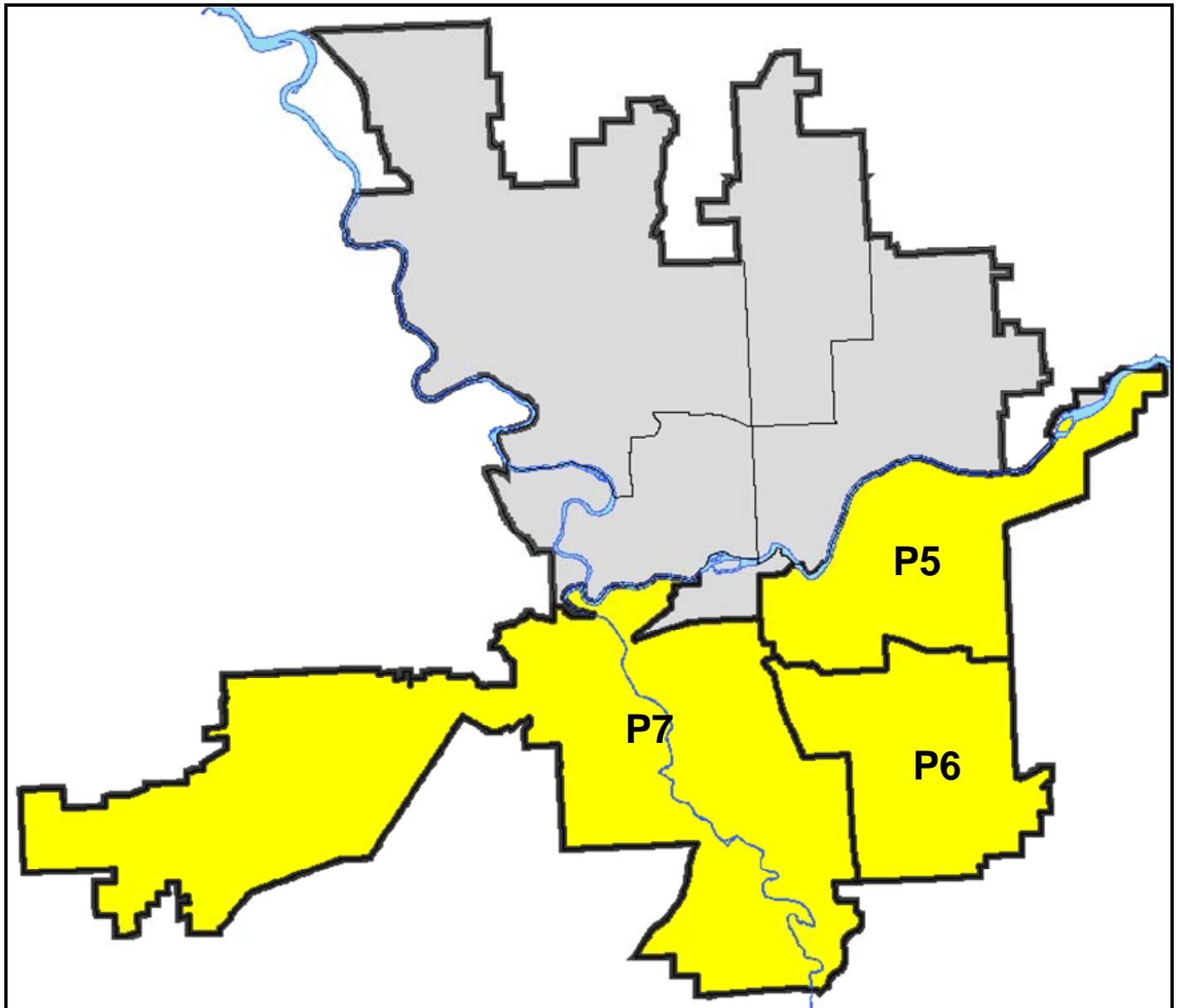
### PSA Commander

**Captain Tracie Meidl**

**South Central District (P5)**

**Southeast District (P6)**

**Southwest District (P7)**



POLICE SUMMARY - Ending: Saturday, June 02, 2018

## ***SOUTH PRECINCT (P5, P6, and P7)***



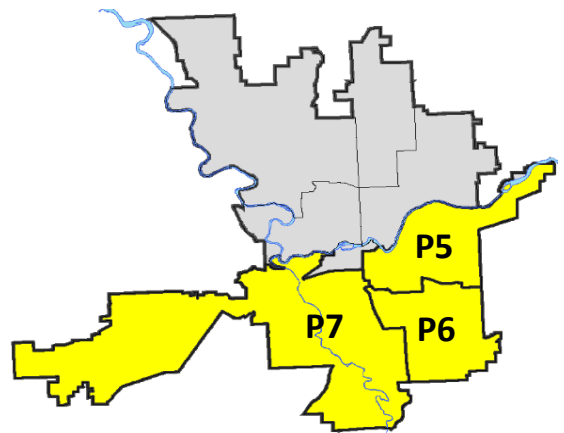
### Preliminary IBR Counts

NIBRS Categories (Part 1 Selected)		7 Day Comparison			28 Day Comparison			YTD Comparison		
		Current	Prior	Percent	Current	Prior	Percent	Current	Prior	Percent
<b>Violent</b>	Criminal Homicide	0	0		0	0		1	0	
	Rape	7	1	600.00%	12	3	300.00%	37	31	19.35%
	Robbery - Commercial	0	0		0	0		5	3	66.67%
	Robbery - Person	1	1	0.00%	4	3	33.33%	20	25	-20.00%
	Aggravated Assault - Non DV	3	4	-25.00%	14	15	-6.67%	68	50	36.00%
	Aggravated Assault - DV	3	1	200.00%	10	10	0.00%	53	44	20.45%
<b>Violent Total:</b>		14	7	100.00%	40	31	29.03%	184	153	20.26%
<b>Property</b>	Burglary - Residential	7	6	16.67%	21	32	-34.38%	159	159	0.00%
	Burglary Garage	4	5	-20.00%	14	13	7.69%	64	84	-23.81%
	Burglary Commercial	1	3	-66.67%	10	10	0.00%	48	55	-12.73%
	Larceny	74	65	13.85%	282	262	7.63%	1249	1474	-15.26%
	Vehicle Theft	11	9	22.22%	42	41	2.44%	216	278	-22.30%
	Arson	1	1	0.00%	2	0		5	5	0.00%
<b>Property Total:</b>		98	89	10.11%	371	358	3.63%	1741	2055	-15.28%
<b>Preliminary Part 1 Crime Totals:</b>		112	96	16.67%	411	389	5.66%	1925	2208	-12.82%
<b>Current 7 Day Period:</b>		5/27/2018 - 6/2/2018			<b>Prior 7 Day Period:</b>		5/20/2018 - 5/26/2018			
<b>Current 28 Day Period:</b>		5/6/2018 - 6/2/2018			<b>Prior 28 Day Period:</b>		4/8/2018 - 5/5/2018			
<b>Current YTD Day Period:</b>		1/1/2018 - 6/2/2018			<b>Prior YTD Period:</b>		1/1/2017 - 6/2/2017			

Prepared by SPD Crime Analysis Office - Monday, June 04, 2018

**NOTE:** SPD moved from UCR to the NIBRS reporting standard on 10/4/16 following the transition to a new RMS System. [Numbers on CompStat reports prior to this date should not be used as a comparison to those on this report.](#) Additional info on these reporting standards can be found on the FBI website: <https://ucr.fbi.gov/nibrs-overview>

This chart represents Preliminary counts of selected crime categories from Police Case Reports. Full statistical analysis to determine the confidence level of this data has not been performed. The % change columns on the preliminary counts differ from the percentage change on the NIBRS crime report, sometimes significantly. The CompStat report is designed for operational use and includes only selected NIBRS categories and coding less complex than full NIBRS rules. Official statistics for these and other NIBRS categories can be found on WASPC & FBI websites once available.



POLICE SUMMARY - Ending: Saturday, June 02, 2018



## SE - South Central District (P5)

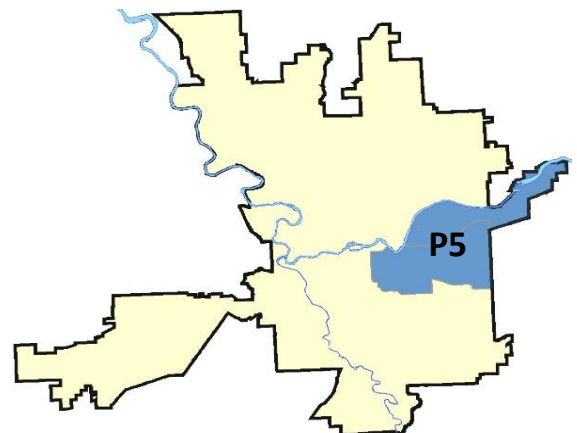
### Preliminary IBR Counts

NIBRS Categories (Part 1 Selected)		7 Day Comparison			28 Day Comparison			YTD Comparison		
		Current	Prior	Percent	Current	Prior	Percent	Current	Prior	Percent
<b>Violent</b>	Criminal Homicide	0	0		0	0		1	0	
	Rape	0	0		2	1	100.00%	12	13	-7.69%
	Robbery - Commercial	0	0		0	0		3	1	200.00%
	Robbery - Person	0	1	-100.00%	2	1	100.00%	6	14	-57.14%
	Aggravated Assault - Non DV	1	2	-50.00%	7	7	0.00%	30	23	30.43%
	Aggravated Assault - DV	0	0		4	3	33.33%	21	17	23.53%
<b>Violent Total:</b>		1	3	-66.67%	15	12	25.00%	73	68	7.35%
<b>Property</b>	Burglary - Residential	2	2	0.00%	9	14	-35.71%	60	62	-3.23%
	Burglary Garage	2	2	0.00%	4	5	-20.00%	22	10	120.00%
	Burglary Commercial	1	2	-50.00%	6	6	0.00%	30	34	-11.76%
	Larceny	32	31	3.23%	104	102	1.96%	494	572	-13.64%
	Vehicle Theft	4	3	33.33%	13	17	-23.53%	85	145	-41.38%
	Arson	0	0		0	0		2	0	
<b>Property Total:</b>		41	40	2.50%	136	144	-5.56%	693	823	-15.80%
<b>Preliminary Part 1 Crime Totals:</b>		42	43	-2.33%	151	156	-3.21%	766	891	-14.03%
<b>Current 7 Day Period:</b>		5/27/2018 - 6/2/2018			<b>Prior 7 Day Period:</b>		5/20/2018 - 5/26/2018			
<b>Current 28 Day Period:</b>		5/6/2018 - 6/2/2018			<b>Prior 28 Day Period:</b>		4/8/2018 - 5/5/2018			
<b>Current YTD Day Period:</b>		1/1/2018 - 6/2/2018			<b>Prior YTD Period:</b>		1/1/2017 - 6/2/2017			

Prepared by SPD Crime Analysis Office - Monday, June 04, 2018

**NOTE:** SPD moved from UCR to the NIBRS reporting standard on 10/4/16 following the transition to a new RMS System. [Numbers on CompStat reports prior to this date should not be used as a comparison to those on this report.](#) Additional info on these reporting standards can be found on the FBI website: <https://ucr.fbi.gov/nibrs-overview>

This chart represents Preliminary counts of selected crime categories from Police Case Reports. Full statistical analysis to determine the confidence level of this data has not been performed. The % change columns on the preliminary counts differ from the percentage change on the NIBRS crime report, sometimes significantly. The CompStat report is designed for operational use and includes only selected NIBRS categories and coding less complex than full NIBRS rules. Official statistics for these and other NIBRS categories can be found on WASPC & FBI websites once available.





Sunday - Saturday

5/27/2018 TO 6/2/2018

SE - South Central District (P5)



<b>A/C</b>	<b>Offense Statute</b>	<b>Address</b>	<b>Reported Date</b>	<b>Dist</b>
<b><u>SPC5EC</u></b>				
C	ASSAULT-2D	1600 E PACIFIC AVE	5/30/2018	P6
C	BURGLARY 1D COMMERCIAL	1700 E TRENT AVE	5/27/2018	P6
A	BURGLARY 2D FENCED AREA	1700 E RIVERSIDE AVE	6/1/2018	P5
C	BURGLARY 2D GARAGE	600 S FISKE ST	5/28/2018	P5
C	BURGLARY-RESIDENTIAL	3300 E 9TH AVE	5/29/2018	P5
C	BURGLARY-RESIDENTIAL	4000 E 13TH AVE	6/1/2018	P6
A	THEFT OF MOTOR VEHICLE	500 E 9TH AVE	5/28/2018	P5
C	THEFT OF MOTOR VEHICLE	0 E 6TH AVE	5/30/2018	P6
C	THEFT-1D (From Motor Vehicle)	900 E 10TH AVE	5/28/2018	P5
C	THEFT-1D (From Motor Vehicle)	0 S PITTSBURG ST	5/30/2018	P5
C	THEFT-2D (All Other Thefts)	0 S MADELIA ST	5/28/2018	P5
C	THEFT-2D (All Other Thefts)	0 E 3RD AVE	6/2/2018	P5
C	THEFT-2D (From Building)	1400 E HARTSON AVE	5/28/2018	P5
C	THEFT-2D (From Building)	900 E 3RD AVE	5/30/2018	P5
C	THEFT-2D (From Motor Vehicle)	900 E 9TH AVE	5/28/2018	P5
C	THEFT-2D (From Motor Vehicle)	0 S MADELIA ST	5/30/2018	P5
C	THEFT-2D (From Motor Vehicle)	1800 E 12TH AVE	5/30/2018	P5
C	THEFT-3D (All Other Thefts)	4000 E 4TH AVE	5/29/2018	P5
C	THEFT-3D (All Other Thefts)	1300 E NINA AVE	6/1/2018	P5
C	THEFT-3D (From Building)	2200 E 7TH AVE	5/29/2018	P5
C	THEFT-3D (From Building)	2200 E 7TH AVE	6/2/2018	P5
C	THEFT-3D (From Building)	0 S MADELIA ST	6/2/2018	P5
C	THEFT-3D (From Motor Vehicle)	500 E 9TH AVE	5/28/2018	P5
C	THEFT-3D (From Motor Vehicle)	900 E 9TH AVE	5/28/2018	P5
C	THEFT-3D (From Motor Vehicle)	700 S COWLEY ST	5/28/2018	P5
A	THEFT-3D (From Motor Vehicle)	1500 E 10TH AVE	5/30/2018	P5
C	THEFT-3D (From Motor Vehicle)	1100 E 11TH AVE	5/31/2018	P5
A	THEFT-3D (From Motor Vehicle)	800 S COWLEY ST	6/1/2018	P5
A	THEFT-3D (From Motor Vehicle)	1700 E RIVERSIDE AVE	6/1/2018	P5
C	THEFT-3D (From Motor Vehicle)	1900 E SPRAGUE AVE	6/1/2018	P5
C	THEFT-3D (From Motor Vehicle)	700 S ARTHUR ST	6/2/2018	P5
C	THEFT-3D (From Motor Vehicle)	900 E 9TH AVE	6/2/2018	P5
C	THEFT-3D (Shoplifting)	3200 E SPRAGUE AVE	5/30/2018	P5
C	THEFT-CITY (Shoplifting)	400 S THOR ST	5/30/2018	P6
C	TMVWOP-2D	1700 E SPRAGUE AVE	5/29/2018	P6
C	VEHICLE PROWLING-2D/From Motor Vehicle	600 E 9TH AVE	5/28/2018	P6
C	VEHICLE PROWLING-2D/No Theft	700 E 2ND AVE	5/27/2018	P5

**SPC5GP**

For protection of victim privacy, the entire address on sexual assault crimes has been redacted.

<b>A/C</b>	<b>Offense Statute</b>	<b>Address</b>	<b>Reported Date</b>	<b>Dist</b>
C	BURGLARY 2D GARAGE	2900 E BALDWIN AVE	5/27/2018	P6
C	THEFT OF MOTOR VEHICLE	2400 E BOONE AVE	5/31/2018	P4
C	THEFT-2D (All Other Thefts)	5500 E COMMERCE AVE	5/29/2018	P5
C	THEFT-3D (All Other Thefts)	2900 E NORA AVE	5/27/2018	P5
C	THEFT-3D (From Building)	1800 E DESMET AVE	5/28/2018	P5

POLICE SUMMARY - Ending: Saturday, June 02, 2018



## SE - Southeast District (P6)

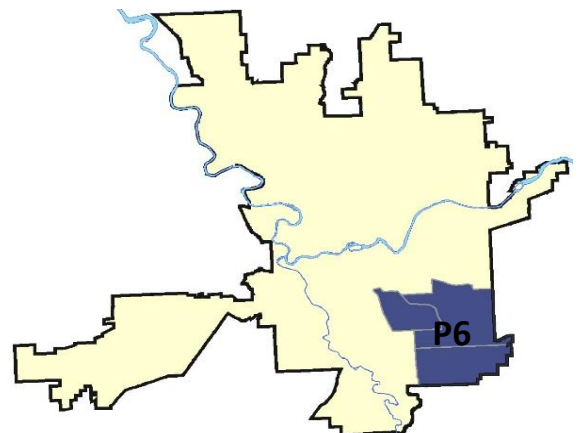
### Preliminary IBR Counts

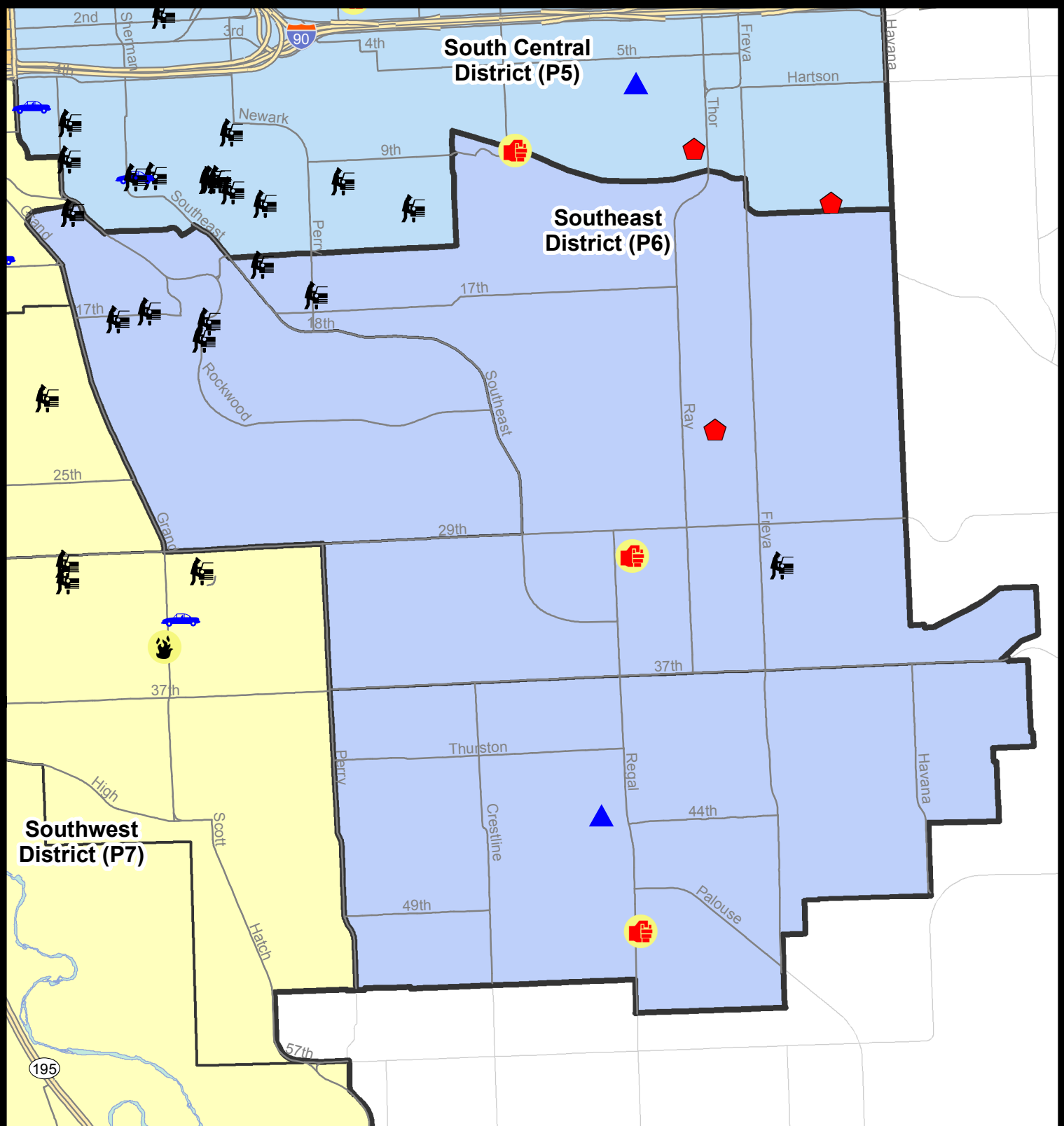
NIBRS Categories (Part 1 Selected)		7 Day Comparison			28 Day Comparison			YTD Comparison		
		Current	Prior	Percent	Current	Prior	Percent	Current	Prior	Percent
<b>Violent</b>	Criminal Homicide	0	0		0	0		0	0	
	Rape	4	1	300.00%	5	2	150.00%	12	8	50.00%
	Robbery - Commercial	0	0		0	0		1	1	0.00%
	Robbery - Person	0	0		0	0		3	7	-57.14%
	Aggravated Assault - Non DV	1	0		3	5	-40.00%	17	12	41.67%
	Aggravated Assault - DV	2	1	100.00%	5	6	-16.67%	15	12	25.00%
<b>Violent Total:</b>		7	2	250.00%	13	13	0.00%	48	40	20.00%
<b>Property</b>	Burglary - Residential	1	2	-50.00%	4	6	-33.33%	41	42	-2.38%
	Burglary Garage	1	0		2	3	-33.33%	12	42	-71.43%
	Burglary Commercial	0	0		1	1	0.00%	6	4	50.00%
	Larceny	12	9	33.33%	56	57	-1.75%	292	389	-24.94%
	Vehicle Theft	0	2	-100.00%	4	6	-33.33%	38	52	-26.92%
	Arson	0	0		0	0		1	1	0.00%
<b>Property Total:</b>		14	13	7.69%	67	73	-8.22%	390	530	-26.42%
<b>Preliminary Part 1 Crime Totals:</b>		21	15	40.00%	80	86	-6.98%	438	570	-23.16%
<b>Current 7 Day Period:</b>		5/27/2018 - 6/2/2018			<b>Prior 7 Day Period:</b>		5/20/2018 - 5/26/2018			
<b>Current 28 Day Period:</b>		5/6/2018 - 6/2/2018			<b>Prior 28 Day Period:</b>		4/8/2018 - 5/5/2018			
<b>Current YTD Day Period:</b>		1/1/2018 - 6/2/2018			<b>Prior YTD Period:</b>		1/1/2017 - 6/2/2017			

Prepared by SPD Crime Analysis Office - Monday, June 04, 2018

**NOTE:** SPD moved from UCR to the NIBRS reporting standard on 10/4/16 following the transition to a new RMS System. [Numbers on CompStat reports prior to this date should not be used as a comparison to those on this report.](#) Additional info on these reporting standards can be found on the FBI website: <https://ucr.fbi.gov/nibrs-overview>

This chart represents Preliminary counts of selected crime categories from Police Case Reports. Full statistical analysis to determine the confidence level of this data has not been performed. The % change columns on the preliminary counts differ from the percentage change on the NIBRS crime report, sometimes significantly. The CompStat report is designed for operational use and includes only selected NIBRS categories and coding less complex than full NIBRS rules. Official statistics for these and other NIBRS categories can be found on WASPC & FBI websites once available.





**City of Spokane**  
**Southeast District (P6)**  
**Selected Crime Codes**  
**2018-05-27 to 2018-06-02**  
 Prepared By:  
 Crime Analysis Unit  
 Spokane Police Department

**Legend**

**NIBRS Events**

Criminal Homicide	Robbery Person	Burglary Commercial
Rape	Aggravated Assault	Vehicle Prowling
Robbery Commercial	Burglary Residential	Vehicle Theft
	Burglary Garage	Arson

*For Additional Information on Incidents pertaining to an Area, Trend, or Pattern Contact Information Analysis*

*Cases Represent LERMS Crime Codes  
 Points may indicate multiple events  
 Note: Veh Prowl is only Larceny displayed*

0 0.15 0.3 0.6 Miles

**SPokane**  
**INFORMATION**

THIS IS NOT A LEGAL DOCUMENT:  
 The information shown on this map is compiled from various sources and is subject to constant revision. Information shown on this map should not be used to determine the location of facilities in relationship to property lines, section lines, streets, etc.

Sunday - Saturday

SE - Southeast District (P6)

5/27/2018 TO 6/2/2018



<u>A/C</u>	<u>Offense Statute</u>	<u>Address</u>	<u>Reported Date</u>	<u>Dist</u>
A	RAPE OF A CHILD-2D (RAPE)		6/2/2018	P6
A	RAPE OF A CHILD-2D (RAPE)		6/2/2018	P6
A	RAPE-2ND (RAPE)		6/2/2018	P6
A	RAPE-2ND (RAPE)		6/2/2018	P6
<b><u>SPC6LH</u></b>				
C	ASSAULT-2D	3000 E 30TH AVE	5/29/2018	P6
C	ASSAULT-3D (d)or(f) (Weapon/Instrument/Bodily Harm)	2400 E 9TH AVE	6/2/2018	P6
C	BURGLARY-RESIDENTIAL	3300 E 24TH AVE	5/30/2018	P6
C	MAIL THEFT (All Others)	1800 E 36TH AVE	5/31/2018	P6
C	THEFT-2D (From Motor Vehicle)	1400 S LAURA ST	5/31/2018	P6
C	THEFT-2D (From Motor Vehicle)	1600 S PERRY ST	5/31/2018	P6
C	THEFT-3D (From Building)	2900 E 29TH AVE	5/29/2018	P5
C	THEFT-3D (From Motor Vehicle)	3700 E 31ST AVE	5/31/2018	P6
<b><u>SPC6RW</u></b>				
C	THEFT-3D (From Motor Vehicle)	1000 S ROCKWOOD BLVD	5/29/2018	P6
A	THEFT-3D (From Motor Vehicle)	1000 S ROCKWOOD BLVD	5/29/2018	P5
A	THEFT-3D (From Motor Vehicle)	600 E 17TH AVE	6/1/2018	P6
C	THEFT-3D (From Motor Vehicle)	400 E 17TH AVE	6/1/2018	P6
C	THEFT-3D (From Motor Vehicle)	1800 S ROCKWOOD BLVD	6/2/2018	P6
A	THEFT-3D (From Motor Vehicle)	1700 S ROCKWOOD BLVD	6/2/2018	P6
<b><u>SPC6SG</u></b>				
C	BURGLARY 2D GARAGE	4300 S CRAFTSMAN CT	5/28/2018	P6
C	HARASSMENT (Weapon Involved)	5000 S REGAL ST	5/27/2018	P6
C	THEFT-CITY (All Other Thefts)	3200 E 55TH AVE	6/2/2018	P5

POLICE SUMMARY - Ending: Saturday, June 02, 2018



## SW - Southwest District (P7)

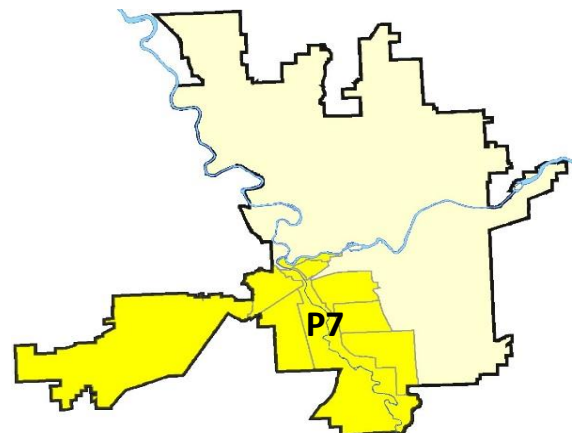
### Preliminary IBR Counts

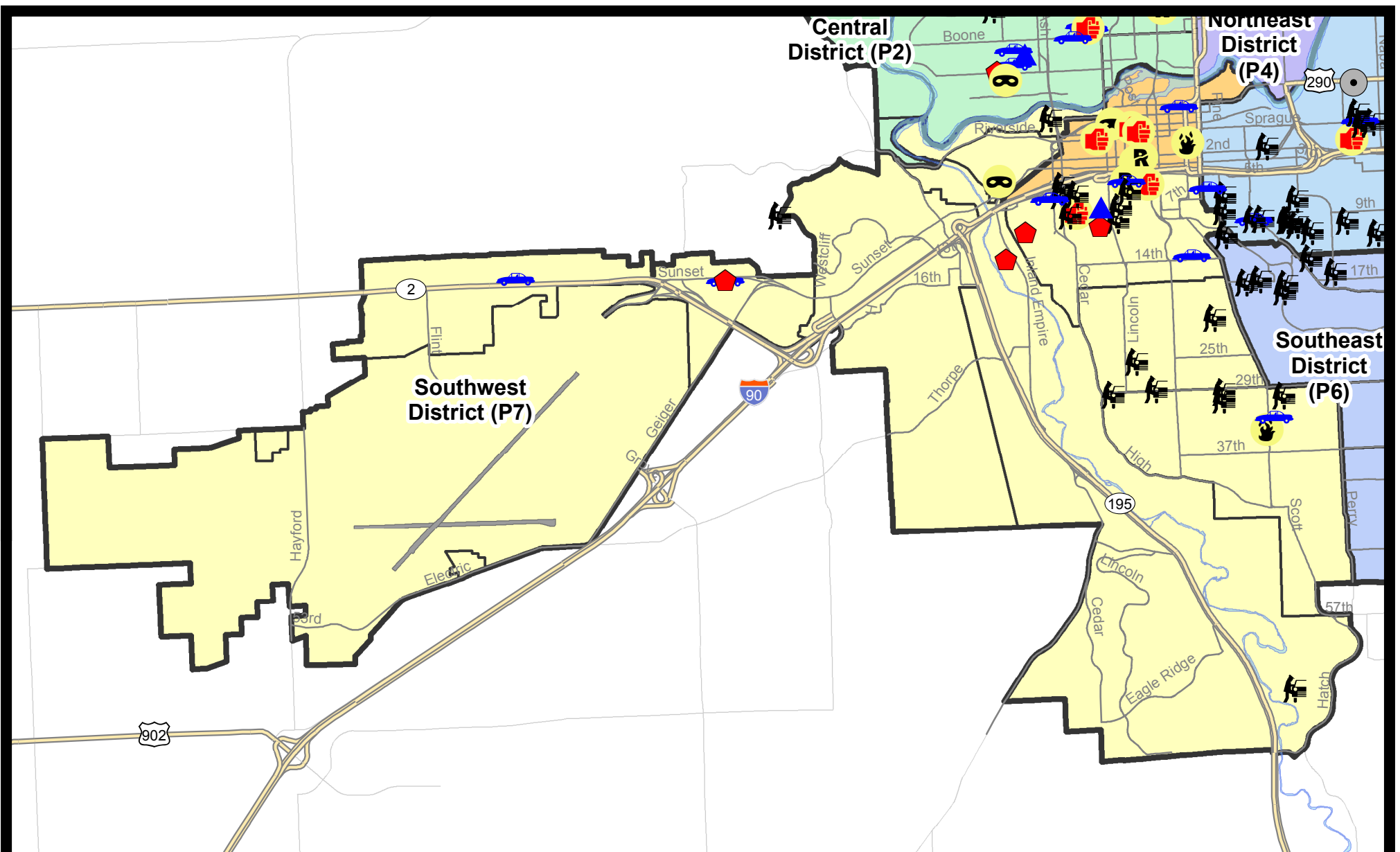
NIBRS Categories (Part 1 Selected)		7 Day Comparison			28 Day Comparison			YTD Comparison		
		Current	Prior	Percent	Current	Prior	Percent	Current	Prior	Percent
<b>Violent</b>	Criminal Homicide	0	0		0	0		0	0	
	Rape	3	0		5	0		13	10	30.00%
	Robbery - Commercial	0	0		0	0		1	1	0.00%
	Robbery - Person	1	0		2	2	0.00%	11	4	175.00%
	Aggravated Assault - Non DV	1	2	-50.00%	4	3	33.33%	21	15	40.00%
	Aggravated Assault - DV	1	0		1	1	0.00%	17	15	13.33%
<b>Violent Total:</b>		6	2	200.00%	12	6	100.00%	63	45	40.00%
<b>Property</b>	Burglary - Residential	4	2	100.00%	8	12	-33.33%	58	55	5.45%
	Burglary Garage	1	3	-66.67%	8	5	60.00%	30	32	-6.25%
	Burglary Commercial	0	1	-100.00%	3	3	0.00%	12	17	-29.41%
	Larceny	30	25	20.00%	122	103	18.45%	463	513	-9.75%
	Vehicle Theft	7	4	75.00%	25	18	38.89%	93	81	14.81%
	Arson	1	1	0.00%	2	0		2	2	0.00%
<b>Property Total:</b>		43	36	19.44%	168	141	19.15%	658	700	-6.00%
<b>Preliminary Part 1 Crime Totals:</b>		49	38	28.95%	180	147	22.45%	721	745	-3.22%
<b>Current 7 Day Period:</b>		5/27/2018 - 6/2/2018			<b>Prior 7 Day Period:</b>		5/20/2018 - 5/26/2018			
<b>Current 28 Day Period:</b>		5/6/2018 - 6/2/2018			<b>Prior 28 Day Period:</b>		4/8/2018 - 5/5/2018			
<b>Current YTD Day Period:</b>		1/1/2018 - 6/2/2018			<b>Prior YTD Period:</b>		1/1/2017 - 6/2/2017			

Prepared by SPD Crime Analysis Office - Monday, June 04, 2018

**NOTE:** SPD moved from UCR to the NIBRS reporting standard on 10/4/16 following the transition to a new RMS System. [Numbers on CompStat reports prior to this date should not be used as a comparison to those on this report.](#) Additional info on these reporting standards can be found on the FBI website: <https://ucr.fbi.gov/nibrs-overview>

This chart represents Preliminary counts of selected crime categories from Police Case Reports. Full statistical analysis to determine the confidence level of this data has not been performed. The % change columns on the preliminary counts differ from the percentage change on the NIBRS crime report, sometimes significantly. The CompStat report is designed for operational use and includes only selected NIBRS categories and coding less complex than full NIBRS rules. Official statistics for these and other NIBRS categories can be found on WASPC & FBI websites once available.





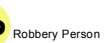
**City of Spokane**  
**Southwest District (P7)**  
**Selected**  
**Crime Types**  
**2018-05-27 to 2018-06-02**  
 Prepared By:  
 Crime Analysis Unit  
 Spokane Police Department

#### Legend

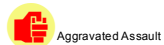
##### NIBRS Events



Robbery Commercial



Robbery Person



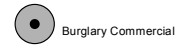
Aggravated Assault



Burglary Residential



Burglary Garage



Burglary Commercial



Vehicle Prowling



Vehicle Theft



Arson

Cases Represent LERMS Crime Codes  
 Points may indicate multiple events  
 Note: Veh Prowl is only Larceny category displayed



For Additional Information on Incidents  
 pertaining to an Area, Trend, or Pattern  
 Contact Information Analysis

0 0.2 0.4 0.6 0.8 1 1.2 1.4 1.6 Miles



**THIS IS NOT A LEGAL DOCUMENT:**  
 The information shown on this map is compiled  
 from various sources and is subject to constant  
 revision. Information shown on this map should  
 not be used to determine the location of facilities  
 in relationship to property lines, section lines,  
 streets, etc.



Sunday - Saturday

SE - Southwest District (P7)

5/27/2018 TO 6/2/2018



<u>A/C</u>	<u>Offense Statute</u>	<u>Address</u>	<u>Reported Date</u>	<u>Dist</u>
A	RAPE OF A CHILD-2D (RAPE)		6/1/2018	P7
C	RAPE-1ST DEG (RAPE)		5/31/2018	P7
<b><u>SPD7BA</u></b>				
C	ROBBERY 1D PERSON (NOT PURSE SNATCHING)	2100 W 4TH AVE	6/1/2018	P7
<b><u>SPD7CH</u></b>				
C	ASSAULT - 4D (Weapon Involved)	1300 W 8TH AVE	6/2/2018	P7
C	ASSAULT-2D	500 W 5TH AVE	5/28/2018	P8
C	BURGLARY 2D GARAGE	1000 W 7TH AVE	5/29/2018	P7
C	BURGLARY-RESIDENTIAL	1900 W 10TH AVE	5/30/2018	P7
C	BURGLARY-RESIDENTIAL	900 S MADISON ST	5/31/2018	P7
C	RAPE-1ST DEG (RAPE)		5/28/2018	P8
C	THEFT OF MOTOR VEHICLE	1600 W 6TH AVE	5/29/2018	P7
C	THEFT OF MOTOR VEHICLE	800 W 5TH AVE	5/29/2018	P8
C	THEFT OF MOTOR VEHICLE	1600 W 6TH AVE	5/31/2018	P7
C	THEFT OF MOTOR VEHICLE	1300 S BROWNE ST	6/1/2018	P4
C	THEFT-2D (All Other Thefts)	1900 W 7TH AVE	5/31/2018	P7
C	THEFT-2D (From Motor Vehicle)	1400 W 8TH AVE	5/28/2018	P7
C	THEFT-2D (From Motor Vehicle)	1300 W 6TH AVE	5/28/2018	P7
C	THEFT-2D (From Motor Vehicle)	900 W 9TH AVE	6/2/2018	P7
C	THEFT-2D (From Motor Vehicle)	700 S LINCOLN ST	6/2/2018	P7
C	THEFT-3D (From Building)	800 W 5TH AVE	5/30/2018	P7
C	THEFT-3D (From Building)	900 W 15TH AVE	5/30/2018	P7
C	THEFT-3D (From Building)	600 S STEVENS ST	5/31/2018	P7
C	THEFT-3D (From Motor Vehicle)	1500 W 6TH AVE	5/27/2018	P7
C	THEFT-3D (From Motor Vehicle)	S WALNUT ST / W 5TH AVE	5/31/2018	P8
C	THEFT-3D (Motor Vehicle Parts or Accessories)	800 S ADAMS ST	5/31/2018	P7
A	VEHICLE PROWLING-2D/No Theft	700 W 6TH AVE	6/2/2018	P5
<b><u>SPD7CS</u></b>				
C	ARSON-2ND DEG	3400 S GRAND BLVD	5/30/2018	P6
C	BURGLARY 2D FENCED AREA	100 W 34TH AVE	6/2/2018	P7
C	THEFT OF MOTOR VEHICLE	600 E 33RD AVE	6/1/2018	P5
C	THEFT-3D (All Other Thefts)	800 E 29TH AVE	5/31/2018	P7
C	THEFT-3D (All Other Thefts)	800 E 29TH AVE	5/31/2018	P7
A	THEFT-3D (From Motor Vehicle)	3000 S TEKOA ST	5/29/2018	P7
C	THEFT-3D (From Motor Vehicle)	2900 S TEKOA ST	5/29/2018	P7
C	THEFT-3D (From Motor Vehicle)	800 E 29TH AVE	5/31/2018	P7
C	THEFT-3D (From Motor Vehicle)	1000 W 29TH AVE	6/1/2018	P7

For protection of victim privacy, the entire address on sexual assault crimes has been redacted.

<b>A/C</b>	<b>Offense Statute</b>	<b>Address</b>	<b>Reported Date</b>	<b>Dist</b>
C	THEFT-3D (Motor Vehicle Parts or Accessories)	0 E 32ND AVE	5/29/2018	P7
C	THEFT-CITY (Shoplifting)	800 E 29TH AVE	6/2/2018	P5
<b><u>SPD7GT</u></b>				
C	MAIL THEFT (All Others)	2900 W 17TH AVE	5/29/2018	P7
<b><u>SPD7LC</u></b>				
C	BURGLARY-RESIDENTIAL	2100 W 13TH AVE	5/29/2018	P7
C	THEFT-3D (All Other Thefts)	4000 S CHENEY SPOKANE RD	5/30/2018	P7
C	THEFT-3D (From Motor Vehicle)	6500 S HIGHLAND PARK DR	5/28/2018	P5
<b><u>SPD7MC</u></b>				
C	THEFT-3D (From Motor Vehicle)	2000 S MANITO PL	5/30/2018	P7
C	THEFT-3D (From Motor Vehicle)	500 W 29TH AVE	6/1/2018	P7
C	VEHICLE PROWLING-2D/From Motor Vehicle	700 W 25TH AVE	5/29/2018	P7
<b><u>SPD7PV</u></b>				
C	THEFT-3D (From Motor Vehicle)	1600 W MAIN AVE	5/28/2018	P7
<b><u>SPD7WH</u></b>				
C	THEFT-2D (All Other Thefts)	1600 S RUSTLE ST	5/31/2018	P7
<b><u>SPD7WP</u></b>				
C	BURGLARY 1D RESIDENTIAL	5400 W SUNSET HWY	5/30/2018	P7
C	THEFT OF MOTOR VEHICLE	5400 W SUNSET HWY	5/30/2018	P7
C	THEFT OF MOTOR VEHICLE	8000 W SUNSET HWY	5/31/2018	P7
C	THEFT-1D (Motor Vehicle Parts or Accessories)	8000 W SUNSET HWY	5/31/2018	P7

# SPOKANE POLICE DEPARTMENT

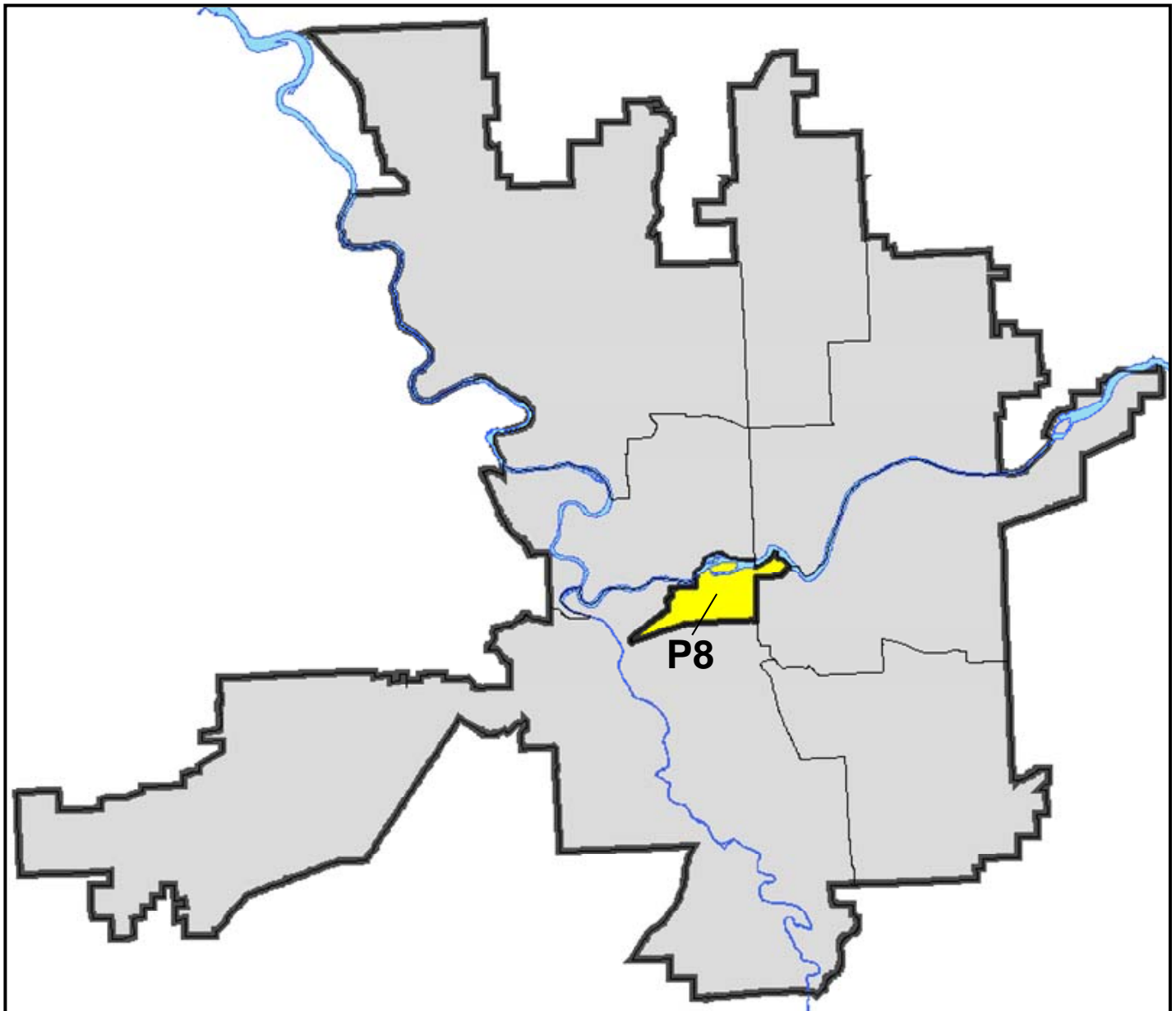
## DOWNTOWN

## Police Service Area



PSA Commander

**Captain David Singley**



POLICE SUMMARY - Ending: Saturday, June 02, 2018

## ***DOWNTOWN PRECINCT (P8)***



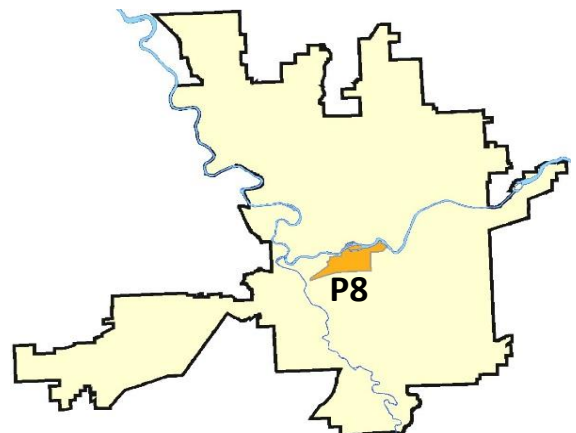
### Preliminary IBR Counts

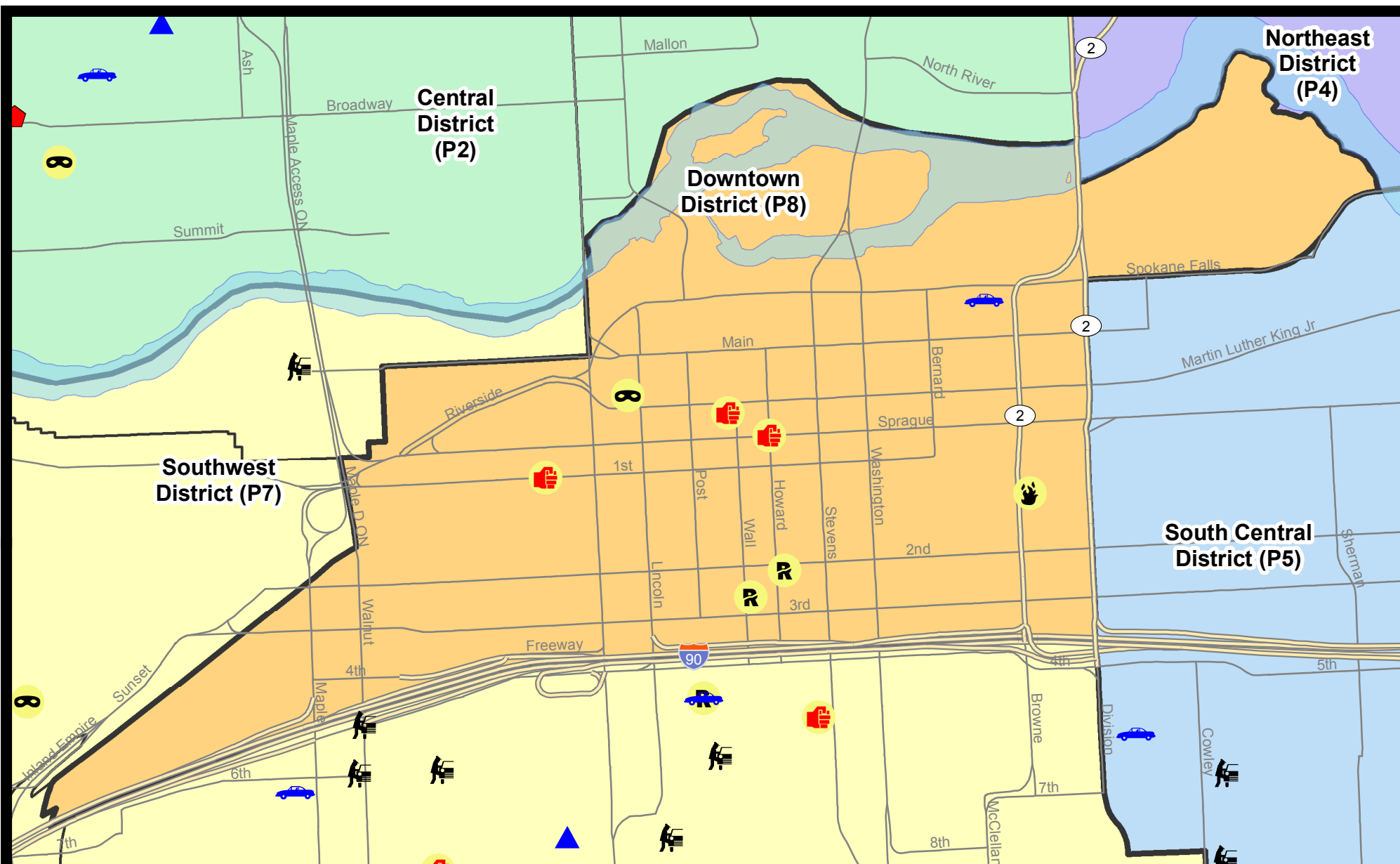
NIBRS Categories (Part 1 Selected)		7 Day Comparison			28 Day Comparison			YTD Comparison		
		Current	Prior	Percent	Current	Prior	Percent	Current	Prior	Percent
<b>Violent</b>	Criminal Homicide	0	0		0	0		0	0	
	Rape	2	0		3	2	50.00%	11	8	37.50%
	Robbery - Commercial	0	0		0	0		3	0	
	Robbery - Person	1	0		2	0		13	13	0.00%
	Aggravated Assault - Non DV	3	3	0.00%	15	15	0.00%	63	27	133.33%
	Aggravated Assault - DV	0	0		2	2	0.00%	9	9	0.00%
<b>Violent Total:</b>		6	3	100.00%	22	19	15.79%	99	57	73.68%
<b>Property</b>	Burglary - Residential	0	1	-100.00%	4	3	33.33%	12	14	-14.29%
	Burglary Garage	0	0		0	0		0	0	
	Burglary Commercial	1	2	-50.00%	4	2	100.00%	15	14	7.14%
	Larceny	16	25	-36.00%	95	81	17.28%	477	463	3.02%
	Vehicle Theft	1	3	-66.67%	6	6	0.00%	33	24	37.50%
	Arson	1	0		3	0		3	0	
<b>Property Total:</b>		19	31	-38.71%	112	92	21.74%	540	515	4.85%
<b>Preliminary Part 1 Crime Totals:</b>		25	34	-26.47%	134	111	20.72%	639	572	11.71%
<b>Current 7 Day Period:</b>		5/27/2018 - 6/2/2018			<b>Prior 7 Day Period:</b>		5/20/2018 - 5/26/2018			
<b>Current 28 Day Period:</b>		5/6/2018 - 6/2/2018			<b>Prior 28 Day Period:</b>		4/8/2018 - 5/5/2018			
<b>Current YTD Day Period:</b>		1/1/2018 - 6/2/2018			<b>Prior YTD Period:</b>		1/1/2017 - 6/2/2017			

Prepared by SPD Crime Analysis Office - Monday, June 04, 2018

**NOTE:** SPD moved from UCR to the NIBRS reporting standard on 10/4/16 following the transition to a new RMS System. [Numbers on CompStat reports prior to this date should not be used as a comparison to those on this report.](#) Additional info on these reporting standards can be found on the FBI website: <https://ucr.fbi.gov/nibrs-overview>

This chart represents Preliminary counts of selected crime categories from Police Case Reports. Full statistical analysis to determine the confidence level of this data has not been performed. The % change columns on the preliminary counts differ from the percentage change on the NIBRS crime report, sometimes significantly. The CompStat report is designed for operational use and includes only selected NIBRS categories and coding less complex than full NIBRS rules. Official statistics for these and other NIBRS categories can be found on WASPC & FBI websites once available.





**City of Spokane**  
**Downtown District (P8)**  
**Selected**  
**Crime Types**  
**2018-05-27 to 2018-06-02**  
 Prepared By:  
 Crime Analysis Unit  
 Spokane Police Department

#### Legend

##### NIBRS Events



Robbery Commercial

Robbery Person

Aggravated Assault

Burglary Residential

Burglary Garage

Burglary Commercial

Vehicle Prowling

Vehicle Theft

Arson

Cases Represent LERMS Crime Codes  
 Points may indicate multiple events  
 Note: Veh Prowl is only Larceny category displayed



For Additional Information on Incidents  
 pertaining to an Area, Trend, or Pattern  
 Contact Information Analysis

0 0.2 Miles



**THIS IS NOT A LEGAL DOCUMENT:**  
 The information shown on this map is compiled  
 from various sources and is subject to constant  
 revision. Information shown on this map should  
 not be used to determine the location of facilities  
 in relationship to property lines, section lines,  
 streets, etc.



Sunday - Saturday

SW - Downtown District (P8)

5/27/2018 TO 6/2/2018



<u>A/C</u>	<u>Offense Statute</u>	<u>Address</u>	<u>Reported Date</u>	<u>Dist</u>
<b><u>SPD8RS</u></b>				
C	ARSON-2ND DEG	0 W PACIFIC AVE	5/30/2018	P8
C	ASSAULT - 4D (Weapon Involved)	S MADISON ST / W 1ST AVE	5/29/2018	P8
C	ASSAULT-2D	N HOWARD ST / W SPRAGUE AVE	5/28/2018	P8
C	BURGLARY 2D COMMERCIAL	700 W RIVERSIDE AVE	5/27/2018	P8
C	RAPE-2ND (RAPE)		5/27/2018	P8
C	RAPE-2ND (RAPE)		5/29/2018	P8
C	ROBBERY 1D PERSON (NOT PURSE SNATCHING)	900 W RIVERSIDE AVE	5/28/2018	P8
C	THEFT OF MOTOR VEHICLE	200 W SPOKANE FALLS BLVD	5/27/2018	P8
C	THEFT-1D (All Other Thefts)	0 W PACIFIC AVE	5/29/2018	P8
C	THEFT-2D (All Other Thefts)	300 W SPOKANE FALLS BLVD	5/27/2018	P8
C	THEFT-2D (All Other Thefts)	0 W PACIFIC AVE	5/30/2018	P8
C	THEFT-2D (All Other Thefts)	1400 W 2ND AVE	6/2/2018	P8
C	THEFT-2D (Shoplifting)	700 W MAIN AVE	5/30/2018	P8
C	THEFT-3D (All Other Thefts)	W 2ND AVE / S LINCOLN ST	5/27/2018	P8
C	THEFT-3D (All Other Thefts)	900 W SPRAGUE AVE	5/29/2018	P8
C	THEFT-3D (All Other Thefts)	0 S WASHINGTON ST	5/31/2018	P8
C	THEFT-3D (All Other Thefts)	0 W PACIFIC AVE	5/31/2018	P8
C	THEFT-3D (From Building)	0 W MAIN AVE	5/31/2018	P8
C	THEFT-3D (From Building)	800 W MAIN AVE	5/31/2018	P8
C	THEFT-3D (From Building)	400 S MAPLE ST	6/1/2018	P8
C	THEFT-3D (From Building)	800 W MAIN AVE	6/1/2018	P8
C	THEFT-3D (From Building)	500 W 2ND AVE	6/2/2018	P8
C	THEFT-3D (Shoplifting)	200 N WALL ST	5/29/2018	P8
C	THEFT-CITY (Shoplifting)	400 W SPRAGUE AVE	5/30/2018	P8
C	WEAPON(INTIMIDATE WITH)	700 W RIVERSIDE AVE	6/1/2018	P8

POLICE SUMMARY - Ending: Saturday, June 02, 2018



## Other Jurisdiction or Unk District

### Preliminary IBR Counts

NIBRS Categories (Part 1 Selected)		7 Day Comparison			28 Day Comparison			YTD Comparison		
		Current	Prior	Percent	Current	Prior	Percent	Current	Prior	Percent
<b>Violent</b>	Criminal Homicide	0	0		0	0		0	0	
	Rape	0	1	-100.00%	2	1	100.00%	4	13	-69.23%
	Robbery - Commercial	0	0		0	0		0	8	-100.00%
	Robbery - Person	0	0		0	0		0	13	-100.00%
	Aggravated Assault - Non DV	0	0		0	0		0	46	-100.00%
	Aggravated Assault - DV	1	0		1	0		1	9	-88.89%
<b>Violent Total:</b>		1	1	0.00%	3	1	200.00%	5	89	-94.38%
<b>Property</b>	Burglary - Residential	0	0		0	0		0	1	-100.00%
	Burglary Garage	0	0		0	0		0	0	
	Burglary Commercial	0	0		0	0		0	1	-100.00%
	Larceny	1	0		2	2	0.00%	11	32	-65.63%
	Vehicle Theft	0	0		0	1	-100.00%	5	28	-82.14%
	Arson	0	0		0	0		0	2	-100.00%
<b>Property Total:</b>		1	0		2	3	-33.33%	16	64	-75.00%
<b>Preliminary Part 1 Crime Totals:</b>		2	1	100.00%	5	4	25.00%	21	153	-86.27%
<b>Current 7 Day Period:</b>		5/27/2018 - 6/2/2018			<b>Prior 7 Day Period:</b>		5/20/2018 - 5/26/2018			
<b>Current 28 Day Period:</b>		5/6/2018 - 6/2/2018			<b>Prior 28 Day Period:</b>		4/8/2018 - 5/5/2018			
<b>Current YTD Day Period:</b>		1/1/2018 - 6/2/2018			<b>Prior YTD Period:</b>		1/1/2017 - 6/2/2017			

Prepared by SPD Crime Analysis Office - Monday, June 04, 2018

**NOTE:** SPD moved from UCR to the NIBRS reporting standard on 10/4/16 following the transition to a new RMS System. [Numbers on CompStat reports prior to this date should not be used as a comparison to those on this report.](#) Additional info on these reporting standards can be found on the FBI website: <https://ucr.fbi.gov/nibrs-overview>

This chart represents Preliminary counts of selected crime categories from Police Case Reports. Full statistical analysis to determine the confidence level of this data has not been performed. The % change columns on the preliminary counts differ from the percentage change on the NIBRS crime report, sometimes significantly. The CompStat report is designed for operational use and includes only selected NIBRS categories and coding less complex than full NIBRS rules. Official statistics for these and other NIBRS categories can be found on WASPC & FBI websites once available.

Sunday - Saturday

5/27/2018 TO 6/2/2018

Other Jurisdiction/Unk District



**A/C** **Offense Statute**

**Address**

**Reported Date**

**Dist**

**Latah**

C ASSAULT-2D

400 N SPRUCE ST

6/2/2018

P7

**SC12**

C THEFT-2D (From Motor Vehicle)

S CANYON DR / W INDIAN CANYON PARK

6/2/2018

P7