

SPOKANE POLICE DEPARTMENT

PRELIMINARY CITYWIDE **IBR** CRIME REPORT



Preliminary IBR Counts

CHIEF OF POLICE

Craig Meidl

Period Ending: Saturday, May 26, 2018

NIBRS Categories (Part 1 Selected)		7 Day Comparison			28 Day Comparison			YTD Comparison		
		Current	Prior	Percent	Current	Prior	Percent	Current	Prior	Percent
Violent	Criminal Homicide	0	1	-100.00%	1	1	0.00%	3	2	50.00%
	Rape	8	9	-11.11%	28	25	12.00%	112	96	16.67%
	Robbery - Commercial	0	0		0	4	-100.00%	28	37	-24.32%
	Robbery - Person	1	3	-66.67%	12	10	20.00%	73	82	-10.98%
	Aggravated Assault - Non DV	15	18	-16.67%	63	54	16.67%	274	220	24.55%
	Aggravated Assault - DV	7	19	-63.16%	44	34	29.41%	175	139	25.90%
Violent Total:		31	50	-38.00%	148	128	15.63%	665	576	15.45%
Property	Burglary - Residential	16	22	-27.27%	68	83	-18.07%	402	441	-8.84%
	Burglary Garage	19	10	90.00%	54	53	1.89%	212	220	-3.64%
	Burglary Commercial	9	8	12.50%	31	30	3.33%	144	186	-22.58%
	Larceny	238	242	-1.65%	974	882	10.43%	4749	4895	-2.98%
	Vehicle Theft	29	29	0.00%	124	103	20.39%	670	770	-12.99%
	Arson	1	2	-50.00%	4	1	300.00%	16	7	128.57%
Property Total:		312	313	-0.32%	1255	1152	8.94%	6193	6519	-5.00%
Preliminary Part 1 Crime Totals:		343	363	-5.51%	1403	1280	9.61%	6858	7095	-3.34%
Current 7 Day Period:		5/20/2018 - 5/26/2018			Prior 7 Day Period:		5/13/2018 - 5/19/2018			
Current 28 Day Period:		4/29/2018 - 5/26/2018			Prior 28 Day Period:		4/1/2018 - 4/28/2018			
Current YTD Day Period:		1/1/2018 - 5/26/2018			Prior YTD Period:		1/1/2017 - 5/26/2017			

Prepared by SPD Crime Analysis Office - Tuesday, May 29, 2018

NOTE: SPD moved from UCR to the NIBRS reporting standard on 10/4/16 following the transition to a new RMS System. [Numbers on CompStat reports prior to this date should not be used as a comparison to those on this report.](#) Additional info on these reporting standards can be found on the FBI website: <https://ucr.fbi.gov/nibrs-overview>

This chart represents Preliminary counts of selected crime categories from Police Case Reports. Full statistical analysis to determine the confidence level of this data has not been performed. The % change columns on the preliminary counts differ from the percentage change on the NIBRS crime report, sometimes significantly. The CompStat report is designed for operational use and includes only selected NIBRS categories and coding less complex than full NIBRS rules. Official statistics for these and other NIBRS categories can be found on WASPC & FBI websites once available.



SPOKANE POLICE DEPARTMENT



NORTH Police Service Area

PSA Commander

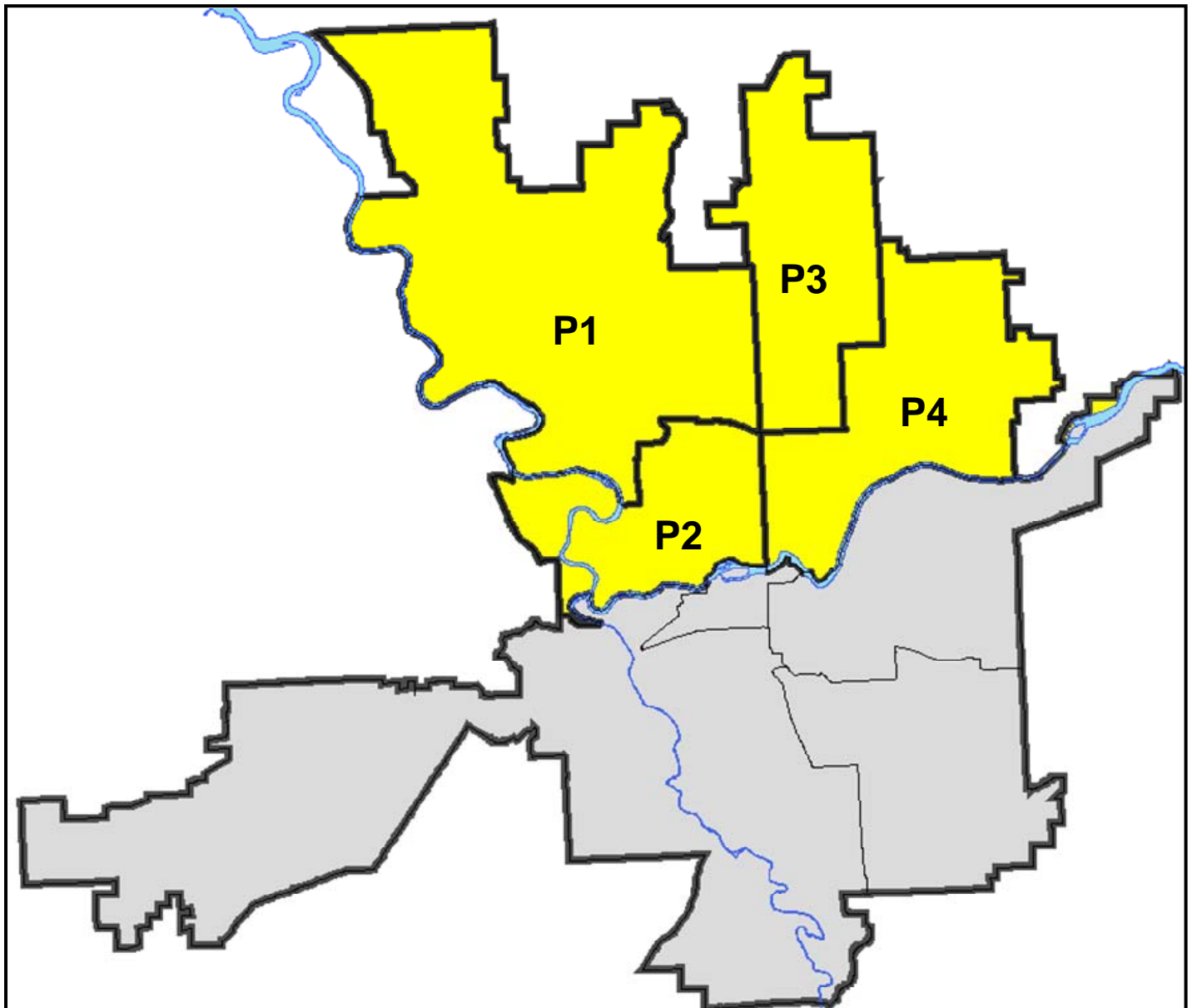
Captain Dan Torok

Northwest District (P1)

Central District (P2)

Neva-Wood District (P3)

Northeast District (P4)



POLICE SUMMARY - Ending: Saturday, May 26, 2018

NORTH PRECINCT (P1, P2, P3, and P4)



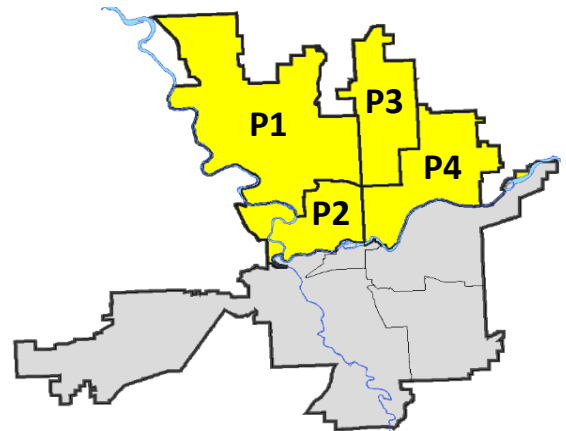
Preliminary IBR Counts

NIBRS Categories (Part 1 Selected)		7 Day Comparison			28 Day Comparison			YTD Comparison		
		Current	Prior	Percent	Current	Prior	Percent	Current	Prior	Percent
Violent	Criminal Homicide	0	1	-100.00%	1	0		2	2	0.00%
	Rape	6	7	-14.29%	21	15	40.00%	70	48	45.83%
	Robbery - Commercial	0	0		0	4	-100.00%	19	26	-26.92%
	Robbery - Person	0	1	-100.00%	6	6	0.00%	42	32	31.25%
	Aggravated Assault - Non DV	8	12	-33.33%	34	26	30.77%	149	99	50.51%
	Aggravated Assault - DV	6	15	-60.00%	33	20	65.00%	116	81	43.21%
Violent Total:		20	36	-44.44%	95	71	33.80%	398	288	38.19%
Property	Burglary - Residential	8	15	-46.67%	41	49	-16.33%	237	277	-14.44%
	Burglary Garage	14	9	55.56%	40	40	0.00%	152	143	6.29%
	Burglary Commercial	4	6	-33.33%	14	20	-30.00%	83	120	-30.83%
	Larceny	147	144	2.08%	592	572	3.50%	3103	3038	2.14%
	Vehicle Theft	18	19	-5.26%	78	51	52.94%	429	456	-5.92%
	Arson	0	1	-100.00%	1	1	0.00%	10	4	150.00%
Property Total:		191	194	-1.55%	766	733	4.50%	4014	4038	-0.59%
Preliminary Part 1 Crime Totals:		211	230	-8.26%	861	804	7.09%	4412	4326	1.99%
Current 7 Day Period:		5/20/2018 - 5/26/2018			Prior 7 Day Period:		5/13/2018 - 5/19/2018			
Current 28 Day Period:		4/29/2018 - 5/26/2018			Prior 28 Day Period:		4/1/2018 - 4/28/2018			
Current YTD Day Period:		1/1/2018 - 5/26/2018			Prior YTD Period:		1/1/2017 - 5/26/2017			

Prepared by SPD Crime Analysis Office - Tuesday, May 29, 2018

NOTE: SPD moved from UCR to the NIBRS reporting standard on 10/4/16 following the transition to a new RMS System. [Numbers on CompStat reports prior to this date should not be used as a comparison to those on this report.](#) Additional info on these reporting standards can be found on the FBI website: <https://ucr.fbi.gov/nibrs-overview>

This chart represents Preliminary counts of selected crime categories from Police Case Reports. Full statistical analysis to determine the confidence level of this data has not been performed. The % change columns on the preliminary counts differ from the percentage change on the NIBRS crime report, sometimes significantly. The CompStat report is designed for operational use and includes only selected NIBRS categories and coding less complex than full NIBRS rules. Official statistics for these and other NIBRS categories can be found on WASPC & FBI websites once available.



POLICE SUMMARY - Ending: Saturday, May 26, 2018



NW - Northwest District (P1)

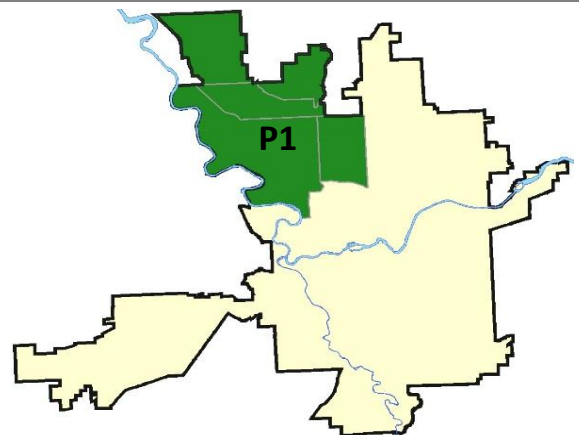
Preliminary IBR Counts

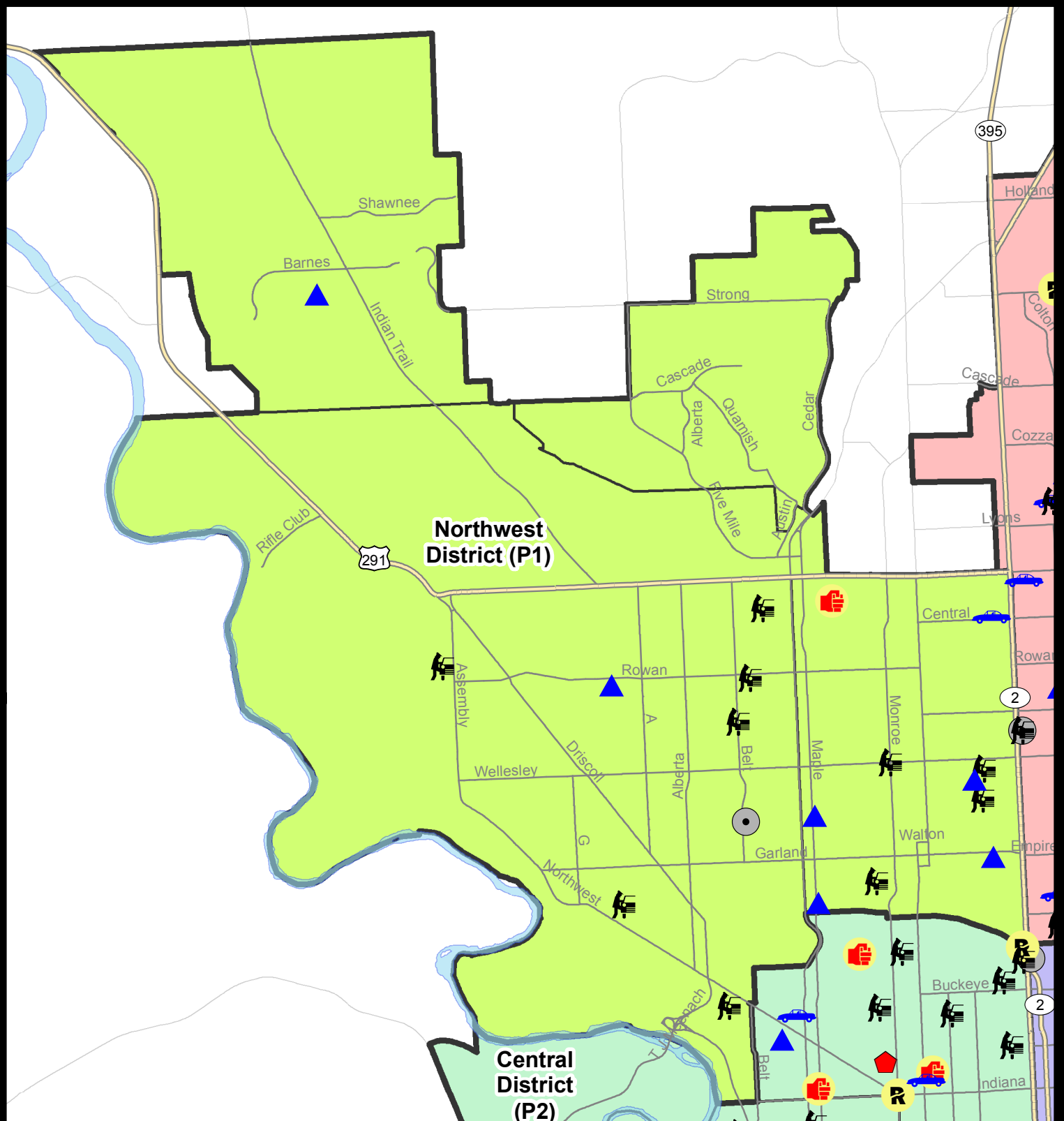
NIBRS Categories (Part 1 Selected)		7 Day Comparison			28 Day Comparison			YTD Comparison		
		Current	Prior	Percent	Current	Prior	Percent	Current	Prior	Percent
Violent	Criminal Homicide	0	1	-100.00%	1	0		1	0	
	Rape	0	1	-100.00%	3	6	-50.00%	15	6	150.00%
	Robbery - Commercial	0	0		0	0		2	1	100.00%
	Robbery - Person	0	0		1	1	0.00%	5	9	-44.44%
	Aggravated Assault - Non DV	0	1	-100.00%	4	4	0.00%	19	27	-29.63%
	Aggravated Assault - DV	1	2	-50.00%	7	1	600.00%	18	12	50.00%
Violent Total:		1	5	-80.00%	16	12	33.33%	60	55	9.09%
Property	Burglary - Residential	0	3	-100.00%	8	14	-42.86%	61	65	-6.15%
	Burglary Garage	6	2	200.00%	10	9	11.11%	36	41	-12.20%
	Burglary Commercial	1	0		1	4	-75.00%	14	15	-6.67%
	Larceny	21	33	-36.36%	107	120	-10.83%	618	639	-3.29%
	Vehicle Theft	1	0		4	12	-66.67%	63	84	-25.00%
	Arson	0	0		0	0		0	1	-100.00%
Property Total:		29	38	-23.68%	130	159	-18.24%	792	845	-6.27%
Preliminary Part 1 Crime Totals:		30	43	-30.23%	146	171	-14.62%	852	900	-5.33%
Current 7 Day Period:		5/20/2018 - 5/26/2018			Prior 7 Day Period:		5/13/2018 - 5/19/2018			
Current 28 Day Period:		4/29/2018 - 5/26/2018			Prior 28 Day Period:		4/1/2018 - 4/28/2018			
Current YTD Day Period:		1/1/2018 - 5/26/2018			Prior YTD Period:		1/1/2017 - 5/26/2017			

Prepared by SPD Crime Analysis Office - Tuesday, May 29, 2018

NOTE: SPD moved from UCR to the NIBRS reporting standard on 10/4/16 following the transition to a new RMS System. [Numbers on CompStat reports prior to this date should not be used as a comparison to those on this report.](#) Additional info on these reporting standards can be found on the FBI website: <https://ucr.fbi.gov/nibrs-overview>

This chart represents Preliminary counts of selected crime categories from Police Case Reports. Full statistical analysis to determine the confidence level of this data has not been performed. The % change columns on the preliminary counts differ from the percentage change on the NIBRS crime report, sometimes significantly. The CompStat report is designed for operational use and includes only selected NIBRS categories and coding less complex than full NIBRS rules. Official statistics for these and other NIBRS categories can be found on WASPC & FBI websites once available.





City of Spokane
Northwest District (P1)
Selected
Crime Codes
2018-05-20 to 2018-05-26
 Prepared By:
 Crime Analysis Unit
 Spokane Police Department

Legend

NIBRS Events



Criminal Homicide



Rape



Robbery Commercial



Robbery Person



Aggravated Assault



Burglary Residential



Burglary Garage



Burglary Commercial



Vehicle Prowling



Vehicle Theft



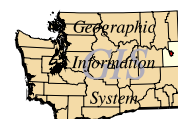
Arson



Cases Represent LERMS Crime Codes
 Points may indicate multiple events
 Note: Veh Prowl is only Larceny displayed

For Additional Information on
 Incidents pertaining to an
 Area, Trend, or Pattern
 Contact Information Analysis

0 0.25 0.5 1 Miles



THIS IS NOT A LEGAL DOCUMENT:
 The information shown on this map is compiled
 from various sources and is subject to constant
 revision. Information shown on this map should
 not be used to determine the location of facilities
 in relationship to property lines, section lines,
 streets, etc.

Sunday - Saturday

NW - Northwest District (P1)

5/20/2018 TO 5/26/2018



<u>A/C</u>	<u>Offense Statute</u>	<u>Address</u>	<u>Reported Date</u>	<u>Dist</u>
<u>SPA1BS</u>				
C	THEFT-3D (All Other Thefts)	1600 W FIVE MILE RD	5/21/2018	P1
<u>SPA1FM</u>				
C	THEFT-2D (All Other Thefts)	7500 N ALBERTA ST	5/22/2018	P1
C	THEFT-2D (From Building)	2700 W PARKWAY AVE	5/23/2018	P1
<u>SPA1IT</u>				
C	BURGLARY 2D GARAGE	8800 N PAMELA ST	5/26/2018	P1
<u>SPA1NH</u>				
C	ASSAULT-2D	1300 W DALKE AVE	5/20/2018	P1
C	BURGLARY 2D GARAGE	4200 N MAPLE ST	5/21/2018	P1
C	BURGLARY 2D GARAGE	3800 N NORMANDIE ST	5/22/2018	P2
C	BURGLARY 2D GARAGE	4400 N WHITEHOUSE ST	5/23/2018	P2
A	BURGLARY 2D GARAGE	1500 W GLASS AVE	5/24/2018	P1
C	THEFT OF MOTOR VEHICLE	100 W CENTRAL AVE	5/26/2018	P2
C	THEFT-2D (From Motor Vehicle)	300 W LONGFELLOW AVE	5/22/2018	P1
C	THEFT-2D (Shoplifting)	4200 N DIVISION ST	5/25/2018	P1
C	THEFT-3D (All Other Thefts)	5500 N MADISON ST	5/26/2018	P1
C	THEFT-3D (From Building)	800 W CORA AVE	5/22/2018	P1
C	THEFT-3D (From Motor Vehicle)	1000 W KIERNAN AVE	5/23/2018	P1
C	THEFT-3D (From Motor Vehicle)	4500 N CALISPEL ST	5/23/2018	P1
C	THEFT-3D (From Motor Vehicle)	W WELLESLEY AVE / N MONROE ST	5/25/2018	P1
C	THEFT-CITY (All Other Thefts)	4500 N STEVENS ST	5/26/2018	P1
<u>SPA1NW</u>				
C	BURGLARY 2D COMMERCIAL	4200 N BELT ST	5/21/2018	P1
C	BURGLARY 2D GARAGE	5400 N D ST	5/20/2018	P1
C	THEFT-2D (From Motor Vehicle)	N BELT ST / W QUEEN AVE	5/20/2018	P1
C	THEFT-2D (From Motor Vehicle)	5700 N ASSEMBLY ST	5/23/2018	P1
C	THEFT-2D (From Motor Vehicle)	6000 N RIDGEVIEW PL	5/24/2018	P1
C	THEFT-3D (All Other Thefts)	2300 W WELLESLEY AVE	5/23/2018	P1
C	THEFT-3D (All Other Thefts)	4500 N I ST	5/24/2018	P2
C	THEFT-3D (All Other Thefts)	2200 W WELLESLEY AVE	5/25/2018	P1
C	THEFT-3D (From Motor Vehicle)	3100 W GORDON AVE	5/22/2018	P2
C	THEFT-3D (From Motor Vehicle)	2300 W BUCKEYE AVE	5/23/2018	P1
C	THEFT-3D (From Motor Vehicle)	5400 N ELGIN ST	5/24/2018	P1
C	THEFT-3D (Motor Vehicle Parts or Accessories)	2300 W BUCKEYE AVE	5/23/2018	P1

POLICE SUMMARY - Ending: Saturday, May 26, 2018

NW - North Central District (P2)



Preliminary IBR Counts

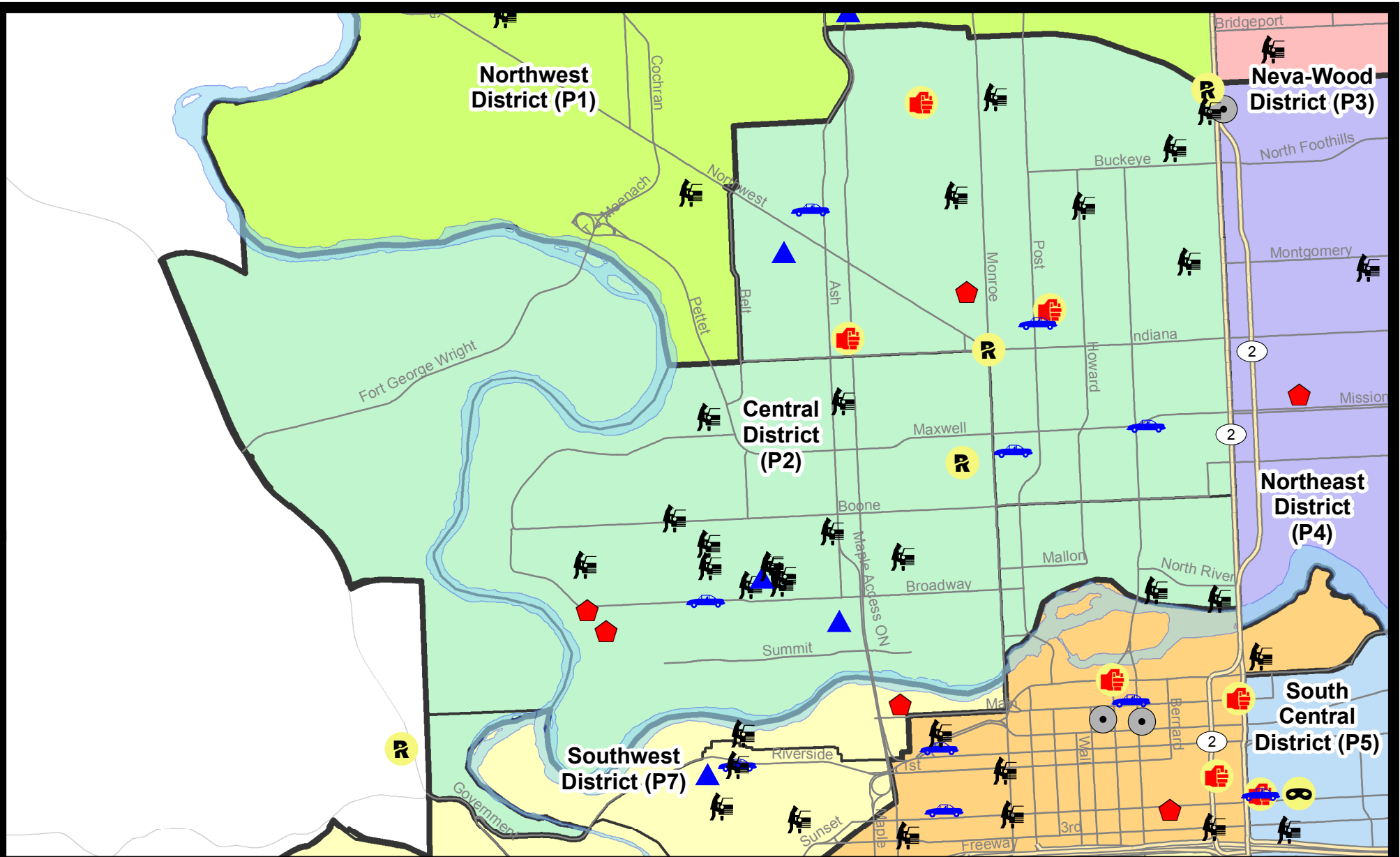
NIBRS Categories (Part 1 Selected)		7 Day Comparison			28 Day Comparison			YTD Comparison		
		Current	Prior	Percent	Current	Prior	Percent	Current	Prior	Percent
Violent	Criminal Homicide	0	0		0	0		0	0	
	Rape	3	0		5	3	66.67%	13	14	-7.14%
	Robbery - Commercial	0	0		0	1	-100.00%	4	4	0.00%
	Robbery - Person	0	0		0	2	-100.00%	14	5	180.00%
	Aggravated Assault - Non DV	0	2	-100.00%	7	4	75.00%	33	27	22.22%
	Aggravated Assault - DV	3	6	-50.00%	11	5	120.00%	31	24	29.17%
Violent Total:		6	8	-25.00%	23	15	53.33%	95	74	28.38%
Property	Burglary - Residential	3	2	50.00%	8	12	-33.33%	51	68	-25.00%
	Burglary Garage	3	2	50.00%	16	9	77.78%	42	38	10.53%
	Burglary Commercial	0	3	-100.00%	4	7	-42.86%	24	51	-52.94%
	Larceny	42	31	35.48%	140	114	22.81%	580	552	5.07%
	Vehicle Theft	5	6	-16.67%	20	10	100.00%	102	76	34.21%
	Arson	0	0		0	0		0	2	-100.00%
Property Total:		53	44	20.45%	188	152	23.68%	799	787	1.52%
Preliminary Part 1 Crime Totals:		59	52	13.46%	211	167	26.35%	894	861	3.83%
Current 7 Day Period:		5/20/2018 - 5/26/2018			Prior 7 Day Period:		5/13/2018 - 5/19/2018			
Current 28 Day Period:		4/29/2018 - 5/26/2018			Prior 28 Day Period:		4/1/2018 - 4/28/2018			
Current YTD Day Period:		1/1/2018 - 5/26/2018			Prior YTD Period:		1/1/2017 - 5/26/2017			

Prepared by SPD Crime Analysis Office - Tuesday, May 29, 2018

NOTE: SPD moved from UCR to the NIBRS reporting standard on 10/4/16 following the transition to a new RMS System. [Numbers on CompStat reports prior to this date should not be used as a comparison to those on this report.](#) Additional info on these reporting standards can be found on the FBI website: <https://ucr.fbi.gov/nibrs-overview>

This chart represents Preliminary counts of selected crime categories from Police Case Reports. Full statistical analysis to determine the confidence level of this data has not been performed. The % change columns on the preliminary counts differ from the percentage change on the NIBRS crime report, sometimes significantly. The CompStat report is designed for operational use and includes only selected NIBRS categories and coding less complex than full NIBRS rules. Official statistics for these and other NIBRS categories can be found on WASPC & FBI websites once available.

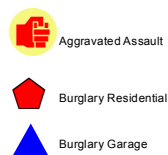





City of Spokane
Central District (P2)
Selected
Crime Types
2018-05-20 to 2018-05-26
 Prepared By:
 Crime Analysis Unit
 Spokane Police Department

Legend

NIBRS Events



Cases Represent LERMS Crime Codes
 Points may indicate multiple events
 Note: Veh Prowl is only Larceny category displayed



For Additional Information on Incidents
 pertaining to an Area, Trend, or Pattern
 Contact Information Analysis

0 0.2 0.4 0.6 Miles



THIS IS NOT A LEGAL DOCUMENT:
 The information shown on this map is compiled
 from various sources and is subject to constant
 revision. Information shown on this map should
 not be used to determine the location of facilities
 in relationship to property lines, section lines,
 streets, etc.



Sunday - Saturday

NW - Central District (P2)

5/20/2018 TO 5/26/2018



A/C	Offense Statute	Address	Reported Date	Dist
-----	-----------------	---------	---------------	------

C	THEFT-3D (Motor Vehicle Parts or Accessories)	<UNKNOWN>	5/20/2018	P2
---	---	-----------	-----------	----

SPA2EG

C	ASSAULT - 4D (Weapon Involved)	1200 W FREDERICK AVE	5/21/2018	P1
C	ASSAULT-2D	1600 W SHANNON AVE	5/20/2018	P1
C	ASSAULT-2D	700 W KNOX AVE	5/26/2018	P1
C	BURGLARY 1D GARAGE	1800 W CARLISLE AVE	5/24/2018	P2
C	BURGLARY-RESIDENTIAL	1000 W MANSFIELD AVE	5/21/2018	P2
C	RAPE-2ND (RAPE)		5/21/2018	P8
C	RAPE-2ND (RAPE)		5/25/2018	P2
C	THEFT OF MOTOR VEHICLE	300 W MISSION AVE	5/22/2018	P1
C	THEFT OF MOTOR VEHICLE	700 W SHANNON AVE	5/23/2018	P2
C	THEFT OF MOTOR VEHICLE	1400 N LINCOLN ST	5/23/2018	P1
C	THEFT OF MOTOR VEHICLE	1700 W YORK AVE	5/24/2018	P1
C	THEFT-2D (All Other Thefts)	1600 W NORTHWEST BLVD	5/21/2018	P2
C	THEFT-2D (From Motor Vehicle)	2900 N DIVISION ST	5/21/2018	P2
C	THEFT-2D (From Motor Vehicle)	100 W MONTGOMERY AVE	5/22/2018	P2
C	THEFT-3D (All Other Thefts)	1500 W EUCLID AVE	5/21/2018	P2
C	THEFT-3D (All Other Thefts)	800 W INDIANA AVE	5/24/2018	P2
C	THEFT-3D (All Other Thefts)	W NORTHWEST BLVD / N BELT ST	5/26/2018	P2
C	THEFT-3D (From Motor Vehicle)	900 W FREDERICK AVE	5/21/2018	P2
C	THEFT-3D (From Motor Vehicle)	2600 N MADISON ST	5/21/2018	P2
C	THEFT-3D (From Motor Vehicle)	200 W CLEVELAND AVE	5/26/2018	P2
C	THEFT-3D (Shoplifting)	700 W BOONE AVE	5/20/2018	P2
C	THEFT-CITY (From Building)	3000 N DIVISION ST	5/21/2018	P8
C	VEHICLE PROWLING-2D/No Theft	2500 N HOWARD ST	5/26/2018	P2

SPA2RS

C	THEFT-2D (From Motor Vehicle)	100 W NORTH RIVER DR	5/21/2018	P2
C	THEFT-3D (From Building)	1100 N MONROE ST	5/20/2018	P2
C	THEFT-3D (From Building)	900 N MONROE ST	5/21/2018	P2
C	THEFT-3D (From Building)	1100 N MONROE ST	5/23/2018	P2
C	THEFT-3D (From Motor Vehicle)	300 W NORTH RIVER DR	5/24/2018	P2

SPA2WC

C	BURGLARY 1D RESIDENTIAL	700 N SUMMIT BLVD	5/25/2018	P1
C	BURGLARY 2D FENCED AREA	1200 N CEDAR ST	5/24/2018	P2
A	BURGLARY 2D GARAGE	2000 W MALLON AVE	5/22/2018	P1
C	BURGLARY 2D GARAGE	1700 W COLLEGE AVE	5/22/2018	P2
C	BURGLARY-RESIDENTIAL	2700 W COLLEGE AVE	5/25/2018	P2

A/C	Offense Statute	Address	Reported Date	Dist
C	RAPE-2ND (RAPE)		5/25/2018	P1
C	THEFT OF MOTOR VEHICLE	W BROADWAY AVE / N NETTLETON ST	5/25/2018	P2
C	THEFT-2D (All Other Thefts)	1200 N CEDAR ST	5/24/2018	P2
C	THEFT-3D (All Other Thefts)	1200 N MADISON ST	5/21/2018	P4
C	THEFT-3D (All Other Thefts)	N ASH ST / W INDIANA AVE	5/22/2018	P2
C	THEFT-3D (All Other Thefts)	2700 W SINTO AVE	5/22/2018	P2
C	THEFT-3D (All Other Thefts)	2600 W MAXWELL AVE	5/26/2018	P2
C	THEFT-3D (From Building)	1200 N EVERGREEN ST	5/23/2018	P2
C	THEFT-3D (From Building)	2700 W SINTO AVE	5/26/2018	P2
C	THEFT-3D (From Motor Vehicle)	1400 W DEAN AVE	5/21/2018	P2
C	THEFT-3D (From Motor Vehicle)	2200 W MILFORD PL	5/22/2018	P2
C	THEFT-3D (From Motor Vehicle)	2800 W DEAN AVE	5/22/2018	P2
C	THEFT-3D (From Motor Vehicle)	1700 W GARDNER AVE	5/23/2018	P2
C	THEFT-3D (From Motor Vehicle)	2000 W MALLON AVE	5/23/2018	P2
C	THEFT-3D (From Motor Vehicle)	2200 W GARDNER AVE	5/23/2018	P2
C	THEFT-3D (From Motor Vehicle)	1900 W MALLON AVE	5/23/2018	P2
A	THEFT-3D (From Motor Vehicle)	2400 W BOONE AVE	5/23/2018	P2
C	THEFT-3D (From Motor Vehicle)	1900 W DEAN AVE	5/23/2018	P2
C	THEFT-3D (From Motor Vehicle)	2200 W DEAN AVE	5/24/2018	P2
C	THEFT-3D (From Motor Vehicle)	1600 W AUGUSTA AVE	5/25/2018	P2
C	THEFT-3D (From Motor Vehicle)	1900 W DEAN AVE	5/26/2018	P2
C	THEFT-3D (Shoplifting)	1200 W SUMMIT PKWY	5/24/2018	P2
C	THEFT-CITY (Shoplifting)	1000 W SUMMIT PKWY	5/22/2018	P1
C	VEHICLE PROWLING-2D/From Motor Vehicle	1900 W MALLON AVE	5/23/2018	P2

SPA2WH

C	THEFT-CITY (From Building)	2800 W ELLIOTT DR	5/21/2018	P1
---	----------------------------	-------------------	-----------	----

POLICE SUMMARY - Ending: Saturday, May 26, 2018



NE - Neva-Wood District (P3)

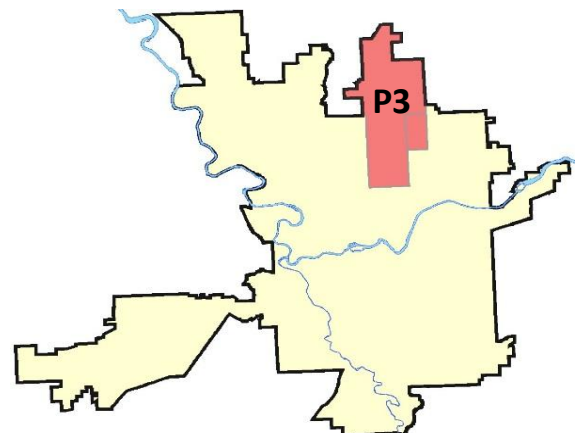
Preliminary IBR Counts

NIBRS Categories (Part 1 Selected)		7 Day Comparison			28 Day Comparison			YTD Comparison		
		Current	Prior	Percent	Current	Prior	Percent	Current	Prior	Percent
Violent	Criminal Homicide	0	0		0	0		1	1	0.00%
	Rape	3	3	0.00%	8	4	100.00%	21	9	133.33%
	Robbery - Commercial	0	0		0	2	-100.00%	9	12	-25.00%
	Robbery - Person	0	0		3	2	50.00%	13	9	44.44%
	Aggravated Assault - Non DV	2	5	-60.00%	13	10	30.00%	56	23	143.48%
	Aggravated Assault - DV	1	4	-75.00%	9	9	0.00%	33	25	32.00%
Violent Total:		6	12	-50.00%	33	27	22.22%	133	79	68.35%
Property	Burglary - Residential	3	4	-25.00%	10	10	0.00%	60	90	-33.33%
	Burglary Garage	2	3	-33.33%	7	13	-46.15%	45	38	18.42%
	Burglary Commercial	1	1	0.00%	4	5	-20.00%	20	30	-33.33%
	Larceny	54	47	14.89%	211	227	-7.05%	1277	1233	3.57%
	Vehicle Theft	5	4	25.00%	21	16	31.25%	138	176	-21.59%
	Arson	0	0		0	0		4	0	
Property Total:		65	59	10.17%	253	271	-6.64%	1544	1567	-1.47%
Preliminary Part 1 Crime Totals:		71	71	0.00%	286	298	-4.03%	1677	1646	1.88%
Current 7 Day Period:		5/20/2018 - 5/26/2018			Prior 7 Day Period:		5/13/2018 - 5/19/2018			
Current 28 Day Period:		4/29/2018 - 5/26/2018			Prior 28 Day Period:		4/1/2018 - 4/28/2018			
Current YTD Day Period:		1/1/2018 - 5/26/2018			Prior YTD Period:		1/1/2017 - 5/26/2017			

Prepared by SPD Crime Analysis Office - Tuesday, May 29, 2018

NOTE: SPD moved from UCR to the NIBRS reporting standard on 10/4/16 following the transition to a new RMS System. [Numbers on CompStat reports prior to this date should not be used as a comparison to those on this report.](#) Additional info on these reporting standards can be found on the FBI website: <https://ucr.fbi.gov/nibrs-overview>

This chart represents Preliminary counts of selected crime categories from Police Case Reports. Full statistical analysis to determine the confidence level of this data has not been performed. The % change columns on the preliminary counts differ from the percentage change on the NIBRS crime report, sometimes significantly. The CompStat report is designed for operational use and includes only selected NIBRS categories and coding less complex than full NIBRS rules. Official statistics for these and other NIBRS categories can be found on WASPC & FBI websites once available.



Sunday - Saturday

NE - Neva-Wood District (P3)

5/20/2018 TO 5/26/2018



A/C	Offense Statute	Address	Reported Date	Dist
SPB3NL				
C	ASSAULT OF A CHILD-2D	7000 N WISCOMB ST	5/25/2018	P3
C	ASSAULT-2D	300 E EVERETT AVE	5/24/2018	P4
C	BURGLARY 2D COMMERCIAL	4700 N DIVISION ST	5/21/2018	P3
C	BURGLARY 2D GARAGE	300 E WEILE AVE	5/20/2018	P3
C	BURGLARY 2D GARAGE	200 E EVERETT AVE	5/24/2018	P3
C	BURGLARY-RESIDENTIAL	1300 E BROAD AVE	5/25/2018	P4
C	RAPE-2ND (RAPE)		5/23/2018	P3
C	RAPE-2ND (RAPE)		5/26/2018	P4
C	RAPE-3D (RAPE)		5/26/2018	P4
C	RETAIL THEFT W/ SPECIAL CIRCUMSTANCES	4700 N DIVISION ST	5/21/2018	P3
C	THEFT OF MOTOR VEHICLE	7300 N STANDARD ST	5/21/2018	P3
C	THEFT OF MOTOR VEHICLE	200 E GLASS AVE	5/23/2018	P3
C	THEFT OF MOTOR VEHICLE	6200 N DIVISION ST	5/24/2018	P4
C	THEFT OF MOTOR VEHICLE	1300 E BROAD AVE	5/25/2018	P4
C	THEFT OF MOTOR VEHICLE	200 E WEDGEWOOD AVE	5/25/2018	P4
C	THEFT-1D (From Building)	0 E BRIDGEPORT AVE	5/22/2018	P3
C	THEFT-1D (Pocket Picking)	5800 N DIVISION ST	5/22/2018	P3
C	THEFT-2D (From Building)	7600 N DIVISION ST	5/22/2018	P3
C	THEFT-2D (From Building)	9200 N COLTON ST	5/26/2018	P3
C	THEFT-2D (From Motor Vehicle)	1600 E DEVOE LN	5/24/2018	P3
C	THEFT-2D (From Motor Vehicle)	600 E LACROSSE AVE	5/24/2018	P3
C	THEFT-2D (From Motor Vehicle)	4700 N DIVISION ST	5/24/2018	P3
C	THEFT-2D (From Motor Vehicle)	1300 E EMPIRE AVE	5/24/2018	P3
C	THEFT-2D (From Motor Vehicle)	9600 N NEWPORT HWY	5/26/2018	P3
C	THEFT-2D (Shoplifting)	500 E FRANCIS AVE	5/24/2018	P3
C	THEFT-3D (All Other Thefts)	9200 N COLTON ST	5/20/2018	P3
C	THEFT-3D (All Other Thefts)	7400 N DIVISION ST	5/21/2018	P3
C	THEFT-3D (All Other Thefts)	N DIVISION ST / E CENTRAL AVE	5/21/2018	P3
C	THEFT-3D (All Other Thefts)	N LIDGERWOOD ST / E EVERETT AVE	5/21/2018	P3
C	THEFT-3D (All Other Thefts)	9200 N COLTON ST	5/25/2018	P3
C	THEFT-3D (All Other Thefts)	1300 E HOFFMAN AVE	5/26/2018	P3
C	THEFT-3D (From Building)	6600 N DIVISION ST	5/23/2018	P2
C	THEFT-3D (From Building)	6000 N WISCOMB ST	5/23/2018	P3
C	THEFT-3D (From Building)	900 E EMPIRE AVE	5/24/2018	P3
C	THEFT-3D (From Building)	6500 N NEVADA ST	5/25/2018	P3
A	THEFT-3D (From Motor Vehicle)	800 E COURTLAND AVE	5/20/2018	P3
C	THEFT-3D (From Motor Vehicle)	1100 E DALTON AVE	5/20/2018	P3
A	THEFT-3D (From Motor Vehicle)	500 E GARLAND AVE	5/21/2018	P3

For protection of victim privacy, the entire address on sexual assault crimes has been redacted.

A/C	Offense Statute	Address	Reported Date	Dist
A	THEFT-3D (From Motor Vehicle)	600 E HOLLAND AVE	5/22/2018	P3
C	THEFT-3D (From Motor Vehicle)	200 E WEDGEWOOD AVE	5/23/2018	P3
C	THEFT-3D (Shoplifting)	10100 N NEWPORT HWY	5/20/2018	P3
C	THEFT-3D (Shoplifting)	900 E WELLESLEY AVE	5/21/2018	P3
C	THEFT-3D (Shoplifting)	6900 N DIVISION ST	5/21/2018	P3
C	THEFT-3D (Shoplifting)	4700 N DIVISION ST	5/23/2018	P3
C	THEFT-3D (Shoplifting)	0 E EMPIRE AVE	5/23/2018	P3
C	THEFT-3D (Shoplifting)	6700 N DIVISION ST	5/24/2018	P3
C	THEFT-3D (Shoplifting)	5600 N DIVISION ST	5/24/2018	P3
C	THEFT-3D (Shoplifting)	4700 N DIVISION ST	5/24/2018	P3
C	THEFT-3D (Shoplifting)	4700 N DIVISION ST	5/24/2018	P3
C	THEFT-3D (Shoplifting)	4700 N DIVISION ST	5/25/2018	P3
C	THEFT-3D (Shoplifting)	4700 N DIVISION ST	5/25/2018	P3
C	THEFT-3D (Shoplifting)	4700 N DIVISION ST	5/26/2018	P3
C	THEFT-3D (Shoplifting)	6500 N NEVADA ST	5/26/2018	P3
C	THEFT-3D (Shoplifting)	4700 N DIVISION ST	5/26/2018	P3
C	THEFT-CITY (Shoplifting)	10100 N NEWPORT HWY	5/20/2018	P1
C	THEFT-CITY (Shoplifting)	4700 N DIVISION ST	5/21/2018	P3
C	THEFT-CITY (Shoplifting)	4700 N DIVISION ST	5/23/2018	P3
C	THEFT-CITY (Shoplifting)	6700 N DIVISION ST	5/24/2018	P3
C	THEFT-CITY (Shoplifting)	6500 N NEVADA ST	5/24/2018	P3
C	THEFT-CITY (Shoplifting)	4700 N DIVISION ST	5/25/2018	P3
C	THEFT-CITY (Shoplifting)	4700 N DIVISION ST	5/26/2018	P3
C	THEFT-CITY (Shoplifting)	6500 N NEVADA ST	5/26/2018	P3
C	THEFT-CITY (Shoplifting)	6500 N NEVADA ST	5/26/2018	P3
C	VEHICLE PROWLING-2D/From Motor Vehicle	200 E LIBERTY AVE	5/22/2018	P3
C	VEHICLE PROWLING-2D/Theft of Motor Vehicle Parts or Acce	7300 N STANDARD ST	5/21/2018	P3
C	WEAPON(INTIMIDATE WITH)	800 E PROVIDENCE AVE	5/21/2018	P4

SPB3WH

C	BURGLARY-RESIDENTIAL	1500 E DALKE AVE	5/20/2018	P4
C	BURGLARY-RESIDENTIAL	1700 E WABASH AVE	5/25/2018	P4
C	THEFT-3D (All Other Thefts)	1500 E CROWN AVE	5/25/2018	P3
A	THEFT-3D (From Motor Vehicle)	1700 E BROAD AVE	5/24/2018	P3
C	THEFT-3D (Motor Vehicle Parts or Accessories)	1600 E WELLESLEY AVE	5/22/2018	P2

POLICE SUMMARY - Ending: Saturday, May 26, 2018



NE - Northeast District (P4)

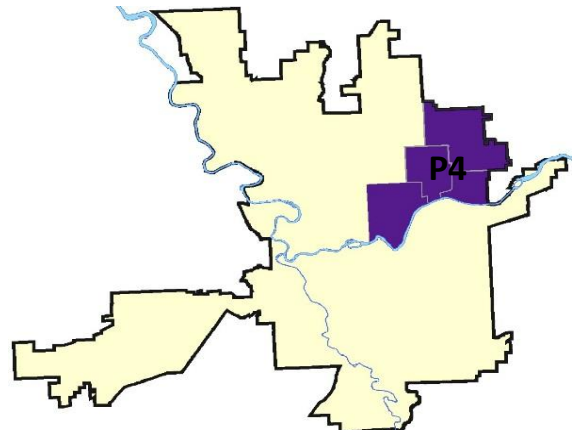
Preliminary IBR Counts

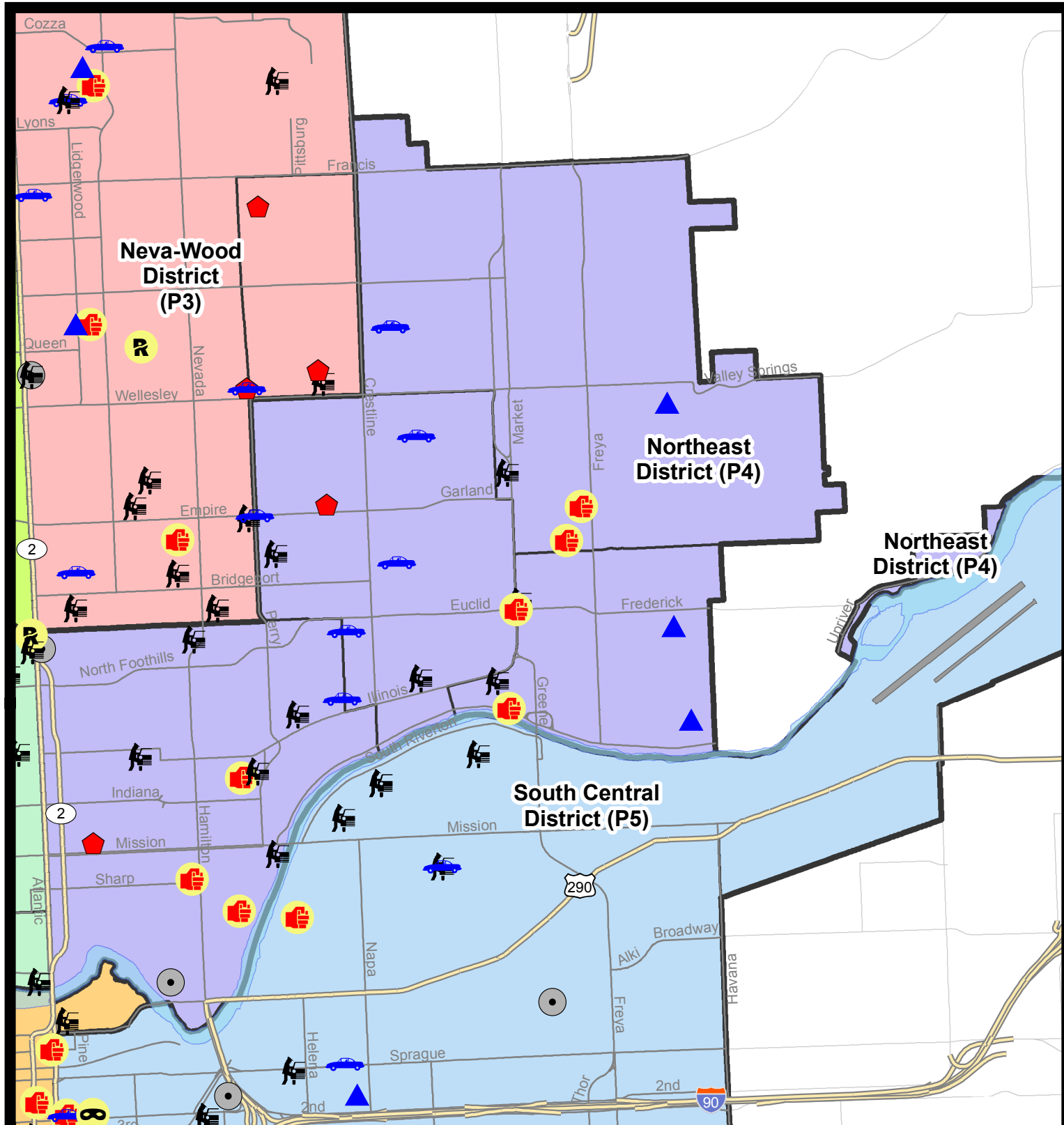
NIBRS Categories (Part 1 Selected)		7 Day Comparison			28 Day Comparison			YTD Comparison		
		Current	Prior	Percent	Current	Prior	Percent	Current	Prior	Percent
Violent	Criminal Homicide	0	0		0	0		0	1	-100.00%
	Rape	0	3	-100.00%	5	2	150.00%	21	19	10.53%
	Robbery - Commercial	0	0		0	1	-100.00%	4	9	-55.56%
	Robbery - Person	0	1	-100.00%	2	1	100.00%	10	9	11.11%
	Aggravated Assault - Non DV	6	4	50.00%	10	8	25.00%	41	22	86.36%
	Aggravated Assault - DV	1	3	-66.67%	6	5	20.00%	34	20	70.00%
Violent Total:		7	11	-36.36%	23	17	35.29%	110	80	37.50%
Property	Burglary - Residential	2	6	-66.67%	15	13	15.38%	65	54	20.37%
	Burglary Garage	3	2	50.00%	7	9	-22.22%	29	26	11.54%
	Burglary Commercial	2	2	0.00%	5	4	25.00%	25	24	4.17%
	Larceny	30	33	-9.09%	134	111	20.72%	628	614	2.28%
	Vehicle Theft	7	9	-22.22%	33	13	153.85%	126	120	5.00%
	Arson	0	1	-100.00%	1	1	0.00%	6	1	500.00%
Property Total:		44	53	-16.98%	195	151	29.14%	879	839	4.77%
Preliminary Part 1 Crime Totals:		51	64	-20.31%	218	168	29.76%	989	919	7.62%
Current 7 Day Period:		5/20/2018 - 5/26/2018			Prior 7 Day Period:		5/13/2018 - 5/19/2018			
Current 28 Day Period:		4/29/2018 - 5/26/2018			Prior 28 Day Period:		4/1/2018 - 4/28/2018			
Current YTD Day Period:		1/1/2018 - 5/26/2018			Prior YTD Period:		1/1/2017 - 5/26/2017			

Prepared by SPD Crime Analysis Office - Tuesday, May 29, 2018

NOTE: SPD moved from UCR to the NIBRS reporting standard on 10/4/16 following the transition to a new RMS System. [Numbers on CompStat reports prior to this date should not be used as a comparison to those on this report.](#) Additional info on these reporting standards can be found on the FBI website: <https://ucr.fbi.gov/nibrs-overview>

This chart represents Preliminary counts of selected crime categories from Police Case Reports. Full statistical analysis to determine the confidence level of this data has not been performed. The % change columns on the preliminary counts differ from the percentage change on the NIBRS crime report, sometimes significantly. The CompStat report is designed for operational use and includes only selected NIBRS categories and coding less complex than full NIBRS rules. Official statistics for these and other NIBRS categories can be found on WASPC & FBI websites once available.





City of Spokane
Northeast District (P4)
Selected
Crime Codes
2018-05-20 to 2018-05-26
 Prepared By:
 Crime Analysis Unit
 Spokane Police Department

Legend

NIBRS Events



Criminal Homicide



Rape



Robbery Commercial



Robbery Person



Aggravated Assault



Burglary Residential



Burglary Commercial



Burglary Garage



Burglary Commercial



Vehicle Prowling



Vehicle Theft



Arson



Cases Represent LERMS Crime Codes
 Points may indicate multiple events
 Note: Veh Prowl is only Larceny displayed

For Additional Information on
 Incidents pertaining to an
 Area, Trend, or Pattern
 Contact Information Analysis

0 0.2 0.4 0.8 Miles



THIS IS NOT A LEGAL DOCUMENT:
 The information shown on this map is compiled
 from various sources and is subject to constant
 revision. Information shown on this map should
 not be used to determine the location of facilities
 in relationship to property lines, section lines,
 streets, etc.

Sunday - Saturday

NE - Northeast District (P4)

5/20/2018 TO 5/26/2018



<u>A/C</u>	<u>Offense Statute</u>	<u>Address</u>	<u>Reported Date</u>	<u>Dist</u>
<u>SPB4BE</u>				
C	BURGLARY-RESIDENTIAL	3900 N MAGNOLIA ST	5/24/2018	P4
C	MAIL THEFT (All Others)	2300 E WELLESLEY AVE	5/25/2018	P4
C	THEFT OF MOTOR VEHICLE	2400 E LONGFELLOW AVE	5/25/2018	P4
C	THEFT OF MOTOR VEHICLE	E EMPIRE AVE / N PERRY ST	5/26/2018	P4
C	THEFT OF MOTOR VEHICLE	1900 E FAIRVIEW AVE	5/26/2018	P4
C	THEFT OF MOTOR VEHICLE	2200 E COURTLAND AVE	5/26/2018	P4
C	THEFT-2D (From Building)	2600 E CLEVELAND AVE	5/24/2018	P4
C	THEFT-2D (From Motor Vehicle)	2600 N ALTAMONT ST	5/26/2018	P4
C	THEFT-3D (All Other Thefts)	2200 E NORTH CRESCENT AVE	5/22/2018	P4
C	THEFT-3D (All Other Thefts)	3900 N CRESTLINE ST	5/23/2018	P2
C	THEFT-3D (All Other Thefts)	4000 N COOK ST	5/23/2018	P4
C	THEFT-3D (All Other Thefts)	3900 N MAGNOLIA ST	5/24/2018	P4
C	THEFT-3D (From Building)	2200 E EMPIRE AVE	5/20/2018	P4
C	VEHICLE PROWLING-2D/From Motor Vehicle	1500 E GLASS AVE	5/23/2018	P4
<u>SPB4HI</u>				
C	ASSAULT-2D	3500 E EMPIRE AVE	5/22/2018	P4
C	BURGLARY 2D GARAGE	4100 E PRINCETON AVE	5/25/2018	P4
C	MAIL THEFT (All Others)	4800 N LEE ST	5/21/2018	P4
C	THEFT-3D (From Motor Vehicle)	4000 N MARKET ST	5/24/2018	P4
C	THEFT-3D (Motor Vehicle Parts or Accessories)	2800 E JOSEPH AVE	5/24/2018	P4
C	THEFT-CITY (From Building)	4700 N NELSON ST	5/21/2018	P4
C	TMVWOP-2D	5100 N STONE ST	5/26/2018	P4
C	TMVWOP-2D	5100 N STONE ST	5/26/2018	P4
C	WEAPON(INTIMIDATE WITH)	3400 E GLASS AVE	5/26/2018	P4
<u>SPB4LO</u>				
C	ASSAULT - 4D (Weapon Involved)	1100 N SUPERIOR ST	5/24/2018	P4
C	ASSAULT-2D	2000 N MORTON ST	5/20/2018	P2
C	ASSAULT-2D	800 E SHARP AVE	5/24/2018	P2
C	BURGLARY 2D COMMERCIAL	700 N CINCINNATI ST	5/20/2018	P2
A	BURGLARY 2D COMMERCIAL	2900 N DIVISION ST	5/21/2018	P4
C	BURGLARY-RESIDENTIAL	1600 N LIDGERWOOD ST	5/22/2018	P2
C	MAIL THEFT (From a Building)	0 E MISSION AVE	5/21/2018	P4
C	THEFT OF MOTOR VEHICLE	2500 N NAPA ST	5/25/2018	P4
C	THEFT-1D (All Other Thefts)	1100 N SUPERIOR ST	5/23/2018	P4
C	THEFT-2D (All Other Thefts)	1600 N RUBY ST	5/21/2018	P2
C	THEFT-2D (All Other Thefts)	800 N RUBY PL	5/23/2018	P4
C	THEFT-3D (All Other Thefts)	900 E MISSION AVE	5/25/2018	P4

For protection of victim privacy, the entire address on sexual assault crimes has been redacted.

A/C	Offense Statute	Address	Reported Date	Dist
C	THEFT-3D (From Building)	900 E MISSION AVE	5/22/2018	P4
C	THEFT-3D (From Motor Vehicle)	1300 E ERMINA AVE	5/21/2018	P4
C	THEFT-3D (From Motor Vehicle)	2400 N MADELIA ST	5/21/2018	P4
C	THEFT-3D (From Motor Vehicle)	2100 N STANDARD ST	5/22/2018	P2
A	THEFT-3D (From Motor Vehicle)	2900 N HAMILTON ST	5/23/2018	P4
C	THEFT-3D (From Motor Vehicle)	1400 E MISSION AVE	5/24/2018	P4
C	THEFT-3D (Motor Vehicle Parts or Accessories)	2900 N HAMILTON ST	5/23/2018	P4
C	THEFT-3D (Shoplifting)	2000 N HAMILTON ST	5/24/2018	P4
C	THEFT-3D (Shoplifting)	2400 N DIVISION ST	5/25/2018	P4

SPB4MI

C	ASSAULT-2D	3000 E UPRIVER DR	5/22/2018	P4
C	BURGLARY 2D GARAGE	4200 E MONTGOMERY AVE	5/24/2018	P4
C	BURGLARY 2D GARAGE	4100 E FAIRVIEW AVE	5/26/2018	P4
C	HARASSMENT (Weapon Involved)	N MARKET ST / E EUCLID AVE	5/25/2018	P4
C	THEFT-3D (From Motor Vehicle)	2600 N MARKET ST	5/21/2018	P2
C	THEFT-3D (From Motor Vehicle)	3200 N MARKET ST	5/24/2018	P4
C	THEFT-3D (Motor Vehicle Parts or Accessories)	2600 N MARKET ST	5/21/2018	P2

SPOKANE POLICE DEPARTMENT



SOUTH **Police Service Area**

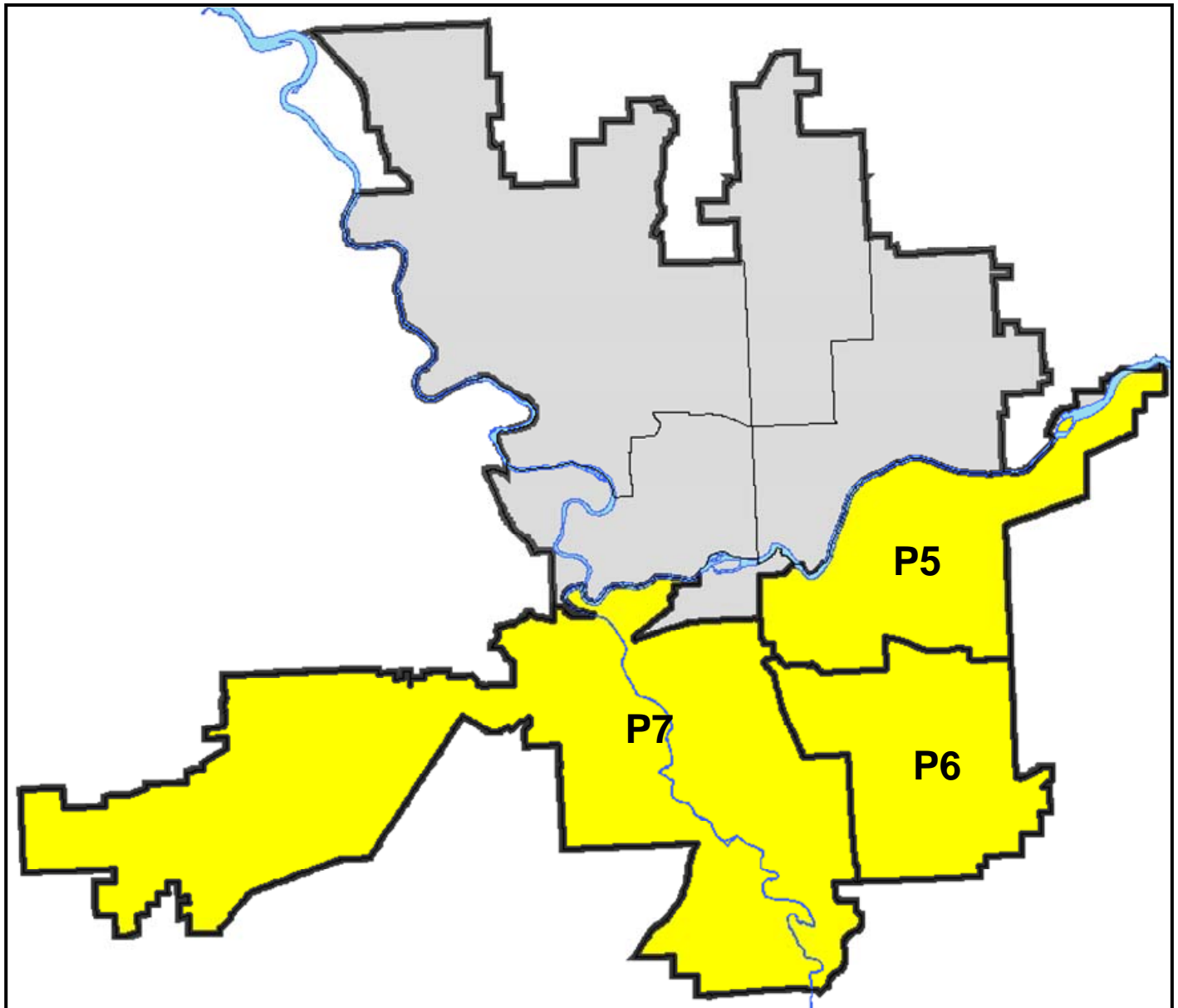
PSA Commander

Captain Tracie Meidl

South Central District (P5)

Southeast District (P6)

Southwest District (P7)



POLICE SUMMARY - Ending: Saturday, May 26, 2018

SOUTH PRECINCT (P5, P6, and P7)



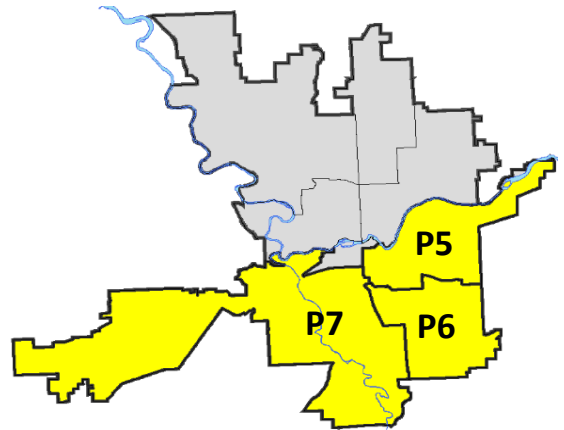
Preliminary IBR Counts

NIBRS Categories (Part 1 Selected)		7 Day Comparison			28 Day Comparison			YTD Comparison		
		Current	Prior	Percent	Current	Prior	Percent	Current	Prior	Percent
Violent	Criminal Homicide	0	0		0	1	-100.00%	1	0	
	Rape	1	1	0.00%	4	6	-33.33%	29	29	0.00%
	Robbery - Commercial	0	0		0	0		5	3	66.67%
	Robbery - Person	1	2	-50.00%	5	4	25.00%	19	25	-24.00%
	Aggravated Assault - Non DV	4	2	100.00%	14	14	0.00%	65	50	30.00%
	Aggravated Assault - DV	1	4	-75.00%	9	11	-18.18%	50	42	19.05%
Violent Total:		7	9	-22.22%	32	36	-11.11%	169	149	13.42%
Property	Burglary - Residential	7	4	75.00%	22	32	-31.25%	153	150	2.00%
	Burglary Garage	5	1	400.00%	14	13	7.69%	60	77	-22.08%
	Burglary Commercial	3	1	200.00%	12	9	33.33%	47	51	-7.84%
	Larceny	66	71	-7.04%	282	227	24.23%	1176	1391	-15.46%
	Vehicle Theft	8	10	-20.00%	40	43	-6.98%	204	266	-23.31%
	Arson	1	0		1	0		4	4	0.00%
Property Total:		90	87	3.45%	371	324	14.51%	1644	1939	-15.21%
Preliminary Part 1 Crime Totals:		97	96	1.04%	403	360	11.94%	1813	2088	-13.17%
Current 7 Day Period:		5/20/2018 - 5/26/2018			Prior 7 Day Period:		5/13/2018 - 5/19/2018			
Current 28 Day Period:		4/29/2018 - 5/26/2018			Prior 28 Day Period:		4/1/2018 - 4/28/2018			
Current YTD Day Period:		1/1/2018 - 5/26/2018			Prior YTD Period:		1/1/2017 - 5/26/2017			

Prepared by SPD Crime Analysis Office - Tuesday, May 29, 2018

NOTE: SPD moved from UCR to the NIBRS reporting standard on 10/4/16 following the transition to a new RMS System. [Numbers on CompStat reports prior to this date should not be used as a comparison to those on this report.](#) Additional info on these reporting standards can be found on the FBI website: <https://ucr.fbi.gov/nibrs-overview>

This chart represents Preliminary counts of selected crime categories from Police Case Reports. Full statistical analysis to determine the confidence level of this data has not been performed. The % change columns on the preliminary counts differ from the percentage change on the NIBRS crime report, sometimes significantly. The CompStat report is designed for operational use and includes only selected NIBRS categories and coding less complex than full NIBRS rules. Official statistics for these and other NIBRS categories can be found on WASPC & FBI websites once available.



POLICE SUMMARY - Ending: Saturday, May 26, 2018



SE - South Central District (P5)

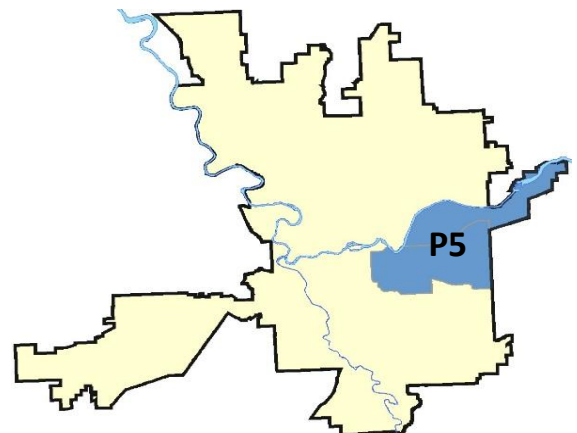
Preliminary IBR Counts

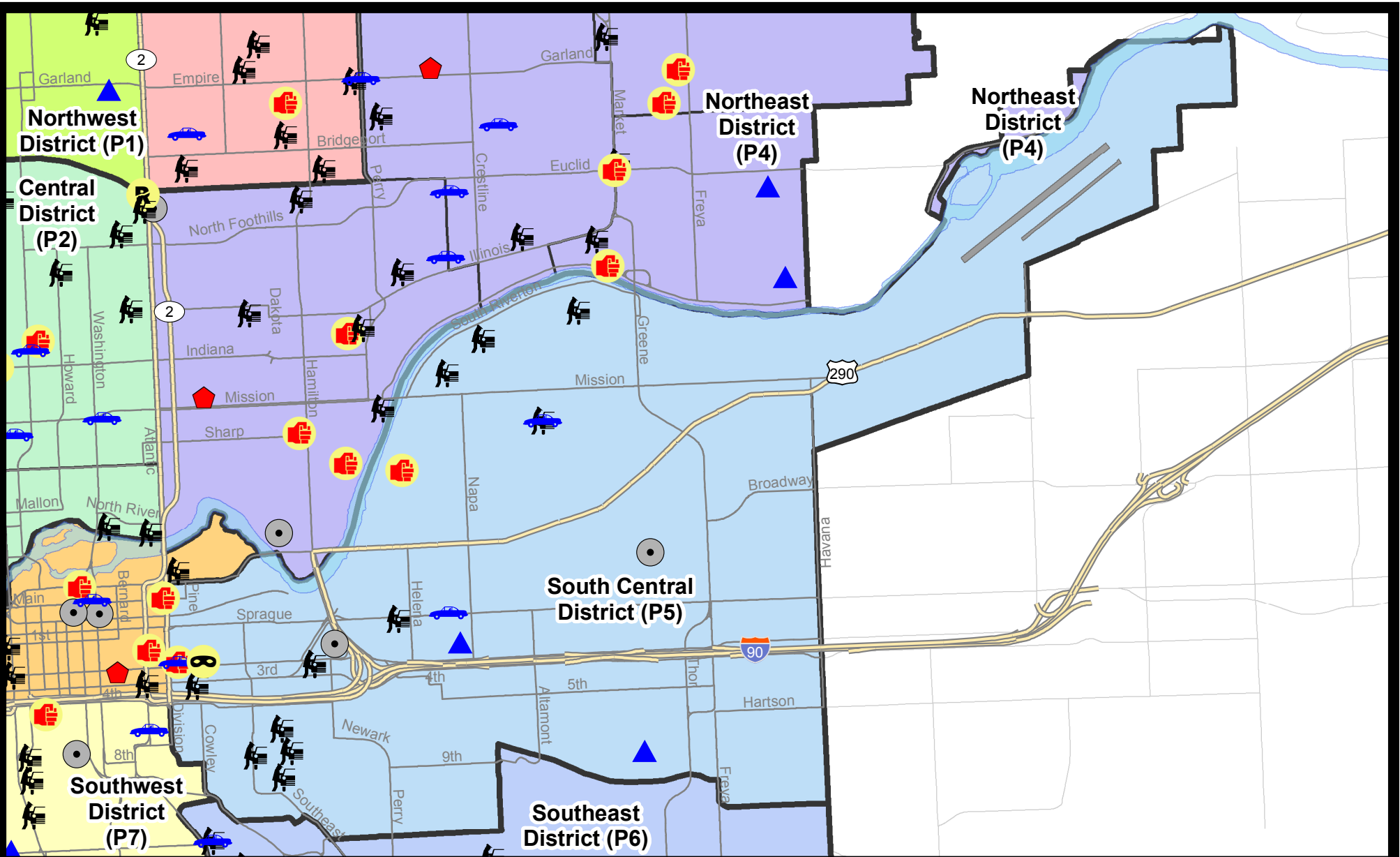
NIBRS Categories (Part 1 Selected)		7 Day Comparison			28 Day Comparison			YTD Comparison		
		Current	Prior	Percent	Current	Prior	Percent	Current	Prior	Percent
Violent	Criminal Homicide	0	0		0	1	-100.00%	1	0	
	Rape	0	1	-100.00%	1	1	0.00%	11	13	-15.38%
	Robbery - Commercial	0	0		0	0		3	1	200.00%
	Robbery - Person	1	1	0.00%	3	0		6	14	-57.14%
	Aggravated Assault - Non DV	2	1	100.00%	8	5	60.00%	29	23	26.09%
	Aggravated Assault - DV	0	3	-100.00%	5	4	25.00%	21	16	31.25%
Violent Total:		3	6	-50.00%	17	11	54.55%	71	67	5.97%
Property	Burglary - Residential	2	2	0.00%	9	16	-43.75%	58	62	-6.45%
	Burglary Garage	2	0		5	5	0.00%	20	10	100.00%
	Burglary Commercial	2	1	100.00%	7	4	75.00%	29	32	-9.38%
	Larceny	31	17	82.35%	98	91	7.69%	462	545	-15.23%
	Vehicle Theft	3	2	50.00%	12	18	-33.33%	81	141	-42.55%
	Arson	0	0		0	0		2	0	
Property Total:		40	22	81.82%	131	134	-2.24%	652	790	-17.47%
Preliminary Part 1 Crime Totals:		43	28	53.57%	148	145	2.07%	723	857	-15.64%
Current 7 Day Period:		5/20/2018 - 5/26/2018			Prior 7 Day Period:		5/13/2018 - 5/19/2018			
Current 28 Day Period:		4/29/2018 - 5/26/2018			Prior 28 Day Period:		4/1/2018 - 4/28/2018			
Current YTD Day Period:		1/1/2018 - 5/26/2018			Prior YTD Period:		1/1/2017 - 5/26/2017			

Prepared by SPD Crime Analysis Office - Tuesday, May 29, 2018

NOTE: SPD moved from UCR to the NIBRS reporting standard on 10/4/16 following the transition to a new RMS System. [Numbers on CompStat reports prior to this date should not be used as a comparison to those on this report.](#) Additional info on these reporting standards can be found on the FBI website: <https://ucr.fbi.gov/nibrs-overview>

This chart represents Preliminary counts of selected crime categories from Police Case Reports. Full statistical analysis to determine the confidence level of this data has not been performed. The % change columns on the preliminary counts differ from the percentage change on the NIBRS crime report, sometimes significantly. The CompStat report is designed for operational use and includes only selected NIBRS categories and coding less complex than full NIBRS rules. Official statistics for these and other NIBRS categories can be found on WASPC & FBI websites once available.




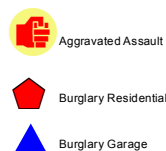



City of Spokane
South Central District (P5)
Selected
Crime Types
2018-05-20 to 2018-05-26

Prepared By:
Crime Analysis Unit
Spokane Police Department

Legend

NIBRS Events



Cases Represent LERMS Crime Codes
 Points may indicate multiple events
 Note: Veh Prowl is only Larceny category displayed



For Additional Information on Incidents
 pertaining to an Area, Trend, or Pattern
 Contact Information Analysis

0 0.2 0.4 0.6 0.8 1 Miles



THIS IS NOT A LEGAL DOCUMENT:
 The information shown on this map is compiled
 from various sources and is subject to constant
 revision. Information shown on this map should
 not be used to determine the location of facilities
 in relationship to property lines, section lines,
 streets, etc.

Sunday - Saturday

5/20/2018 TO 5/26/2018

SE - South Central District (P5)



<u>A/C</u>	<u>Offense Statute</u>	<u>Address</u>	<u>Reported Date</u>	<u>Dist</u>
<u>SPC5EC</u>				
C	BURGLARY 2D COMMERCIAL	100 S ARTHUR ST	5/20/2018	P6
C	BURGLARY 2D COMMERCIAL	3200 E FERRY AVE	5/26/2018	P6
C	BURGLARY 2D GARAGE	800 S GREENE ST	5/22/2018	P5
C	BURGLARY 2D GARAGE	1900 E PACIFIC AVE	5/25/2018	P5
C	BURGLARY-RESIDENTIAL	200 E 2ND AVE	5/22/2018	P6
C	BURGLARY-RESIDENTIAL	200 E 2ND AVE	5/23/2018	P8
C	MAIL THEFT (All Others)	1800 E 8TH AVE	5/24/2018	P5
C	ROBBERY 2D PERSON (NOT PURSE SNATCHING)	200 E 2ND AVE	5/21/2018	P8
C	THEFT OF MOTOR VEHICLE	1800 E SPRAGUE AVE	5/21/2018	P5
C	THEFT OF MOTOR VEHICLE	100 S DIVISION ST	5/23/2018	P8
C	THEFT-2D (From Building)	3600 E HARTSON AVE	5/25/2018	P5
C	THEFT-2D (From Motor Vehicle)	900 E 3RD AVE	5/21/2018	P5
C	THEFT-2D (From Motor Vehicle)	1500 E SPRAGUE AVE	5/21/2018	P5
C	THEFT-2D (From Motor Vehicle)	700 E HARTSON AVE	5/24/2018	P5
C	THEFT-2D (From Motor Vehicle)	900 E 3RD AVE	5/25/2018	P5
C	THEFT-3D (All Other Thefts)	4000 E 5TH AVE	5/21/2018	P5
C	THEFT-3D (All Other Thefts)	1900 E PACIFIC AVE	5/26/2018	P6
C	THEFT-3D (All Other Thefts)	2400 E 4TH AVE	5/26/2018	P5
C	THEFT-3D (From Building)	2200 E 7TH AVE	5/21/2018	P5
C	THEFT-3D (From Building)	2700 E PACIFIC AVE	5/23/2018	P5
C	THEFT-3D (From Building)	S HELENA ST / E 7TH AVE	5/24/2018	P5
C	THEFT-3D (From Building)	200 E 2ND AVE	5/26/2018	P5
C	THEFT-3D (From Motor Vehicle)	100 E 3RD AVE	5/20/2018	P5
C	THEFT-3D (From Motor Vehicle)	800 S SHERMAN ST	5/22/2018	P5
C	THEFT-3D (From Motor Vehicle)	700 S SCOTT ST	5/23/2018	P5
C	THEFT-3D (From Motor Vehicle)	700 E 9TH AVE	5/25/2018	P5
C	THEFT-3D (Motor Vehicle Parts or Accessories)	200 N CRESTLINE ST	5/24/2018	P5
C	THEFT-3D (Motor Vehicle Parts or Accessories)	E 1ST AVE / S DIVISION ST	5/24/2018	P8
C	THEFT-3D (Shoplifting)	400 S THOR ST	5/26/2018	P5
C	THEFT-CITY (Shoplifting)	400 S THOR ST	5/20/2018	P6
C	THEFT-CITY (Shoplifting)	4200 E SPRAGUE AVE	5/21/2018	P6
C	WEAPON(INTIMIDATE WITH)	100 S DIVISION ST	5/25/2018	P6
<u>SPC5GP</u>				
C	ASSAULT - 4D (Weapon Involved)	1000 N HELENA ST	5/23/2018	P6
A	BURGLARY 2D FENCED AREA	700 N STONE ST	5/25/2018	P5
A	THEFT OF MOTOR VEHICLE	2500 E SHARP AVE	5/23/2018	P6
C	THEFT-3D (All Other Thefts)	1900 E CATALDO AVE	5/22/2018	P5
C	THEFT-3D (All Other Thefts)	1900 E CATALDO AVE	5/24/2018	P5

For protection of victim privacy, the entire address on sexual assault crimes has been redacted.

A/C	Offense Statute	Address	Reported Date	Dist
C	THEFT-3D (All Other Thefts)	800 N CRESTLINE ST	5/24/2018	P5
C	THEFT-3D (From Motor Vehicle)	1800 E MARSHALL AVE	5/23/2018	P6
C	THEFT-3D (From Motor Vehicle)	2800 E SOUTH CRESCENT AVE	5/24/2018	P5
A	THEFT-3D (From Motor Vehicle)	2100 E MARSHALL AVE	5/24/2018	P5
C	THEFT-3D (From Motor Vehicle)	2100 E MARSHALL AVE	5/24/2018	P5
A	VEHICLE PROWLING-2D/No Theft	2500 E SHARP AVE	5/23/2018	P6

POLICE SUMMARY - Ending: Saturday, May 26, 2018



SE - Southeast District (P6)

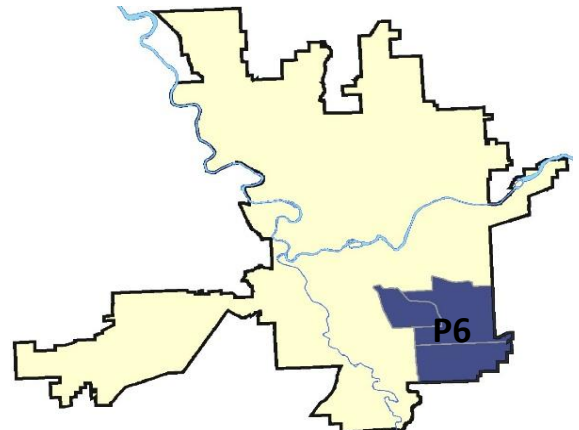
Preliminary IBR Counts

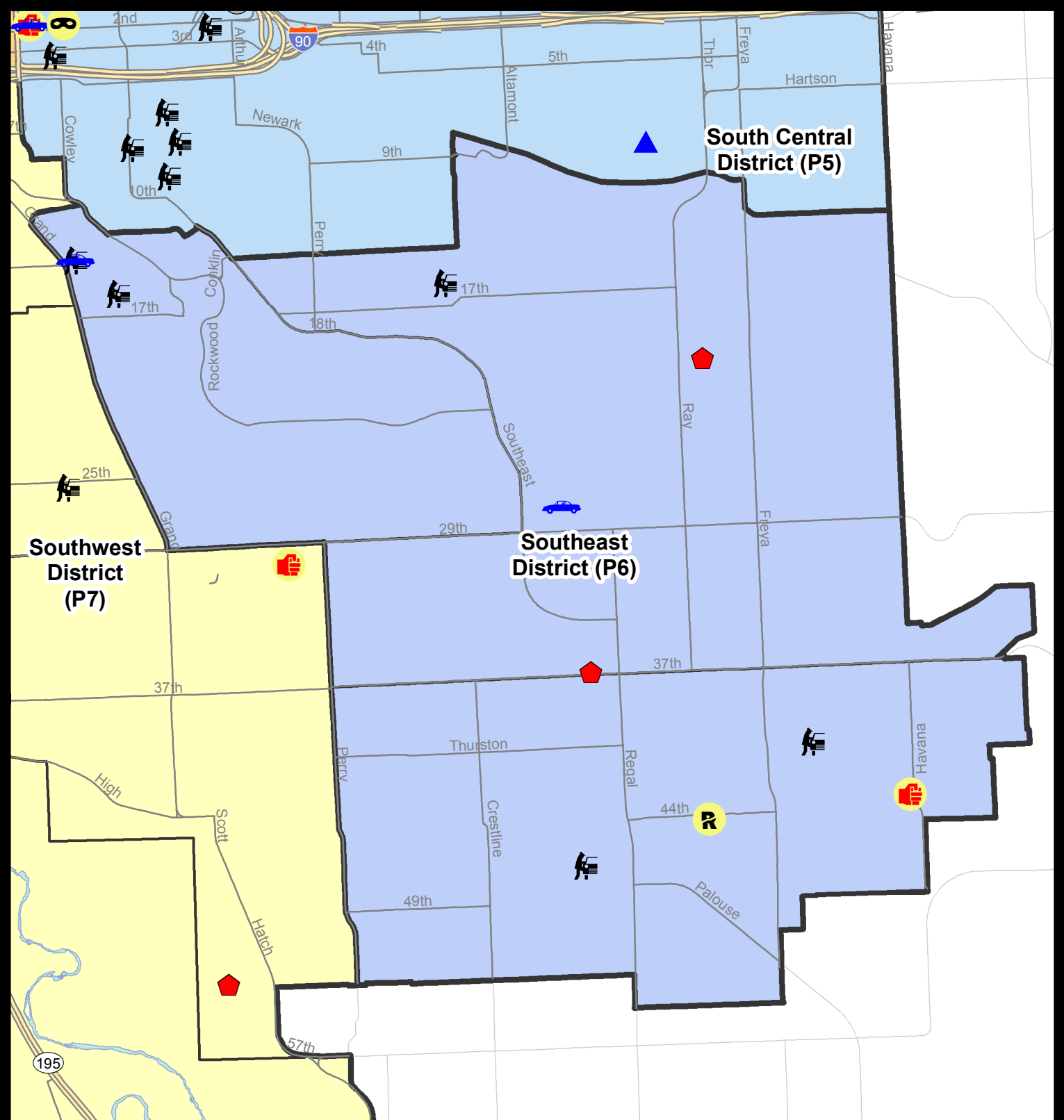
NIBRS Categories (Part 1 Selected)		7 Day Comparison			28 Day Comparison			YTD Comparison		
		Current	Prior	Percent	Current	Prior	Percent	Current	Prior	Percent
Violent	Criminal Homicide	0	0		0	0		0	0	
	Rape	1	0		1	2	-50.00%	8	7	14.29%
	Robbery - Commercial	0	0		0	0		1	1	0.00%
	Robbery - Person	0	0		0	1	-100.00%	3	7	-57.14%
	Aggravated Assault - Non DV	0	0		3	5	-40.00%	16	12	33.33%
	Aggravated Assault - DV	1	1	0.00%	4	5	-20.00%	13	11	18.18%
Violent Total:		2	1	100.00%	8	13	-38.46%	41	38	7.89%
Property	Burglary - Residential	2	1	100.00%	5	6	-16.67%	40	37	8.11%
	Burglary Garage	0	0		1	3	-66.67%	11	40	-72.50%
	Burglary Commercial	0	0		1	3	-66.67%	6	4	50.00%
	Larceny	9	18	-50.00%	59	50	18.00%	280	369	-24.12%
	Vehicle Theft	2	0		5	9	-44.44%	38	48	-20.83%
	Arson	0	0		0	0		1	1	0.00%
Property Total:		13	19	-31.58%	71	71	0.00%	376	499	-24.65%
Preliminary Part 1 Crime Totals:		15	20	-25.00%	79	84	-5.95%	417	537	-22.35%
Current 7 Day Period:		5/20/2018 - 5/26/2018			Prior 7 Day Period:		5/13/2018 - 5/19/2018			
Current 28 Day Period:		4/29/2018 - 5/26/2018			Prior 28 Day Period:		4/1/2018 - 4/28/2018			
Current YTD Day Period:		1/1/2018 - 5/26/2018			Prior YTD Period:		1/1/2017 - 5/26/2017			

Prepared by SPD Crime Analysis Office - Tuesday, May 29, 2018

NOTE: SPD moved from UCR to the NIBRS reporting standard on 10/4/16 following the transition to a new RMS System. [Numbers on CompStat reports prior to this date should not be used as a comparison to those on this report.](#) Additional info on these reporting standards can be found on the FBI website: <https://ucr.fbi.gov/nibrs-overview>

This chart represents Preliminary counts of selected crime categories from Police Case Reports. Full statistical analysis to determine the confidence level of this data has not been performed. The % change columns on the preliminary counts differ from the percentage change on the NIBRS crime report, sometimes significantly. The CompStat report is designed for operational use and includes only selected NIBRS categories and coding less complex than full NIBRS rules. Official statistics for these and other NIBRS categories can be found on WASPC & FBI websites once available.





City of Spokane
Southeast District (P6)
Selected
Crime Codes
2018-05-20 to 2018-05-26
Prepared By:
Crime Analysis Unit
Spokane Police Department

Legend

NIBRS Events



Criminal Homicide



Rape



Robbery Commercial



Robbery Person



Aggravated Assault



Burglary Residential



Burglary Garage



Burglary Commercial



Vehicle Prowling



Vehicle Theft



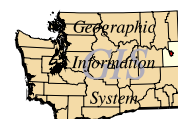
Arson



Cases Represent LERMS Crime Codes
Points may indicate multiple events
Note: Veh Prowl is only Larceny displayed

For Additional Information on
Incidents pertaining to an
Area, Trend, or Pattern
Contact Information Analysis

0 0.15 0.3 0.6 Miles



THIS IS NOT A LEGAL DOCUMENT:
 The information shown on this map is compiled from various sources and is subject to constant revision. Information shown on this map should not be used to determine the location of facilities in relationship to property lines, section lines, streets, etc.

Sunday - Saturday

SE - Southeast District (P6)

5/20/2018 TO 5/26/2018



<u>A/C</u>	<u>Offense Statute</u>	<u>Address</u>	<u>Reported Date</u>	<u>Dist</u>
<u>SPC6LH</u>				
C	BURGLARY 1D RESIDENTIAL	2700 E 37TH AVE	5/26/2018	P6
C	BURGLARY-RESIDENTIAL	3300 E CONGRESS AVE	5/25/2018	P6
C	THEFT OF MOTOR VEHICLE	2600 E 27TH AVE	5/25/2018	P6
C	THEFT-2D (From Building)	2800 E 29TH AVE	5/23/2018	P6
C	THEFT-3D (From Building)	3000 E 30TH AVE	5/24/2018	P6
C	THEFT-3D (From Motor Vehicle)	2000 E 16TH AVE	5/26/2018	P6
C	THEFT-3D (Shoplifting)	2900 E 29TH AVE	5/26/2018	P6
<u>SPC6RW</u>				
C	THEFT OF MOTOR VEHICLE	300 E 14TH AVE	5/25/2018	P6
C	THEFT-2D (From Motor Vehicle)	300 E 14TH AVE	5/25/2018	P6
C	THEFT-3D (All Other Thefts)	2300 S PITTSBURG ST	5/23/2018	P6
C	THEFT-3D (From Motor Vehicle)	400 E 16TH AVE	5/25/2018	P6
<u>SPC6SG</u>				
C	CUSTODIAL ASSAULT (Aggravated Assault)	4300 S HAVANA ST	5/21/2018	P6
C	RAPE OF A CHILD-3D (RAPE)		5/23/2018	P6
C	THEFT-3D (From Motor Vehicle)	3800 E HIGHGROVE LN	5/20/2018	P6
C	THEFT-3D (From Motor Vehicle)	S DONALD CT / E 46TH AVE	5/25/2018	P6

POLICE SUMMARY - Ending: Saturday, May 26, 2018



SW - Southwest District (P7)

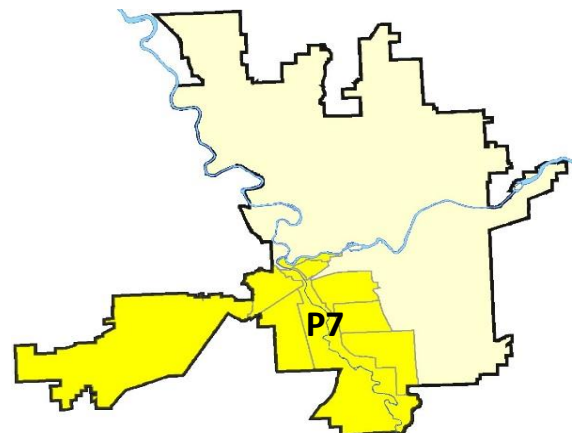
Preliminary IBR Counts

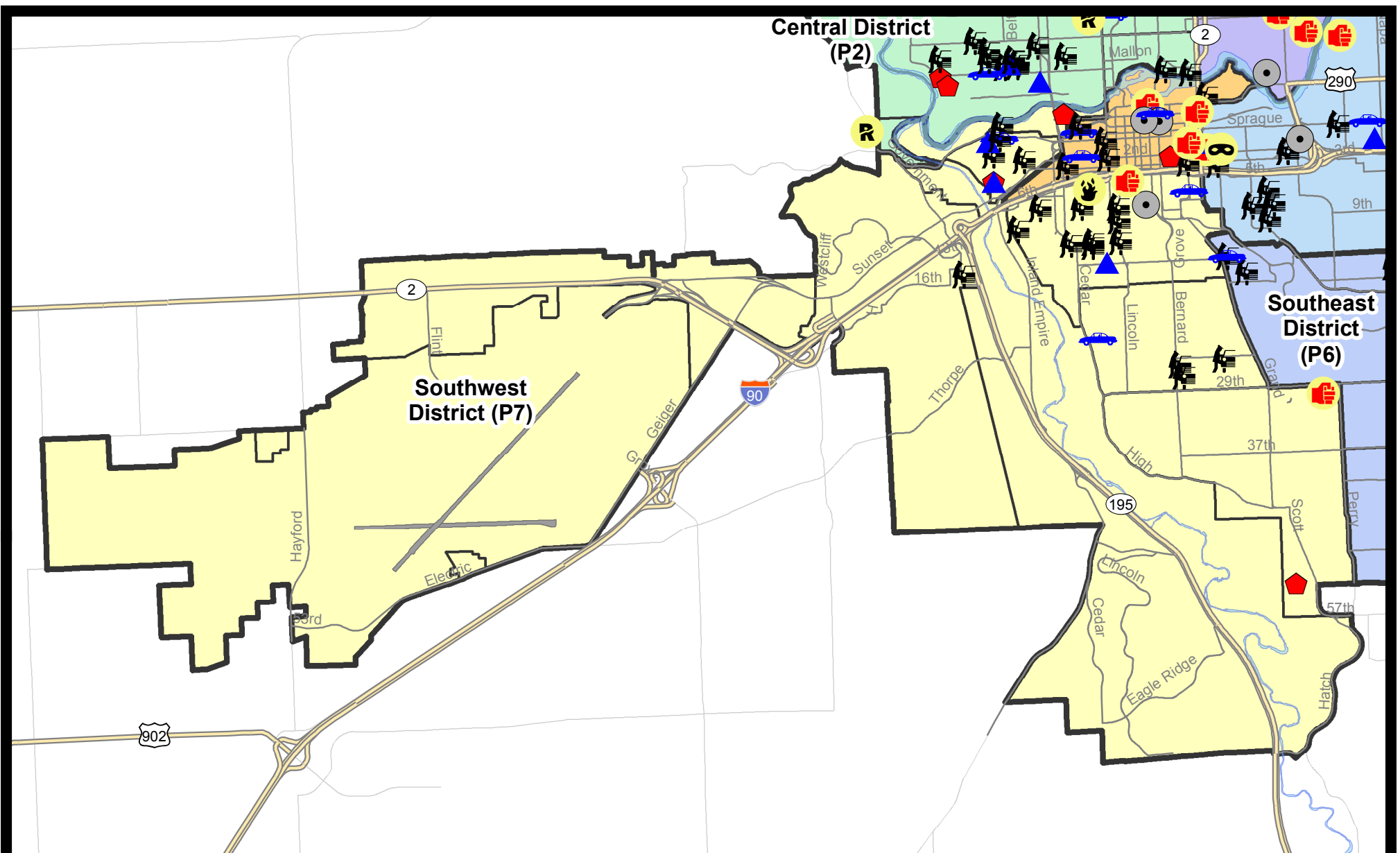
NIBRS Categories (Part 1 Selected)		7 Day Comparison			28 Day Comparison			YTD Comparison		
		Current	Prior	Percent	Current	Prior	Percent	Current	Prior	Percent
Violent	Criminal Homicide	0	0		0	0		0	0	
	Rape	0	0		2	3	-33.33%	10	9	11.11%
	Robbery - Commercial	0	0		0	0		1	1	0.00%
	Robbery - Person	0	1	-100.00%	2	3	-33.33%	10	4	150.00%
	Aggravated Assault - Non DV	2	1	100.00%	3	4	-25.00%	20	15	33.33%
	Aggravated Assault - DV	0	0		0	2	-100.00%	16	15	6.67%
Violent Total:		2	2	0.00%	7	12	-41.67%	57	44	29.55%
Property	Burglary - Residential	3	1	200.00%	8	10	-20.00%	55	51	7.84%
	Burglary Garage	3	1	200.00%	8	5	60.00%	29	27	7.41%
	Burglary Commercial	1	0		4	2	100.00%	12	15	-20.00%
	Larceny	26	36	-27.78%	125	86	45.35%	434	477	-9.01%
	Vehicle Theft	3	8	-62.50%	23	16	43.75%	85	77	10.39%
	Arson	1	0		1	0		1	2	-50.00%
Property Total:		37	46	-19.57%	169	119	42.02%	616	649	-5.08%
Preliminary Part 1 Crime Totals:		39	48	-18.75%	176	131	34.35%	673	693	-2.89%
Current 7 Day Period:		5/20/2018 - 5/26/2018			Prior 7 Day Period:		5/13/2018 - 5/19/2018			
Current 28 Day Period:		4/29/2018 - 5/26/2018			Prior 28 Day Period:		4/1/2018 - 4/28/2018			
Current YTD Day Period:		1/1/2018 - 5/26/2018			Prior YTD Period:		1/1/2017 - 5/26/2017			

Prepared by SPD Crime Analysis Office - Tuesday, May 29, 2018

NOTE: SPD moved from UCR to the NIBRS reporting standard on 10/4/16 following the transition to a new RMS System. [Numbers on CompStat reports prior to this date should not be used as a comparison to those on this report.](#) Additional info on these reporting standards can be found on the FBI website: <https://ucr.fbi.gov/nibrs-overview>

This chart represents Preliminary counts of selected crime categories from Police Case Reports. Full statistical analysis to determine the confidence level of this data has not been performed. The % change columns on the preliminary counts differ from the percentage change on the NIBRS crime report, sometimes significantly. The CompStat report is designed for operational use and includes only selected NIBRS categories and coding less complex than full NIBRS rules. Official statistics for these and other NIBRS categories can be found on WASPC & FBI websites once available.





City of Spokane
Southwest District (P7)
Selected
Crime Types
2018-05-20 to 2018-05-26
 Prepared By:
 Crime Analysis Unit
 Spokane Police Department

Legend

NIBRS Events



Robbery Commercial

Aggravated Assault

Burglary Commercial

Vehicle Prowling

Burglary Residential

Burglary Garage

Vehicle Theft

Arson

Cases Represent LERMS Crime Codes
 Points may indicate multiple events
 Note: Veh Prowl is only Larceny category displayed



For Additional Information on Incidents
 pertaining to an Area, Trend, or Pattern
 Contact Information Analysis

0 0.2 0.4 0.6 0.8 1 1.2 1.4 1.6 Miles



THIS IS NOT A LEGAL DOCUMENT:
 The information shown on this map is compiled
 from various sources and is subject to constant
 revision. Information shown on this map should
 not be used to determine the location of facilities
 in relationship to property lines, section lines,
 streets, etc.



Sunday - Saturday

SE - Southwest District (P7)

5/20/2018 TO 5/26/2018



A/C	Offense Statute	Address	Reported Date	Dist
<u>SPD7BA</u>				
C	BURGLARY 2D GARAGE	2200 W 4TH AVE	5/21/2018	P7
C	BURGLARY 2D GARAGE	2300 W 1ST AVE	5/23/2018	P7
C	BURGLARY-RESIDENTIAL	2200 W 4TH AVE	5/21/2018	P7
A	THEFT OF MOTOR VEHICLE	2100 W RIVERSIDE AVE	5/21/2018	P5
C	THEFT-3D (From Motor Vehicle)	1900 W 2ND AVE	5/20/2018	P7
C	THEFT-3D (From Motor Vehicle)	2100 W RIVERSIDE AVE	5/21/2018	P5
C	THEFT-CITY (From Motor Vehicle)	2200 W PACIFIC AVE	5/24/2018	P7
<u>SPD7CH</u>				
C	ARSON-1D	1200 W 5TH AVE	5/25/2018	P5
C	ASSAULT-2D	800 W 5TH AVE	5/26/2018	P7
C	BURGLARY 2D COMMERCIAL	500 W 7TH AVE	5/24/2018	P7
C	BURGLARY 2D GARAGE	1000 W 14TH AVE	5/20/2018	P7
C	MAIL THEFT (All Others)	1200 W 7TH AVE	5/21/2018	P7
C	THEFT OF MOTOR VEHICLE	W 6TH AVE / S BROWNE ST	5/24/2018	P6
C	THEFT-1D (From Building)	500 W 5TH AVE	5/23/2018	P7
C	THEFT-2D (From Motor Vehicle)	700 S ADAMS ST	5/21/2018	P7
C	THEFT-2D (From Motor Vehicle)	1100 S JEFFERSON ST	5/22/2018	P7
C	THEFT-2D (From Motor Vehicle)	900 W 9TH AVE	5/23/2018	P7
C	THEFT-2D (From Motor Vehicle)	1100 S WALNUT PL	5/25/2018	P7
C	THEFT-3D (From Motor Vehicle)	1700 W 7TH AVE	5/22/2018	P7
A	THEFT-3D (From Motor Vehicle)	800 W CLIFF DR	5/22/2018	P7
C	THEFT-3D (From Motor Vehicle)	2000 W 9TH AVE	5/23/2018	P7
C	THEFT-3D (From Motor Vehicle)	1100 S JEFFERSON ST	5/23/2018	P7
C	THEFT-3D (Motor Vehicle Parts or Accessories)	500 W 4TH AVE	5/22/2018	P7
C	VEHICLE PROWLING-2D/From Motor Vehicle	900 W LINCOLN PL	5/22/2018	P7
<u>SPD7CS</u>				
C	ASSAULT-2D	1200 E 30TH AVE	5/21/2018	P5
C	BURGLARY-RESIDENTIAL	700 E INVERNESS LN	5/24/2018	P7
C	THEFT-1D (From Building)	700 E INVERNESS LN	5/24/2018	P7
C	THEFT-2D (From Building)	1300 E 30TH AVE	5/20/2018	P6
<u>SPD7GT</u>				
C	THEFT-2D (From Motor Vehicle)	2600 W 15TH AVE	5/23/2018	P7
<u>SPD7MC</u>				
C	THEFT OF MOTOR VEHICLE	W 22ND AVE / S JEFFERSON ST	5/24/2018	P5
C	THEFT-3D (From Motor Vehicle)	2500 S TEKOA ST	5/25/2018	P7
C	THEFT-3D (From Motor Vehicle)	200 W 26TH AVE	5/25/2018	P7
C	THEFT-3D (From Motor Vehicle)	200 W 27TH AVE	5/25/2018	P7

For protection of victim privacy, the entire address on sexual assault crimes has been redacted.

A/C	Offense Statute	Address	Reported Date	Dist
<u>SPD7PV</u>				
C	BURGLARY-RESIDENTIAL	1400 W WATER AVE	5/25/2018	P7
C	THEFT-3D (From Motor Vehicle)	2100 W CLARKE AVE	5/22/2018	P7
<u>SPD7WH</u>				
C	MAIL THEFT (All Others)	800 S AZALEA DR	5/23/2018	P7
C	THEFT-2D (All Other Thefts)	800 S AZALEA DR	5/23/2018	P7
C	THEFT-2D (All Other Thefts)	1500 S RUSTLE ST	5/25/2018	P7
C	THEFT-3D (All Other Thefts)	1600 S RUSTLE ST	5/21/2018	P7

SPOKANE POLICE DEPARTMENT

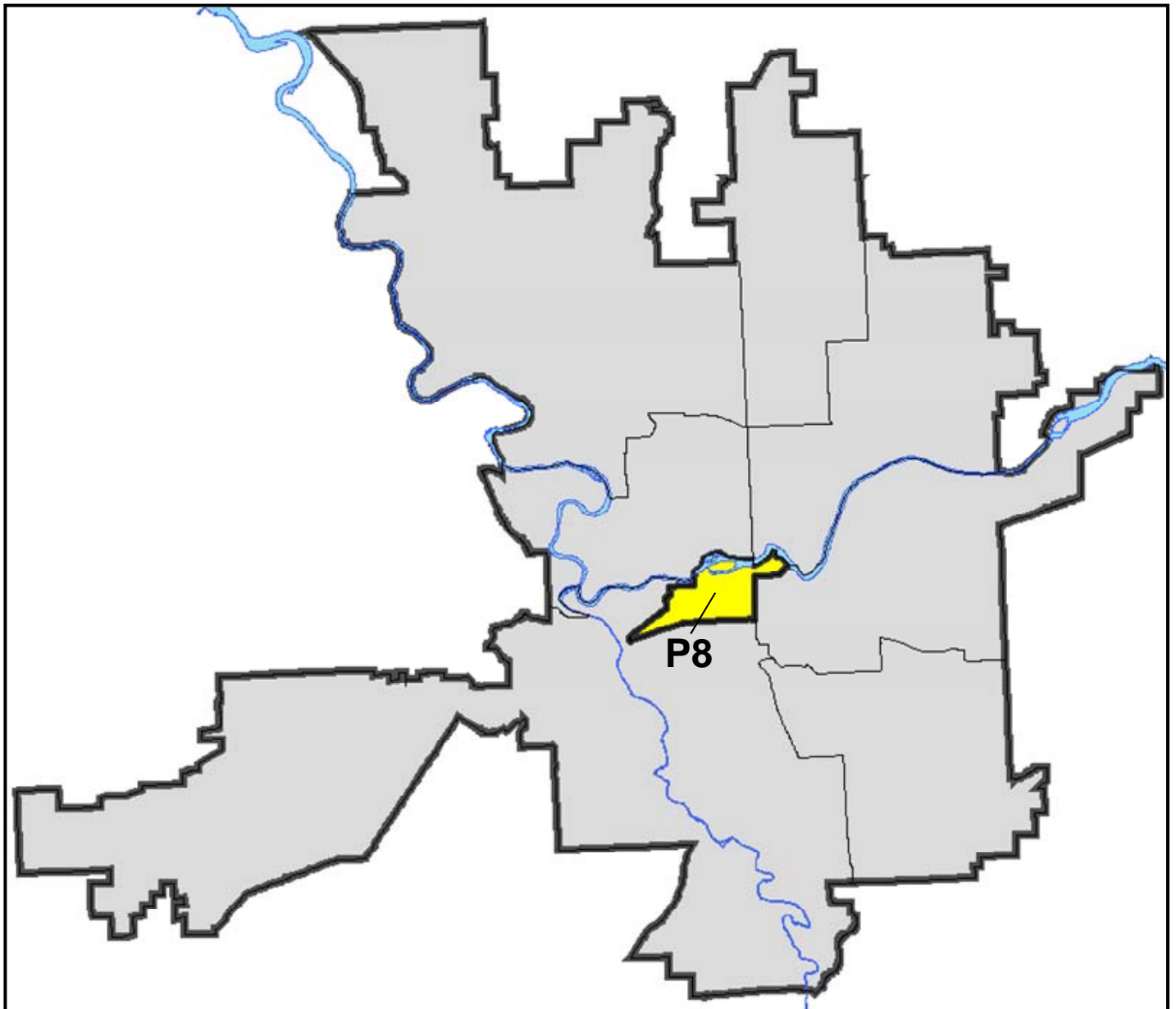
DOWNTOWN

Police Service Area



PSA Commander

Captain David Singley



POLICE SUMMARY - Ending: Saturday, May 26, 2018

DOWNTOWN PRECINCT (P8)



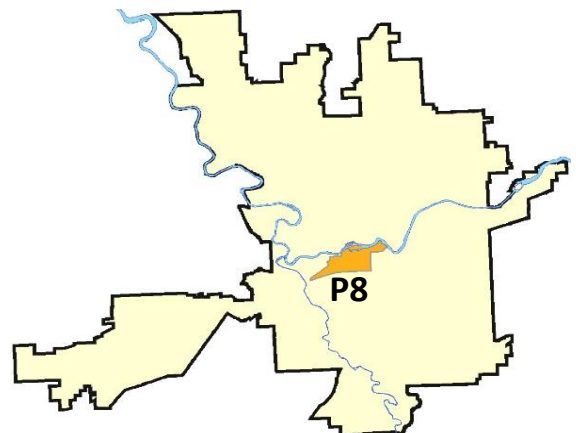
Preliminary IBR Counts

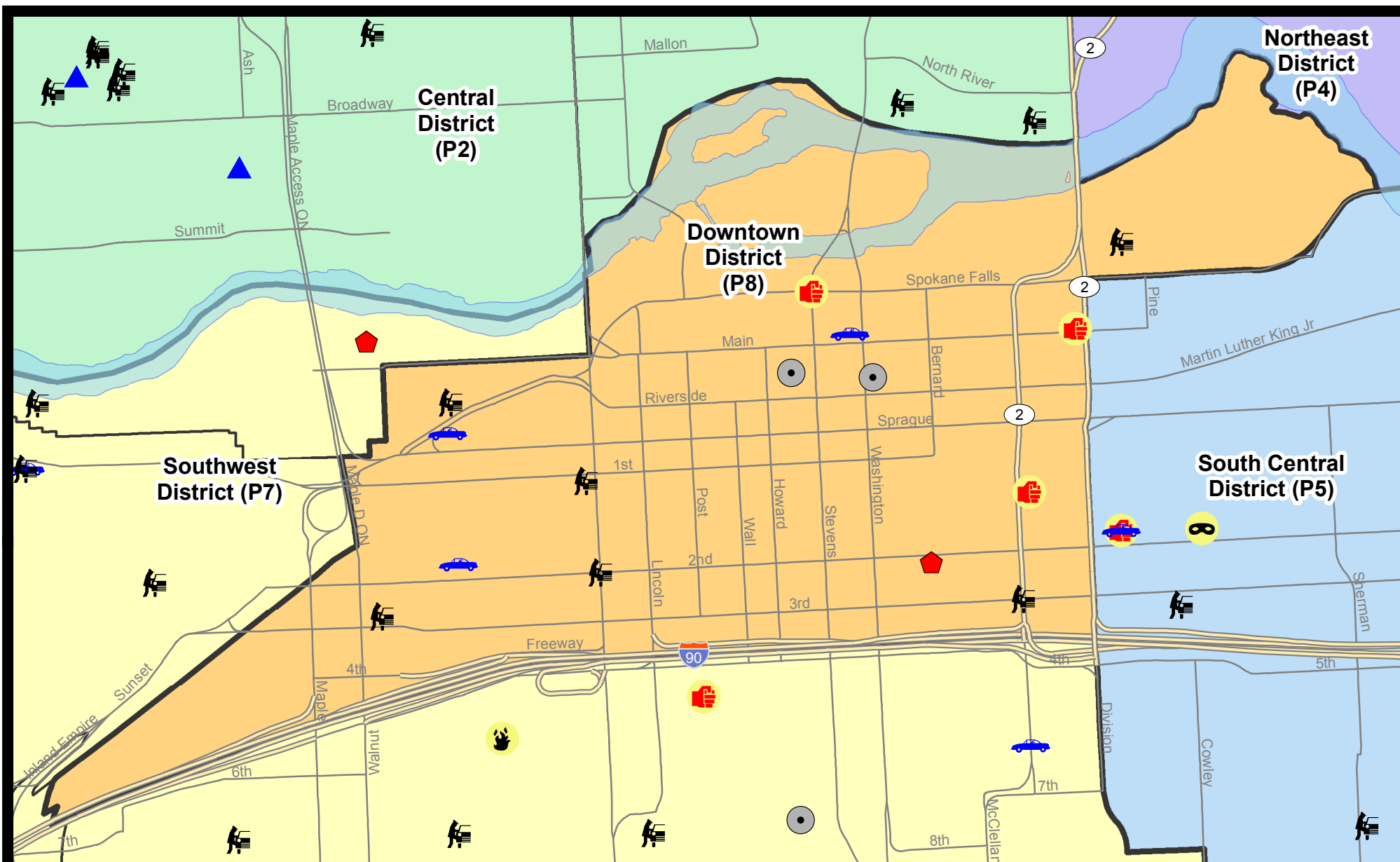
NIBRS Categories (Part 1 Selected)		7 Day Comparison			28 Day Comparison			YTD Comparison		
		Current	Prior	Percent	Current	Prior	Percent	Current	Prior	Percent
Violent	Criminal Homicide	0	0		0	0		0	0	
	Rape	0	1	-100.00%	1	2	-50.00%	9	8	12.50%
	Robbery - Commercial	0	0		0	0		4	0	
	Robbery - Person	0	0		1	0		12	12	0.00%
	Aggravated Assault - Non DV	3	4	-25.00%	15	14	7.14%	60	26	130.77%
	Aggravated Assault - DV	0	0		2	3	-33.33%	9	8	12.50%
Violent Total:		3	5	-40.00%	19	19	0.00%	94	54	74.07%
Property	Burglary - Residential	1	3	-66.67%	5	2	150.00%	12	13	-7.69%
	Burglary Garage	0	0		0	0		0	0	
	Burglary Commercial	2	1	100.00%	5	1	400.00%	14	14	0.00%
	Larceny	25	27	-7.41%	98	81	20.99%	460	435	5.75%
	Vehicle Theft	3	0		6	8	-25.00%	32	20	60.00%
	Arson	0	1	-100.00%	2	0		2	0	
Property Total:		31	32	-3.13%	116	92	26.09%	520	482	7.88%
Preliminary Part 1 Crime Totals:		34	37	-8.11%	135	111	21.62%	614	536	14.55%
Current 7 Day Period:		5/20/2018 - 5/26/2018			Prior 7 Day Period:		5/13/2018 - 5/19/2018			
Current 28 Day Period:		4/29/2018 - 5/26/2018			Prior 28 Day Period:		4/1/2018 - 4/28/2018			
Current YTD Day Period:		1/1/2018 - 5/26/2018			Prior YTD Period:		1/1/2017 - 5/26/2017			

Prepared by SPD Crime Analysis Office - Tuesday, May 29, 2018

NOTE: SPD moved from UCR to the NIBRS reporting standard on 10/4/16 following the transition to a new RMS System. [Numbers on CompStat reports prior to this date should not be used as a comparison to those on this report.](#) Additional info on these reporting standards can be found on the FBI website: <https://ucr.fbi.gov/nibrs-overview>

This chart represents Preliminary counts of selected crime categories from Police Case Reports. Full statistical analysis to determine the confidence level of this data has not been performed. The % change columns on the preliminary counts differ from the percentage change on the NIBRS crime report, sometimes significantly. The CompStat report is designed for operational use and includes only selected NIBRS categories and coding less complex than full NIBRS rules. Official statistics for these and other NIBRS categories can be found on WASPC & FBI websites once available.



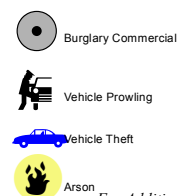



City of Spokane
Downtown District (P8)
Selected
Crime Types
2018-05-20 to 2018-05-26

Prepared By:
Crime Analysis Unit
Spokane Police Department

Legend

NIBRS Events



Cases Represent LERMS Crime Codes
 Points may indicate multiple events
 Note: Veh Prowl is only Larceny category displayed



For Additional Information on Incidents
 pertaining to an Area, Trend, or Pattern
 Contact Information Analysis

0 0.2 Miles



THIS IS NOT A LEGAL DOCUMENT:
 The information shown on this map is compiled
 from various sources and is subject to constant
 revision. Information shown on this map should
 not be used to determine the location of facilities
 in relationship to property lines, section lines,
 streets, etc.



Sunday - Saturday

SW - Downtown District (P8)

5/20/2018 TO 5/26/2018



A/C	Offense Statute	Address	Reported Date	Dist
SPD8RS				
C	ASSAULT-2D	0 W PACIFIC AVE	5/23/2018	P8
C	BURGLARY 2D COMMERCIAL	100 N WASHINGTON ST	5/21/2018	P8
C	BURGLARY 2D COMMERCIAL	100 N HOWARD ST	5/24/2018	P8
C	BURGLARY-RESIDENTIAL	200 W 2ND AVE	5/21/2018	P8
C	HARASSMENT (Weapon Involved)	N STEVENS ST / W SPOKANE FALLS BLVD	5/21/2018	P8
C	THEFT OF MOTOR VEHICLE	100 S ADAMS ST	5/20/2018	P5
C	THEFT OF MOTOR VEHICLE	400 W MAIN AVE	5/20/2018	P8
C	THEFT OF MOTOR VEHICLE	1200 W RIVERSIDE AVE	5/21/2018	P6
C	THEFT-1D (From Motor Vehicle)	1400 W 3RD AVE	5/26/2018	P8
C	THEFT-2D (All Other Thefts)	200 W SPRAGUE AVE	5/21/2018	P8
C	THEFT-2D (All Other Thefts)	200 W RIVERSIDE AVE	5/23/2018	P8
C	THEFT-2D (All Other Thefts)	700 W RIVERSIDE AVE	5/26/2018	P8
C	THEFT-2D (From Building)	500 W 3RD AVE	5/24/2018	P8
C	THEFT-2D (From Motor Vehicle)	1000 W 1ST AVE	5/25/2018	P8
C	THEFT-2D (From Motor Vehicle)	1200 W RIVERSIDE AVE	5/26/2018	P8
C	THEFT-2D (Shoplifting)	700 W MAIN AVE	5/20/2018	P8
C	THEFT-3D (All Other Thefts)	500 W 3RD AVE	5/21/2018	P8
C	THEFT-3D (All Other Thefts)	700 W RIVERSIDE AVE	5/24/2018	P8
C	THEFT-3D (All Other Thefts)	1400 W 3RD AVE	5/24/2018	P8
C	THEFT-3D (All Other Thefts)	W 3RD AVE / S MAPLE ST	5/24/2018	P8
C	THEFT-3D (All Other Thefts)	200 S HOWARD ST	5/25/2018	P8
C	THEFT-3D (All Other Thefts)	700 W RIVERSIDE AVE	5/26/2018	P8
C	THEFT-3D (From Building)	100 S POST ST	5/20/2018	P8
C	THEFT-3D (From Building)	200 W SPOKANE FALLS BLVD	5/22/2018	P8
C	THEFT-3D (From Building)	0 W PACIFIC AVE	5/23/2018	P8
C	THEFT-3D (From Building)	0 W PACIFIC AVE	5/23/2018	P8
C	THEFT-3D (From Building)	200 W 1ST AVE	5/26/2018	P8
C	THEFT-3D (From Motor Vehicle)	S MONROE ST / W 2ND AVE	5/20/2018	P8
C	THEFT-3D (From Motor Vehicle)	S BROWNE ST / W 3RD AVE	5/26/2018	P8
C	THEFT-3D (From Motor Vehicle)	300 N RIVERPOINT BLVD	5/26/2018	P8
C	THEFT-3D (Shoplifting)	1400 W 2ND AVE	5/20/2018	P8
C	THEFT-3D (Shoplifting)	100 N HOWARD ST	5/22/2018	P8
C	THEFT-CITY (From Building)	200 S WALL ST	5/25/2018	P8
C	WEAPON(INTIMIDATE WITH)	0 W MAIN AVE	5/25/2018	P8

POLICE SUMMARY - Ending: Saturday, May 26, 2018



Other Jurisdiction or Unk District

Preliminary IBR Counts

NIBRS Categories (Part 1 Selected)		7 Day Comparison			28 Day Comparison			YTD Comparison		
		Current	Prior	Percent	Current	Prior	Percent	Current	Prior	Percent
Violent	Criminal Homicide	0	0		0	0		0	0	
	Rape	1	0		2	2	0.00%	4	11	-63.64%
	Robbery - Commercial	0	0		0	0		0	8	-100.00%
	Robbery - Person	0	0		0	0		0	13	-100.00%
	Aggravated Assault - Non DV	0	0		0	0		0	45	-100.00%
	Aggravated Assault - DV	0	0		0	0		0	8	-100.00%
Violent Total:		1	0		2	2	0.00%	4	85	-95.29%
Property	Burglary - Residential	0	0		0	0		0	1	-100.00%
	Burglary Garage	0	0		0	0		0	0	
	Burglary Commercial	0	0		0	0		0	1	-100.00%
	Larceny	0	0		2	2	0.00%	10	31	-67.74%
	Vehicle Theft	0	0		0	1	-100.00%	5	28	-82.14%
	Arson	0	0		0	0		0	0	
Property Total:		0	0		2	3	-33.33%	15	61	-75.41%
Preliminary Part 1 Crime Totals:		1	0		4	5	-20.00%	19	146	-86.99%
Current 7 Day Period:		5/20/2018 - 5/26/2018			Prior 7 Day Period:		5/13/2018 - 5/19/2018			
Current 28 Day Period:		4/29/2018 - 5/26/2018			Prior 28 Day Period:		4/1/2018 - 4/28/2018			
Current YTD Day Period:		1/1/2018 - 5/26/2018			Prior YTD Period:		1/1/2017 - 5/26/2017			

Prepared by SPD Crime Analysis Office - Tuesday, May 29, 2018

NOTE: SPD moved from UCR to the NIBRS reporting standard on 10/4/16 following the transition to a new RMS System. [Numbers on CompStat reports prior to this date should not be used as a comparison to those on this report.](#) Additional info on these reporting standards can be found on the FBI website: <https://ucr.fbi.gov/nibrs-overview>

This chart represents Preliminary counts of selected crime categories from Police Case Reports. Full statistical analysis to determine the confidence level of this data has not been performed. The % change columns on the preliminary counts differ from the percentage change on the NIBRS crime report, sometimes significantly. The CompStat report is designed for operational use and includes only selected NIBRS categories and coding less complex than full NIBRS rules. Official statistics for these and other NIBRS categories can be found on WASPC & FBI websites once available.

Sunday - Saturday

5/20/2018 TO 5/26/2018

Other Jurisdiction/Unk District



A/C **Offense Statute**

Address

Reported Date

Dist

SC12

C RAPE-2ND (RAPE)

5/21/2018

P1