

# SPOKANE POLICE DEPARTMENT

## PRELIMINARY CITYWIDE **IBR** CRIME REPORT



### Preliminary IBR Counts

CHIEF OF POLICE

Craig Meidl

Period Ending: Saturday, May 19, 2018

NIBRS Categories (Part 1 Selected)		7 Day Comparison			28 Day Comparison			YTD Comparison		
		Current	Prior	Percent	Current	Prior	Percent	Current	Prior	Percent
<b>Violent</b>	Criminal Homicide	1	0		1	1	0.00%	3	2	50.00%
	Rape	7	7	0.00%	21	29	-27.59%	100	87	14.94%
	Robbery - Commercial	0	0		2	8	-75.00%	28	35	-20.00%
	Robbery - Person	2	4	-50.00%	10	16	-37.50%	71	80	-11.25%
	Aggravated Assault - Non DV	17	14	21.43%	60	56	7.14%	257	206	24.76%
	Aggravated Assault - DV	19	12	58.33%	48	33	45.45%	168	134	25.37%
<b>Violent Total:</b>		46	37	24.32%	142	143	-0.70%	627	544	15.26%
<b>Property</b>	Burglary - Residential	21	11	90.91%	71	82	-13.41%	384	421	-8.79%
	Burglary Garage	10	13	-23.08%	51	44	15.91%	193	209	-7.66%
	Burglary Commercial	8	6	33.33%	28	31	-9.68%	135	181	-25.41%
	Larceny	232	254	-8.66%	966	870	11.03%	4500	4587	-1.90%
	Vehicle Theft	28	35	-20.00%	120	114	5.26%	641	732	-12.43%
	Arson	2	1	100.00%	3	4	-25.00%	15	7	114.29%
<b>Property Total:</b>		301	320	-5.94%	1239	1145	8.21%	5868	6137	-4.38%
<b>Preliminary Part 1 Crime Totals:</b>		347	357	-2.80%	1381	1288	7.22%	6495	6681	-2.78%
<b>Current 7 Day Period:</b>		5/13/2018 - 5/19/2018			<b>Prior 7 Day Period:</b>		5/6/2018 - 5/12/2018			
<b>Current 28 Day Period:</b>		4/22/2018 - 5/19/2018			<b>Prior 28 Day Period:</b>		3/25/2018 - 4/21/2018			
<b>Current YTD Day Period:</b>		1/1/2018 - 5/19/2018			<b>Prior YTD Period:</b>		1/1/2017 - 5/19/2017			

Prepared by SPD Crime Analysis Office - Monday, May 21, 2018

**NOTE:** SPD moved from UCR to the NIBRS reporting standard on 10/4/16 following the transition to a new RMS System. [Numbers on CompStat reports prior to this date should not be used as a comparison to those on this report.](#) Additional info on these reporting standards can be found on the FBI website: <https://ucr.fbi.gov/nibrs-overview>

This chart represents Preliminary counts of selected crime categories from Police Case Reports. Full statistical analysis to determine the confidence level of this data has not been performed. The % change columns on the preliminary counts differ from the percentage change on the NIBRS crime report, sometimes significantly. The CompStat report is designed for operational use and includes only selected NIBRS categories and coding less complex than full NIBRS rules. Official statistics for these and other NIBRS categories can be found on WASPC & FBI websites once available.



# SPOKANE POLICE DEPARTMENT



## NORTH Police Service Area

### PSA Commander

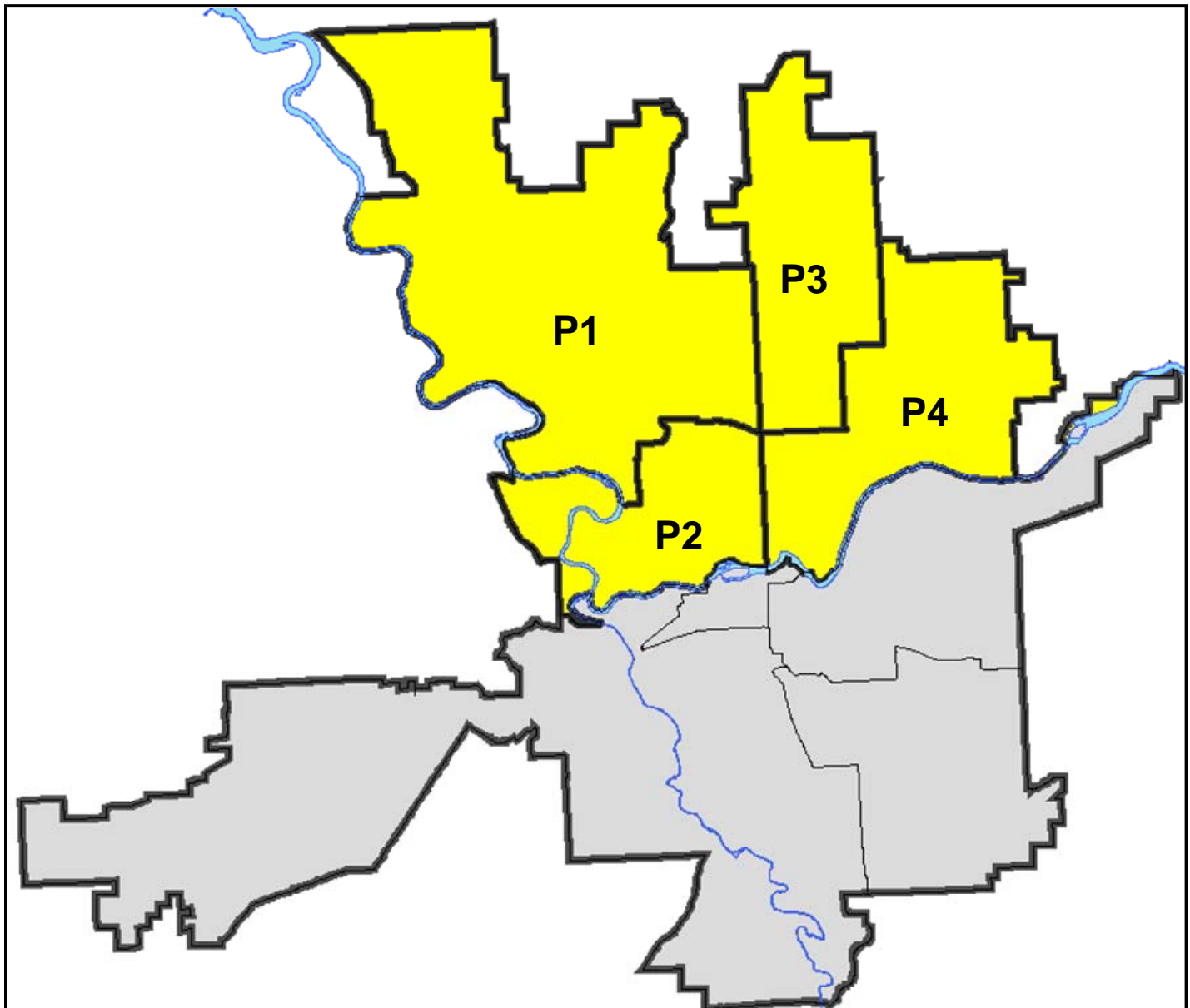
Captain Dan Torok

Northwest District (P1)

Central District (P2)

Neva-Wood District (P3)

Northeast District (P4)



POLICE SUMMARY - Ending: Saturday, May 19, 2018

## ***NORTH PRECINCT (P1, P2, P3, and P4)***



### Preliminary IBR Counts

NIBRS Categories (Part 1 Selected)		7 Day Comparison			28 Day Comparison			YTD Comparison		
		Current	Prior	Percent	Current	Prior	Percent	Current	Prior	Percent
Violent	Criminal Homicide	1	0		1	0		2	2	0.00%
	Rape	6	4	50.00%	16	17	-5.88%	63	42	50.00%
	Robbery - Commercial	0	0		2	4	-50.00%	19	25	-24.00%
	Robbery - Person	0	3	-100.00%	5	8	-37.50%	41	31	32.26%
	Aggravated Assault - Non DV	11	4	175.00%	29	31	-6.45%	139	92	51.09%
	Aggravated Assault - DV	15	8	87.50%	33	22	50.00%	110	81	35.80%
Violent Total:		33	19	73.68%	86	82	4.88%	374	273	37.00%
Property	Burglary - Residential	14	7	100.00%	42	46	-8.70%	227	268	-15.30%
	Burglary Garage	9	9	0.00%	40	30	33.33%	138	135	2.22%
	Burglary Commercial	6	1	500.00%	14	21	-33.33%	79	118	-33.05%
	Larceny	139	155	-10.32%	590	564	4.61%	2949	2850	3.47%
	Vehicle Theft	18	22	-18.18%	74	59	25.42%	411	436	-5.73%
	Arson	1	0		1	3	-66.67%	10	4	150.00%
Property Total:		187	194	-3.61%	761	723	5.26%	3814	3811	0.08%
Preliminary Part 1 Crime Totals:		220	213	3.29%	847	805	5.22%	4188	4084	2.55%
Current 7 Day Period:		5/13/2018 - 5/19/2018			Prior 7 Day Period:		5/6/2018 - 5/12/2018			
Current 28 Day Period:		4/22/2018 - 5/19/2018			Prior 28 Day Period:		3/25/2018 - 4/21/2018			
Current YTD Day Period:		1/1/2018 - 5/19/2018			Prior YTD Period:		1/1/2017 - 5/19/2017			

Prepared by SPD Crime Analysis Office - Monday, May 21, 2018

**NOTE:** SPD moved from UCR to the NIBRS reporting standard on 10/4/16 following the transition to a new RMS System. [Numbers on CompStat reports prior to this date should not be used as a comparison to those on this report.](#) Additional info on these reporting standards can be found on the FBI website: <https://ucr.fbi.gov/nibrs-overview>

This chart represents Preliminary counts of selected crime categories from Police Case Reports. Full statistical analysis to determine the confidence level of this data has not been performed. The % change columns on the preliminary counts differ from the percentage change on the NIBRS crime report, sometimes significantly. The CompStat report is designed for operational use and includes only selected NIBRS categories and coding less complex than full NIBRS rules. Official statistics for these and other NIBRS categories can be found on WASPC & FBI websites once available.



POLICE SUMMARY - Ending: Saturday, May 19, 2018



## NW - Northwest District (P1)

### Preliminary IBR Counts

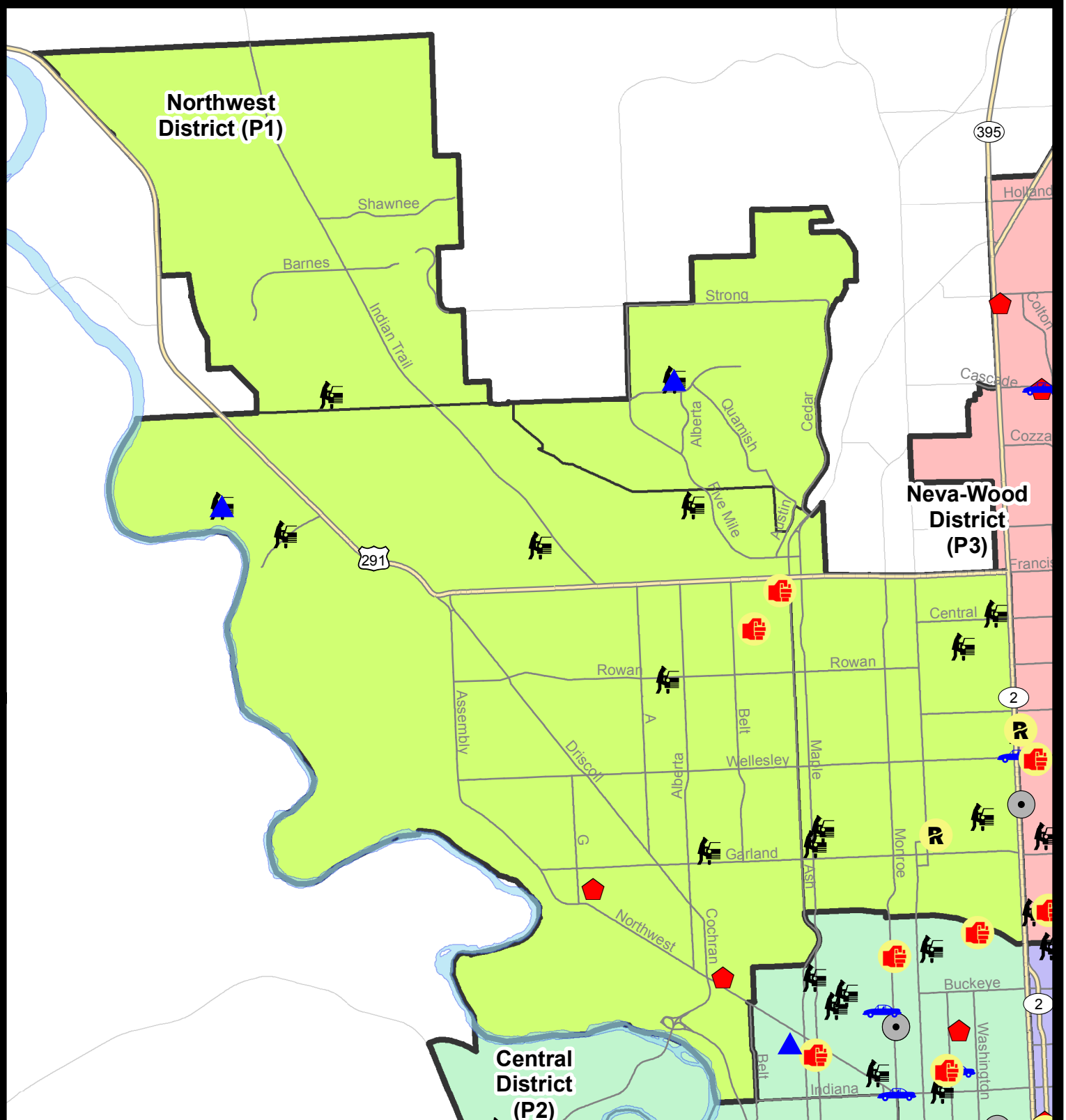
NIBRS Categories (Part 1 Selected)		7 Day Comparison			28 Day Comparison			YTD Comparison		
		Current	Prior	Percent	Current	Prior	Percent	Current	Prior	Percent
<b>Violent</b>	Criminal Homicide	1	0		1	0		1	0	
	Rape	1	1	0.00%	4	6	-33.33%	15	5	200.00%
	Robbery - Commercial	0	0		0	0		2	1	100.00%
	Robbery - Person	0	1	-100.00%	1	1	0.00%	5	9	-44.44%
	Aggravated Assault - Non DV	0	0		4	3	33.33%	18	26	-30.77%
	Aggravated Assault - DV	2	3	-33.33%	6	3	100.00%	17	12	41.67%
<b>Violent Total:</b>		4	5	-20.00%	16	13	23.08%	58	53	9.43%
<b>Property</b>	Burglary - Residential	3	3	0.00%	9	16	-43.75%	60	62	-3.23%
	Burglary Garage	2	2	0.00%	7	7	0.00%	30	38	-21.05%
	Burglary Commercial	0	0		1	3	-66.67%	13	15	-13.33%
	Larceny	32	30	6.67%	123	110	11.82%	596	587	1.53%
	Vehicle Theft	0	1	-100.00%	8	10	-20.00%	62	80	-22.50%
	Arson	0	0		0	0		0	1	-100.00%
<b>Property Total:</b>		37	36	2.78%	148	146	1.37%	761	783	-2.81%
<b>Preliminary Part 1 Crime Totals:</b>		41	41	0.00%	164	159	3.14%	819	836	-2.03%
<b>Current 7 Day Period:</b>		5/13/2018 - 5/19/2018			<b>Prior 7 Day Period:</b>		5/6/2018 - 5/12/2018			
<b>Current 28 Day Period:</b>		4/22/2018 - 5/19/2018			<b>Prior 28 Day Period:</b>		3/25/2018 - 4/21/2018			
<b>Current YTD Day Period:</b>		1/1/2018 - 5/19/2018			<b>Prior YTD Period:</b>		1/1/2017 - 5/19/2017			

Prepared by SPD Crime Analysis Office - Monday, May 21, 2018

**NOTE:** SPD moved from UCR to the NIBRS reporting standard on 10/4/16 following the transition to a new RMS System. [Numbers on CompStat reports prior to this date should not be used as a comparison to those on this report.](#) Additional info on these reporting standards can be found on the FBI website: <https://ucr.fbi.gov/nibrs-overview>

This chart represents Preliminary counts of selected crime categories from Police Case Reports. Full statistical analysis to determine the confidence level of this data has not been performed. The % change columns on the preliminary counts differ from the percentage change on the NIBRS crime report, sometimes significantly. The CompStat report is designed for operational use and includes only selected NIBRS categories and coding less complex than full NIBRS rules. Official statistics for these and other NIBRS categories can be found on WASPC & FBI websites once available.





**City of Spokane**  
**Northwest District (P1)**  
**Selected**  
**Crime Codes**  
**2018-05-13 to 2018-05-19**  
 Prepared By:  
 Crime Analysis Unit  
 Spokane Police Department

**Legend**

**NIBRS Events**



Criminal Homicide



Rape



Robbery Commercial



Robbery Person



Aggravated Assault



Burglary Residential



Burglary Garage



Burglary Commercial



Vehicle Prowling



Vehicle Theft



Arson



Cases Represent LERMS Crime Codes  
 Points may indicate multiple events  
 Note: Veh Prowl is only Larceny displayed

For Additional Information on  
 Incidents pertaining to an  
 Area, Trend, or Pattern  
 Contact Information Analysis

0 0.25 0.5 1 Miles



THIS IS NOT A LEGAL DOCUMENT:  
 The information shown on this map is compiled  
 from various sources and is subject to constant  
 revision. Information shown on this map should  
 not be used to determine the location of facilities  
 in relationship to property lines, section lines,  
 streets, etc.

Sunday - Saturday

NW - Northwest District (P1)

5/13/2018 TO 5/19/2018



<u>A/C</u>	<u>Offense Statute</u>	<u>Address</u>	<u>Reported Date</u>	<u>Dist</u>
<b><u>SPA1BS</u></b>				
C	MAIL THEFT (All Others)	4100 W OSAGE WAY	5/17/2018	P1
C	MAIL THEFT (All Others)	2800 W BEACON AVE	5/17/2018	P1
C	THEFT-2D (From Motor Vehicle)	6900 N COCHRAN ST	5/16/2018	P1
C	THEFT-3D (From Motor Vehicle)	3500 W LYONS AVE	5/19/2018	P1
<b><u>SPA1FM</u></b>				
C	BURGLARY 2D GARAGE	2400 W RAINIER CT	5/19/2018	P1
C	THEFT-2D (From Motor Vehicle)	2400 W RAINIER CT	5/19/2018	P1
C	THEFT-CITY (From Building)	2400 W RAINIER CT	5/19/2018	P1
<b><u>SPA1IT</u></b>				
C	THEFT-2D (From Motor Vehicle)	8000 N HAYLEY CT	5/14/2018	P1
<b><u>SPA1NH</u></b>				
C	BURGLARY 1D RESIDENTIAL	4000 N HOWARD ST	5/19/2018	P2
C	RAPE-1ST DEG (RAPE)		5/19/2018	P2
C	THEFT-2D (All Other Thefts)	800 W CORA AVE	5/18/2018	P1
C	THEFT-3D (From Motor Vehicle)	4100 N CALISPEL ST	5/14/2018	P1
A	THEFT-3D (From Motor Vehicle)	5600 N WHITEHOUSE ST	5/17/2018	P1
C	THEFT-3D (From Motor Vehicle)	4000 N MAPLE ST	5/17/2018	P2
C	THEFT-3D (Shoplifting)	6100 N DIVISION ST	5/13/2018	P1
C	THEFT-3D (Shoplifting)	4700 N DIVISION ST	5/16/2018	P1
C	VEHICLE PROWLING-2D/From Motor Vehicle	4100 N WALNUT ST	5/17/2018	P1
A	VEHICLE PROWLING-2D/No Theft	5900 N ATLANTIC ST	5/17/2018	P1
<b><u>SPA1NW</u></b>				
C	ASSAULT-2D	5800 N CANNON ST	5/14/2018	P4
C	BURGLARY 2D GARAGE	7000 N TUCANNON CT	5/17/2018	P1
C	BURGLARY-RESIDENTIAL	2300 W CLEVELAND AVE	5/15/2018	P1
A	BURGLARY-RESIDENTIAL	3300 W KIERNAN AVE	5/17/2018	P1
C	HARASSMENT (Weapon Involved)	6100 N OAK ST	5/19/2018	P1
C	MURDER-1D	2400 W CLEVELAND AVE	5/17/2018	P2
C	THEFT-2D (From Building)	2300 W CLEVELAND AVE	5/15/2018	P1
C	THEFT-2D (From Motor Vehicle)	2400 W WALTON AVE	5/14/2018	P1
C	THEFT-2D (From Motor Vehicle)	5600 W RIFLE CLUB RD	5/17/2018	P2
C	THEFT-3D (All Other Thefts)	4100 N ELM ST	5/13/2018	P1
C	THEFT-3D (All Other Thefts)	3200 N COLUMBIA CIR	5/15/2018	P1
C	THEFT-3D (All Other Thefts)	1700 W GLASS AVE	5/17/2018	P1
C	THEFT-3D (All Other Thefts)	2300 W WELLESLEY AVE	5/17/2018	P1
C	THEFT-3D (From Building)	3500 W BISMARK AVE	5/15/2018	P1
C	THEFT-3D (From Building)	7300 N PINE ROCK ST	5/16/2018	P1

For protection of victim privacy, the entire address on sexual assault crimes has been redacted.

<b>A/C</b>	<b>Offense Statute</b>	<b>Address</b>	<b>Reported Date</b>	<b>Dist</b>
C	THEFT-3D (From Building)	5200 N A ST	5/17/2018	P1
C	THEFT-3D (From Motor Vehicle)	2700 W ROWAN AVE	5/15/2018	P1
C	THEFT-3D (Motor Vehicle Parts or Accessories)	2700 W ROWAN AVE	5/15/2018	P1
C	THEFT-3D (Motor Vehicle Parts or Accessories)	2300 W COURTLAND AVE	5/15/2018	P1
C	THEFT-3D (Shoplifting)	2200 W WELLESLEY AVE	5/16/2018	P1
C	THEFT-3D (Shoplifting)	2300 W WELLESLEY AVE	5/16/2018	P1
C	THEFT-3D (Shoplifting)	2200 W WELLESLEY AVE	5/16/2018	P1
C	VEHICLE PROWLING-2D/From Motor Vehicle	7000 N TUCANNON CT	5/17/2018	P1



POLICE SUMMARY - Ending: Saturday, May 19, 2018

## NW - North Central District (P2)



### Preliminary IBR Counts

NIBRS Categories (Part 1 Selected)		7 Day Comparison			28 Day Comparison			YTD Comparison		
		Current	Prior	Percent	Current	Prior	Percent	Current	Prior	Percent
<b>Violent</b>	Criminal Homicide	0	0		0	0		0	0	
	Rape	0	1	-100.00%	2	5	-60.00%	10	12	-16.67%
	Robbery - Commercial	0	0		1	0		4	3	33.33%
	Robbery - Person	0	0		0	3	-100.00%	14	5	180.00%
	Aggravated Assault - Non DV	2	1	100.00%	10	6	66.67%	33	26	26.92%
	Aggravated Assault - DV	6	0		8	7	14.29%	28	24	16.67%
<b>Violent Total:</b>		8	2	300.00%	21	21	0.00%	89	70	27.14%
<b>Property</b>	Burglary - Residential	2	1	100.00%	7	11	-36.36%	48	65	-26.15%
	Burglary Garage	2	5	-60.00%	18	6	200.00%	39	36	8.33%
	Burglary Commercial	3	1	200.00%	6	8	-25.00%	24	50	-52.00%
	Larceny	31	35	-11.43%	122	123	-0.81%	538	515	4.47%
	Vehicle Theft	6	8	-25.00%	18	15	20.00%	97	72	34.72%
	Arson	0	0		0	0		0	2	-100.00%
<b>Property Total:</b>		44	50	-12.00%	171	163	4.91%	746	740	0.81%
<b>Preliminary Part 1 Crime Totals:</b>		52	52	0.00%	192	184	4.35%	835	810	3.09%
<b>Current 7 Day Period:</b>		5/13/2018 - 5/19/2018			<b>Prior 7 Day Period:</b>		5/6/2018 - 5/12/2018			
<b>Current 28 Day Period:</b>		4/22/2018 - 5/19/2018			<b>Prior 28 Day Period:</b>		3/25/2018 - 4/21/2018			
<b>Current YTD Day Period:</b>		1/1/2018 - 5/19/2018			<b>Prior YTD Period:</b>		1/1/2017 - 5/19/2017			

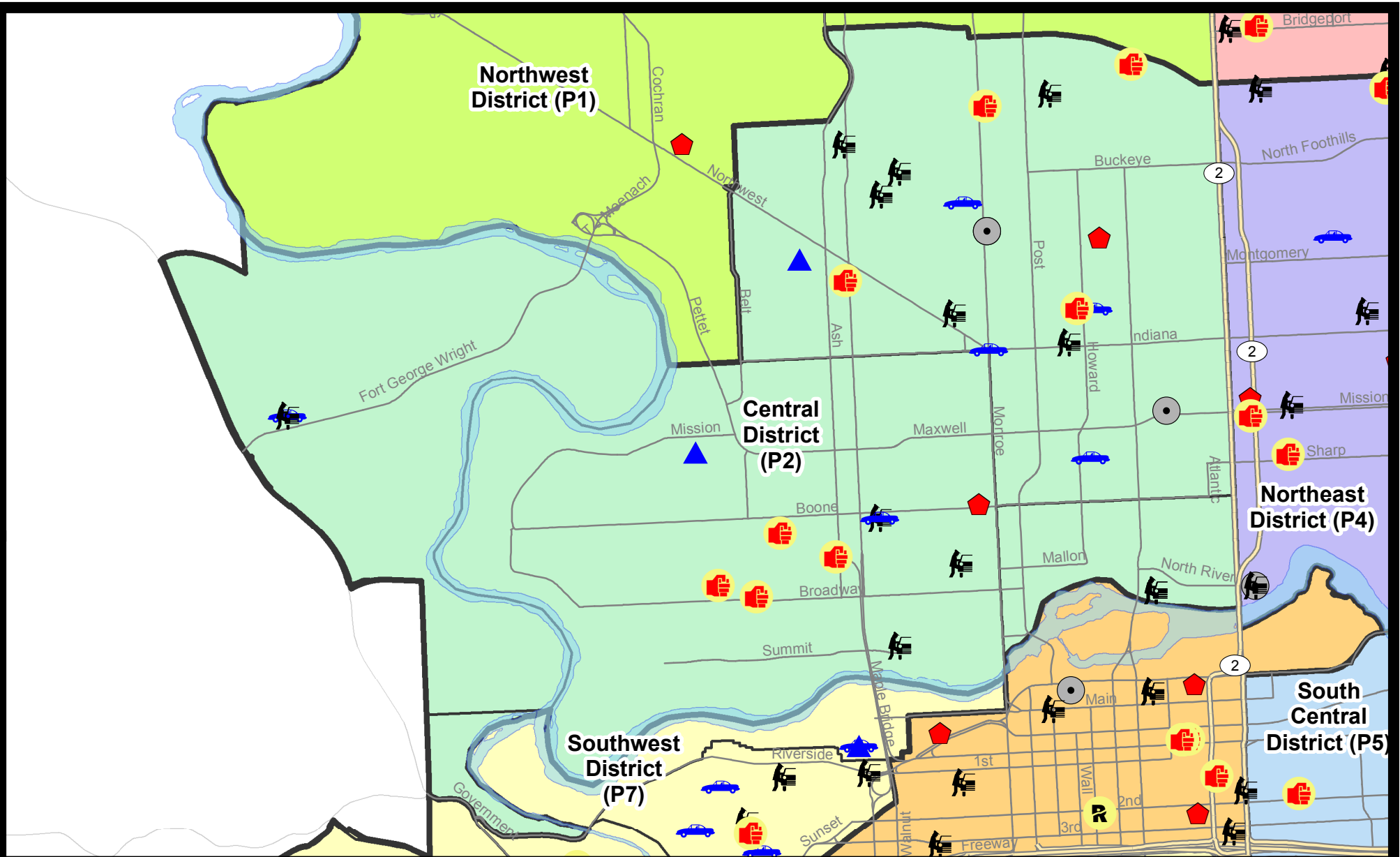
Prepared by SPD Crime Analysis Office - Monday, May 21, 2018

**NOTE:** SPD moved from UCR to the NIBRS reporting standard on 10/4/16 following the transition to a new RMS System. [Numbers on CompStat reports prior to this date should not be used as a comparison to those on this report.](#) Additional info on these reporting standards can be found on the FBI website: <https://ucr.fbi.gov/nibrs-overview>

This chart represents Preliminary counts of selected crime categories from Police Case Reports. Full statistical analysis to determine the confidence level of this data has not been performed. The % change columns on the preliminary counts differ from the percentage change on the NIBRS crime report, sometimes significantly. The CompStat report is designed for operational use and includes only selected NIBRS categories and coding less complex than full NIBRS rules. Official statistics for these and other NIBRS categories can be found on WASPC & FBI websites once available.







**City of Spokane**  
**Central District (P2)**  
**Selected**  
**Crime Types**  
**2018-05-13 to 2018-05-19**  
 Prepared By:  
 Crime Analysis Unit  
 Spokane Police Department

#### Legend

##### NIBRS Events



Robbery Commercial

Robbery Person

Aggravated Assault

Burglary Residential

Burglary Garage

Burglary Commercial

Vehicle Prowling

Vehicle Theft

Arson

Cases Represent LERMS Crime Codes  
 Points may indicate multiple events  
 Note: Veh Prowl is only Larceny category displayed



For Additional Information on Incidents  
 pertaining to an Area, Trend, or Pattern  
 Contact Information Analysis

0 0.2 0.4 0.6 Miles



**THIS IS NOT A LEGAL DOCUMENT:**  
 The information shown on this map is compiled  
 from various sources and is subject to constant  
 revision. Information shown on this map should  
 not be used to determine the location of facilities  
 in relationship to property lines, section lines,  
 streets, etc.



Sunday - Saturday

NW - Central District (P2)

5/13/2018 TO 5/19/2018



<u>A/C</u>	<u>Offense Statute</u>	<u>Address</u>	<u>Reported Date</u>	<u>Dist</u>
<b><u>SPA2EG</u></b>				
C	ASSAULT - 4D (Weapon Involved)	600 W KNOX AVE	5/13/2018	P2
C	ASSAULT-2D	300 W DALTON AVE	5/19/2018	P2
C	ASSAULT-2D	3000 N MONROE ST	5/19/2018	P1
C	ASSAULT-3D (d)or(f) (Weapon/Instrument/Bodily Harm)	1600 W NORTHWEST BLVD	5/18/2018	P1
C	BURGLARY 2D COMMERCIAL	200 W MISSION AVE	5/15/2018	P1
A	BURGLARY 2D COMMERCIAL	2400 N MONROE ST	5/16/2018	P2
C	BURGLARY 2D COMMERCIAL	2400 N MONROE ST	5/16/2018	P2
C	BURGLARY 2D GARAGE	1800 W CARLISLE AVE	5/15/2018	P2
A	BURGLARY-RESIDENTIAL	2400 N STEVENS ST	5/15/2018	P2
C	MAIL THEFT (All Others)	1700 W CHELAN AVE	5/14/2018	P2
C	THEFT OF MOTOR VEHICLE	1000 W YORK AVE	5/14/2018	P2
C	THEFT OF MOTOR VEHICLE	500 W SINTO AVE	5/15/2018	P1
C	THEFT OF MOTOR VEHICLE	500 W KNOX AVE	5/16/2018	P2
C	THEFT OF MOTOR VEHICLE	W INDIANA AVE / N MONROE ST	5/17/2018	P1
A	THEFT-1D (From Building)	1200 N DIVISION ST	5/15/2018	P2
C	THEFT-2D (From Building)	1800 W KNOX AVE	5/15/2018	P2
C	THEFT-2D (From Motor Vehicle)	600 W INDIANA AVE	5/18/2018	P2
C	THEFT-3D (From Building)	2100 N MONROE ST	5/13/2018	P2
C	THEFT-3D (From Motor Vehicle)	700 W EUCLID AVE	5/13/2018	P2
C	THEFT-3D (From Motor Vehicle)	1100 W KNOX AVE	5/14/2018	P2
C	THEFT-3D (From Motor Vehicle)	1400 W CHELAN AVE	5/18/2018	P2
C	THEFT-3D (From Motor Vehicle)	1600 W CLEVELAND AVE	5/19/2018	P2
C	THEFT-3D (From Motor Vehicle)	1300 W GRACE AVE	5/19/2018	P1
C	THEFT-3D (Shoplifting)	1600 W NORTHWEST BLVD	5/14/2018	P2
C	THEFT-3D (Shoplifting)	1600 W NORTHWEST BLVD	5/14/2018	P2
C	THEFT-3D (Shoplifting)	1600 W NORTHWEST BLVD	5/14/2018	P2
C	THEFT-3D (Shoplifting)	1600 W NORTHWEST BLVD	5/14/2018	P2
<b><u>SPA2RS</u></b>				
C	THEFT-3D (From Building)	300 W NORTH RIVER DR	5/15/2018	P2
C	THEFT-3D (From Motor Vehicle)	300 W NORTH RIVER DR	5/16/2018	P2
C	THEFT-3D (From Motor Vehicle)	300 W NORTH RIVER DR	5/19/2018	P2
<b><u>SPA2WC</u></b>				
C	ASSAULT - 4D (Weapon Involved)	1900 W GARDNER AVE	5/19/2018	P4
C	ASSAULT-1D	2000 W BROADWAY AVE	5/17/2018	P1
C	ASSAULT-2D	900 N ASH ST	5/14/2018	P1
C	BURGLARY 2D GARAGE	2300 W MAXWELL AVE	5/14/2018	P2
A	BURGLARY-RESIDENTIAL	1000 W BOONE AVE	5/15/2018	P2

For protection of victim privacy, the entire address on sexual assault crimes has been redacted.

<b>A/C</b>	<b>Offense Statute</b>	<b>Address</b>	<b>Reported Date</b>	<b>Dist</b>
C	HARASSMENT (Weapon Involved)	2200 W MALLON AVE	5/13/2018	P1
C	MAIL THEFT (From a Building)	800 N SUMMIT BLVD	5/17/2018	P2
C	THEFT OF MOTOR VEHICLE	1100 N WALNUT ST	5/18/2018	P2
C	THEFT-2D (All Other Thefts)	W MAXWELL AVE / N ADAMS ST	5/15/2018	P2
C	THEFT-2D (All Other Thefts)	1000 W BOONE AVE	5/15/2018	P2
C	THEFT-2D (From Motor Vehicle)	1100 W MALLON AVE	5/14/2018	P2
C	THEFT-3D (All Other Thefts)	1500 W DEAN AVE	5/14/2018	P2
C	THEFT-3D (All Other Thefts)	1100 W BROADWAY AVE	5/16/2018	P2
C	THEFT-3D (From Building)	1500 W DEAN AVE	5/14/2018	P2
C	THEFT-3D (From Building)	900 N COCHRAN ST	5/15/2018	P2
C	THEFT-3D (From Building)	3200 W BOONE AVE	5/17/2018	P2
C	THEFT-3D (From Motor Vehicle)	1400 W HIGHLINE LN	5/14/2018	P2
C	THEFT-3D (From Motor Vehicle)	1100 N WALNUT ST	5/18/2018	P2
C	THEFT-3D (Motor Vehicle Parts or Accessories)	2200 W BRIDGE AVE	5/17/2018	P2
C	THEFT-CITY (Shoplifting)	1000 W SUMMIT PKWY	5/16/2018	P2

### **SPA2WH**

A	THEFT OF MOTOR VEHICLE	4100 W FORT GEORGE WRIGHT DR	5/17/2018	P2
C	THEFT-3D (From Motor Vehicle)	4100 W FORT GEORGE WRIGHT DR	5/17/2018	P2

POLICE SUMMARY - Ending: Saturday, May 19, 2018



## NE - Neva-Wood District (P3)

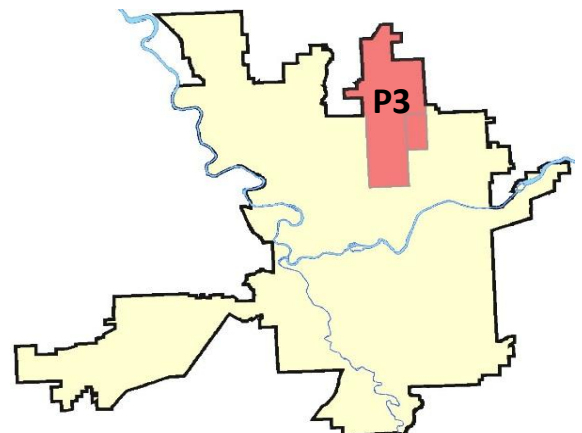
### Preliminary IBR Counts

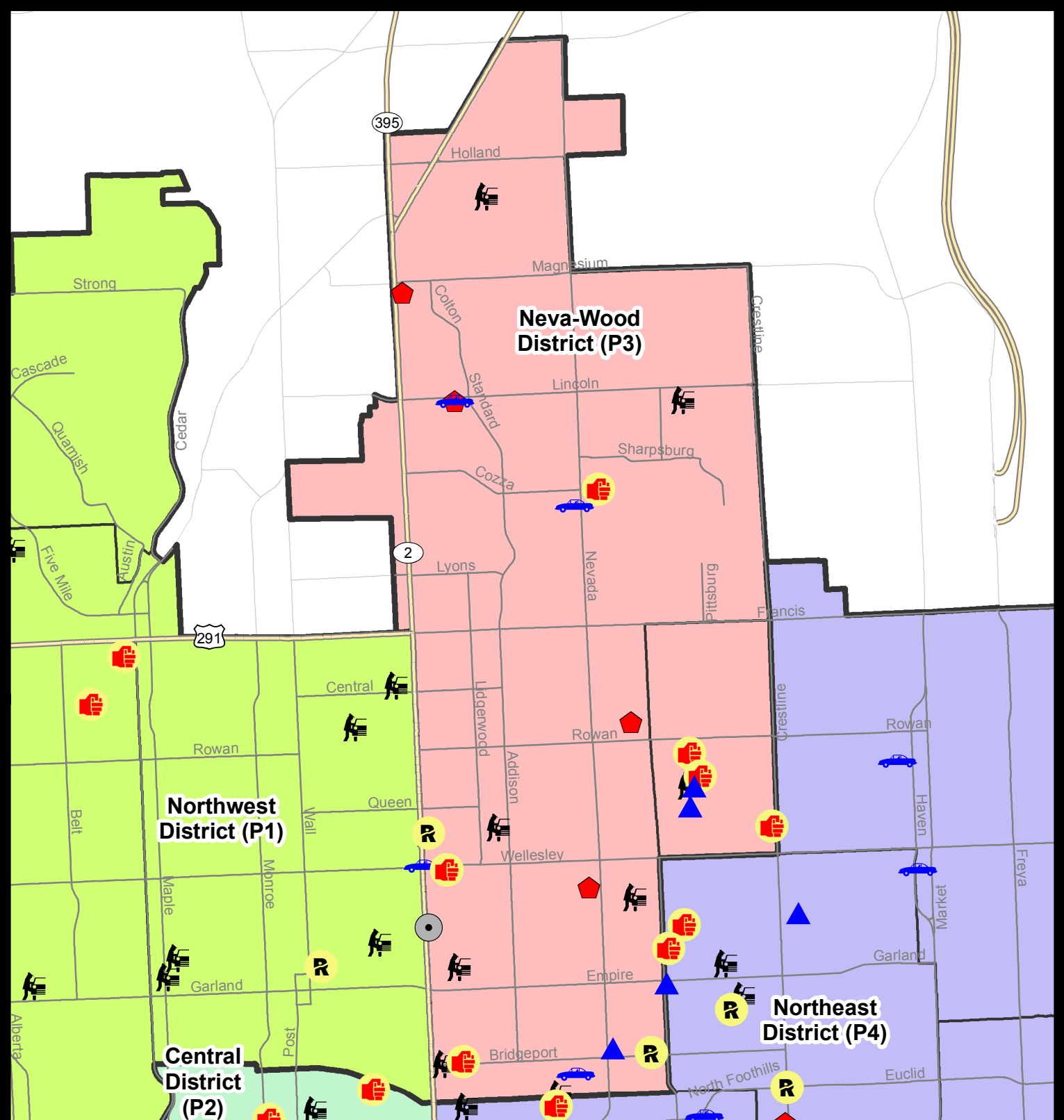
NIBRS Categories (Part 1 Selected)		7 Day Comparison			28 Day Comparison			YTD Comparison		
		Current	Prior	Percent	Current	Prior	Percent	Current	Prior	Percent
Violent	Criminal Homicide	0	0		0	0		1	1	0.00%
	Rape	2	1	100.00%	5	4	25.00%	17	8	112.50%
	Robbery - Commercial	0	0		1	3	-66.67%	9	12	-25.00%
	Robbery - Person	0	1	-100.00%	3	2	50.00%	13	9	44.44%
	Aggravated Assault - Non DV	5	3	66.67%	11	12	-8.33%	53	21	152.38%
	Aggravated Assault - DV	4	4	0.00%	11	7	57.14%	32	25	28.00%
Violent Total:		11	9	22.22%	31	28	10.71%	125	76	64.47%
Property	Burglary - Residential	4	0		9	11	-18.18%	57	88	-35.23%
	Burglary Garage	3	1	200.00%	8	11	-27.27%	43	37	16.22%
	Burglary Commercial	1	0		4	5	-20.00%	19	30	-36.67%
	Larceny	44	54	-18.52%	220	218	0.92%	1219	1161	5.00%
	Vehicle Theft	4	6	-33.33%	19	20	-5.00%	134	171	-21.64%
	Arson	0	0		0	1	-100.00%	4	0	
Property Total:		56	61	-8.20%	260	266	-2.26%	1476	1487	-0.74%
Preliminary Part 1 Crime Totals:		67	70	-4.29%	291	294	-1.02%	1601	1563	2.43%
Current 7 Day Period:		5/13/2018 - 5/19/2018			Prior 7 Day Period:		5/6/2018 - 5/12/2018			
Current 28 Day Period:		4/22/2018 - 5/19/2018			Prior 28 Day Period:		3/25/2018 - 4/21/2018			
Current YTD Day Period:		1/1/2018 - 5/19/2018			Prior YTD Period:		1/1/2017 - 5/19/2017			

Prepared by SPD Crime Analysis Office - Monday, May 21, 2018

**NOTE:** SPD moved from UCR to the NIBRS reporting standard on 10/4/16 following the transition to a new RMS System. [Numbers on CompStat reports prior to this date should not be used as a comparison to those on this report.](#) Additional info on these reporting standards can be found on the FBI website: <https://ucr.fbi.gov/nibrs-overview>

This chart represents Preliminary counts of selected crime categories from Police Case Reports. Full statistical analysis to determine the confidence level of this data has not been performed. The % change columns on the preliminary counts differ from the percentage change on the NIBRS crime report, sometimes significantly. The CompStat report is designed for operational use and includes only selected NIBRS categories and coding less complex than full NIBRS rules. Official statistics for these and other NIBRS categories can be found on WASPC & FBI websites once available.





**City of Spokane**  
**Neva-Wood District (P3)**  
**Selected Crime Codes**  
**2018-05-13 to 2018-05-19**  
 Prepared By:  
 Crime Analysis Unit  
 Spokane Police Department

**Legend**

**NIBRS Events**



Criminal Homicide



Rape



Robbery Commercial



Robbery Person



Aggravated Assault



Burglary Residential



Burglary Garage



Burglary Commercial



Vehicle Prowling



Vehicle Theft



Arson



Cases Represent LERMS Crime Codes  
 Points may indicate multiple events  
 Note: Veh Prowl is only Larceny displayed

For Additional Information on  
 Incidents pertaining to an  
 Area, Trend, or Pattern  
 Contact Information Analysis

0 0.2 0.4 0.8 Miles



THIS IS NOT A LEGAL DOCUMENT:  
 The information shown on this map is compiled  
 from various sources and is subject to constant  
 revision. Information shown on this map should  
 not be used to determine the location of facilities  
 in relationship to property lines, section lines,  
 streets, etc.

Sunday - Saturday

NE - Neva-Wood District (P3)

5/13/2018 TO 5/19/2018



<b>A/C</b>	<b>Offense Statute</b>	<b>Address</b>	<b>Reported Date</b>	<b>Dist</b>
<b>SPB3NL</b>				
C	ASSAULT OF A CHILD-1D	100 E BRIDGEPORT AVE	5/14/2018	P4
C	ASSAULT-1D	0 E WELLESLEY AVE	5/14/2018	P4
C	ASSAULT-1D	0 E WELLESLEY AVE	5/14/2018	P4
C	ASSAULT-1D	1100 E COZZA DR	5/14/2018	P4
C	BURGLARY 2D COMMERCIAL	4300 N DIVISION ST	5/13/2018	P3
C	BURGLARY 2D GARAGE	1000 E COURTLAND AVE	5/15/2018	P4
C	BURGLARY-RESIDENTIAL	0 E PINE RIDGE CT	5/14/2018	P3
C	BURGLARY-RESIDENTIAL	200 E LINCOLN RD	5/14/2018	P4
C	BURGLARY-RESIDENTIAL	900 E PRINCETON AVE	5/15/2018	P3
C	BURGLARY-RESIDENTIAL	1200 E NEBRASKA AVE	5/16/2018	P2
C	HARASSMENT (Weapon Involved)	0 E WELLESLEY AVE	5/14/2018	P4
C	HARASSMENT (Weapon Involved)	0 E WELLESLEY AVE	5/14/2018	P4
C	RAPE-2ND (RAPE)		5/17/2018	P3
C	RAPE-3D (RAPE)		5/17/2018	P4
C	RETAIL THEFT W/ SPECIAL CIRCUMSTANCES	4700 N DIVISION ST	5/14/2018	P3
C	THEFT OF MOTOR VEHICLE	700 E LIBERTY AVE	5/15/2018	P3
C	THEFT OF MOTOR VEHICLE	7000 N NEVADA ST	5/17/2018	P3
C	THEFT OF MOTOR VEHICLE	200 E LINCOLN RD	5/17/2018	P1
C	THEFT OF MOTOR VEHICLE	4700 N DIVISION ST	5/17/2018	P4
C	THEFT-2D (All Other Thefts)	300 E DALTON AVE	5/15/2018	P3
A	THEFT-2D (All Other Thefts)	0 E WEILE AVE	5/17/2018	P3
C	THEFT-2D (From Building)	300 E LONGFELLOW AVE	5/18/2018	P3
C	THEFT-2D (From Building)	9700 N NEWPORT HWY	5/19/2018	P3
C	THEFT-2D (From Motor Vehicle)	0 E BRIDGEPORT AVE	5/14/2018	P3
C	THEFT-2D (Shoplifting)	6700 N DIVISION ST	5/19/2018	P4
C	THEFT-3D (All Other Thefts)	7800 N DIVISION ST	5/13/2018	P3
C	THEFT-3D (All Other Thefts)	0 E COURTLAND AVE	5/14/2018	P3
C	THEFT-3D (All Other Thefts)	E WELLESLEY AVE / N DIVISION ST	5/15/2018	P3
C	THEFT-3D (All Other Thefts)	400 E EVERETT AVE	5/16/2018	P3
C	THEFT-3D (All Other Thefts)	500 E WABASH AVE	5/17/2018	P3
C	THEFT-3D (All Other Thefts)	9200 N COLTON ST	5/17/2018	P2
C	THEFT-3D (All Other Thefts)	1300 E EVERETT AVE	5/18/2018	P3
C	THEFT-3D (All Other Thefts)	600 E CASCADE PL	5/18/2018	P3
C	THEFT-3D (From Building)	7100 N DIVISION ST	5/16/2018	P3
C	THEFT-3D (From Building)	7400 N NEVADA ST	5/16/2018	P3
C	THEFT-3D (From Building)	4700 N DIVISION ST	5/19/2018	P2
C	THEFT-3D (From Building)	6500 N NEVADA ST	5/19/2018	P3
C	THEFT-3D (From Building)	7100 N DIVISION ST	5/19/2018	P3

For protection of victim privacy, the entire address on sexual assault crimes has been redacted.

<b>A/C</b>	<b>Offense Statute</b>	<b>Address</b>	<b>Reported Date</b>	<b>Dist</b>
A	THEFT-3D (From Motor Vehicle)	1200 E HEROY AVE	5/13/2018	P3
A	THEFT-3D (From Motor Vehicle)	1700 E LINCOLN RD	5/15/2018	P2
A	THEFT-3D (From Motor Vehicle)	400 E OLYMPIC AVE	5/15/2018	P3
C	THEFT-3D (From Motor Vehicle)	4700 N DIVISION ST	5/15/2018	P3
C	THEFT-3D (From Motor Vehicle)	600 E EUCLID AVE	5/16/2018	P3
C	THEFT-3D (From Motor Vehicle)	100 E WALTON AVE	5/19/2018	P3
C	THEFT-3D (Motor Vehicle Parts or Accessories)	900 E EMPIRE AVE	5/17/2018	P3
C	THEFT-3D (Shoplifting)	7300 N DIVISION ST	5/14/2018	P3
C	THEFT-3D (Shoplifting)	6400 N DIVISION ST	5/16/2018	P3
C	THEFT-3D (Shoplifting)	9200 N COLTON ST	5/17/2018	P3
C	THEFT-3D (Shoplifting)	4700 N DIVISION ST	5/17/2018	P3
C	THEFT-3D (Shoplifting)	9700 N NEWPORT HWY	5/17/2018	P3
C	THEFT-3D (Shoplifting)	4700 N DIVISION ST	5/17/2018	P3
C	THEFT-3D (Shoplifting)	9500 N NEWPORT HWY	5/18/2018	P3
C	THEFT-3D (Shoplifting)	5600 N DIVISION ST	5/18/2018	P3
C	THEFT-CITY (Shoplifting)	9100 N NEWPORT HWY	5/13/2018	P3
C	THEFT-CITY (Shoplifting)	9700 N NEWPORT HWY	5/15/2018	P3
A	THEFT-CITY (Shoplifting)	6500 N NEVADA ST	5/16/2018	P3
C	THEFT-CITY (Shoplifting)	6700 N DIVISION ST	5/19/2018	P4
C	THEFT-CITY (Shoplifting)	6500 N NEVADA ST	5/19/2018	P4
C	VEHICLE PROWLING-2D/From Motor Vehicle	9200 N COLTON ST	5/19/2018	P3

### **SPB3WH**

C	ASSAULT OF A CHILD-2D	2000 E WABASH AVE	5/18/2018	P3
C	ASSAULT-2D	1600 E EVERETT AVE	5/19/2018	P4
C	BURGLARY 2D GARAGE	1600 E QUEEN AVE	5/15/2018	P4
C	BURGLARY 2D GARAGE	1600 E CROWN AVE	5/17/2018	P4
C	THEFT-2D (From Building)	1400 E WABASH AVE	5/17/2018	P3
C	THEFT-3D (From Building)	1700 E SANSON AVE	5/16/2018	P3
A	THEFT-3D (From Motor Vehicle)	1600 E CROWN AVE	5/15/2018	P3
C	WEAPON(INTIMIDATE WITH)	5400 N HELENA ST	5/14/2018	P4



POLICE SUMMARY - Ending: Saturday, May 19, 2018



## NE - Northeast District (P4)

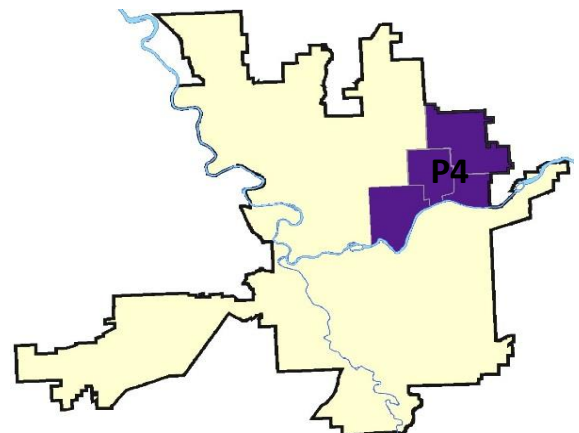
### Preliminary IBR Counts

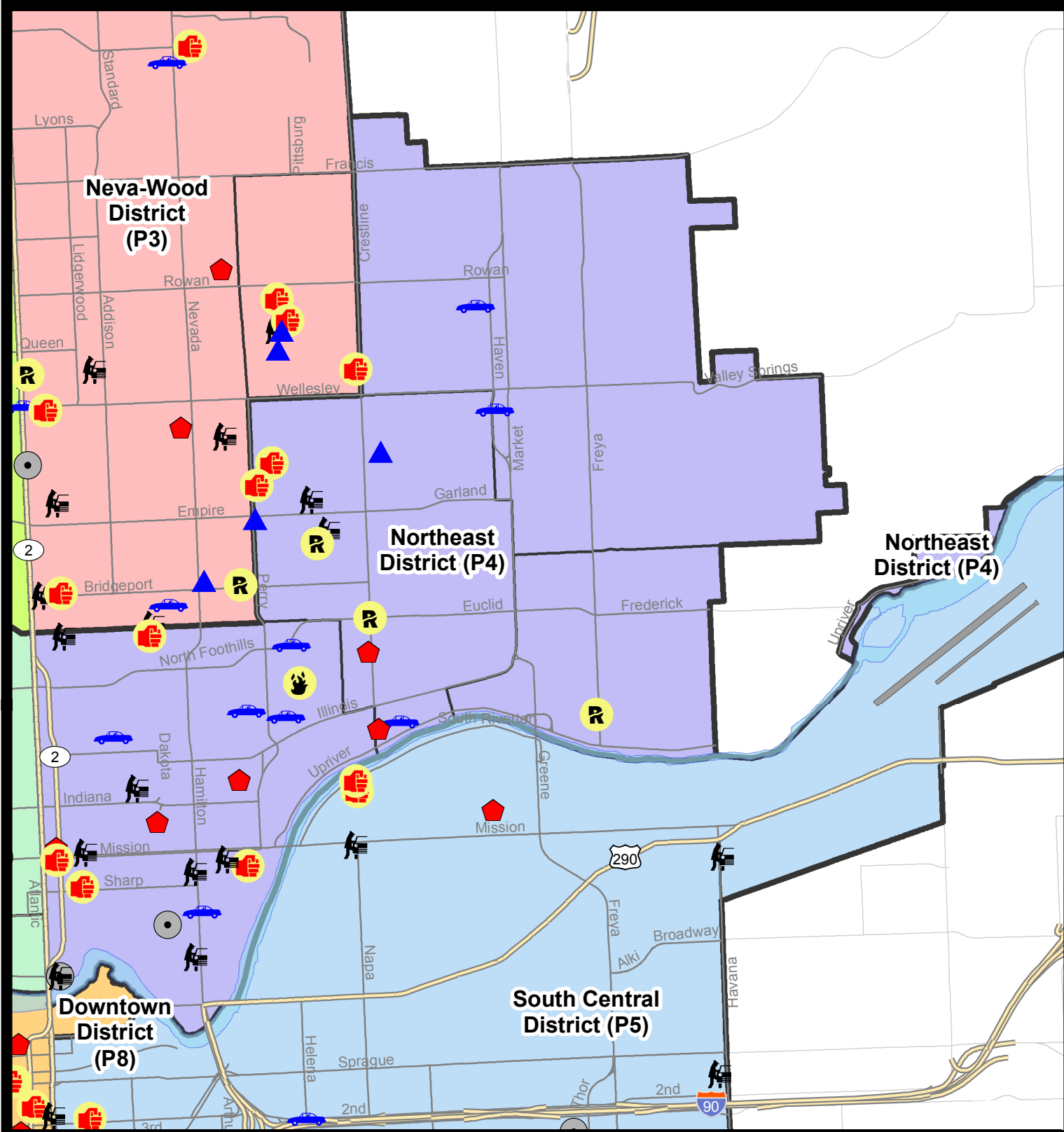
NIBRS Categories (Part 1 Selected)		7 Day Comparison			28 Day Comparison			YTD Comparison		
		Current	Prior	Percent	Current	Prior	Percent	Current	Prior	Percent
Violent	Criminal Homicide	0	0		0	0		0	1	-100.00%
	Rape	3	1	200.00%	5	2	150.00%	21	17	23.53%
	Robbery - Commercial	0	0		0	1	-100.00%	4	9	-55.56%
	Robbery - Person	0	1	-100.00%	1	2	-50.00%	9	8	12.50%
	Aggravated Assault - Non DV	4	0		4	10	-60.00%	35	19	84.21%
	Aggravated Assault - DV	3	1	200.00%	8	5	60.00%	33	20	65.00%
Violent Total:		10	3	233.33%	18	20	-10.00%	102	74	37.84%
Property	Burglary - Residential	5	3	66.67%	17	8	112.50%	62	53	16.98%
	Burglary Garage	2	1	100.00%	7	6	16.67%	26	24	8.33%
	Burglary Commercial	2	0		3	5	-40.00%	23	23	0.00%
	Larceny	32	36	-11.11%	125	113	10.62%	596	587	1.53%
	Vehicle Theft	8	7	14.29%	29	14	107.14%	118	113	4.42%
	Arson	1	0		1	2	-50.00%	6	1	500.00%
Property Total:		50	47	6.38%	182	148	22.97%	831	801	3.75%
Preliminary Part 1 Crime Totals:		60	50	20.00%	200	168	19.05%	933	875	6.63%
Current 7 Day Period:		5/13/2018 - 5/19/2018			Prior 7 Day Period:		5/6/2018 - 5/12/2018			
Current 28 Day Period:		4/22/2018 - 5/19/2018			Prior 28 Day Period:		3/25/2018 - 4/21/2018			
Current YTD Day Period:		1/1/2018 - 5/19/2018			Prior YTD Period:		1/1/2017 - 5/19/2017			

Prepared by SPD Crime Analysis Office - Monday, May 21, 2018

**NOTE:** SPD moved from UCR to the NIBRS reporting standard on 10/4/16 following the transition to a new RMS System. [Numbers on CompStat reports prior to this date should not be used as a comparison to those on this report.](#) Additional info on these reporting standards can be found on the FBI website: <https://ucr.fbi.gov/nibrs-overview>

This chart represents Preliminary counts of selected crime categories from Police Case Reports. Full statistical analysis to determine the confidence level of this data has not been performed. The % change columns on the preliminary counts differ from the percentage change on the NIBRS crime report, sometimes significantly. The CompStat report is designed for operational use and includes only selected NIBRS categories and coding less complex than full NIBRS rules. Official statistics for these and other NIBRS categories can be found on WASPC & FBI websites once available.





**City of Spokane**  
**Northeast District (P4)**  
**Selected Crime Codes**  
**2018-05-13 to 2018-05-19**  
**Prepared By:**  
**Crime Analysis Unit**  
**Spokane Police Department**

**Legend**

Criminal Homicide	Robbery Person	Burglary Commercial
Rape	Aggravated Assault	Vehicle Prowling
Robbery Commercial	Burglary Residential	Vehicle Theft
	Burglary Garage	Arson

*Cases Represent LERMS Crime Codes  
 Points may indicate multiple events  
 Note: Veh Prowl is only Larceny displayed*

0 0.2 0.4 0.8 Miles

**Geographic Information System**

**SPokane Police Department**

*THIS IS NOT A LEGAL DOCUMENT:  
 The information shown on this map is compiled from various sources and is subject to constant revision. Information shown on this map should not be used to determine the location of facilities in relationship to property lines, section lines, streets, etc.*

*For Additional Information on Incidents pertaining to an Area, Trend, or Pattern Contact Information Analysis*

Sunday - Saturday

NE - Northeast District (P4)

5/13/2018 TO 5/19/2018



<u>A/C</u>	<u>Offense Statute</u>	<u>Address</u>	<u>Reported Date</u>	<u>Dist</u>
C	ASSAULT-2D	44 E COZZA AVE	5/14/2018	P4
<b><u>SPB4BE</u></b>				
C	ASSAULT-2D	1500 E ROCKWELL AVE	5/15/2018	P4
C	ASSAULT-2D	1400 E OSTRANDER AVE	5/19/2018	P4
C	BURGLARY 2D GARAGE	1400 E EMPIRE AVE	5/14/2018	P4
C	BURGLARY 2D GARAGE	2200 E RICH AVE	5/14/2018	P4
C	BURGLARY-RESIDENTIAL	2100 E NORTH CRESCENT AVE	5/15/2018	P4
C	BURGLARY-RESIDENTIAL	2800 N CRESTLINE ST	5/17/2018	P4
C	MAIL THEFT (All Others)	2200 E ILLINOIS AVE	5/16/2018	P4
C	RAPE OF A CHILD-3D (RAPE)		5/16/2018	P4
C	RAPE-3D (RAPE)		5/17/2018	P4
C	THEFT OF MOTOR VEHICLE	2200 E NORTH CRESCENT AVE	5/19/2018	P3
C	THEFT-2D (All Other Thefts)	E NORTH FOOTHILLS DR / N CRESTLINE S	5/16/2018	P4
A	THEFT-3D (All Other Thefts)	4100 N REGAL ST	5/17/2018	P4
C	THEFT-3D (All Other Thefts)	2200 E LACROSSE AVE	5/17/2018	P4
C	THEFT-3D (All Other Thefts)	3900 N MARKET ST	5/18/2018	P4
C	THEFT-3D (All Other Thefts)	1800 E RICH AVE	5/19/2018	P4
C	THEFT-3D (From Building)	2300 E EUCLID AVE	5/15/2018	P4
C	THEFT-3D (From Building)	1400 E OSTRANDER AVE	5/19/2018	P4
C	THEFT-3D (From Motor Vehicle)	1800 E PROVIDENCE AVE	5/16/2018	P4
C	THEFT-3D (From Motor Vehicle)	3900 N PITTSBURG ST	5/17/2018	P4
C	THEFT-3D (Shoplifting)	3000 E EUCLID AVE	5/15/2018	P4
<b><u>SPB4HI</u></b>				
C	THEFT OF MOTOR VEHICLE	3000 E HEROY AVE	5/14/2018	P4
C	THEFT OF MOTOR VEHICLE	2900 E EVERETT AVE	5/19/2018	P4
C	THEFT-2D (All Other Thefts)	4700 N REGAL ST	5/14/2018	P4
C	THEFT-2D (All Other Thefts)	2100 E SANSON AVE	5/16/2018	P4
C	THEFT-3D (All Other Thefts)	2600 E EVERETT AVE	5/18/2018	P4
C	THEFT-3D (From Building)	4700 N COOK ST	5/18/2018	P4
<b><u>SPB4LO</u></b>				
C	ARSON-1D	2600 N MADELIA ST	5/16/2018	P4
C	ASSAULT - 4D (Weapon Involved)	600 E FAIRVIEW AVE	5/13/2018	P1
C	ASSAULT - 4D (Weapon Involved)	0 E MISSION AVE	5/15/2018	P3
C	ASSAULT-2D	200 E SHARP AVE	5/13/2018	P4
C	ASSAULT-2D	1200 E MISSION AVE	5/15/2018	P4
C	BURGLARY 1D RESIDENTIAL	2000 N MORTON ST	5/19/2018	P4
C	BURGLARY 2D COMMERCIAL	700 E DESMET AVE	5/18/2018	P4

For protection of victim privacy, the entire address on sexual assault crimes has been redacted.

<b>A/C</b>	<b>Offense Statute</b>	<b>Address</b>	<b>Reported Date</b>	<b>Dist</b>
C	BURGLARY 2D COMMERCIAL	700 N DIVISION ST	5/18/2018	P4
C	BURGLARY 2D FENCED AREA	2900 N MADELIA ST	5/16/2018	P3
C	BURGLARY-RESIDENTIAL	1600 N RUBY ST	5/13/2018	P2
C	BURGLARY-RESIDENTIAL	600 E NORA AVE	5/19/2018	P4
C	THEFT OF MOTOR VEHICLE	2400 N HOGAN ST	5/16/2018	P2
C	THEFT OF MOTOR VEHICLE	400 E CARLISLE AVE	5/16/2018	P1
C	THEFT OF MOTOR VEHICLE	2900 N MADELIA ST	5/16/2018	P3
C	THEFT OF MOTOR VEHICLE	1200 E JACKSON AVE	5/19/2018	P3
C	THEFT OF MOTOR VEHICLE	1100 N HAMILTON ST	5/19/2018	P3
C	THEFT-2D (All Other Thefts)	500 E BOONE AVE	5/15/2018	P4
C	THEFT-2D (From Motor Vehicle)	800 N CINCINNATI ST	5/14/2018	P4
C	THEFT-3D (All Other Thefts)	2000 N HAMILTON ST	5/13/2018	P4
C	THEFT-3D (From Building)	0 E MISSION AVE	5/19/2018	P4
C	THEFT-3D (From Motor Vehicle)	100 E FAIRVIEW AVE	5/13/2018	P1
C	THEFT-3D (From Motor Vehicle)	200 E MISSION AVE	5/15/2018	P4
C	THEFT-3D (From Motor Vehicle)	1400 N SUPERIOR ST	5/16/2018	P4
C	THEFT-3D (From Motor Vehicle)	1300 N HAMILTON ST	5/18/2018	P4
C	THEFT-3D (From Motor Vehicle)	700 N DIVISION ST	5/18/2018	P4
C	THEFT-3D (From Motor Vehicle)	500 E BALDWIN AVE	5/18/2018	P4
C	THEFT-3D (Motor Vehicle Parts or Accessories)	2600 N MADELIA ST	5/16/2018	P4
C	THEFT-3D (Shoplifting)	2400 N DIVISION ST	5/15/2018	P4
C	THEFT-3D (Shoplifting)	2400 N DIVISION ST	5/16/2018	P4
C	THEFT-3D (Shoplifting)	2000 N HAMILTON ST	5/17/2018	P4
<b><u>SPB4MI</u></b>				
C	RAPE OF A CHILD-3D (RAPE)		5/16/2018	P4
C	THEFT-2D (All Other Thefts)	2500 N HAVEN ST	5/14/2018	P4
A	THEFT-3D (Motor Vehicle Parts or Accessories)	4000 E GRACE AVE	5/19/2018	P4

# SPOKANE POLICE DEPARTMENT



## **SOUTH** **Police Service Area**

### PSA Commander

**Captain Tracie Meidl**

**South Central District (P5)**

**Southeast District (P6)**

**Southwest District (P7)**



POLICE SUMMARY - Ending: Saturday, May 19, 2018

## ***SOUTH PRECINCT (P5, P6, and P7)***



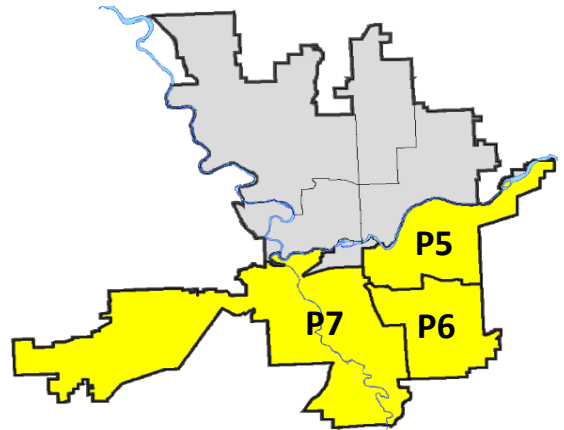
### Preliminary IBR Counts

NIBRS Categories (Part 1 Selected)		7 Day Comparison			28 Day Comparison			YTD Comparison		
		Current	Prior	Percent	Current	Prior	Percent	Current	Prior	Percent
Violent	Criminal Homicide	0	0		0	1	-100.00%	1	0	
	Rape	0	2	-100.00%	3	7	-57.14%	25	28	-10.71%
	Robbery - Commercial	0	0		0	1	-100.00%	5	3	66.67%
	Robbery - Person	2	0		4	5	-20.00%	18	25	-28.00%
	Aggravated Assault - Non DV	2	5	-60.00%	14	14	0.00%	61	48	27.08%
	Aggravated Assault - DV	4	2	100.00%	13	8	62.50%	49	38	28.95%
Violent Total:		8	9	-11.11%	34	36	-5.56%	159	142	11.97%
Property	Burglary - Residential	4	4	0.00%	25	34	-26.47%	146	140	4.29%
	Burglary Garage	1	4	-75.00%	11	14	-21.43%	55	74	-25.68%
	Burglary Commercial	1	5	-80.00%	11	8	37.50%	44	49	-10.20%
	Larceny	69	72	-4.17%	280	215	30.23%	1108	1295	-14.44%
	Vehicle Theft	10	11	-9.09%	42	38	10.53%	196	250	-21.60%
	Arson	0	0		0	1	-100.00%	3	4	-25.00%
Property Total:		85	96	-11.46%	369	310	19.03%	1552	1812	-14.35%
Preliminary Part 1 Crime Totals:		93	105	-11.43%	403	346	16.47%	1711	1954	-12.44%
Current 7 Day Period:		5/13/2018 - 5/19/2018			Prior 7 Day Period:		5/6/2018 - 5/12/2018			
Current 28 Day Period:		4/22/2018 - 5/19/2018			Prior 28 Day Period:		3/25/2018 - 4/21/2018			
Current YTD Day Period:		1/1/2018 - 5/19/2018			Prior YTD Period:		1/1/2017 - 5/19/2017			

Prepared by SPD Crime Analysis Office - Monday, May 21, 2018

**NOTE:** SPD moved from UCR to the NIBRS reporting standard on 10/4/16 following the transition to a new RMS System. [Numbers on CompStat reports prior to this date should not be used as a comparison to those on this report.](#) Additional info on these reporting standards can be found on the FBI website: <https://ucr.fbi.gov/nibrs-overview>

This chart represents Preliminary counts of selected crime categories from Police Case Reports. Full statistical analysis to determine the confidence level of this data has not been performed. The % change columns on the preliminary counts differ from the percentage change on the NIBRS crime report, sometimes significantly. The CompStat report is designed for operational use and includes only selected NIBRS categories and coding less complex than full NIBRS rules. Official statistics for these and other NIBRS categories can be found on WASPC & FBI websites once available.



POLICE SUMMARY - Ending: Saturday, May 19, 2018



## SE - South Central District (P5)

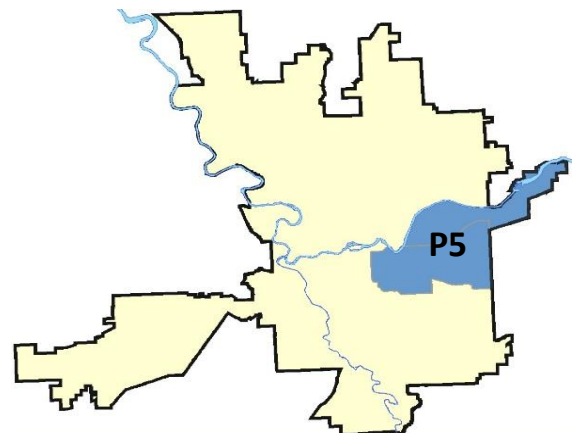
### Preliminary IBR Counts

NIBRS Categories (Part 1 Selected)		7 Day Comparison			28 Day Comparison			YTD Comparison		
		Current	Prior	Percent	Current	Prior	Percent	Current	Prior	Percent
<b>Violent</b>	Criminal Homicide	0	0		0	1	-100.00%	1	0	
	Rape	0	0		1	2	-50.00%	10	12	-16.67%
	Robbery - Commercial	0	0		0	0		3	1	200.00%
	Robbery - Person	1	0		2	0		5	14	-64.29%
	Aggravated Assault - Non DV	1	3	-66.67%	7	5	40.00%	27	21	28.57%
	Aggravated Assault - DV	3	1	200.00%	6	3	100.00%	21	15	40.00%
<b>Violent Total:</b>		5	4	25.00%	16	11	45.45%	67	63	6.35%
<b>Property</b>	Burglary - Residential	2	3	-33.33%	13	13	0.00%	56	58	-3.45%
	Burglary Garage	0	0		4	4	0.00%	18	9	100.00%
	Burglary Commercial	1	2	-50.00%	6	4	50.00%	27	31	-12.90%
	Larceny	17	24	-29.17%	93	82	13.41%	431	517	-16.63%
	Vehicle Theft	2	4	-50.00%	15	14	7.14%	78	132	-40.91%
	Arson	0	0		0	1	-100.00%	2	0	
<b>Property Total:</b>		22	33	-33.33%	131	118	11.02%	612	747	-18.07%
<b>Preliminary Part 1 Crime Totals:</b>		27	37	-27.03%	147	129	13.95%	679	810	-16.17%
<b>Current 7 Day Period:</b>		5/13/2018 - 5/19/2018			<b>Prior 7 Day Period:</b>		5/6/2018 - 5/12/2018			
<b>Current 28 Day Period:</b>		4/22/2018 - 5/19/2018			<b>Prior 28 Day Period:</b>		3/25/2018 - 4/21/2018			
<b>Current YTD Day Period:</b>		1/1/2018 - 5/19/2018			<b>Prior YTD Period:</b>		1/1/2017 - 5/19/2017			

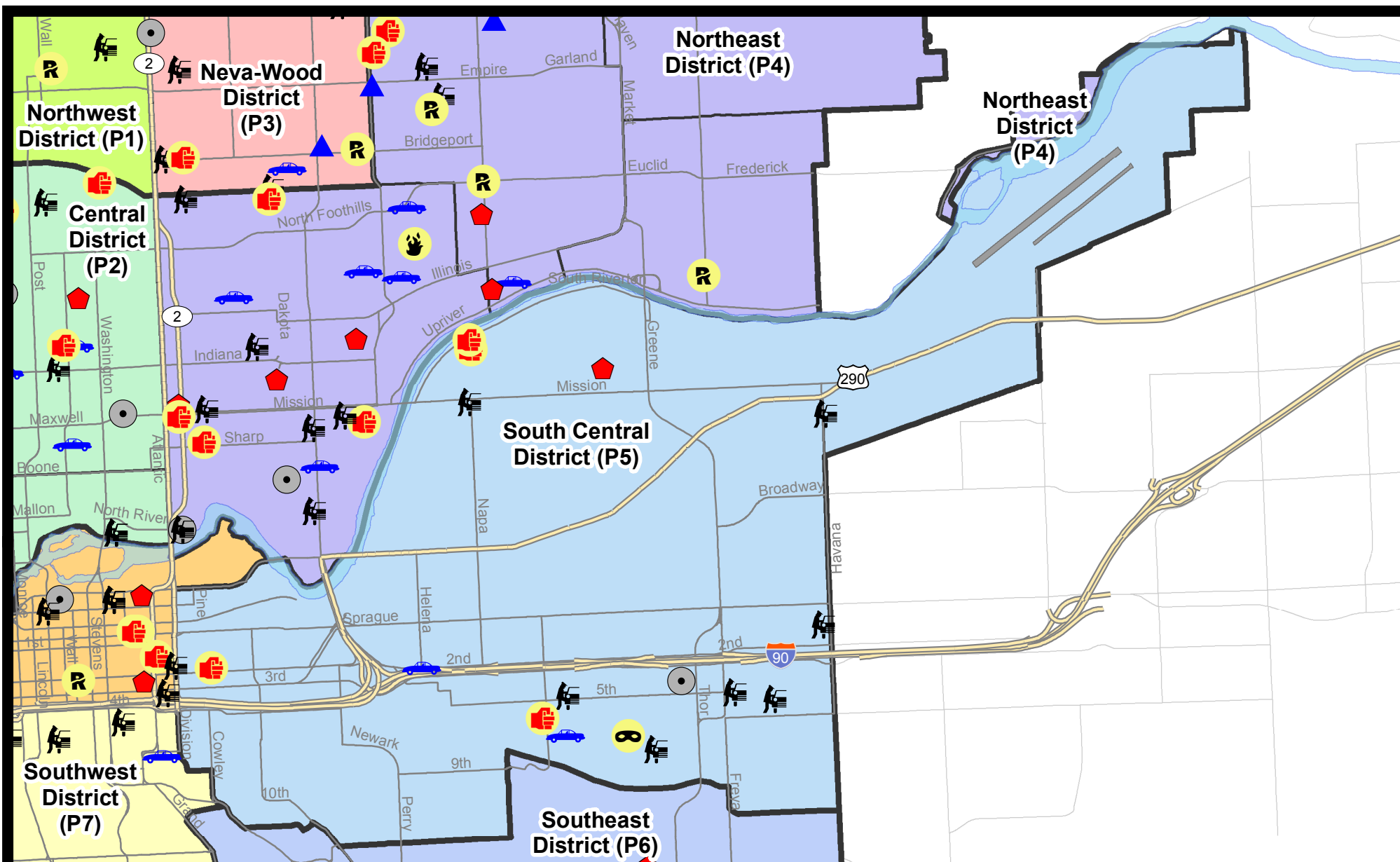
Prepared by SPD Crime Analysis Office - Monday, May 21, 2018

**NOTE:** SPD moved from UCR to the NIBRS reporting standard on 10/4/16 following the transition to a new RMS System. [Numbers on CompStat reports prior to this date should not be used as a comparison to those on this report.](#) Additional info on these reporting standards can be found on the FBI website: <https://ucr.fbi.gov/nibrs-overview>

This chart represents Preliminary counts of selected crime categories from Police Case Reports. Full statistical analysis to determine the confidence level of this data has not been performed. The % change columns on the preliminary counts differ from the percentage change on the NIBRS crime report, sometimes significantly. The CompStat report is designed for operational use and includes only selected NIBRS categories and coding less complex than full NIBRS rules. Official statistics for these and other NIBRS categories can be found on WASPC & FBI websites once available.







**City of Spokane**  
**South Central District (P5)**  
**Selected**  
**Crime Types**  
**2018-05-13 to 2018-05-19**

Prepared By:  
**Crime Analysis Unit**  
**Spokane Police Department**

**Legend**

**NIBRS Events**



Criminal Homicide



Rape



Robbery Commercial



Robbery Person



Aggravated Assault



Burglary Residential



Burglary Garage



Burglary Commercial



Vehicle Prowling



Vehicle Theft



Arson

Cases Represent LERMS Crime Codes

Points may indicate multiple events

Note: Veh Prowl is only Larceny category displayed



For Additional Information on Incidents  
 pertaining to an Area, Trend, or Pattern  
 Contact Information Analysis

0 0.2 0.4 0.6 0.8 1 Miles



**THIS IS NOT A LEGAL DOCUMENT:**  
 The information shown on this map is compiled  
 from various sources and is subject to constant  
 revision. Information shown on this map should  
 not be used to determine the location of facilities  
 in relationship to property lines, section lines,  
 streets, etc.

Sunday - Saturday

5/13/2018 TO 5/19/2018

SE - South Central District (P5)



<b>A/C</b>	<b>Offense Statute</b>	<b>Address</b>	<b>Reported Date</b>	<b>Dist</b>
<b><u>SPC5EC</u></b>				
C	ASSAULT-2D	200 E 2ND AVE	5/13/2018	P7
C	ASSAULT-2D	2300 E 6TH AVE	5/14/2018	P6
C	BURGLARY 2D COMMERCIAL	400 S THOR ST	5/18/2018	P5
C	ROBBERY-1D (All Except Purse Snatching)	2900 E HARTSON AVE	5/14/2018	P6
C	THEFT OF MOTOR VEHICLE	2500 E 7TH AVE	5/14/2018	P5
C	THEFT OF MOTOR VEHICLE	S HELENA ST / E 2ND AVE	5/16/2018	P7
C	THEFT-2D (All Other Thefts)	3200 E TRENT AVE	5/14/2018	P5
C	THEFT-2D (All Other Thefts)	500 E 1ST AVE	5/17/2018	P5
C	THEFT-2D (From Building)	1400 E 9TH AVE	5/17/2018	P5
C	THEFT-2D (From Motor Vehicle)	800 S GREENE ST	5/14/2018	P5
C	THEFT-2D (From Motor Vehicle)	4200 E PACIFIC AVE	5/15/2018	P5
C	THEFT-3D (From Building)	1600 E 8TH AVE	5/15/2018	P5
C	THEFT-3D (From Building)	2500 E 1ST AVE	5/16/2018	P5
C	THEFT-3D (From Motor Vehicle)	3900 E 6TH AVE	5/14/2018	P5
A	THEFT-3D (From Motor Vehicle)	3600 E 5TH AVE	5/14/2018	P5
C	THEFT-3D (From Motor Vehicle)	2500 E 5TH AVE	5/15/2018	P5
C	THEFT-CITY (Shoplifting)	4200 E SPRAGUE AVE	5/18/2018	P5
C	VEHICLE PROWLING-2D/From Motor Vehicle	S DIVISION ST / E SHORT AVE	5/17/2018	P8
<b><u>SPC5GP</u></b>				
C	ASSAULT-2D	1900 E SOUTH RIVERTON AVE	5/18/2018	P6
C	BURGLARY 1D RESIDENTIAL	1900 E SOUTH RIVERTON AVE	5/13/2018	P6
C	BURGLARY-RESIDENTIAL	2900 E NORA AVE	5/14/2018	P6
C	HARASSMENT (Weapon Involved)	1900 E SOUTH RIVERTON AVE	5/13/2018	P6
C	THEFT-1D (From Building)	2100 E MARSHALL AVE	5/15/2018	P5
C	THEFT-2D (From Building)	2000 E MARSHALL AVE	5/15/2018	P5
C	THEFT-3D (All Other Thefts)	5200 E COMMERCE AVE	5/19/2018	P5
C	THEFT-3D (From Motor Vehicle)	1900 E MISSION AVE	5/14/2018	P5
C	THEFT-3D (From Motor Vehicle)	1200 N HAVANA ST	5/19/2018	P5

POLICE SUMMARY - Ending: Saturday, May 19, 2018



## SE - Southeast District (P6)

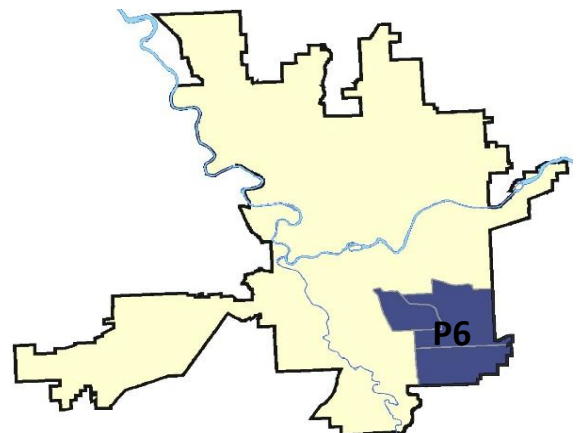
### Preliminary IBR Counts

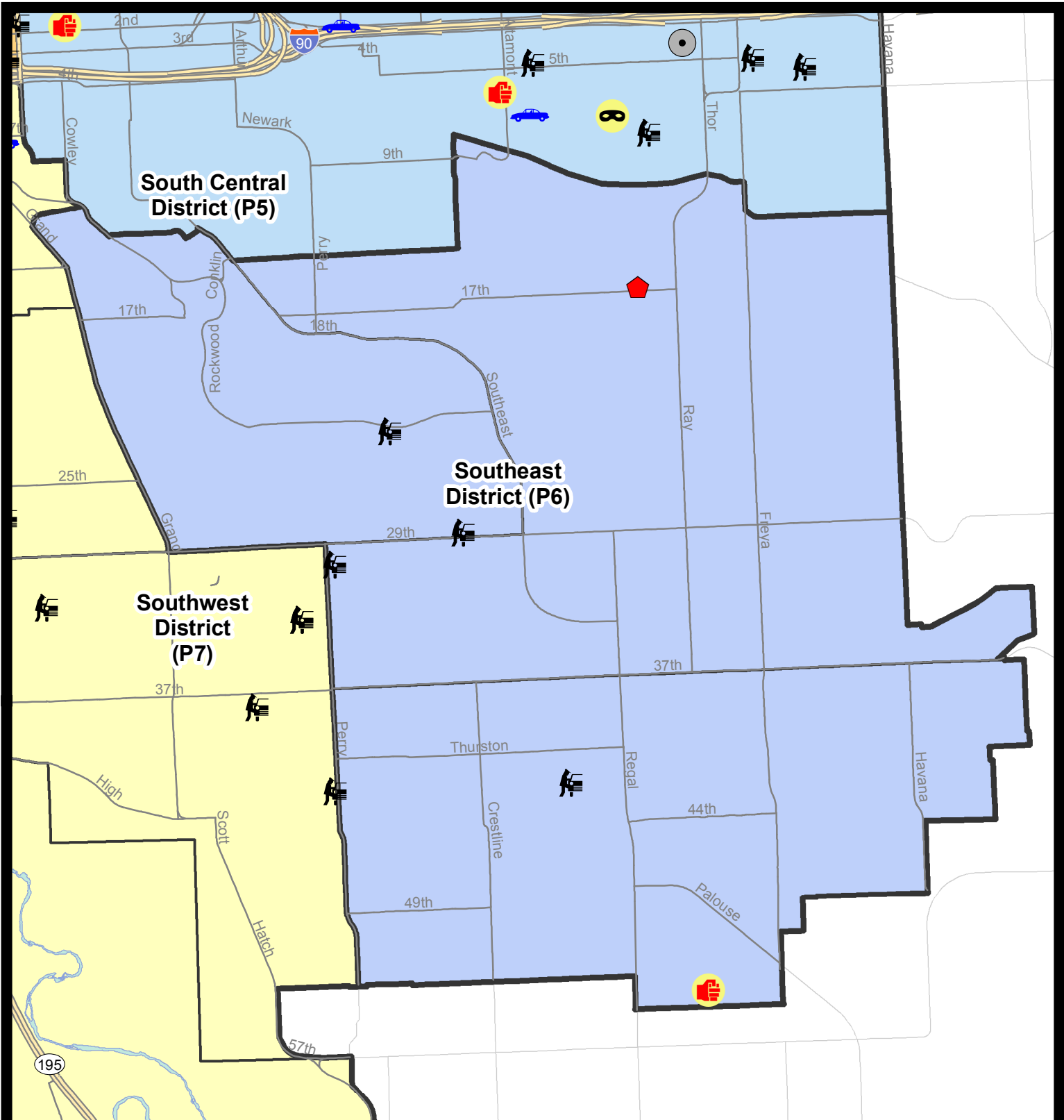
NIBRS Categories (Part 1 Selected)		7 Day Comparison			28 Day Comparison			YTD Comparison		
		Current	Prior	Percent	Current	Prior	Percent	Current	Prior	Percent
<b>Violent</b>	Criminal Homicide	0	0		0	0		0	0	
	Rape	0	0		0	3	-100.00%	7	7	0.00%
	Robbery - Commercial	0	0		0	1	-100.00%	1	1	0.00%
	Robbery - Person	0	0		0	1	-100.00%	3	7	-57.14%
	Aggravated Assault - Non DV	0	2	-100.00%	4	5	-20.00%	16	12	33.33%
	Aggravated Assault - DV	1	1	0.00%	7	2	250.00%	12	9	33.33%
<b>Violent Total:</b>		1	3	-66.67%	11	12	-8.33%	39	36	8.33%
<b>Property</b>	Burglary - Residential	1	0		6	5	20.00%	38	34	11.76%
	Burglary Garage	0	1	-100.00%	2	2	0.00%	11	38	-71.05%
	Burglary Commercial	0	1	-100.00%	1	3	-66.67%	6	4	50.00%
	Larceny	17	17	0.00%	61	51	19.61%	270	345	-21.74%
	Vehicle Theft	0	2	-100.00%	4	12	-66.67%	36	47	-23.40%
	Arson	0	0		0	0		1	1	0.00%
<b>Property Total:</b>		18	21	-14.29%	74	73	1.37%	362	469	-22.81%
<b>Preliminary Part 1 Crime Totals:</b>		19	24	-20.83%	85	85	0.00%	401	505	-20.59%
<b>Current 7 Day Period:</b>		5/13/2018 - 5/19/2018			<b>Prior 7 Day Period:</b>		5/6/2018 - 5/12/2018			
<b>Current 28 Day Period:</b>		4/22/2018 - 5/19/2018			<b>Prior 28 Day Period:</b>		3/25/2018 - 4/21/2018			
<b>Current YTD Day Period:</b>		1/1/2018 - 5/19/2018			<b>Prior YTD Period:</b>		1/1/2017 - 5/19/2017			

Prepared by SPD Crime Analysis Office - Monday, May 21, 2018

**NOTE:** SPD moved from UCR to the NIBRS reporting standard on 10/4/16 following the transition to a new RMS System. [Numbers on CompStat reports prior to this date should not be used as a comparison to those on this report.](#) Additional info on these reporting standards can be found on the FBI website: <https://ucr.fbi.gov/nibrs-overview>

This chart represents Preliminary counts of selected crime categories from Police Case Reports. Full statistical analysis to determine the confidence level of this data has not been performed. The % change columns on the preliminary counts differ from the percentage change on the NIBRS crime report, sometimes significantly. The CompStat report is designed for operational use and includes only selected NIBRS categories and coding less complex than full NIBRS rules. Official statistics for these and other NIBRS categories can be found on WASPC & FBI websites once available.





**City of Spokane**  
**Southeast District (P6)**  
**Selected Crime Codes**  
**2018-05-13 to 2018-05-19**  
 Prepared By:  
 Crime Analysis Unit  
 Spokane Police Department

**Legend**

**NIBRS Events**

Criminal Homicide	Robbery Person	Burglary Commercial
Rape	Aggravated Assault	Vehicle Prowling
Robbery Commercial	Burglary Residential	Vehicle Theft
Burglary Garage	Arson	<b>SPOKANE POLICE</b>

*Cases Represent LERMS Crime Codes  
 Points may indicate multiple events  
 Note: Veh Prowl is only Larceny displayed*

*For Additional Information on Incidents pertaining to an Area, Trend, or Pattern Contact Information Analysis*

0 0.15 0.3 0.6 Miles

**Geographic Information System**

**SPOKANE**

**THIS IS NOT A LEGAL DOCUMENT:**  
 The information shown on this map is compiled from various sources and is subject to constant revision. Information shown on this map should not be used to determine the location of facilities in relationship to property lines, section lines, streets, etc.

Sunday - Saturday

SE - Southeast District (P6)

5/13/2018 TO 5/19/2018



<b><u>A/C</u></b>	<b><u>Offense Statute</u></b>	<b><u>Address</u></b>	<b><u>Reported Date</u></b>	<b><u>Dist</u></b>
<b><u>SPC6LH</u></b>				
C	BURGLARY-RESIDENTIAL	3000 E 17TH AVE	5/16/2018	P6
C	MAIL THEFT (All Others)	3700 E 17TH AVE	5/17/2018	P6
C	THEFT-2D (All Other Thefts)	2900 E 29TH AVE	5/16/2018	P6
C	THEFT-2D (From Building)	2900 S WATERFORD DR	5/17/2018	P6
C	THEFT-2D (From Building)	2900 S WATERFORD DR	5/17/2018	P6
C	THEFT-2D (From Building)	3100 S MT VERNON ST	5/19/2018	P6
C	THEFT-3D (All Other Thefts)	2700 E 37TH AVE	5/15/2018	P6
C	THEFT-3D (All Other Thefts)	3100 E 27TH AVE	5/16/2018	P6
C	THEFT-3D (All Other Thefts)	3000 E 29TH AVE	5/17/2018	P5
A	THEFT-3D (All Other Thefts)	2500 E 29TH AVE	5/19/2018	P6
C	THEFT-3D (From Motor Vehicle)	3000 S PERRY ST	5/13/2018	P5
<b><u>SPC6RW</u></b>				
C	THEFT-1D (From Building)	1900 E ROCKWOOD BLVD	5/15/2018	P6
C	THEFT-2D (From Motor Vehicle)	2100 E 29TH AVE	5/15/2018	P6
C	THEFT-3D (From Motor Vehicle)	1700 E ROCKWOOD BLVD	5/14/2018	P6
<b><u>SPC6SG</u></b>				
C	ASSAULT-2D	3300 E 55TH AVE	5/16/2018	P6
C	THEFT-2D (All Other Thefts)	3200 E 55TH AVE	5/15/2018	P6
C	THEFT-3D (All Other Thefts)	3200 E 44TH AVE	5/18/2018	P6
C	THEFT-3D (From Motor Vehicle)	4100 S STONINGTON LN	5/13/2018	P5
C	THEFT-3D (Shoplifting)	4900 S REGAL ST	5/16/2018	P6

POLICE SUMMARY - Ending: Saturday, May 19, 2018



## SW - Southwest District (P7)

### Preliminary IBR Counts

NIBRS Categories (Part 1 Selected)		7 Day Comparison			28 Day Comparison			YTD Comparison		
		Current	Prior	Percent	Current	Prior	Percent	Current	Prior	Percent
<b>Violent</b>	Criminal Homicide	0	0		0	0		0	0	
	Rape	0	2	-100.00%	2	2	0.00%	8	9	-11.11%
	Robbery - Commercial	0	0		0	0		1	1	0.00%
	Robbery - Person	1	0		2	4	-50.00%	10	4	150.00%
	Aggravated Assault - Non DV	1	0		3	4	-25.00%	18	15	20.00%
	Aggravated Assault - DV	0	0		0	3	-100.00%	16	14	14.29%
<b>Violent Total:</b>		2	2	0.00%	7	13	-46.15%	53	43	23.26%
<b>Property</b>	Burglary - Residential	1	1	0.00%	6	16	-62.50%	52	48	8.33%
	Burglary Garage	1	3	-66.67%	5	8	-37.50%	26	27	-3.70%
	Burglary Commercial	0	2	-100.00%	4	1	300.00%	11	14	-21.43%
	Larceny	35	31	12.90%	126	82	53.66%	407	433	-6.00%
	Vehicle Theft	8	5	60.00%	23	12	91.67%	82	71	15.49%
	Arson	0	0		0	0		0	2	-100.00%
<b>Property Total:</b>		45	42	7.14%	164	119	37.82%	578	595	-2.86%
<b>Preliminary Part 1 Crime Totals:</b>		47	44	6.82%	171	132	29.55%	631	638	-1.10%
<b>Current 7 Day Period:</b>		5/13/2018 - 5/19/2018			<b>Prior 7 Day Period:</b>		5/6/2018 - 5/12/2018			
<b>Current 28 Day Period:</b>		4/22/2018 - 5/19/2018			<b>Prior 28 Day Period:</b>		3/25/2018 - 4/21/2018			
<b>Current YTD Day Period:</b>		1/1/2018 - 5/19/2018			<b>Prior YTD Period:</b>		1/1/2017 - 5/19/2017			

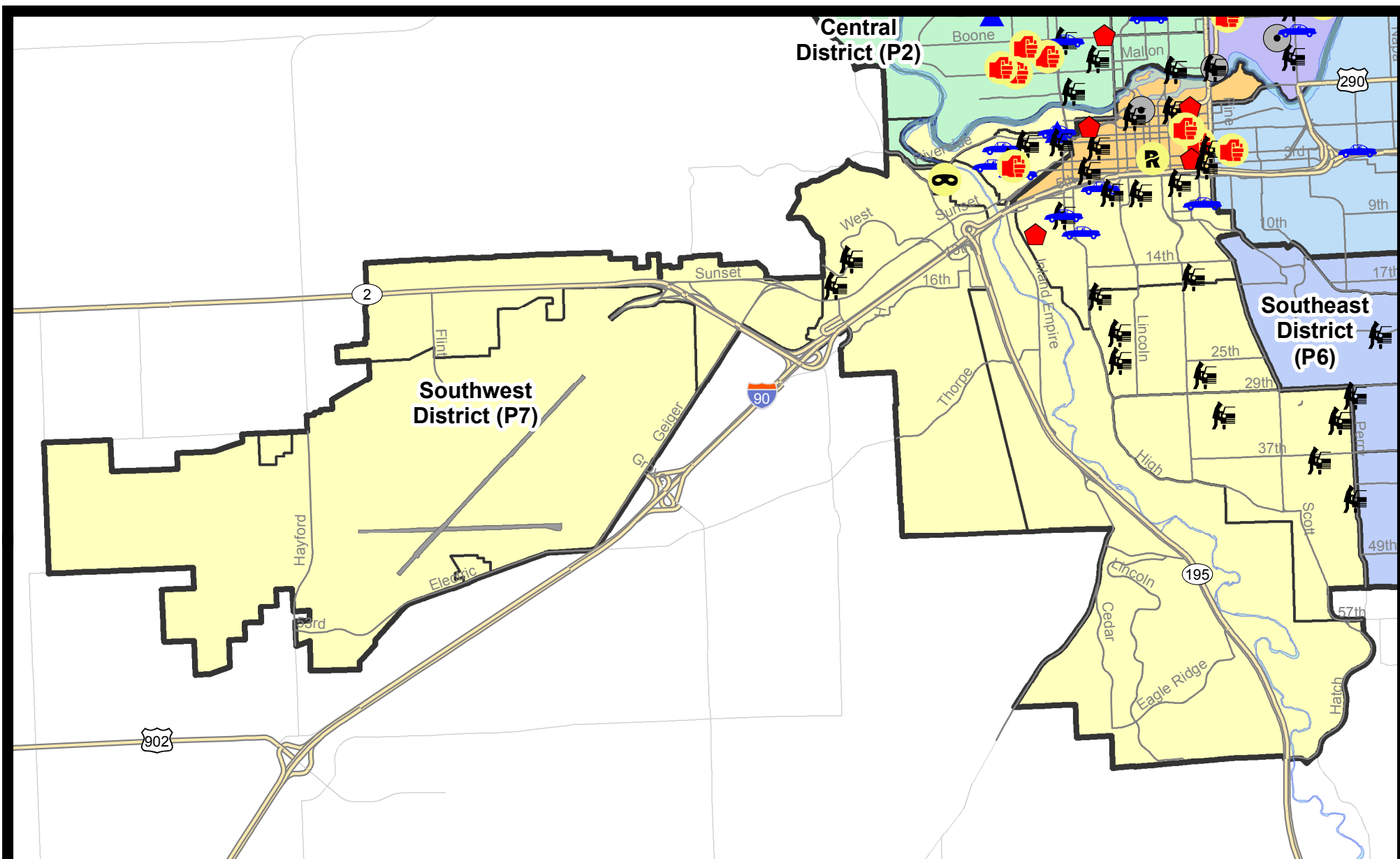
Prepared by SPD Crime Analysis Office - Monday, May 21, 2018

**NOTE:** SPD moved from UCR to the NIBRS reporting standard on 10/4/16 following the transition to a new RMS System. [Numbers on CompStat reports prior to this date should not be used as a comparison to those on this report.](#) Additional info on these reporting standards can be found on the FBI website: <https://ucr.fbi.gov/nibrs-overview>

This chart represents Preliminary counts of selected crime categories from Police Case Reports. Full statistical analysis to determine the confidence level of this data has not been performed. The % change columns on the preliminary counts differ from the percentage change on the NIBRS crime report, sometimes significantly. The CompStat report is designed for operational use and includes only selected NIBRS categories and coding less complex than full NIBRS rules. Official statistics for these and other NIBRS categories can be found on WASPC & FBI websites once available.







**City of Spokane**  
**Southwest District (P7)**  
**Selected**  
**Crime Types**  
**2018-05-13 to 2018-05-19**

Prepared By:  
**Crime Analysis Unit**  
**Spokane Police Department**

**Legend**

**NIBRS Events**



Criminal Homicide



Rape



Robbery Commercial



Robbery Person



Aggravated Assault



Burglary Residential



Burglary Garage



Burglary Commercial



Vehicle Prowling



Vehicle Theft



Arson

Cases Represent LERMS Crime Codes  
 Points may indicate multiple events  
 Note: Veh Prowl is only Larceny category displayed



For Additional Information on Incidents  
 pertaining to an Area, Trend, or Pattern  
 Contact Information Analysis

0 0.2 0.4 0.6 0.8 1 1.2 1.4 1.6 Miles



**THIS IS NOT A LEGAL DOCUMENT:**  
 The information shown on this map is compiled  
 from various sources and is subject to constant  
 revision. Information shown on this map should  
 not be used to determine the location of facilities  
 in relationship to property lines, section lines,  
 streets, etc.





Sunday - Saturday

SE - Southwest District (P7)

5/13/2018 TO 5/19/2018



<u>A/C</u>	<u>Offense Statute</u>	<u>Address</u>	<u>Reported Date</u>	<u>Dist</u>
<b><u>SPD7BA</u></b>				
C	THEFT OF MOTOR VEHICLE	2200 W 1ST AVE	5/16/2018	P1
C	THEFT OF MOTOR VEHICLE	300 S CHESTNUT ST	5/17/2018	P7
C	THEFT OF MOTOR VEHICLE	2300 W 2ND AVE	5/17/2018	P7
C	THEFT-3D (From Motor Vehicle)	W RIVERSIDE AVE / S MAPLE ST	5/17/2018	P5
C	THEFT-3D (From Motor Vehicle)	2100 W 2ND AVE	5/17/2018	P7
A	THEFT-3D (From Motor Vehicle)	1900 W 1ST AVE	5/19/2018	P7
C	THEFT-3D (From Motor Vehicle)	1900 W 1ST AVE	5/19/2018	P7
C	WEAPON(INTIMIDATE WITH)	2100 W 2ND AVE	5/16/2018	P7
<b><u>SPD7CH</u></b>				
C	BURGLARY-RESIDENTIAL	1900 W 10TH AVE	5/13/2018	P7
C	MAIL THEFT (All Others)	1000 S WALNUT PL	5/18/2018	P7
C	THEFT OF MOTOR VEHICLE	1400 W 10TH AVE	5/14/2018	P6
C	THEFT OF MOTOR VEHICLE	S JEFFERSON ST / W 5TH AVE	5/14/2018	P7
C	THEFT OF MOTOR VEHICLE	1600 W 8TH AVE	5/14/2018	P7
C	THEFT OF MOTOR VEHICLE	100 W 8TH AVE	5/15/2018	P5
C	THEFT-1D (From Motor Vehicle)	700 W 6TH AVE	5/15/2018	P5
C	THEFT-2D (All Other Thefts)	100 W 8TH AVE	5/13/2018	P7
C	THEFT-2D (From Building)	700 S BERNARD ST	5/14/2018	P7
C	THEFT-2D (From Building)	100 W 8TH AVE	5/16/2018	P7
C	THEFT-3D (From Building)	900 S MONROE ST	5/14/2018	P7
C	THEFT-3D (From Building)	1100 W 7TH AVE	5/18/2018	P7
C	THEFT-3D (From Motor Vehicle)	200 W 16TH AVE	5/14/2018	P7
C	THEFT-3D (From Motor Vehicle)	1600 W 8TH AVE	5/14/2018	P7
C	THEFT-3D (From Motor Vehicle)	500 S MADISON ST	5/17/2018	P7
C	THEFT-3D (From Motor Vehicle)	300 W 5TH AVE	5/19/2018	P7
<b><u>SPD7CS</u></b>				
C	THEFT-3D (All Other Thefts)	100 E 37TH AVE	5/15/2018	P6
C	THEFT-3D (From Motor Vehicle)	0 E 32ND AVE	5/13/2018	P7
C	THEFT-3D (From Motor Vehicle)	1200 E 33RD AVE	5/14/2018	P7
A	THEFT-3D (From Motor Vehicle)	1200 E 33RD AVE	5/14/2018	P7
C	THEFT-3D (From Motor Vehicle)	900 E 38TH AVE	5/15/2018	P7
C	THEFT-3D (From Motor Vehicle)	4200 S PERRY ST	5/18/2018	P7
<b><u>SPD7LC</u></b>				
C	MAIL THEFT (All Others)	6900 S MORAN VIEW ST	5/15/2018	P7
C	ROBBERY-1D (All Except Purse Snatching)	300 S A ST	5/17/2018	P7
C	THEFT(FIREARM) (From Building)	2600 S INLAND EMPIRE WAY	5/13/2018	P7
C	THEFT-CITY (Shoplifting)	4200 S CHENEY SPOKANE RD	5/16/2018	P6

For protection of victim privacy, the entire address on sexual assault crimes has been redacted.

<b>A/C</b>	<b>Offense Statute</b>	<b>Address</b>	<b>Reported Date</b>	<b>Dist</b>
<b><u>SPD7MC</u></b>				
C	THEFT-2D (From Motor Vehicle)	1000 W 24TH AVE	5/19/2018	P7
C	THEFT-3D (All Other Thefts)	0 E 28TH AVE	5/19/2018	P7
C	THEFT-3D (All Other Thefts)	1800 S LINCOLN ST	5/19/2018	P7
C	THEFT-3D (From Motor Vehicle)	1000 W 21ST AVE	5/15/2018	P7
A	THEFT-3D (From Motor Vehicle)	0 W 27TH AVE	5/17/2018	P7
C	VEHICLE PROWLING-2D/From Motor Vehicle	1200 W 17TH AVE	5/16/2018	P7
<b><u>SPD7PV</u></b>				
C	BURGLARY 2D GARAGE	1600 W WILSON AVE	5/13/2018	P7
C	THEFT OF MOTOR VEHICLE	1600 W WILSON AVE	5/13/2018	P7
<b><u>SPD7WH</u></b>				
C	THEFT-3D (From Motor Vehicle)	1100 S WESTCLIFF PL	5/13/2018	P7
C	THEFT-3D (From Motor Vehicle)	1100 S WESTCLIFF PL	5/14/2018	P7
C	VEHICLE PROWLING-2D/From Motor Vehicle	1500 S RUSTLE ST	5/17/2018	P7
<b><u>SPD7WP</u></b>				
C	THEFT-3D (All Other Thefts)	9000 W US 2 HWY	5/17/2018	P7
C	THEFT-3D (From Building)	5400 W US 2 HWY	5/19/2018	P7

# SPOKANE POLICE DEPARTMENT

## DOWNTOWN

## Police Service Area



PSA Commander

**Captain David Singley**



POLICE SUMMARY - Ending: Saturday, May 19, 2018

## ***DOWNTOWN PRECINCT (P8)***



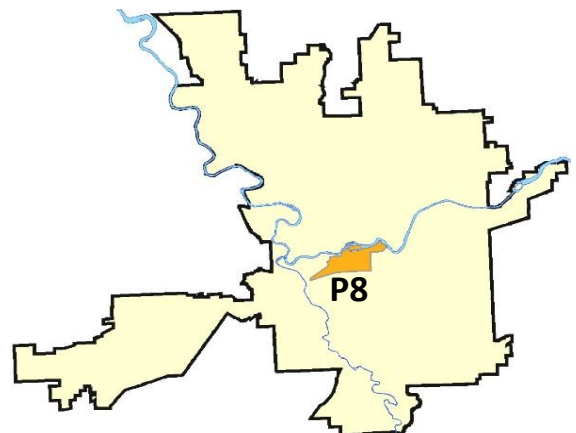
### Preliminary IBR Counts

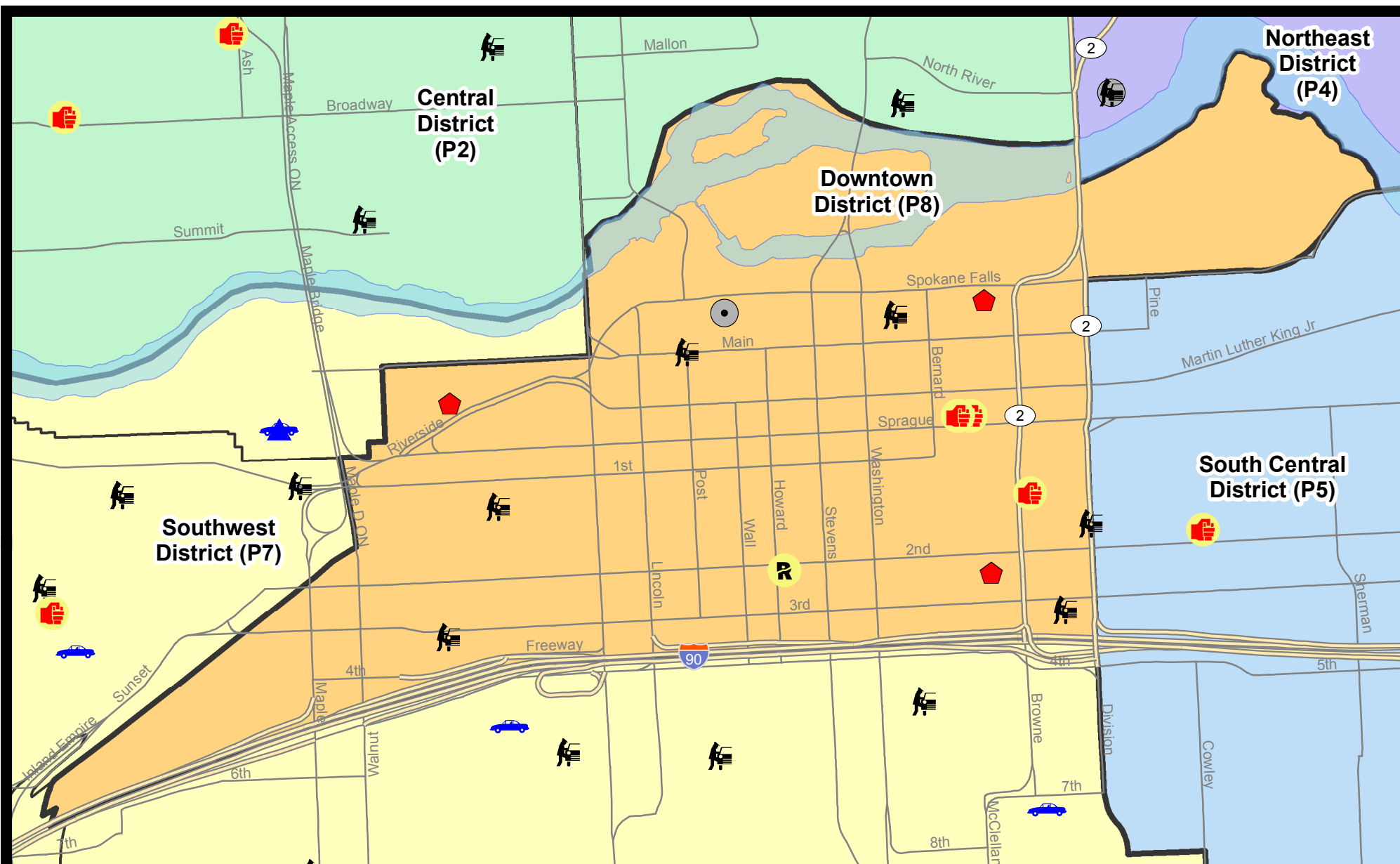
NIBRS Categories (Part 1 Selected)		7 Day Comparison			28 Day Comparison			YTD Comparison		
		Current	Prior	Percent	Current	Prior	Percent	Current	Prior	Percent
<b>Violent</b>	Criminal Homicide	0	0		0	0		0	0	
	Rape	1	0		1	3	-66.67%	9	6	50.00%
	Robbery - Commercial	0	0		0	3	-100.00%	4	0	
	Robbery - Person	0	1	-100.00%	1	3	-66.67%	12	11	9.09%
	Aggravated Assault - Non DV	4	5	-20.00%	17	11	54.55%	57	25	128.00%
	Aggravated Assault - DV	0	2	-100.00%	2	3	-33.33%	9	7	28.57%
<b>Violent Total:</b>		5	8	-37.50%	21	23	-8.70%	91	49	85.71%
<b>Property</b>	Burglary - Residential	3	0		4	2	100.00%	11	12	-8.33%
	Burglary Garage	0	0		0	0		0	0	
	Burglary Commercial	1	0		3	2	50.00%	12	13	-7.69%
	Larceny	24	26	-7.69%	94	89	5.62%	433	413	4.84%
	Vehicle Theft	0	2	-100.00%	4	15	-73.33%	29	20	45.00%
	Arson	1	1	0.00%	2	0		2	0	
<b>Property Total:</b>		29	29	0.00%	107	108	-0.93%	487	458	6.33%
<b>Preliminary Part 1 Crime Totals:</b>		34	37	-8.11%	128	131	-2.29%	578	507	14.00%
<b>Current 7 Day Period:</b>		5/13/2018 - 5/19/2018			<b>Prior 7 Day Period:</b>		5/6/2018 - 5/12/2018			
<b>Current 28 Day Period:</b>		4/22/2018 - 5/19/2018			<b>Prior 28 Day Period:</b>		3/25/2018 - 4/21/2018			
<b>Current YTD Day Period:</b>		1/1/2018 - 5/19/2018			<b>Prior YTD Period:</b>		1/1/2017 - 5/19/2017			

Prepared by SPD Crime Analysis Office - Monday, May 21, 2018

**NOTE:** SPD moved from UCR to the NIBRS reporting standard on 10/4/16 following the transition to a new RMS System. [Numbers on CompStat reports prior to this date should not be used as a comparison to those on this report.](#) Additional info on these reporting standards can be found on the FBI website: <https://ucr.fbi.gov/nibrs-overview>

This chart represents Preliminary counts of selected crime categories from Police Case Reports. Full statistical analysis to determine the confidence level of this data has not been performed. The % change columns on the preliminary counts differ from the percentage change on the NIBRS crime report, sometimes significantly. The CompStat report is designed for operational use and includes only selected NIBRS categories and coding less complex than full NIBRS rules. Official statistics for these and other NIBRS categories can be found on WASPC & FBI websites once available.





**City of Spokane**  
**Downtown District (P8)**  
**Selected**  
**Crime Types**  
**2018-05-13 to 2018-05-19**

Prepared By:  
**Crime Analysis Unit**  
**Spokane Police Department**

**Legend**

**NIBRS Events**

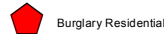


Robbery Commercial



Robbery Person

Aggravated Assault



Burglary Residential

Burglary Garage



Burglary Commercial



Vehicle Prowling

Vehicle Theft



Arson



For Additional Information on Incidents  
 pertaining to an Area, Trend, or Pattern  
 Contact Information Analysis

Cases Represent LERMS Crime Codes  
 Points may indicate multiple events  
 Note: Veh Prowl is only Larceny category displayed

0 0.2 Miles



**THIS IS NOT A LEGAL DOCUMENT:**  
 The information shown on this map is compiled  
 from various sources and is subject to constant  
 revision. Information shown on this map should  
 not be used to determine the location of facilities  
 in relationship to property lines, section lines,  
 streets, etc.



Sunday - Saturday

SW - Downtown District (P8)

5/13/2018 TO 5/19/2018



<b>A/C</b>	<b>Offense Statute</b>	<b>Address</b>	<b>Reported Date</b>	<b>Dist</b>
<b>SPD8RS</b>				
C	ARSON-2ND DEG	200 W SPRAGUE AVE	5/16/2018	P8
C	ASSAULT - 4D (Weapon Involved)	200 W SPRAGUE AVE	5/18/2018	P8
C	ASSAULT-2D	0 W PACIFIC AVE	5/15/2018	P8
C	ASSAULT-2D	200 W SPRAGUE AVE	5/16/2018	P8
C	ASSAULT-2D	200 W SPRAGUE AVE	5/19/2018	P8
C	BURGLARY 1D RESIDENTIAL	100 W 3RD AVE	5/18/2018	P8
C	BURGLARY 2D COMMERCIAL	200 N WALL ST	5/18/2018	P8
C	BURGLARY-RESIDENTIAL	1200 W RIVERSIDE AVE	5/14/2018	P8
C	BURGLARY-RESIDENTIAL	200 W SPOKANE FALLS BLVD	5/14/2018	P8
C	RAPE OF A CHILD-3D (RAPE)		5/13/2018	P8
C	THEFT-1D (From Motor Vehicle)	N POST ST / W MAIN AVE	5/13/2018	P8
C	THEFT-2D (All Other Thefts)	100 N BERNARD ST	5/13/2018	P8
C	THEFT-3D (All Other Thefts)	200 W RIVERSIDE AVE	5/14/2018	P8
C	THEFT-3D (All Other Thefts)	700 W RIVERSIDE AVE	5/18/2018	P8
C	THEFT-3D (All Other Thefts)	500 N HOWARD ST	5/19/2018	P8
C	THEFT-3D (All Other Thefts)	W SPOKANE FALLS BLVD / N BROWNE ST	5/19/2018	P8
C	THEFT-3D (From Building)	300 W 2ND AVE	5/14/2018	P8
C	THEFT-3D (From Building)	200 W 2ND AVE	5/14/2018	P8
C	THEFT-3D (From Building)	500 W 3RD AVE	5/14/2018	P8
C	THEFT-3D (From Building)	200 S POST ST	5/16/2018	P8
C	THEFT-3D (From Building)	0 W PACIFIC AVE	5/17/2018	P8
C	THEFT-3D (From Building)	0 W PACIFIC AVE	5/17/2018	P8
C	THEFT-3D (From Motor Vehicle)	300 W SPOKANE FALLS BLVD	5/14/2018	P8
A	THEFT-3D (From Motor Vehicle)	0 W 3RD AVE	5/15/2018	P8
C	THEFT-3D (From Motor Vehicle)	300 W SPOKANE FALLS BLVD	5/17/2018	P8
C	THEFT-3D (From Motor Vehicle)	S JEFFERSON ST / W RAILROAD ALLEY AVE	5/18/2018	P8
C	THEFT-3D (From Motor Vehicle)	1300 W 3RD AVE	5/18/2018	P8
C	THEFT-3D (Motor Vehicle Parts or Accessories)	S JEFFERSON ST / W RAILROAD ALLEY AVE	5/18/2018	P8
C	THEFT-3D (Shoplifting)	700 W MAIN AVE	5/15/2018	P8
C	THEFT-3D (Shoplifting)	700 W MAIN AVE	5/16/2018	P8
C	THEFT-3D (Shoplifting)	700 W MAIN AVE	5/16/2018	P8
C	THEFT-3D (Shoplifting)	700 W MAIN AVE	5/17/2018	P8
C	THEFT-3D (Shoplifting)	400 W SPRAGUE AVE	5/18/2018	P8
C	THEFT-CITY (All Other Thefts)	700 W RIVERSIDE AVE	5/16/2018	P8

POLICE SUMMARY - Ending: Saturday, May 19, 2018



## Other Jurisdiction or Unk District

### Preliminary IBR Counts

NIBRS Categories (Part 1 Selected)		7 Day Comparison			28 Day Comparison			YTD Comparison		
		Current	Prior	Percent	Current	Prior	Percent	Current	Prior	Percent
<b>Violent</b>	Criminal Homicide	0	0		0	0		0	0	
	Rape	0	1	-100.00%	1	2	-50.00%	3	11	-72.73%
	Robbery - Commercial	0	0		0	0		0	7	-100.00%
	Robbery - Person	0	0		0	0		0	13	-100.00%
	Aggravated Assault - Non DV	0	0		0	0		0	41	-100.00%
	Aggravated Assault - DV	0	0		0	0		0	8	-100.00%
<b>Violent Total:</b>		0	1	-100.00%	1	2	-50.00%	3	80	-96.25%
<b>Property</b>	Burglary - Residential	0	0		0	0		0	1	-100.00%
	Burglary Garage	0	0		0	0		0	0	
	Burglary Commercial	0	0		0	0		0	1	-100.00%
	Larceny	0	1	-100.00%	2	2	0.00%	10	29	-65.52%
	Vehicle Theft	0	0		0	2	-100.00%	5	26	-80.77%
	Arson	0	0		0	0		0	0	
<b>Property Total:</b>		0	1	-100.00%	2	4	-50.00%	15	57	-73.68%
<b>Preliminary Part 1 Crime Totals:</b>		0	2	-100.00%	3	6	-50.00%	18	137	-86.86%
<b>Current 7 Day Period:</b>		5/13/2018 - 5/19/2018			<b>Prior 7 Day Period:</b>		5/6/2018 - 5/12/2018			
<b>Current 28 Day Period:</b>		4/22/2018 - 5/19/2018			<b>Prior 28 Day Period:</b>		3/25/2018 - 4/21/2018			
<b>Current YTD Day Period:</b>		1/1/2018 - 5/19/2018			<b>Prior YTD Period:</b>		1/1/2017 - 5/19/2017			

Prepared by SPD Crime Analysis Office - Monday, May 21, 2018

**NOTE:** SPD moved from UCR to the NIBRS reporting standard on 10/4/16 following the transition to a new RMS System. [Numbers on CompStat reports prior to this date should not be used as a comparison to those on this report.](#) Additional info on these reporting standards can be found on the FBI website: <https://ucr.fbi.gov/nibrs-overview>

This chart represents Preliminary counts of selected crime categories from Police Case Reports. Full statistical analysis to determine the confidence level of this data has not been performed. The % change columns on the preliminary counts differ from the percentage change on the NIBRS crime report, sometimes significantly. The CompStat report is designed for operational use and includes only selected NIBRS categories and coding less complex than full NIBRS rules. Official statistics for these and other NIBRS categories can be found on WASPC & FBI websites once available.



Sunday - Saturday

5/13/2018 TO 5/19/2018

Other Jurisdiction/Unk District



**A/C** **Offense Statute**

**Address**

**Reported Date**

**Dist**

#Type!

#Typ