

SPOKANE POLICE DEPARTMENT

PRELIMINARY CITYWIDE **IBR** CRIME REPORT



Preliminary IBR Counts

CHIEF OF POLICE

Craig Meidl

Period Ending: Saturday, May 12, 2018

NIBRS Categories (Part 1 Selected)		7 Day Comparison			28 Day Comparison			YTD Comparison		
		Current	Prior	Percent	Current	Prior	Percent	Current	Prior	Percent
Violent	Criminal Homicide	0	0		0	1	-100.00%	2	2	0.00%
	Rape	7	4	75.00%	23	24	-4.17%	93	83	12.05%
	Robbery - Commercial	0	0		3	8	-62.50%	28	35	-20.00%
	Robbery - Person	4	4	0.00%	9	17	-47.06%	69	76	-9.21%
	Aggravated Assault - Non DV	14	15	-6.67%	61	57	7.02%	240	202	18.81%
	Aggravated Assault - DV	12	6	100.00%	35	36	-2.78%	149	129	15.50%
Violent Total:		37	29	27.59%	131	143	-8.39%	581	527	10.25%
Property	Burglary - Residential	11	18	-38.89%	73	76	-3.95%	362	402	-9.95%
	Burglary Garage	12	12	0.00%	51	41	24.39%	182	200	-9.00%
	Burglary Commercial	6	8	-25.00%	32	21	52.38%	127	169	-24.85%
	Larceny	247	238	3.78%	952	891	6.85%	4259	4299	-0.93%
	Vehicle Theft	33	29	13.79%	115	124	-7.26%	610	698	-12.61%
	Arson	1	0		2	4	-50.00%	13	4	225.00%
Property Total:		310	305	1.64%	1225	1157	5.88%	5553	5772	-3.79%
Preliminary Part 1 Crime Totals:		347	334	3.89%	1356	1300	4.31%	6134	6299	-2.62%

Current 7 Day Period: 5/6/2018 - 5/12/2018

Current 28 Day Period: 4/15/2018 - 5/12/2018

Current YTD Day Period: 1/1/2018 - 5/12/2018

Prior 7 Day Period: 4/29/2018 - 5/5/2018

Prior 28 Day Period: 3/18/2018 - 4/14/2018

Prior YTD Period: 1/1/2017 - 5/12/2017

Prepared by SPD Crime Analysis Office - Tuesday, May 15, 2018

NOTE: SPD moved from UCR to the NIBRS reporting standard on 10/4/16 following the transition to a new RMS System. [Numbers on CompStat reports prior to this date should not be used as a comparison to those on this report.](#) Additional info on these reporting standards can be found on the FBI website: <https://ucr.fbi.gov/nibrs-overview>

This chart represents Preliminary counts of selected crime categories from Police Case Reports. Full statistical analysis to determine the confidence level of this data has not been performed. The % change columns on the preliminary counts differ from the percentage change on the NIBRS crime report, sometimes significantly. The CompStat report is designed for operational use and includes only selected NIBRS categories and coding less complex than full NIBRS rules. Official statistics for these and other NIBRS categories can be found on WASPC & FBI websites once available.



SPOKANE POLICE DEPARTMENT



NORTH Police Service Area

PSA Commander

Captain Dan Torok

Northwest District (P1)

Central District (P2)

Neva-Wood District (P3)

Northeast District (P4)



POLICE SUMMARY - Ending: Saturday, May 12, 2018

NORTH PRECINCT (P1, P2, P3, and P4)



Preliminary IBR Counts

NIBRS Categories (Part 1 Selected)		7 Day Comparison			28 Day Comparison			YTD Comparison		
		Current	Prior	Percent	Current	Prior	Percent	Current	Prior	Percent
Violent	Criminal Homicide	0	0		0	0		1	2	-50.00%
	Rape	4	4	0.00%	16	14	14.29%	57	39	46.15%
	Robbery - Commercial	0	0		3	4	-25.00%	19	25	-24.00%
	Robbery - Person	3	2	50.00%	6	7	-14.29%	41	29	41.38%
	Aggravated Assault - Non DV	4	9	-55.56%	27	28	-3.57%	128	91	40.66%
	Aggravated Assault - DV	8	4	100.00%	21	25	-16.00%	95	78	21.79%
Violent Total:		19	19	0.00%	73	78	-6.41%	341	264	29.17%
Property	Burglary - Residential	7	11	-36.36%	43	43	0.00%	213	260	-18.08%
	Burglary Garage	8	8	0.00%	40	26	53.85%	128	128	0.00%
	Burglary Commercial	1	3	-66.67%	18	12	50.00%	73	113	-35.40%
	Larceny	152	144	5.56%	600	579	3.63%	2806	2671	5.05%
	Vehicle Theft	22	18	22.22%	68	71	-4.23%	392	411	-4.62%
	Arson	0	0		1	3	-66.67%	9	2	350.00%
Property Total:		190	184	3.26%	770	734	4.90%	3621	3585	1.00%
Preliminary Part 1 Crime Totals:		209	203	2.96%	843	812	3.82%	3962	3849	2.94%
Current 7 Day Period:		5/6/2018 - 5/12/2018			Prior 7 Day Period:		4/29/2018 - 5/5/2018			
Current 28 Day Period:		4/15/2018 - 5/12/2018			Prior 28 Day Period:		3/18/2018 - 4/14/2018			
Current YTD Day Period:		1/1/2018 - 5/12/2018			Prior YTD Period:		1/1/2017 - 5/12/2017			

Prepared by SPD Crime Analysis Office - Tuesday, May 15, 2018

NOTE: SPD moved from UCR to the NIBRS reporting standard on 10/4/16 following the transition to a new RMS System. [Numbers on CompStat reports prior to this date should not be used as a comparison to those on this report.](#) Additional info on these reporting standards can be found on the FBI website: <https://ucr.fbi.gov/nibrs-overview>

This chart represents Preliminary counts of selected crime categories from Police Case Reports. Full statistical analysis to determine the confidence level of this data has not been performed. The % change columns on the preliminary counts differ from the percentage change on the NIBRS crime report, sometimes significantly. The CompStat report is designed for operational use and includes only selected NIBRS categories and coding less complex than full NIBRS rules. Official statistics for these and other NIBRS categories can be found on WASPC & FBI websites once available.



POLICE SUMMARY - Ending: Saturday, May 12, 2018

NW - Northwest District (P1)



Preliminary IBR Counts

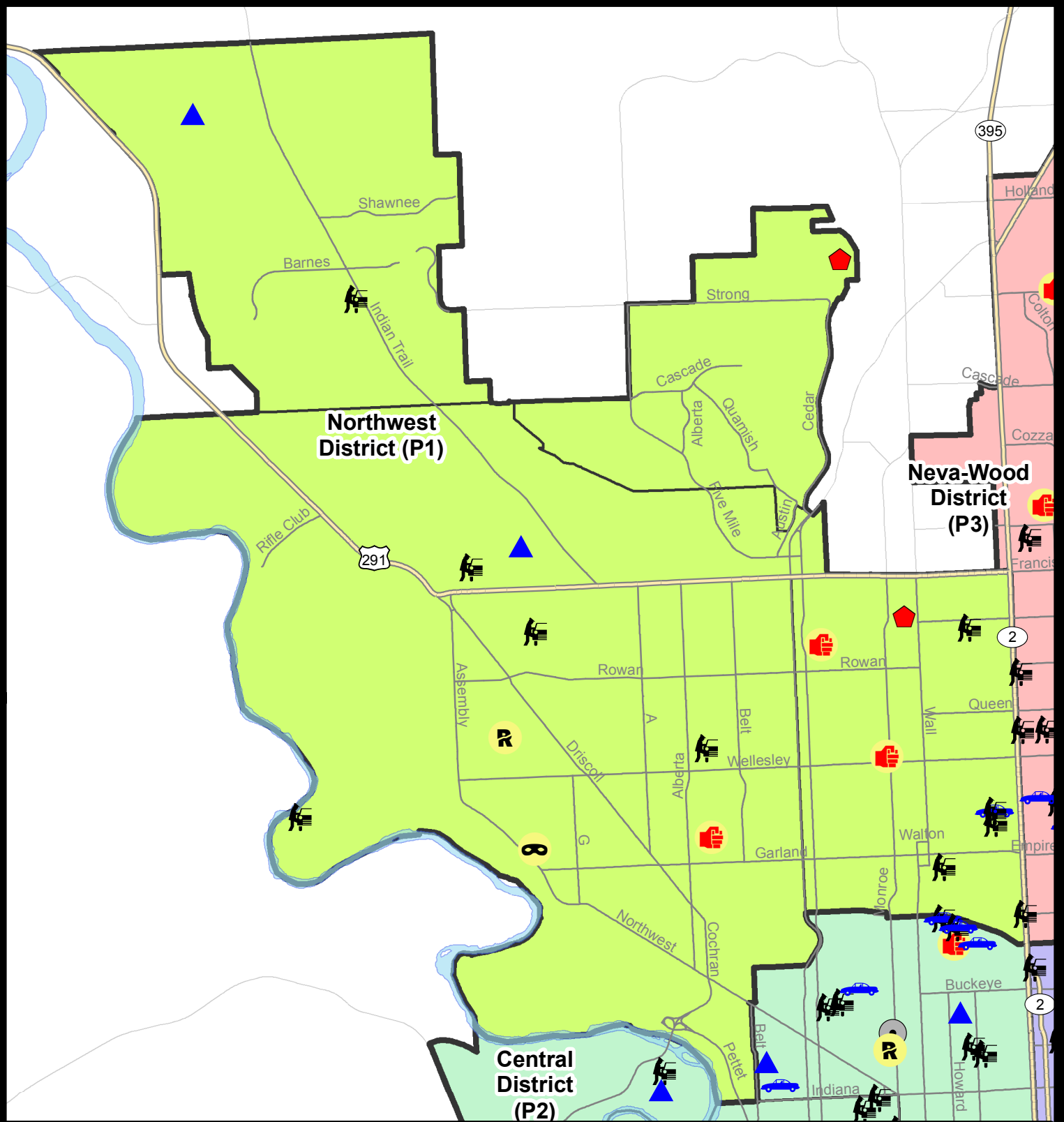
NIBRS Categories (Part 1 Selected)		7 Day Comparison			28 Day Comparison			YTD Comparison		
		Current	Prior	Percent	Current	Prior	Percent	Current	Prior	Percent
Violent	Criminal Homicide	0	0		0	0		0	0	
	Rape	1	1	0.00%	6	4	50.00%	14	5	180.00%
	Robbery - Commercial	0	0		0	0		2	1	100.00%
	Robbery - Person	1	0		1	1	0.00%	5	9	-44.44%
	Aggravated Assault - Non DV	0	3	-100.00%	7	1	600.00%	18	26	-30.77%
	Aggravated Assault - DV	3	1	200.00%	5	2	150.00%	15	12	25.00%
Violent Total:		5	5	0.00%	19	8	137.50%	54	53	1.89%
Property	Burglary - Residential	3	2	50.00%	11	13	-15.38%	57	61	-6.56%
	Burglary Garage	2	0		9	5	80.00%	28	34	-17.65%
	Burglary Commercial	0	0		3	1	200.00%	13	13	0.00%
	Larceny	31	23	34.78%	130	120	8.33%	565	545	3.67%
	Vehicle Theft	1	2	-50.00%	12	11	9.09%	62	76	-18.42%
	Arson	0	0		0	0		0	0	
Property Total:		37	27	37.04%	165	150	10.00%	725	729	-0.55%
Preliminary Part 1 Crime Totals:		42	32	31.25%	184	158	16.46%	779	782	-0.38%
Current 7 Day Period:		5/6/2018 - 5/12/2018			Prior 7 Day Period:		4/29/2018 - 5/5/2018			
Current 28 Day Period:		4/15/2018 - 5/12/2018			Prior 28 Day Period:		3/18/2018 - 4/14/2018			
Current YTD Day Period:		1/1/2018 - 5/12/2018			Prior YTD Period:		1/1/2017 - 5/12/2017			

Prepared by SPD Crime Analysis Office - Tuesday, May 15, 2018

NOTE: SPD moved from UCR to the NIBRS reporting standard on 10/4/16 following the transition to a new RMS System. [Numbers on CompStat reports prior to this date should not be used as a comparison to those on this report.](#) Additional info on these reporting standards can be found on the FBI website: <https://ucr.fbi.gov/nibrs-overview>

This chart represents Preliminary counts of selected crime categories from Police Case Reports. Full statistical analysis to determine the confidence level of this data has not been performed. The % change columns on the preliminary counts differ from the percentage change on the NIBRS crime report, sometimes significantly. The CompStat report is designed for operational use and includes only selected NIBRS categories and coding less complex than full NIBRS rules. Official statistics for these and other NIBRS categories can be found on WASPC & FBI websites once available.





City of Spokane
Northwest District (P1)
Selected Crime Codes
2018-05-06 to 2018-05-12
 Prepared By:
 Crime Analysis Unit
 Spokane Police Department

Legend

NIBRS Events



Criminal Homicide



Rape



Robbery Commercial



Robbery Person



Aggravated Assault



Burglary Residential



Burglary Garage



Burglary Commercial



Vehicle Prowling



Vehicle Theft



Arson



Cases Represent LERMS Crime Codes
 Points may indicate multiple events
 Note: Veh Prowl is only Larceny displayed

For Additional Information on
 Incidents pertaining to an
 Area, Trend, or Pattern
 Contact Information Analysis

0 0.25 0.5 1 Miles



THIS IS NOT A LEGAL DOCUMENT:
 The information shown on this map is compiled
 from various sources and is subject to constant
 revision. Information shown on this map should
 not be used to determine the location of facilities
 in relationship to property lines, section lines,
 streets, etc.

Sunday - Saturday

5/6/2018 TO 5/12/2018

NW - Northwest District (P1)



<u>A/C</u>	<u>Offense Statute</u>	<u>Address</u>	<u>Reported Date</u>	<u>Dist</u>
<u>SPA1BS</u>				
C	BURGLARY 2D GARAGE	3700 W LYONS AVE	5/8/2018	P4
C	THEFT-3D (All Other Thefts)	3700 W INDIAN TRAIL RD	5/8/2018	P1
C	THEFT-3D (From Building)	3700 W LYONS AVE	5/8/2018	P4
C	THEFT-3D (From Building)	3000 W BEACON AVE	5/12/2018	P1
C	THEFT-3D (From Motor Vehicle)	6500 N SUTHERLIN ST	5/12/2018	P1
<u>SPA1FM</u>				
C	BURGLARY-RESIDENTIAL	9000 N BRADBURY DR	5/7/2018	P1
<u>SPA1IT</u>				
C	BURGLARY 2D GARAGE	6400 W SKAGIT AVE	5/11/2018	P1
C	THEFT-2D (From Building)	5600 W WIGWAM CT	5/10/2018	P1
C	THEFT-3D (From Motor Vehicle)	8800 N INDIAN TRAIL RD	5/7/2018	P1
<u>SPA1NH</u>				
C	ASSAULT-2D	5700 N WALNUT ST	5/10/2018	P1
C	ASSAULT-2D	4700 N MONROE ST	5/11/2018	P1
C	BURGLARY-RESIDENTIAL	5900 N POST ST	5/7/2018	P2
A	THEFT OF MOTOR VEHICLE	4200 N NORMANDIE ST	5/10/2018	P1
C	THEFT-3D (All Other Thefts)	300 W QUEEN AVE	5/6/2018	P1
C	THEFT-3D (All Other Thefts)	800 W CORA AVE	5/7/2018	P1
C	THEFT-3D (From Building)	4600 N DIVISION ST	5/7/2018	P1
C	THEFT-3D (From Building)	700 W CORA AVE	5/12/2018	P2
C	THEFT-3D (From Motor Vehicle)	4100 N NORMANDIE ST	5/8/2018	P1
A	THEFT-3D (From Motor Vehicle)	600 W PROVIDENCE AVE	5/9/2018	P1
C	THEFT-3D (From Motor Vehicle)	300 W COLUMBIA AVE	5/10/2018	P1
C	THEFT-3D (From Motor Vehicle)	4200 N NORMANDIE ST	5/10/2018	P1
C	THEFT-3D (Shoplifting)	4200 N DIVISION ST	5/6/2018	P1
C	THEFT-3D (Shoplifting)	1000 W WELLESLEY AVE	5/10/2018	P1
C	THEFT-3D (Shoplifting)	4700 N DIVISION ST	5/11/2018	P1
C	THEFT-3D (Shoplifting)	1000 W WELLESLEY AVE	5/11/2018	P1
<u>SPA1NW</u>				
C	ASSAULT-2D	2400 W LACROSSE AVE	5/9/2018	P1
C	BURGLARY-RESIDENTIAL	5000 N RUSTLE ST	5/7/2018	P1
C	RAPE OF A CHILD-2D (RAPE)		5/9/2018	P1
C	ROBBERY 1D PERSON (NOT PURSE SNATCHING)	3800 W LACROSSE AVE	5/7/2018	P1
C	THEFT-2D (From Motor Vehicle)	5900 N FLEMING ST	5/12/2018	P1
C	THEFT-2D (From Motor Vehicle)	4600 N AUBREY L WHITE PKWY	5/12/2018	P1
C	THEFT-3D (All Other Thefts)	2100 W LIBERTY AVE	5/6/2018	P1
C	THEFT-3D (All Other Thefts)	3100 N PINE CT	5/11/2018	P1

For protection of victim privacy, the entire address on sexual assault crimes has been redacted.

A/C	Offense Statute	Address	Reported Date	Dist
C	THEFT-3D (All Other Thefts)	N NETTLETON ST / W KIERNAN AVE	5/12/2018	P1
C	THEFT-3D (From Building)	6500 N ELIZABETH ST	5/6/2018	P1
C	THEFT-3D (From Building)	6000 N ASSEMBLY ST	5/9/2018	P1
C	THEFT-3D (From Building)	2700 W BROAD AVE	5/11/2018	P1
C	THEFT-3D (From Motor Vehicle)	2400 W WABASH AVE	5/8/2018	P1
C	THEFT-3D (Motor Vehicle Parts or Accessories)	2100 W GRACE AVE	5/10/2018	P1
C	THEFT-3D (Motor Vehicle Parts or Accessories)	2200 W WELLESLEY AVE	5/12/2018	P1
C	THEFT-3D (Shoplifting)	2500 W WELLESLEY AVE	5/10/2018	P1
C	THEFT-CITY (Shoplifting)	2300 W WELLESLEY AVE	5/12/2018	P1

POLICE SUMMARY - Ending: Saturday, May 12, 2018

NW - North Central District (P2)



Preliminary IBR Counts

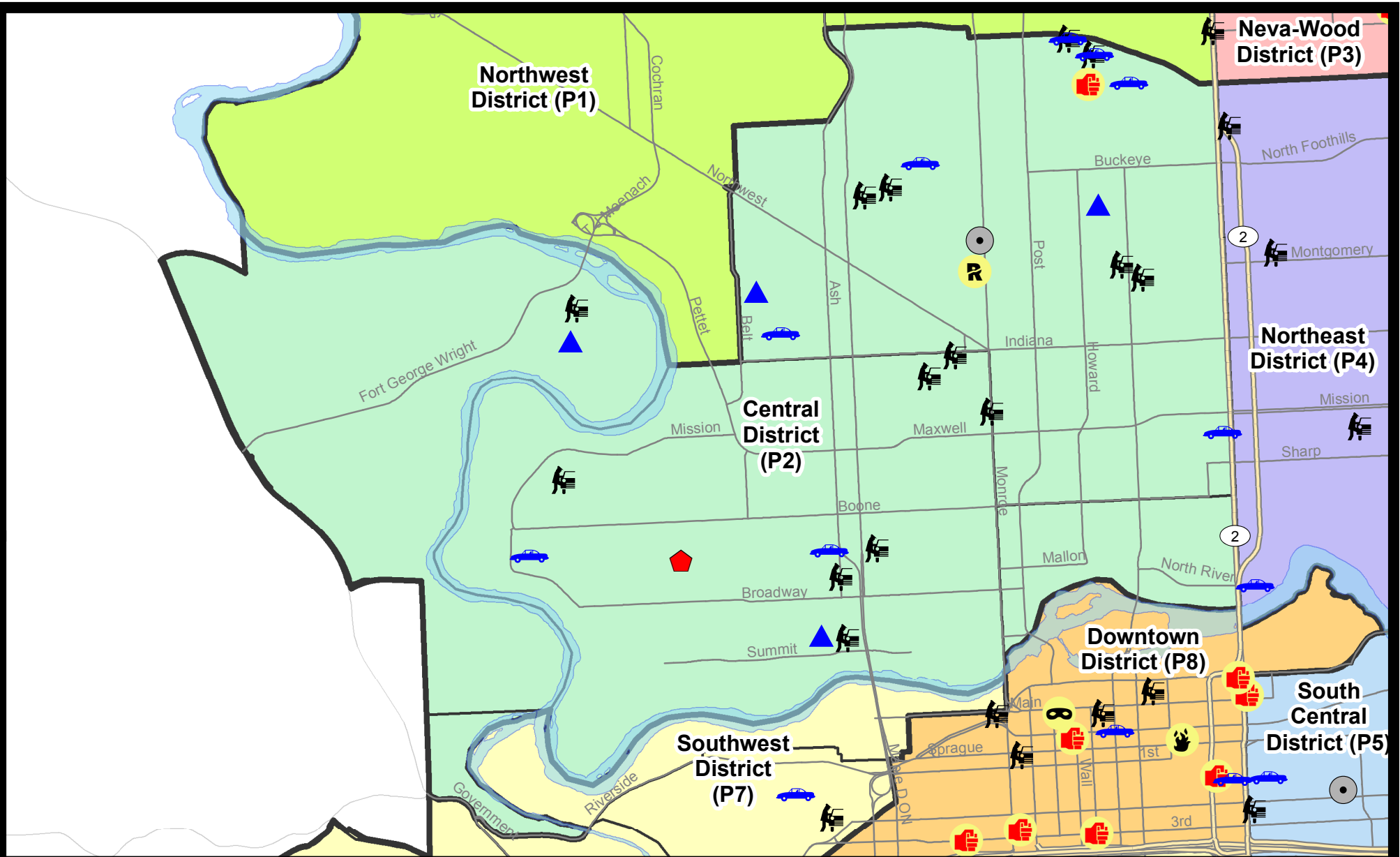
NIBRS Categories (Part 1 Selected)		7 Day Comparison			28 Day Comparison			YTD Comparison		
		Current	Prior	Percent	Current	Prior	Percent	Current	Prior	Percent
Violent	Criminal Homicide	0	0		0	0		0	0	
	Rape	1	1	0.00%	4	3	33.33%	10	11	-9.09%
	Robbery - Commercial	0	0		1	1	0.00%	4	3	33.33%
	Robbery - Person	0	0		0	3	-100.00%	14	5	180.00%
	Aggravated Assault - Non DV	1	4	-75.00%	8	8	0.00%	31	26	19.23%
	Aggravated Assault - DV	0	2	-100.00%	3	6	-50.00%	22	23	-4.35%
Violent Total:		2	7	-71.43%	16	21	-23.81%	81	68	19.12%
Property	Burglary - Residential	1	2	-50.00%	11	7	57.14%	46	65	-29.23%
	Burglary Garage	4	6	-33.33%	15	6	150.00%	36	36	0.00%
	Burglary Commercial	1	0		6	6	0.00%	21	49	-57.14%
	Larceny	32	32	0.00%	122	120	1.67%	504	484	4.13%
	Vehicle Theft	8	1	700.00%	13	23	-43.48%	91	67	35.82%
	Arson	0	0		0	0		0	1	-100.00%
Property Total:		46	41	12.20%	167	162	3.09%	698	702	-0.57%
Preliminary Part 1 Crime Totals:		48	48	0.00%	183	183	0.00%	779	770	1.17%
Current 7 Day Period:		5/6/2018 - 5/12/2018			Prior 7 Day Period:		4/29/2018 - 5/5/2018			
Current 28 Day Period:		4/15/2018 - 5/12/2018			Prior 28 Day Period:		3/18/2018 - 4/14/2018			
Current YTD Day Period:		1/1/2018 - 5/12/2018			Prior YTD Period:		1/1/2017 - 5/12/2017			

Prepared by SPD Crime Analysis Office - Tuesday, May 15, 2018

NOTE: SPD moved from UCR to the NIBRS reporting standard on 10/4/16 following the transition to a new RMS System. [Numbers on CompStat reports prior to this date should not be used as a comparison to those on this report.](#) Additional info on these reporting standards can be found on the FBI website: <https://ucr.fbi.gov/nibrs-overview>

This chart represents Preliminary counts of selected crime categories from Police Case Reports. Full statistical analysis to determine the confidence level of this data has not been performed. The % change columns on the preliminary counts differ from the percentage change on the NIBRS crime report, sometimes significantly. The CompStat report is designed for operational use and includes only selected NIBRS categories and coding less complex than full NIBRS rules. Official statistics for these and other NIBRS categories can be found on WASPC & FBI websites once available.





City of Spokane
Central District (P2)
Selected
Crime Types
2018-05-06 to 2018-05-12
 Prepared By:
 Crime Analysis Unit
 Spokane Police Department

Legend

NIBRS Events

- | | | | |
|-------------------|--------------------|----------------------|---------------------|
| Criminal Homicide | Robbery Commercial | Aggravated Assault | Burglary Commercial |
| Rape | Robbery Person | Burglary Residential | Vehicle Prowling |
| | Burglary Garage | Vehicle Theft | Arson |

Cases Represent LERMS Crime Codes
 Points may indicate multiple events
 Note: Veh Prowl is only Larceny category displayed



For Additional Information on Incidents
 pertaining to an Area, Trend, or Pattern
 Contact Information Analysis

0 0.2 0.4 0.6 Miles



THIS IS NOT A LEGAL DOCUMENT:
 The information shown on this map is compiled
 from various sources and is subject to constant
 revision. Information shown on this map should
 not be used to determine the location of facilities
 in relationship to property lines, section lines,
 streets, etc.



Sunday - Saturday

NW - Central District (P2)

5/6/2018 TO 5/12/2018



<u>A/C</u>	<u>Offense Statute</u>	<u>Address</u>	<u>Reported Date</u>	<u>Dist</u>
<u>SPA2EG</u>				
C	ASSAULT-1D	500 W EUCLID AVE	5/6/2018	P3
C	BURGLARY 2D COMMERCIAL	2400 N MONROE ST	5/12/2018	P2
A	BURGLARY 2D FENCED AREA	2000 N MONROE ST	5/9/2018	P2
C	BURGLARY 2D GARAGE	2500 N STEVENS ST	5/6/2018	P2
C	BURGLARY 2D GARAGE	2200 N CANNON ST	5/10/2018	P2
C	MAIL THEFT (All Others)	300 W BUCKEYE AVE	5/7/2018	P2
C	RAPE-3D (RAPE)		5/8/2018	P2
C	THEFT OF MOTOR VEHICLE	1400 N DIVISION ST	5/8/2018	P1
C	THEFT OF MOTOR VEHICLE	500 W ALICE AVE	5/8/2018	P1
C	THEFT OF MOTOR VEHICLE	1900 W SHANNON AVE	5/9/2018	P1
C	THEFT OF MOTOR VEHICLE	300 W EUCLID AVE	5/9/2018	P2
A	THEFT OF MOTOR VEHICLE	600 W CORA AVE	5/11/2018	P2
C	THEFT OF MOTOR VEHICLE	1200 W GRACE AVE	5/11/2018	P1
C	THEFT-1D (Pocket Picking)	300 W EUCLID AVE	5/6/2018	P1
C	THEFT-2D (From Building)	600 W CLEVELAND AVE	5/8/2018	P2
C	THEFT-2D (From Building)	800 W SPOFFORD AVE	5/10/2018	P2
C	THEFT-2D (From Motor Vehicle)	500 W ALICE AVE	5/8/2018	P2
C	THEFT-3D (All Other Thefts)	3200 N POST ST	5/6/2018	P2
C	THEFT-3D (All Other Thefts)	500 W CLEVELAND AVE	5/7/2018	P2
C	THEFT-3D (All Other Thefts)	1400 N DIVISION ST	5/7/2018	P2
C	THEFT-3D (All Other Thefts)	2200 N CANNON ST	5/10/2018	P2
C	THEFT-3D (From Motor Vehicle)	W SPOFFORD AVE / N MONROE ST	5/7/2018	P2
C	THEFT-3D (From Motor Vehicle)	2700 N CEDAR ST	5/8/2018	P2
C	THEFT-3D (From Motor Vehicle)	300 W MANSFIELD AVE	5/8/2018	P2
C	THEFT-3D (From Motor Vehicle)	400 W MONTGOMERY AVE	5/9/2018	P2
C	THEFT-3D (From Motor Vehicle)	600 W CORA AVE	5/11/2018	P2
A	THEFT-3D (From Motor Vehicle)	1500 W CHELAN AVE	5/12/2018	P2
C	THEFT-3D (Motor Vehicle Parts or Accessories)	2000 N MONROE ST	5/9/2018	P2
C	THEFT-3D (Motor Vehicle Parts or Accessories)	2400 N DIVISION ST	5/10/2018	P2
<u>SPA2RS</u>				
C	THEFT-2D (All Other Thefts)	800 N DIVISION ST	5/12/2018	P2
<u>SPA2WC</u>				
C	BURGLARY 2D GARAGE	1800 W BRIDGE AVE	5/10/2018	P2
C	BURGLARY-RESIDENTIAL	2400 W DEAN AVE	5/11/2018	P2
C	THEFT OF MOTOR VEHICLE	1700 W DEAN AVE	5/7/2018	P2
C	THEFT OF MOTOR VEHICLE	1000 N SHERWOOD ST	5/12/2018	P2
C	THEFT-2D (From Building)	1800 W GARDNER AVE	5/6/2018	P1

For protection of victim privacy, the entire address on sexual assault crimes has been redacted.

A/C	Offense Statute	Address	Reported Date	Dist
C	THEFT-2D (From Motor Vehicle)	W MALLON AVE / N ASH ST	5/10/2018	P2
C	THEFT-3D (All Other Thefts)	2000 W MALLON AVE	5/8/2018	P2
C	THEFT-3D (All Other Thefts)	1800 N MONROE ST	5/8/2018	P2
C	THEFT-3D (All Other Thefts)	1500 W DEAN AVE	5/9/2018	P2
C	THEFT-3D (All Other Thefts)	1100 W MALLON AVE	5/10/2018	P2
C	THEFT-3D (From Building)	1700 W MALLON AVE	5/8/2018	P2
C	THEFT-3D (From Motor Vehicle)	2900 W SINTO AVE	5/9/2018	P2
C	THEFT-3D (From Motor Vehicle)	1200 W NORA AVE	5/11/2018	P2
C	THEFT-3D (From Motor Vehicle)	1700 W BRIDGE AVE	5/11/2018	P2
C	THEFT-3D (From Motor Vehicle)	1100 W INDIANA AVE	5/11/2018	P2
C	THEFT-3D (From Motor Vehicle)	1500 W DEAN AVE	5/11/2018	P2

SPA2WH

C	BURGLARY 2D GARAGE	2800 W ELLIOTT DR	5/8/2018	P2
C	THEFT-3D (From Motor Vehicle)	2800 W ELLIOTT DR	5/10/2018	P2

POLICE SUMMARY - Ending: Saturday, May 12, 2018



NE - Neva-Wood District (P3)

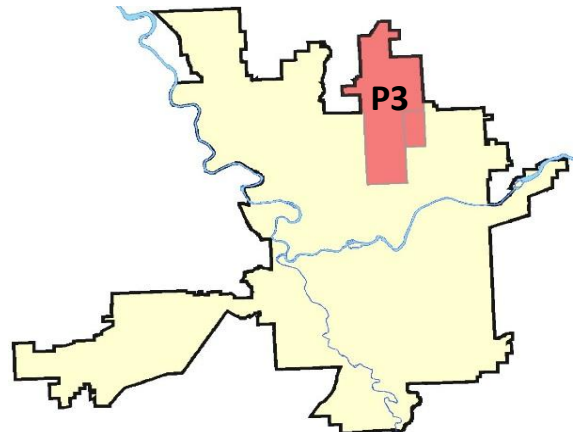
Preliminary IBR Counts

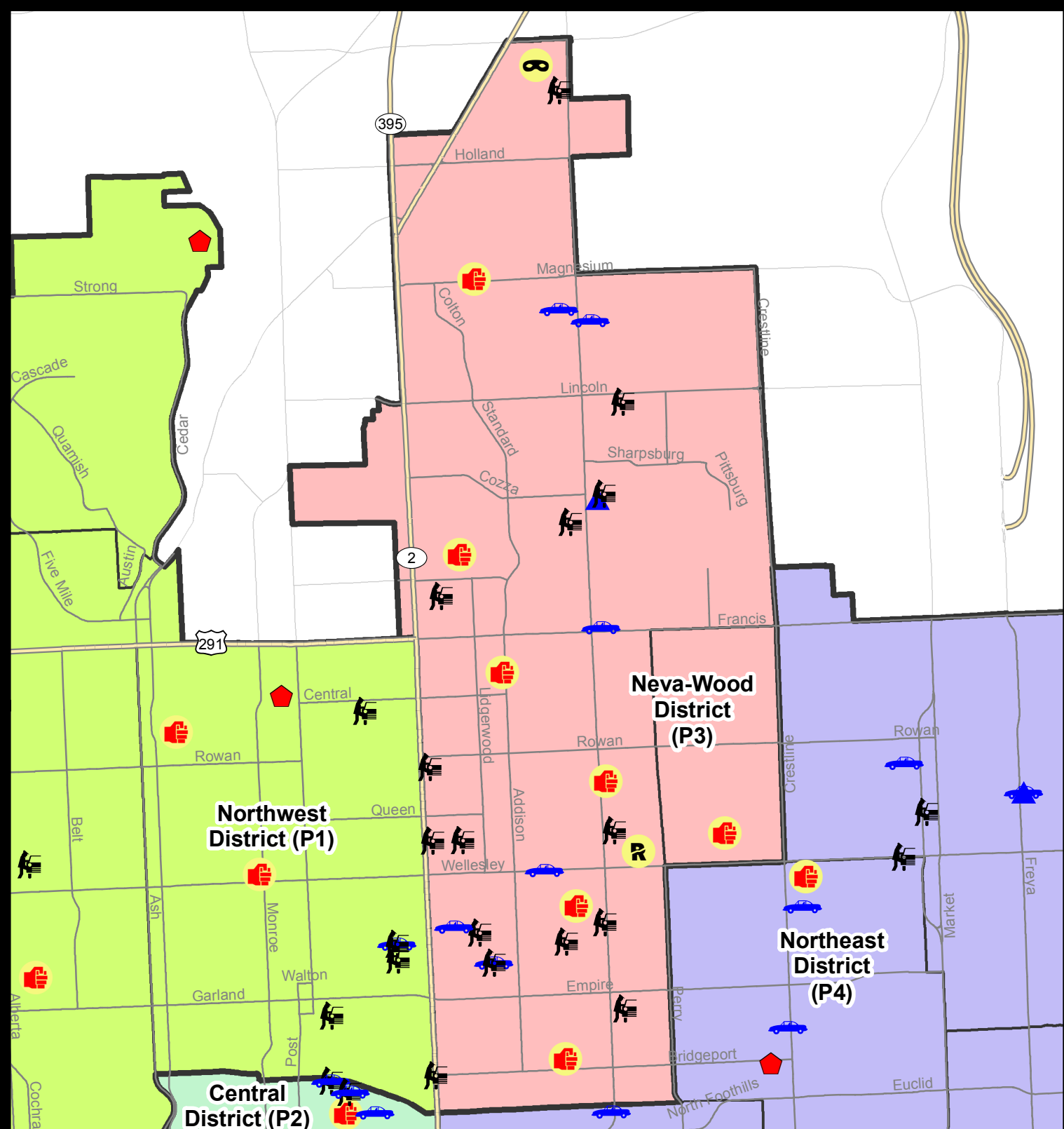
NIBRS Categories (Part 1 Selected)		7 Day Comparison			28 Day Comparison			YTD Comparison		
		Current	Prior	Percent	Current	Prior	Percent	Current	Prior	Percent
Violent	Criminal Homicide	0	0		0	0		1	1	0.00%
	Rape	1	1	0.00%	3	4	-25.00%	15	7	114.29%
	Robbery - Commercial	0	0		1	3	-66.67%	9	12	-25.00%
	Robbery - Person	1	2	-50.00%	4	1	300.00%	13	9	44.44%
	Aggravated Assault - Non DV	3	2	50.00%	8	13	-38.46%	48	21	128.57%
	Aggravated Assault - DV	4	0		8	9	-11.11%	28	24	16.67%
Violent Total:		9	5	80.00%	24	30	-20.00%	114	74	54.05%
Property	Burglary - Residential	0	3	-100.00%	8	11	-27.27%	53	82	-35.37%
	Burglary Garage	1	1	0.00%	8	10	-20.00%	40	35	14.29%
	Burglary Commercial	0	2	-100.00%	6	2	200.00%	18	28	-35.71%
	Larceny	53	54	-1.85%	222	230	-3.48%	1173	1096	7.03%
	Vehicle Theft	6	5	20.00%	17	23	-26.09%	129	159	-18.87%
	Arson	0	0		0	1	-100.00%	4	0	
Property Total:		60	65	-7.69%	261	277	-5.78%	1417	1400	1.21%
Preliminary Part 1 Crime Totals:		69	70	-1.43%	285	307	-7.17%	1531	1474	3.87%
Current 7 Day Period:		5/6/2018 - 5/12/2018			Prior 7 Day Period:		4/29/2018 - 5/5/2018			
Current 28 Day Period:		4/15/2018 - 5/12/2018			Prior 28 Day Period:		3/18/2018 - 4/14/2018			
Current YTD Day Period:		1/1/2018 - 5/12/2018			Prior YTD Period:		1/1/2017 - 5/12/2017			

Prepared by SPD Crime Analysis Office - Tuesday, May 15, 2018

NOTE: SPD moved from UCR to the NIBRS reporting standard on 10/4/16 following the transition to a new RMS System. [Numbers on CompStat reports prior to this date should not be used as a comparison to those on this report.](#) Additional info on these reporting standards can be found on the FBI website: <https://ucr.fbi.gov/nibrs-overview>

This chart represents Preliminary counts of selected crime categories from Police Case Reports. Full statistical analysis to determine the confidence level of this data has not been performed. The % change columns on the preliminary counts differ from the percentage change on the NIBRS crime report, sometimes significantly. The CompStat report is designed for operational use and includes only selected NIBRS categories and coding less complex than full NIBRS rules. Official statistics for these and other NIBRS categories can be found on WASPC & FBI websites once available.





City of Spokane
Neva-Wood District (P3)
Selected Crime Codes
2018-05-06 to 2018-05-12
 Prepared By:
 Crime Analysis Unit
 Spokane Police Department

Legend

NIBRS Events



Criminal Homicide



Rape



Robbery Commercial



Robbery Person



Aggravated Assault



Burglary Residential



Burglary Garage



Burglary Commercial



Vehicle Prowling



Vehicle Theft



Arson



Cases Represent LERMS Crime Codes
 Points may indicate multiple events
 Note: Veh Prowl is only Larceny displayed

For Additional Information on
 Incidents pertaining to an
 Area, Trend, or Pattern
 Contact Information Analysis

0 0.2 0.4 0.8 Miles



THIS IS NOT A LEGAL DOCUMENT:
 The information shown on this map is compiled
 from various sources and is subject to constant
 revision. Information shown on this map should
 not be used to determine the location of facilities
 in relationship to property lines, section lines,
 streets, etc.

Sunday - Saturday

5/6/2018 TO 5/12/2018

NE - Neva-Wood District (P3)



A/C	Offense Statute	Address	Reported Date	Dist
SPB3NL				
C	ASSAULT OF A CHILD-2D	200 E WEDGEWOOD AVE	5/7/2018	P3
C	ASSAULT OF A CHILD-2D	6000 N ADDISON ST	5/10/2018	P3
C	ASSAULT-1D	N CINCINNATI ST / E HEROY AVE	5/8/2018	P3
C	ASSAULT-2D	1000 E EVERETT AVE	5/7/2018	P4
C	ASSAULT-2D	400 E MAGNESIUM RD	5/8/2018	P4
C	BURGLARY 2D GARAGE	1000 E COZZA DR	5/7/2018	P3
C	CHILD ASSAULT-3D(CRIM NEG)DVCA	600 E COURTLAND AVE	5/7/2018	P2
C	MAIL THEFT (All Others)	7000 N DAKOTA ST	5/6/2018	P3
C	RAPE OF A CHILD-1D (RAPE)		5/7/2018	P3
C	RETAIL THEFT W/ SPECIAL CIRCUMSTANCES	9500 N NEWPORT HWY	5/11/2018	P3
C	ROBBERY 1D PERSON (NOT PURSE SNATCHING)	9900 N NEWPORT HWY	5/7/2018	P4
C	ROBBERY-2D (Purse Snatching)	N DIVISION ST / E LYONS AVE	5/10/2018	P1
C	THEFT OF MOTOR VEHICLE	8400 N NEVADA ST	5/8/2018	P3
C	THEFT OF MOTOR VEHICLE	N STANDARD ST / E WELLESLEY AVE	5/8/2018	P2
C	THEFT OF MOTOR VEHICLE	0 E LONGFELLOW AVE	5/9/2018	P3
C	THEFT OF MOTOR VEHICLE	8400 N WILDING DR	5/9/2018	P4
C	THEFT OF MOTOR VEHICLE	1000 E FRANCIS AVE	5/12/2018	P4
A	THEFT OF MOTOR VEHICLE	300 E LACROSSE AVE	5/12/2018	P3
C	THEFT(FIREARM) (From Motor Vehicle)	700 E ROCKWELL AVE	5/7/2018	P3
C	THEFT-2D (All Other Thefts)	6500 N NEVADA ST	5/6/2018	P3
C	THEFT-2D (All Other Thefts)	9600 N NEWPORT HWY	5/8/2018	P3
C	THEFT-2D (All Other Thefts)	4600 N NEVADA ST	5/11/2018	P3
C	THEFT-2D (From Building)	9200 N COLTON ST	5/8/2018	P3
C	THEFT-2D (From Building)	9200 N COLTON ST	5/11/2018	P3
C	THEFT-2D (From Motor Vehicle)	1100 E COZZA DR	5/7/2018	P3
C	THEFT-2D (From Motor Vehicle)	7800 N MORTON ST	5/9/2018	P3
C	THEFT-2D (From Motor Vehicle)	N DIVISION ST / E BRIDGEPORT AVE	5/11/2018	P1
C	THEFT-2D (From Motor Vehicle)	1000 E PROVIDENCE AVE	5/11/2018	P3
C	THEFT-2D (Shoplifting)	9200 N COLTON ST	5/6/2018	P3
C	THEFT-3D (All Other Thefts)	400 E MAGNESIUM RD	5/6/2018	P3
C	THEFT-3D (All Other Thefts)	1200 E BRIDGEPORT AVE	5/6/2018	P3
C	THEFT-3D (All Other Thefts)	1000 E DALTON AVE	5/8/2018	P2
C	THEFT-3D (All Other Thefts)	1500 E HOUSTON AVE	5/8/2018	P3
C	THEFT-3D (All Other Thefts)	1300 E OLYMPIC AVE	5/8/2018	P3
C	THEFT-3D (All Other Thefts)	4700 N DIVISION ST	5/9/2018	P3
C	THEFT-3D (All Other Thefts)	9600 N DIVISION ST	5/9/2018	P3
C	THEFT-3D (All Other Thefts)	1100 E MAGNESIUM RD	5/11/2018	P3
C	THEFT-3D (From Building)	1000 E EMPIRE AVE	5/8/2018	P3

For protection of victim privacy, the entire address on sexual assault crimes has been redacted.

A/C	Offense Statute	Address	Reported Date	Dist
C	THEFT-3D (From Building)	9200 N COLTON ST	5/9/2018	P3
C	THEFT-3D (From Building)	4700 N DIVISION ST	5/11/2018	P3
C	THEFT-3D (From Motor Vehicle)	1000 E OLYMPIC AVE	5/6/2018	P3
C	THEFT-3D (From Motor Vehicle)	4300 N NEVADA ST	5/6/2018	P3
C	THEFT-3D (From Motor Vehicle)	4700 N DIVISION ST	5/6/2018	P3
C	THEFT-3D (From Motor Vehicle)	4700 N DIVISION ST	5/6/2018	P2
C	THEFT-3D (From Motor Vehicle)	5400 N DIVISION ST	5/7/2018	P3
C	THEFT-3D (From Motor Vehicle)	200 E RICH AVE	5/8/2018	P3
C	THEFT-3D (From Motor Vehicle)	6600 N DIVISION ST	5/9/2018	P3
C	THEFT-3D (From Motor Vehicle)	9900 N NEVADA ST	5/9/2018	P3
C	THEFT-3D (From Motor Vehicle)	900 E SITKA AVE	5/10/2018	P3
C	THEFT-3D (From Motor Vehicle)	300 E LACROSSE AVE	5/12/2018	P3
C	THEFT-3D (Motor Vehicle Parts or Accessories)	300 E LACROSSE AVE	5/12/2018	P3
C	THEFT-3D (Shoplifting)	9700 N NEWPORT HWY	5/7/2018	P2
C	THEFT-3D (Shoplifting)	4700 N DIVISION ST	5/7/2018	P3
C	THEFT-3D (Shoplifting)	4700 N DIVISION ST	5/8/2018	P3
C	THEFT-3D (Shoplifting)	1200 E FRANCIS AVE	5/11/2018	P3
C	THEFT-3D (Shoplifting)	1700 E FRANCIS AVE	5/11/2018	P3
C	THEFT-3D (Shoplifting)	9700 N NEWPORT HWY	5/11/2018	P3
C	THEFT-3D (Shoplifting)	9500 N NEWPORT HWY	5/11/2018	P3
C	THEFT-3D (Shoplifting)	4700 N DIVISION ST	5/12/2018	P2
C	THEFT-3D (Shoplifting)	9500 N NEWPORT HWY	5/12/2018	P3
C	THEFT-CITY (From Building)	900 E RICH AVE	5/6/2018	P3
C	THEFT-CITY (Shoplifting)	9700 N NEWPORT HWY	5/7/2018	P3
C	THEFT-CITY (Shoplifting)	6700 N DIVISION ST	5/8/2018	P4
C	THEFT-CITY (Shoplifting)	4700 N DIVISION ST	5/10/2018	P4
C	THEFT-CITY (Shoplifting)	9500 N NEWPORT HWY	5/11/2018	P4
<u>SPB3WH</u>				
C	ASSAULT-2D	4900 N PITTSBURG ST	5/6/2018	P4
C	THEFT-1D (From Building)	1900 E JOSEPH AVE	5/12/2018	P4
C	THEFT-3D (All Other Thefts)	1500 E OLYMPIC AVE	5/8/2018	P3
C	THEFT-3D (All Other Thefts)	5300 N MAGNOLIA ST	5/9/2018	P3

POLICE SUMMARY - Ending: Saturday, May 12, 2018

NE - Northeast District (P4)



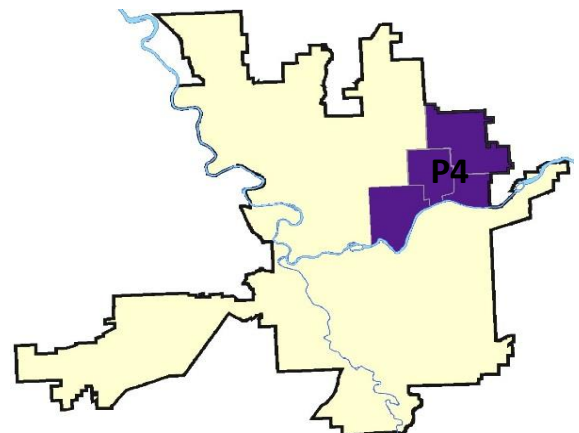
Preliminary IBR Counts

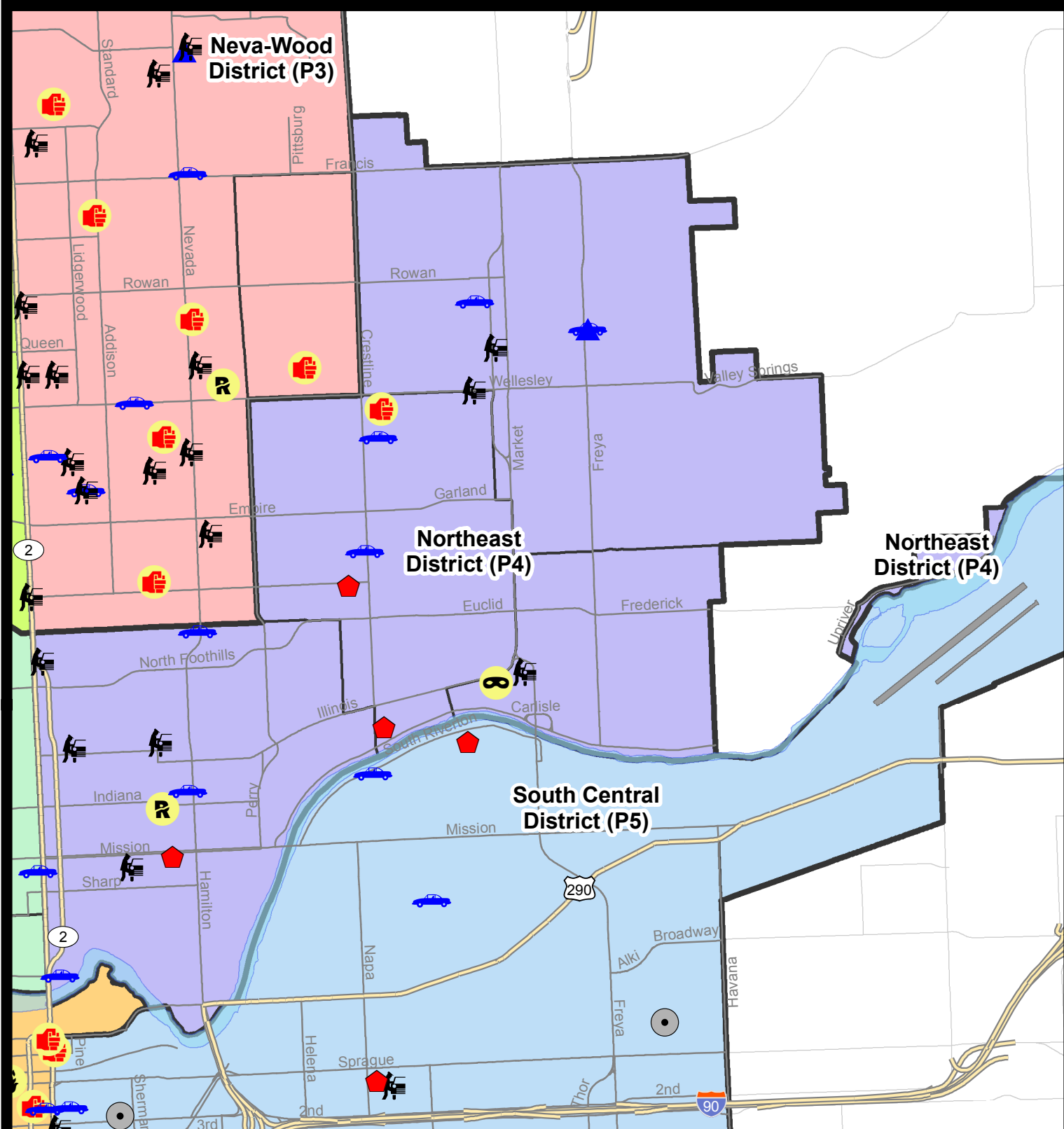
NIBRS Categories (Part 1 Selected)		7 Day Comparison			28 Day Comparison			YTD Comparison		
		Current	Prior	Percent	Current	Prior	Percent	Current	Prior	Percent
Violent	Criminal Homicide	0	0		0	0		0	1	-100.00%
	Rape	1	1	0.00%	3	3	0.00%	18	16	12.50%
	Robbery - Commercial	0	0		1	0		4	9	-55.56%
	Robbery - Person	1	0		1	2	-50.00%	9	6	50.00%
	Aggravated Assault - Non DV	0	0		4	6	-33.33%	31	18	72.22%
	Aggravated Assault - DV	1	1	0.00%	5	8	-37.50%	30	19	57.89%
Violent Total:		3	2	50.00%	14	19	-26.32%	92	69	33.33%
Property	Burglary - Residential	3	4	-25.00%	13	12	8.33%	57	52	9.62%
	Burglary Garage	1	1	0.00%	8	5	60.00%	24	23	4.35%
	Burglary Commercial	0	1	-100.00%	3	3	0.00%	21	23	-8.70%
	Larceny	36	35	2.86%	126	109	15.60%	564	546	3.30%
	Vehicle Theft	7	10	-30.00%	26	14	85.71%	110	109	0.92%
	Arson	0	0		1	2	-50.00%	5	1	400.00%
Property Total:		47	51	-7.84%	177	145	22.07%	781	754	3.58%
Preliminary Part 1 Crime Totals:		50	53	-5.66%	191	164	16.46%	873	823	6.08%
Current 7 Day Period:		5/6/2018 - 5/12/2018			Prior 7 Day Period:		4/29/2018 - 5/5/2018			
Current 28 Day Period:		4/15/2018 - 5/12/2018			Prior 28 Day Period:		3/18/2018 - 4/14/2018			
Current YTD Day Period:		1/1/2018 - 5/12/2018			Prior YTD Period:		1/1/2017 - 5/12/2017			

Prepared by SPD Crime Analysis Office - Tuesday, May 15, 2018

NOTE: SPD moved from UCR to the NIBRS reporting standard on 10/4/16 following the transition to a new RMS System. [Numbers on CompStat reports prior to this date should not be used as a comparison to those on this report.](#) Additional info on these reporting standards can be found on the FBI website: <https://ucr.fbi.gov/nibrs-overview>

This chart represents Preliminary counts of selected crime categories from Police Case Reports. Full statistical analysis to determine the confidence level of this data has not been performed. The % change columns on the preliminary counts differ from the percentage change on the NIBRS crime report, sometimes significantly. The CompStat report is designed for operational use and includes only selected NIBRS categories and coding less complex than full NIBRS rules. Official statistics for these and other NIBRS categories can be found on WASPC & FBI websites once available.





City of Spokane
Northeast District (P4)
Selected Crime Codes
2018-05-06 to 2018-05-12

Prepared By:
Crime Analysis Unit
Spokane Police Department

Legend

Criminal Homicide	Robbery Person	Burglary Commercial
Rape	Aggravated Assault	Vehicle Prowling
Robbery Commercial	Burglary Residential	Vehicle Theft
	Burglary Garage	Arson

*Cases Represent LERMS Crime Codes
 Points may indicate multiple events
 Note: Veh Prowl is only Larceny displayed*

0 0.2 0.4 0.8 Miles

Geographic Information System

SPokane Police

*THIS IS NOT A LEGAL DOCUMENT:
 The information shown on this map is compiled from various sources and is subject to constant revision. Information shown on this map should not be used to determine the location of facilities in relationship to property lines, section lines, streets, etc.*

For Additional Information on Incidents pertaining to an Area, Trend, or Pattern Contact Information Analysis

Sunday - Saturday

NE - Northeast District (P4)

5/6/2018 TO 5/12/2018



A/C	Offense Statute	Address	Reported Date	Dist
SPB4BE				
C	ASSAULT-2D	2200 E HOFFMAN AVE	5/8/2018	P4
C	BURGLARY 1D RESIDENTIAL	1900 E BRIDGEPORT AVE	5/11/2018	P4
C	BURGLARY-RESIDENTIAL	2100 E NORTH CRESCENT AVE	5/6/2018	P4
C	MAIL THEFT (All Others)	1500 E RICH AVE	5/9/2018	P4
A	THEFT OF MOTOR VEHICLE	2000 E GLASS AVE	5/7/2018	P4
C	THEFT OF MOTOR VEHICLE	2200 E LONGFELLOW AVE	5/9/2018	P4
C	THEFT-1D (All Other Thefts)	3300 N ALTAMONT ST	5/7/2018	P4
C	THEFT-2D (From Motor Vehicle)	N REGAL ST / E WELLESLEY AVE	5/8/2018	P4
C	THEFT-3D (All Other Thefts)	1800 E LIBERTY AVE	5/9/2018	P4
C	THEFT-3D (All Other Thefts)	3900 N MARKET ST	5/11/2018	P4
C	THEFT-3D (From Building)	2300 E EUCLID AVE	5/8/2018	P4
C	THEFT-3D (Shoplifting)	3900 N MARKET ST	5/6/2018	P4
SPB4HI				
C	BURGLARY 2D GARAGE	3600 E QUEEN AVE	5/6/2018	P4
C	MAIL THEFT (All Others)	3800 E DALKE AVE	5/9/2018	P4
C	THEFT OF MOTOR VEHICLE	3600 E QUEEN AVE	5/6/2018	P4
C	THEFT OF MOTOR VEHICLE	2900 E EVERETT AVE	5/9/2018	P4
C	THEFT-3D (All Other Thefts)	2400 E ROWAN AVE	5/6/2018	P2
C	THEFT-3D (All Other Thefts)	2800 E SANSON AVE	5/9/2018	P4
C	THEFT-3D (From Building)	3000 E OLYMPIC AVE	5/9/2018	P4
C	THEFT-3D (From Building)	2400 E ROWAN AVE	5/9/2018	P4
C	THEFT-3D (From Building)	4700 N COOK ST	5/11/2018	P4
C	THEFT-3D (From Motor Vehicle)	3000 E OLYMPIC AVE	5/9/2018	P4
SPB4LO				
C	BURGLARY-RESIDENTIAL	700 E MISSION AVE	5/6/2018	P2
C	RAPE-3D (RAPE)		5/7/2018	P4
C	THEFT OF MOTOR VEHICLE	800 E BALDWIN AVE	5/8/2018	P4
C	THEFT OF MOTOR VEHICLE	700 N DIVISION ST	5/11/2018	P2
C	THEFT OF MOTOR VEHICLE	3000 N NEVADA ST	5/12/2018	P3
C	THEFT-1D (Pocket Picking)	200 E NORTH FOOTHILLS DR	5/8/2018	P4
C	THEFT-2D (All Other Thefts)	200 E CATALDO AVE	5/9/2018	P4
C	THEFT-2D (All Other Thefts)	1900 N ADDISON ST	5/11/2018	P4
C	THEFT-2D (All Other Thefts)	2700 N PITTSBURG ST	5/11/2018	P4
A	THEFT-2D (From Motor Vehicle)	200 E MONTGOMERY AVE	5/10/2018	P2
C	THEFT-3D (All Other Thefts)	1200 E MISSION AVE	5/6/2018	P4
C	THEFT-3D (All Other Thefts)	300 E DESMET AVE	5/6/2018	P2
C	THEFT-3D (All Other Thefts)	1500 E ILLINOIS AVE	5/7/2018	P4

For protection of victim privacy, the entire address on sexual assault crimes has been redacted.

A/C	Offense Statute	Address	Reported Date	Dist
C	THEFT-3D (All Other Thefts)	500 E BOONE AVE	5/7/2018	P4
C	THEFT-3D (All Other Thefts)	E AUGUSTA AVE / N MORTON ST	5/11/2018	P4
C	THEFT-3D (From Building)	800 N DIVISION ST	5/11/2018	P2
C	THEFT-3D (From Building)	700 N DIVISION ST	5/11/2018	P4
C	THEFT-3D (From Motor Vehicle)	1400 N ADDISON ST	5/10/2018	P4
A	THEFT-3D (From Motor Vehicle)	2200 N DAKOTA ST	5/10/2018	P4
A	THEFT-3D (From Motor Vehicle)	2800 N RUBY ST	5/12/2018	P4
C	THEFT-3D (Motor Vehicle Parts or Accessories)	300 E MISSION AVE	5/7/2018	P4
C	THEFT-3D (Motor Vehicle Parts or Accessories)	900 E BALDWIN AVE	5/8/2018	P3
C	THEFT-3D (Shoplifting)	2400 N DIVISION ST	5/6/2018	P2
C	THEFT-3D (Shoplifting)	1700 N DIVISION ST	5/11/2018	P2
C	THEFT-CITY (Shoplifting)	2400 N DIVISION ST	5/9/2018	P2
C	THEFT-CITY (Shoplifting)	2400 N DIVISION ST	5/10/2018	P2
<u>SPB4MI</u>				
C	ROBBERY 1D PERSON (NOT PURSE SNATCHING)	2600 N MARKET ST	5/8/2018	P4
C	THEFT-3D (From Motor Vehicle)	3100 E MARIETTA AVE	5/8/2018	P4

SPOKANE POLICE DEPARTMENT



SOUTH **Police Service Area**

PSA Commander

Captain Tracie Meidl

South Central District (P5)

Southeast District (P6)

Southwest District (P7)



POLICE SUMMARY - Ending: Saturday, May 12, 2018

SOUTH PRECINCT (P5, P6, and P7)



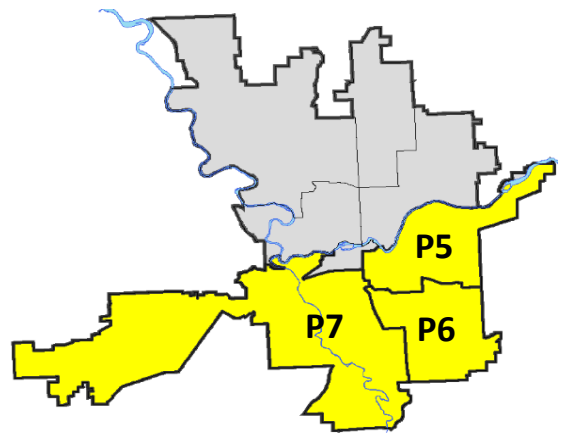
Preliminary IBR Counts

NIBRS Categories (Part 1 Selected)		7 Day Comparison			28 Day Comparison			YTD Comparison		
		Current	Prior	Percent	Current	Prior	Percent	Current	Prior	Percent
Violent	Criminal Homicide	0	0		0	1	-100.00%	1	0	
	Rape	2	0		4	6	-33.33%	25	28	-10.71%
	Robbery - Commercial	0	0		0	1	-100.00%	5	3	66.67%
	Robbery - Person	0	2	-100.00%	2	5	-60.00%	16	24	-33.33%
	Aggravated Assault - Non DV	5	3	66.67%	17	14	21.43%	59	47	25.53%
	Aggravated Assault - DV	2	2	0.00%	11	8	37.50%	45	36	25.00%
Violent Total:		9	7	28.57%	34	35	-2.86%	151	138	9.42%
Property	Burglary - Residential	4	6	-33.33%	27	33	-18.18%	141	130	8.46%
	Burglary Garage	4	4	0.00%	11	15	-26.67%	54	72	-25.00%
	Burglary Commercial	5	3	66.67%	12	7	71.43%	43	42	2.38%
	Larceny	70	73	-4.11%	263	219	20.09%	1034	1222	-15.38%
	Vehicle Theft	8	10	-20.00%	39	38	2.63%	182	242	-24.79%
	Arson	0	0		0	1	-100.00%	3	2	50.00%
Property Total:		91	96	-5.21%	352	313	12.46%	1457	1710	-14.80%
Preliminary Part 1 Crime Totals:		100	103	-2.91%	386	348	10.92%	1608	1848	-12.99%
Current 7 Day Period:		5/6/2018 - 5/12/2018			Prior 7 Day Period:		4/29/2018 - 5/5/2018			
Current 28 Day Period:		4/15/2018 - 5/12/2018			Prior 28 Day Period:		3/18/2018 - 4/14/2018			
Current YTD Day Period:		1/1/2018 - 5/12/2018			Prior YTD Period:		1/1/2017 - 5/12/2017			

Prepared by SPD Crime Analysis Office - Tuesday, May 15, 2018

NOTE: SPD moved from UCR to the NIBRS reporting standard on 10/4/16 following the transition to a new RMS System. [Numbers on CompStat reports prior to this date should not be used as a comparison to those on this report.](#) Additional info on these reporting standards can be found on the FBI website: <https://ucr.fbi.gov/nibrs-overview>

This chart represents Preliminary counts of selected crime categories from Police Case Reports. Full statistical analysis to determine the confidence level of this data has not been performed. The % change columns on the preliminary counts differ from the percentage change on the NIBRS crime report, sometimes significantly. The CompStat report is designed for operational use and includes only selected NIBRS categories and coding less complex than full NIBRS rules. Official statistics for these and other NIBRS categories can be found on WASPC & FBI websites once available.



POLICE SUMMARY - Ending: Saturday, May 12, 2018



SE - South Central District (P5)

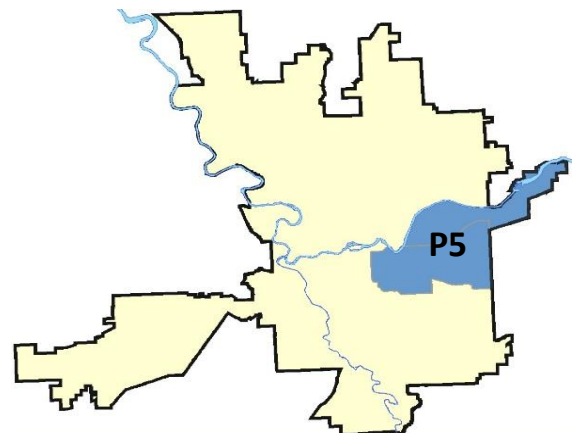
Preliminary IBR Counts

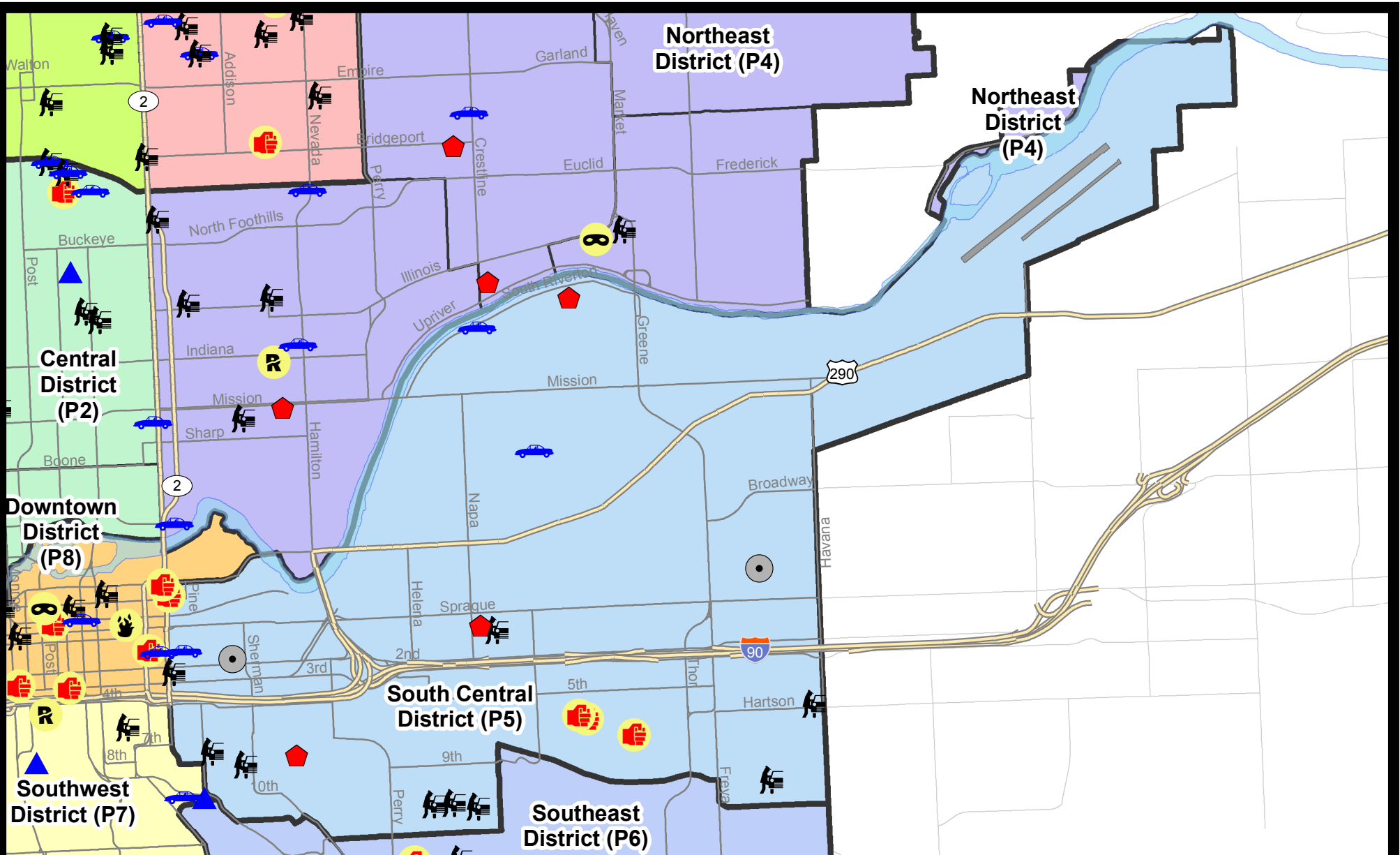
NIBRS Categories (Part 1 Selected)		7 Day Comparison			28 Day Comparison			YTD Comparison		
		Current	Prior	Percent	Current	Prior	Percent	Current	Prior	Percent
Violent	Criminal Homicide	0	0		0	1	-100.00%	1	0	
	Rape	0	0		1	2	-50.00%	10	12	-16.67%
	Robbery - Commercial	0	0		0	0		3	1	200.00%
	Robbery - Person	0	1	-100.00%	1	0		4	14	-71.43%
	Aggravated Assault - Non DV	3	2	50.00%	8	5	60.00%	26	21	23.81%
	Aggravated Assault - DV	1	1	0.00%	4	3	33.33%	18	15	20.00%
Violent Total:		4	4	0.00%	14	11	27.27%	62	63	-1.59%
Property	Burglary - Residential	3	1	200.00%	12	11	9.09%	53	54	-1.85%
	Burglary Garage	0	3	-100.00%	4	6	-33.33%	18	9	100.00%
	Burglary Commercial	2	2	0.00%	6	4	50.00%	26	29	-10.34%
	Larceny	23	26	-11.54%	93	96	-3.13%	413	493	-16.23%
	Vehicle Theft	3	3	0.00%	16	17	-5.88%	75	130	-42.31%
	Arson	0	0		0	1	-100.00%	2	0	
Property Total:		31	35	-11.43%	131	135	-2.96%	587	715	-17.90%
Preliminary Part 1 Crime Totals:		35	39	-10.26%	145	146	-0.68%	649	778	-16.58%
Current 7 Day Period:		5/6/2018 - 5/12/2018			Prior 7 Day Period:		4/29/2018 - 5/5/2018			
Current 28 Day Period:		4/15/2018 - 5/12/2018			Prior 28 Day Period:		3/18/2018 - 4/14/2018			
Current YTD Day Period:		1/1/2018 - 5/12/2018			Prior YTD Period:		1/1/2017 - 5/12/2017			

Prepared by SPD Crime Analysis Office - Tuesday, May 15, 2018

NOTE: SPD moved from UCR to the NIBRS reporting standard on 10/4/16 following the transition to a new RMS System. [Numbers on CompStat reports prior to this date should not be used as a comparison to those on this report.](#) Additional info on these reporting standards can be found on the FBI website: <https://ucr.fbi.gov/nibrs-overview>

This chart represents Preliminary counts of selected crime categories from Police Case Reports. Full statistical analysis to determine the confidence level of this data has not been performed. The % change columns on the preliminary counts differ from the percentage change on the NIBRS crime report, sometimes significantly. The CompStat report is designed for operational use and includes only selected NIBRS categories and coding less complex than full NIBRS rules. Official statistics for these and other NIBRS categories can be found on WASPC & FBI websites once available.
















City of Spokane
South Central District (P5)
Selected
Crime Types
2018-05-06 to 2018-05-12
 Prepared By:
 Crime Analysis Unit
 Spokane Police Department

Legend


NIBRS Events

- | | | | |
|---|--|--|---|
|  Criminal Homicide |  Robbery Commercial |  Aggravated Assault |  Burglary Commercial |
|  Rape |  Robbery Person |  Burglary Residential |  Vehicle Prowling |
| |  Burglary Garage |  Vehicle Theft |  Arson |

Cases Represent LERMS Crime Codes
 Points may indicate multiple events
 Note: Veh Prowl is only Larceny category displayed



For Additional Information on Incidents
 pertaining to an Area, Trend, or Pattern
 Contact Information Analysis



THIS IS NOT A LEGAL DOCUMENT:
 The information shown on this map is compiled
 from various sources and is subject to constant
 revision. Information shown on this map should
 not be used to determine the location of facilities
 in relationship to property lines, section lines,
 streets, etc.

Sunday - Saturday

5/6/2018 TO 5/12/2018

SE - South Central District (P5)



<u>A/C</u>	<u>Offense Statute</u>	<u>Address</u>	<u>Reported Date</u>	<u>Dist</u>
<u>SPC5EC</u>				
C	ASSAULT-1D	2700 E HARTSON AVE	5/7/2018	P5
C	ASSAULT-2D	E 8TH AVE / S FISKE ST	5/11/2018	P6
C	ASSAULT-2D	200 N DIVISION ST	5/11/2018	P8
C	ASSAULT-3D (d)or(f) (Weapon/Instrument/Bodily Harm)	2600 E HARTSON AVE	5/8/2018	P6
C	BURGLARY 2D COMMERCIAL	3900 E MAIN AVE	5/7/2018	P6
C	BURGLARY 2D COMMERCIAL	400 E 2ND AVE	5/11/2018	P6
C	BURGLARY-RESIDENTIAL	2000 E 1ST AVE	5/7/2018	P6
C	BURGLARY-RESIDENTIAL	800 E 8TH AVE	5/11/2018	P6
C	THEFT OF MOTOR VEHICLE	E PACIFIC AVE / S PINE ST	5/10/2018	P5
C	THEFT-3D (All Other Thefts)	1800 E 12TH AVE	5/8/2018	P5
C	THEFT-3D (All Other Thefts)	300 E 2ND AVE	5/11/2018	P5
C	THEFT-3D (All Other Thefts)	3700 E PRATT AVE	5/11/2018	P5
C	THEFT-3D (From Building)	3000 E SPRAGUE AVE	5/6/2018	P6
C	THEFT-3D (From Building)	1600 E 8TH AVE	5/7/2018	P5
C	THEFT-3D (From Building)	1600 E 8TH AVE	5/12/2018	P5
C	THEFT-3D (From Motor Vehicle)	400 E 8TH AVE	5/6/2018	P5
C	THEFT-3D (From Motor Vehicle)	1900 E 12TH AVE	5/7/2018	P5
A	THEFT-3D (From Motor Vehicle)	1800 E 12TH AVE	5/8/2018	P5
C	THEFT-3D (From Motor Vehicle)	4200 E HARTSON AVE	5/8/2018	P5
C	THEFT-3D (From Motor Vehicle)	3900 E 11TH AVE	5/8/2018	P5
C	THEFT-3D (From Motor Vehicle)	1700 E 12TH AVE	5/8/2018	P5
C	THEFT-3D (From Motor Vehicle)	200 S DIVISION ST	5/9/2018	P5
C	THEFT-3D (From Motor Vehicle)	800 S COWLEY ST	5/10/2018	P5
C	THEFT-3D (From Motor Vehicle)	2100 E 1ST AVE	5/11/2018	P5
C	THEFT-3D (Motor Vehicle Parts or Accessories)	400 S THOR ST	5/9/2018	P5
C	THEFT-3D (Shoplifting)	3000 E SPRAGUE AVE	5/8/2018	P5
C	THEFT-3D (Shoplifting)	200 E 3RD AVE	5/11/2018	P5
<u>SPC5GP</u>				
C	BURGLARY-RESIDENTIAL	2700 E MARSHALL AVE	5/12/2018	P5
C	THEFT OF MOTOR VEHICLE	2000 E SOUTH RIVERTON AVE	5/9/2018	P5
C	THEFT OF MOTOR VEHICLE	2400 E DESMET AVE	5/11/2018	P6
C	THEFT-2D (From Building)	3000 E MISSION AVE	5/10/2018	P6
C	THEFT-3D (All Other Thefts)	1800 E CATALDO AVE	5/8/2018	P5
C	THEFT-3D (All Other Thefts)	1900 E SINTO AVE	5/9/2018	P5
C	THEFT-3D (From Building)	1800 E BOONE AVE	5/7/2018	P5
C	THEFT-3D (Shoplifting)	5600 E TRENT AVE	5/9/2018	P5

POLICE SUMMARY - Ending: Saturday, May 12, 2018



SE - Southeast District (P6)

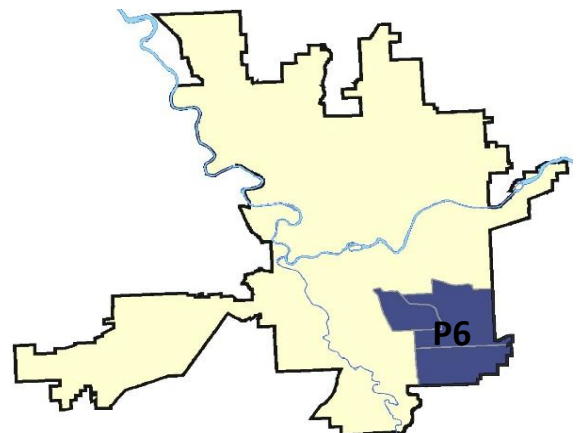
Preliminary IBR Counts

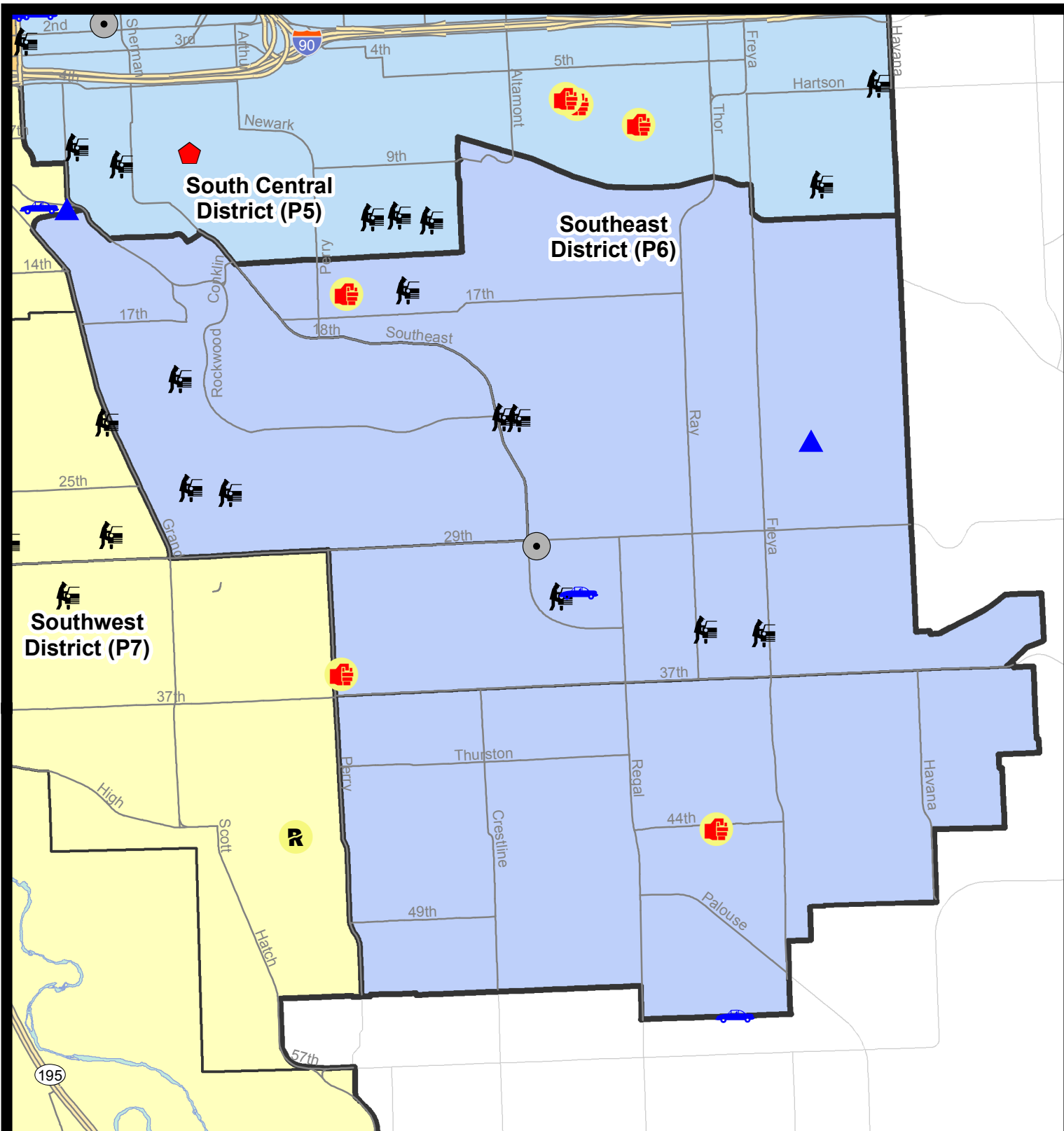
NIBRS Categories (Part 1 Selected)		7 Day Comparison			28 Day Comparison			YTD Comparison		
		Current	Prior	Percent	Current	Prior	Percent	Current	Prior	Percent
Violent	Criminal Homicide	0	0		0	0		0	0	
	Rape	0	0		1	2	-50.00%	7	7	0.00%
	Robbery - Commercial	0	0		0	1	-100.00%	1	1	0.00%
	Robbery - Person	0	0		0	1	-100.00%	3	6	-50.00%
	Aggravated Assault - Non DV	2	1	100.00%	6	4	50.00%	16	12	33.33%
	Aggravated Assault - DV	1	1	0.00%	6	2	200.00%	11	7	57.14%
Violent Total:		3	2	50.00%	13	10	30.00%	38	33	15.15%
Property	Burglary - Residential	0	2	-100.00%	6	6	0.00%	37	32	15.63%
	Burglary Garage	1	0		3	1	200.00%	11	38	-71.05%
	Burglary Commercial	1	0		2	2	0.00%	6	3	100.00%
	Larceny	17	15	13.33%	60	42	42.86%	250	325	-23.08%
	Vehicle Theft	1	1	0.00%	5	11	-54.55%	34	46	-26.09%
	Arson	0	0		0	0		1	0	
Property Total:		20	18	11.11%	76	62	22.58%	339	444	-23.65%
Preliminary Part 1 Crime Totals:		23	20	15.00%	89	72	23.61%	377	477	-20.96%
Current 7 Day Period:		5/6/2018 - 5/12/2018			Prior 7 Day Period:		4/29/2018 - 5/5/2018			
Current 28 Day Period:		4/15/2018 - 5/12/2018			Prior 28 Day Period:		3/18/2018 - 4/14/2018			
Current YTD Day Period:		1/1/2018 - 5/12/2018			Prior YTD Period:		1/1/2017 - 5/12/2017			

Prepared by SPD Crime Analysis Office - Tuesday, May 15, 2018

NOTE: SPD moved from UCR to the NIBRS reporting standard on 10/4/16 following the transition to a new RMS System. [Numbers on CompStat reports prior to this date should not be used as a comparison to those on this report.](#) Additional info on these reporting standards can be found on the FBI website: <https://ucr.fbi.gov/nibrs-overview>

This chart represents Preliminary counts of selected crime categories from Police Case Reports. Full statistical analysis to determine the confidence level of this data has not been performed. The % change columns on the preliminary counts differ from the percentage change on the NIBRS crime report, sometimes significantly. The CompStat report is designed for operational use and includes only selected NIBRS categories and coding less complex than full NIBRS rules. Official statistics for these and other NIBRS categories can be found on WASPC & FBI websites once available.





City of Spokane
Southeast District (P6)
Selected
Crime Codes
2018-05-06 to 2018-05-12
 Prepared By:
 Crime Analysis Unit
 Spokane Police Department

Legend

NIBRS Events

Criminal Homicide	Robbery Person	Burglary Commercial
Rape	Aggravated Assault	Vehicle Prowling
Robbery Commercial	Burglary Residential	Vehicle Theft
Burglary Garage	Arson	

*Cases Represent LERMS Crime Codes
 Points may indicate multiple events
 Note: Veh Prowl is only Larceny displayed*

*For Additional Information on
 Incidents pertaining to an
 Area, Trend, or Pattern
 Contact Information Analysis*

0 0.15 0.3 0.6 Miles

THIS IS NOT A LEGAL DOCUMENT:
 The information shown on this map is compiled from various sources and is subject to constant revision. Information shown on this map should not be used to determine the location of facilities in relationship to property lines, section lines, streets, etc.

Sunday - Saturday

SE - Southeast District (P6)

5/6/2018 TO 5/12/2018



A/C	Offense Statute	Address	Reported Date	Dist
<u>SPC6LH</u>				
C	ASSAULT-1D	1400 E 36TH AVE	5/11/2018	P6
C	ASSAULT-2D	1500 E 16TH AVE	5/6/2018	P6
C	BURGLARY 2D COMMERCIAL	2500 E 29TH AVE	5/7/2018	P6
C	BURGLARY 2D GARAGE	3800 E 24TH AVE	5/10/2018	P5
C	THEFT OF MOTOR VEHICLE	3100 S MT VERNON ST	5/8/2018	P6
C	THEFT-2D (All Other Thefts)	3000 E 17TH AVE	5/10/2018	P6
C	THEFT-3D (All Other Thefts)	1600 E 15TH AVE	5/6/2018	P6
A	THEFT-3D (All Other Thefts)	1700 S RAY ST	5/8/2018	P6
C	THEFT-3D (From Building)	3100 E 34TH AVE	5/8/2018	P6
C	THEFT-3D (From Motor Vehicle)	3200 E 34TH AVE	5/7/2018	P6
C	THEFT-3D (From Motor Vehicle)	3500 E 35TH AVE	5/7/2018	P6
C	THEFT-3D (From Motor Vehicle)	3100 S MT VERNON ST	5/8/2018	P6
C	THEFT-3D (From Motor Vehicle)	2200 S SOUTHEAST BLVD	5/10/2018	P6
A	THEFT-3D (From Motor Vehicle)	1800 E 16TH AVE	5/10/2018	P6
A	THEFT-3D (From Motor Vehicle)	2200 S SOUTHEAST BLVD	5/11/2018	P6
A	THEFT-3D (Motor Vehicle Parts or Accessories)	3500 E 35TH AVE	5/7/2018	P6
C	THEFT-3D (Motor Vehicle Parts or Accessories)	4100 E CONGRESS AVE	5/8/2018	P6
C	THEFT-3D (Motor Vehicle Parts or Accessories)	4200 E CONGRESS AVE	5/8/2018	P6
<u>SPC6RW</u>				
C	THEFT-3D (From Motor Vehicle)	800 E 26TH AVE	5/8/2018	P6
A	THEFT-3D (From Motor Vehicle)	700 E 25TH AVE	5/8/2018	P6
C	THEFT-3D (From Motor Vehicle)	700 E 20TH AVE	5/12/2018	P6
<u>SPC6SG</u>				
C	ASSAULT-2D	3200 E 44TH AVE	5/10/2018	P6
C	THEFT-3D (All Other Thefts)	4900 S REGAL ST	5/12/2018	P6

POLICE SUMMARY - Ending: Saturday, May 12, 2018



SW - Southwest District (P7)

Preliminary IBR Counts

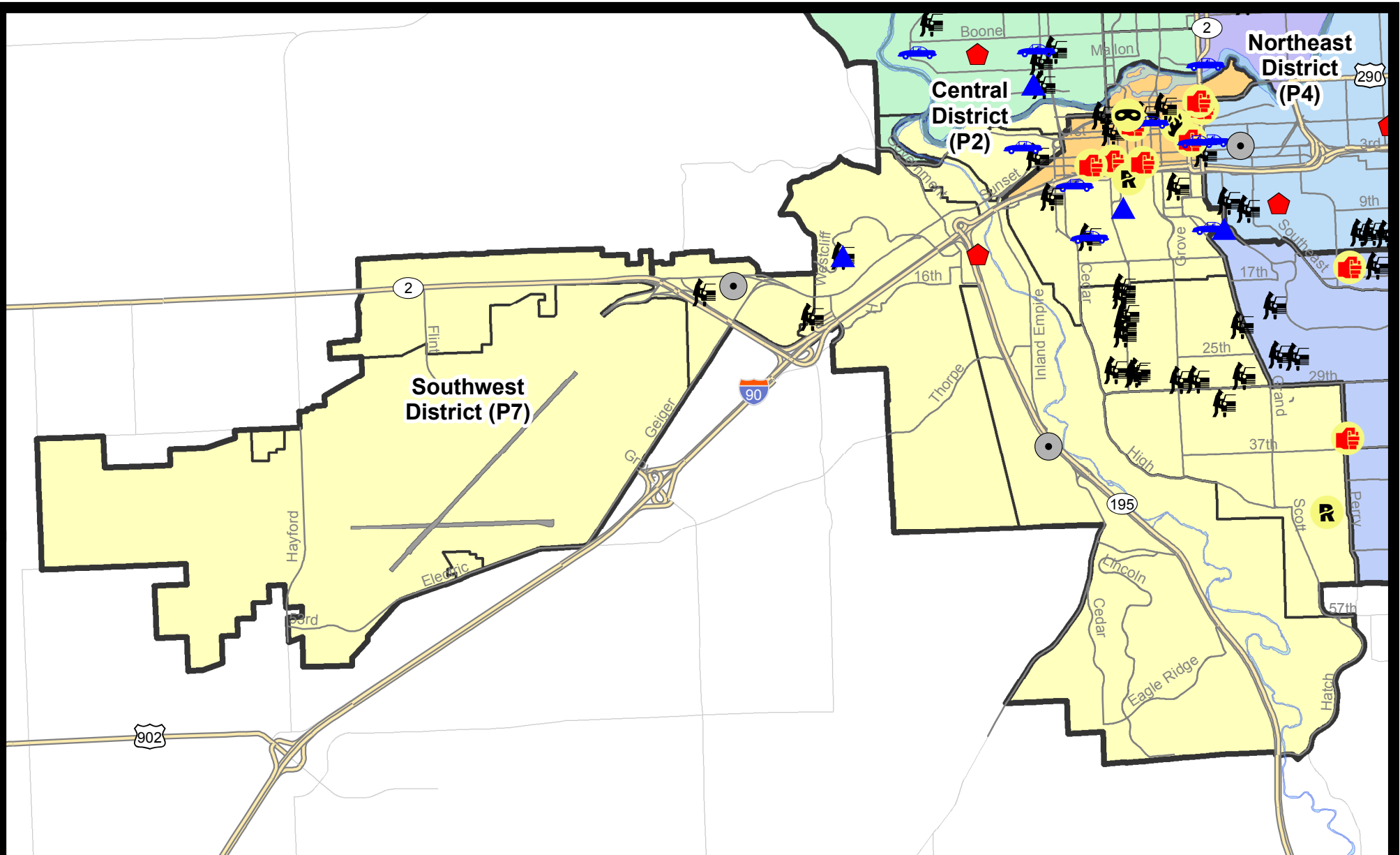
NIBRS Categories (Part 1 Selected)		7 Day Comparison			28 Day Comparison			YTD Comparison		
		Current	Prior	Percent	Current	Prior	Percent	Current	Prior	Percent
Violent	Criminal Homicide	0	0		0	0		0	0	
	Rape	2	0		2	2	0.00%	8	9	-11.11%
	Robbery - Commercial	0	0		0	0		1	1	0.00%
	Robbery - Person	0	1	-100.00%	1	4	-75.00%	9	4	125.00%
	Aggravated Assault - Non DV	0	0		3	5	-40.00%	17	14	21.43%
	Aggravated Assault - DV	0	0		1	3	-66.67%	16	14	14.29%
Violent Total:		2	1	100.00%	7	14	-50.00%	51	42	21.43%
Property	Burglary - Residential	1	3	-66.67%	9	16	-43.75%	51	44	15.91%
	Burglary Garage	3	1	200.00%	4	8	-50.00%	25	25	0.00%
	Burglary Commercial	2	1	100.00%	4	1	300.00%	11	10	10.00%
	Larceny	30	32	-6.25%	110	81	35.80%	371	404	-8.17%
	Vehicle Theft	4	6	-33.33%	18	10	80.00%	73	66	10.61%
	Arson	0	0		0	0		0	2	-100.00%
Property Total:		40	43	-6.98%	145	116	25.00%	531	551	-3.63%
Preliminary Part 1 Crime Totals:		42	44	-4.55%	152	130	16.92%	582	593	-1.85%
Current 7 Day Period:		5/6/2018 - 5/12/2018			Prior 7 Day Period:		4/29/2018 - 5/5/2018			
Current 28 Day Period:		4/15/2018 - 5/12/2018			Prior 28 Day Period:		3/18/2018 - 4/14/2018			
Current YTD Day Period:		1/1/2018 - 5/12/2018			Prior YTD Period:		1/1/2017 - 5/12/2017			

Prepared by SPD Crime Analysis Office - Tuesday, May 15, 2018

NOTE: SPD moved from UCR to the NIBRS reporting standard on 10/4/16 following the transition to a new RMS System. [Numbers on CompStat reports prior to this date should not be used as a comparison to those on this report.](#) Additional info on these reporting standards can be found on the FBI website: <https://ucr.fbi.gov/nibrs-overview>

This chart represents Preliminary counts of selected crime categories from Police Case Reports. Full statistical analysis to determine the confidence level of this data has not been performed. The % change columns on the preliminary counts differ from the percentage change on the NIBRS crime report, sometimes significantly. The CompStat report is designed for operational use and includes only selected NIBRS categories and coding less complex than full NIBRS rules. Official statistics for these and other NIBRS categories can be found on WASPC & FBI websites once available.





City of Spokane
Southwest District (P7)
Selected
Crime Types
2018-05-06 to 2018-05-12
 Prepared By:
 Crime Analysis Unit
 Spokane Police Department

Legend

NIBRS Events

- | | | | |
|-------------------|--------------------|----------------------|---------------------|
| Criminal Homicide | Robbery Commercial | Aggravated Assault | Burglary Commercial |
| Rape | Robbery Person | Burglary Residential | Vehicle Prowling |
| | Burglary Garage | Vehicle Theft | Arson |

Cases Represent LERMS Crime Codes
 Points may indicate multiple events
 Note: Veh Prowl is only Larceny category displayed



For Additional Information on Incidents
 pertaining to an Area, Trend, or Pattern
 Contact Information Analysis

0 0.2 0.4 0.6 0.8 1 1.2 1.4 1.6 Miles



THIS IS NOT A LEGAL DOCUMENT:
 The information shown on this map is compiled
 from various sources and is subject to constant
 revision. Information shown on this map should
 not be used to determine the location of facilities
 in relationship to property lines, section lines,
 streets, etc.



Sunday - Saturday

SE - Southwest District (P7)

5/6/2018 TO 5/12/2018



<u>A/C</u>	<u>Offense Statute</u>	<u>Address</u>	<u>Reported Date</u>	<u>Dist</u>
<u>SPD7BA</u>				
C	THEFT OF MOTOR VEHICLE	1900 W PACIFIC AVE	5/9/2018	P7
C	THEFT-3D (From Motor Vehicle)	100 S OAK ST	5/6/2018	P7
C	THEFT-3D (Shoplifting)	1600 W 2ND AVE	5/10/2018	P7
<u>SPD7CH</u>				
C	BURGLARY 2D GARAGE	200 E ROCKWOOD BLVD	5/6/2018	P7
C	BURGLARY 2D GARAGE	700 S LINCOLN ST	5/11/2018	P7
C	RAPE-2ND (RAPE)		5/9/2018	P1
C	THEFT OF MOTOR VEHICLE	1200 W 11TH AVE	5/11/2018	P7
C	THEFT OF MOTOR VEHICLE	W 5TH AVE / S CEDAR ST	5/11/2018	P7
C	THEFT OF MOTOR VEHICLE	0 E ROCKWOOD BLVD	5/12/2018	P5
C	THEFT-2D (From Motor Vehicle)	200 W 6TH AVE	5/11/2018	P7
C	THEFT-3D (All Other Thefts)	1600 W 7TH AVE	5/8/2018	P7
C	THEFT-3D (All Other Thefts)	1300 W 9TH AVE	5/8/2018	P7
C	THEFT-3D (From Building)	1000 S WALNUT PL	5/9/2018	P7
C	THEFT-3D (From Motor Vehicle)	1600 W 6TH AVE	5/6/2018	P7
C	THEFT-3D (From Motor Vehicle)	1200 W 11TH AVE	5/11/2018	P7
<u>SPD7CS</u>				
C	MAIL THEFT (All Others)	300 E 29TH AVE	5/10/2018	P7
C	RAPE-2ND (RAPE)		5/11/2018	P6
C	THEFT-3D (All Other Thefts)	4100 S LAMONTE ST	5/10/2018	P7
C	THEFT-3D (Shoplifting)	800 E 29TH AVE	5/12/2018	P7
C	VEHICLE PROWLING-2D/From Motor Vehicle	0 E 31ST AVE	5/10/2018	P7
<u>SPD7LC</u>				
C	BURGLARY 2D COMMERCIAL	3500 S INLAND EMPIRE WAY	5/7/2018	P7
C	BURGLARY-RESIDENTIAL	1200 S MARQUETTE ST	5/11/2018	P7
<u>SPD7MC</u>				
C	THEFT-2D (From Motor Vehicle)	200 W 28TH AVE	5/7/2018	P7
C	THEFT-3D (From Motor Vehicle)	1900 S LINCOLN ST	5/7/2018	P7
A	THEFT-3D (From Motor Vehicle)	2000 S LINCOLN ST	5/7/2018	P7
C	THEFT-3D (From Motor Vehicle)	900 W 17TH AVE	5/7/2018	P7
C	THEFT-3D (From Motor Vehicle)	1000 W 26TH AVE	5/7/2018	P7
C	THEFT-3D (From Motor Vehicle)	800 W 27TH AVE	5/7/2018	P7
A	THEFT-3D (From Motor Vehicle)	0 W 28TH AVE	5/7/2018	P5
C	THEFT-3D (From Motor Vehicle)	2100 S LINCOLN ST	5/7/2018	P7
A	THEFT-3D (From Motor Vehicle)	1700 S LINCOLN ST	5/7/2018	P7
C	THEFT-3D (From Motor Vehicle)	2700 S LAMONTE ST	5/8/2018	P7
C	THEFT-3D (From Motor Vehicle)	2100 S GRAND BLVD	5/12/2018	P7

For protection of victim privacy, the entire address on sexual assault crimes has been redacted.

A/C	Offense Statute	Address	Reported Date	Dist
A	VEHICLE PROWLING-2D/No Theft	2600 S POST ST	5/7/2018	P7
<u>SPD7PV</u>				
C	THEFT-3D (All Other Thefts)	1500 W CLARKE AVE	5/12/2018	P7
<u>SPD7WH</u>				
C	BURGLARY 2D GARAGE	1100 S WESTCLIFF PL	5/9/2018	P7
C	THEFT-3D (All Other Thefts)	2800 W 7TH AVE	5/8/2018	P7
C	THEFT-3D (From Motor Vehicle)	1100 S WESTCLIFF PL	5/9/2018	P7
C	THEFT-3D (From Motor Vehicle)	2000 S ASSEMBLY ST	5/12/2018	P7
<u>SPD7WP</u>				
A	BURGLARY 2D COMMERCIAL	1500 S LEWIS ST	5/7/2018	P7
C	THEFT-3D (From Building)	5800 W ALLMAN RD	5/9/2018	P7
C	THEFT-3D (From Motor Vehicle)	1600 S WINDSOR DR	5/12/2018	P7

SPOKANE POLICE DEPARTMENT

DOWNTOWN

Police Service Area



PSA Commander

Captain David Singley



POLICE SUMMARY - Ending: Saturday, May 12, 2018

DOWNTOWN PRECINCT (P8)



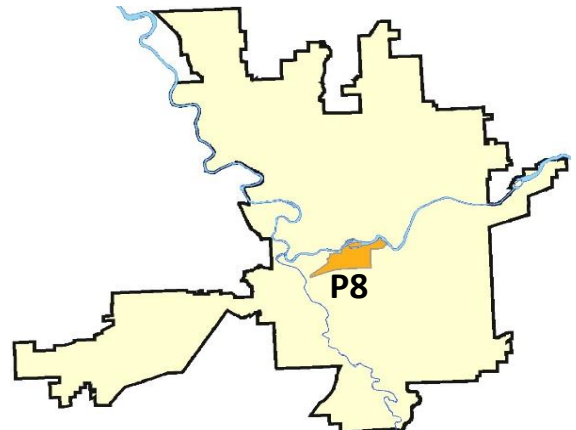
Preliminary IBR Counts

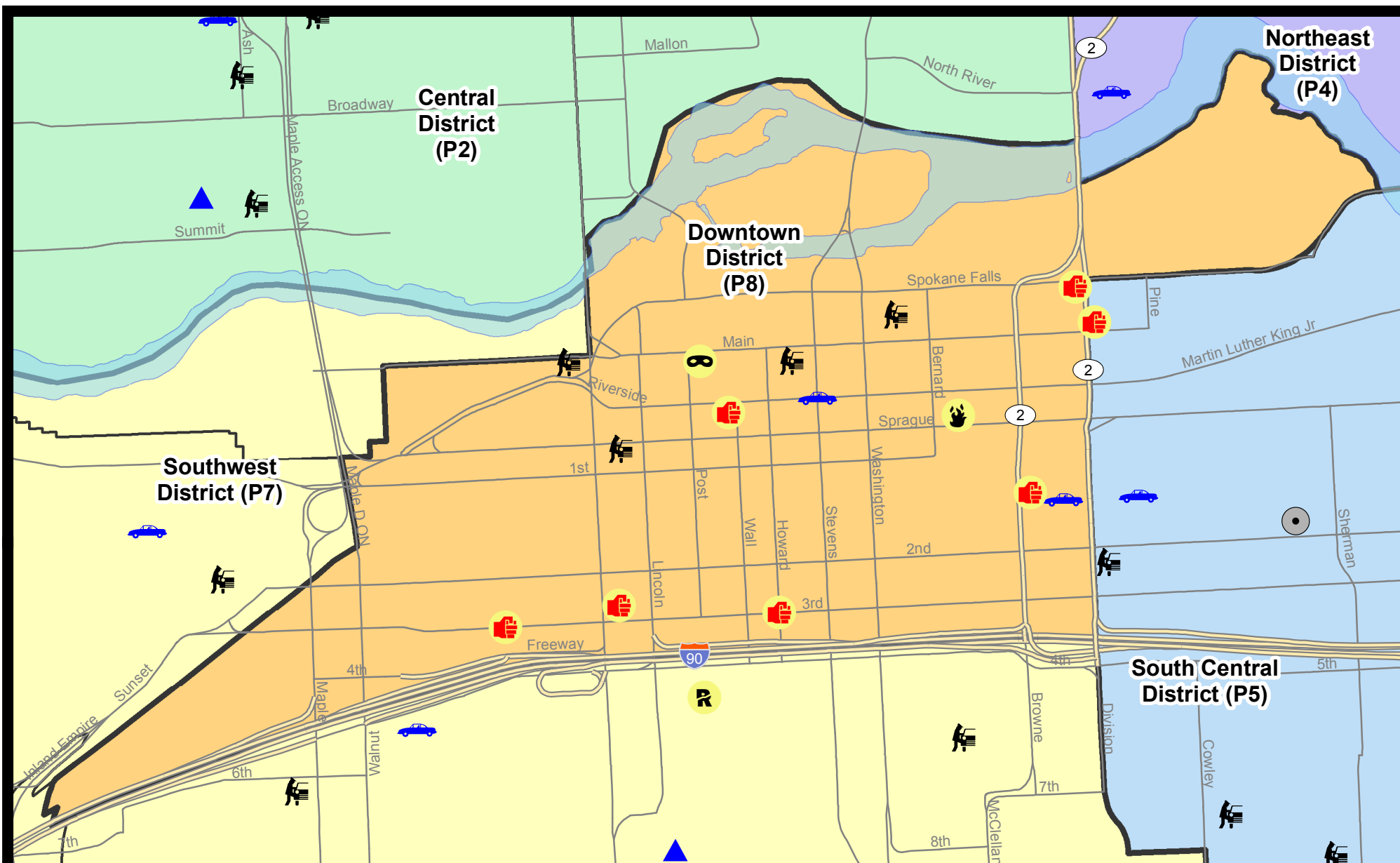
NIBRS Categories (Part 1 Selected)		7 Day Comparison			28 Day Comparison			YTD Comparison		
		Current	Prior	Percent	Current	Prior	Percent	Current	Prior	Percent
Violent	Criminal Homicide	0	0		0	0		0	0	
	Rape	0	0		1	3	-66.67%	8	5	60.00%
	Robbery - Commercial	0	0		0	3	-100.00%	4	0	
	Robbery - Person	1	0		1	5	-80.00%	12	10	20.00%
	Aggravated Assault - Non DV	5	3	66.67%	17	15	13.33%	53	25	112.00%
	Aggravated Assault - DV	2	0		3	3	0.00%	9	7	28.57%
Violent Total:		8	3	166.67%	22	29	-24.14%	86	47	82.98%
Property	Burglary - Residential	0	1	-100.00%	3	0		8	11	-27.27%
	Burglary Garage	0	0		0	0		0	0	
	Burglary Commercial	0	2	-100.00%	2	2	0.00%	11	13	-15.38%
	Larceny	24	20	20.00%	86	91	-5.49%	406	376	7.98%
	Vehicle Theft	2	1	100.00%	7	13	-46.15%	29	19	52.63%
	Arson	1	0		1	0		1	0	
Property Total:		27	24	12.50%	99	106	-6.60%	455	419	8.59%
Preliminary Part 1 Crime Totals:		35	27	29.63%	121	135	-10.37%	541	466	16.09%
Current 7 Day Period:		5/6/2018 - 5/12/2018			Prior 7 Day Period:		4/29/2018 - 5/5/2018			
Current 28 Day Period:		4/15/2018 - 5/12/2018			Prior 28 Day Period:		3/18/2018 - 4/14/2018			
Current YTD Day Period:		1/1/2018 - 5/12/2018			Prior YTD Period:		1/1/2017 - 5/12/2017			

Prepared by SPD Crime Analysis Office - Tuesday, May 15, 2018

NOTE: SPD moved from UCR to the NIBRS reporting standard on 10/4/16 following the transition to a new RMS System. [Numbers on CompStat reports prior to this date should not be used as a comparison to those on this report.](#) Additional info on these reporting standards can be found on the FBI website: <https://ucr.fbi.gov/nibrs-overview>

This chart represents Preliminary counts of selected crime categories from Police Case Reports. Full statistical analysis to determine the confidence level of this data has not been performed. The % change columns on the preliminary counts differ from the percentage change on the NIBRS crime report, sometimes significantly. The CompStat report is designed for operational use and includes only selected NIBRS categories and coding less complex than full NIBRS rules. Official statistics for these and other NIBRS categories can be found on WASPC & FBI websites once available.





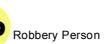
City of Spokane
Downtown District (P8)
Selected
Crime Types
2018-05-06 to 2018-05-12
 Prepared By:
 Crime Analysis Unit
 Spokane Police Department

Legend

NIBRS Events



Robbery Commercial



Robbery Person



Aggravated Assault



Burglary Residential



Burglary Garage



Burglary Commercial



Vehicle Prowling



Vehicle Theft



Arson



For Additional Information on Incidents
 pertaining to an Area, Trend, or Pattern
 Contact Information Analysis

0 0.2 Miles



THIS IS NOT A LEGAL DOCUMENT:
 The information shown on this map is compiled
 from various sources and is subject to constant
 revision. Information shown on this map should
 not be used to determine the location of facilities
 in relationship to property lines, section lines,
 streets, etc.



Sunday - Saturday

SW - Downtown District (P8)

5/6/2018 TO 5/12/2018



<u>A/C</u>	<u>Offense Statute</u>	<u>Address</u>	<u>Reported Date</u>	<u>Dist</u>
C	ASSAULT-2D	S MAPLE ST / W PACIFIC AVE	5/7/2018	P8
<u>SPD8RS</u>				
C	ARSON-1D	200 W SPRAGUE AVE	5/7/2018	P8
C	ASSAULT - 4D (Weapon Involved)	0 W PACIFIC AVE	5/7/2018	P8
C	ASSAULT - 4D (Weapon Involved)	700 W RIVERSIDE AVE	5/8/2018	P8
C	ASSAULT-2D	0 W SPOKANE FALLS BLVD	5/6/2018	P8
C	ASSAULT-2D	W 3RD AVE / S HOWARD ST	5/6/2018	P8
C	ASSAULT-2D	900 W 3RD AVE	5/7/2018	P8
C	ASSAULT-3D (d)or(f) (Weapon/Instrument/Bodily Harm)	W 3RD AVE / S JEFFERSON ST	5/11/2018	P8
C	MAIL THEFT (All Others)	800 W RIVERSIDE AVE	5/7/2018	P8
A	ROBBERY 1D PERSON (NOT PURSE SNATCHING)	700 W MAIN AVE	5/11/2018	P8
A	ROBBERY-2D (Purse Snatching)	W 3RD AVE / S JEFFERSON ST	5/7/2018	P8
C	THEFT OF MOTOR VEHICLE	S STATE ST / W PACIFIC AVE	5/9/2018	P8
C	THEFT OF MOTOR VEHICLE	N STEVENS ST / W RIVERSIDE AVE	5/11/2018	P4
C	THEFT-2D (All Other Thefts)	W 2ND AVE / S WALL ST	5/7/2018	P8
C	THEFT-2D (All Other Thefts)	400 W 2ND AVE	5/7/2018	P8
C	THEFT-2D (All Other Thefts)	N BROWNE ST / W MAIN AVE	5/7/2018	P8
C	THEFT-2D (All Other Thefts)	600 W 3RD AVE	5/8/2018	P8
C	THEFT-2D (From Building)	0 W PACIFIC AVE	5/8/2018	P8
C	THEFT-2D (From Motor Vehicle)	900 W SPRAGUE AVE	5/11/2018	P8
C	THEFT-2D (From Motor Vehicle)	300 W SPOKANE FALLS BLVD	5/12/2018	P8
C	THEFT-2D (From Motor Vehicle)	1000 W RIVERSIDE AVE	5/12/2018	P8
C	THEFT-2D (From Motor Vehicle)	500 W MAIN AVE	5/12/2018	P8
C	THEFT-2D (Shoplifting)	900 W 2ND AVE	5/12/2018	P8
C	THEFT-3D (All Other Thefts)	100 W 3RD AVE	5/6/2018	P8
C	THEFT-3D (All Other Thefts)	700 W RIVERSIDE AVE	5/7/2018	P8
C	THEFT-3D (All Other Thefts)	W 3RD AVE / S WASHINGTON ST	5/8/2018	P8
C	THEFT-3D (All Other Thefts)	900 W SPRAGUE AVE	5/8/2018	P8
C	THEFT-3D (All Other Thefts)	0 W PACIFIC AVE	5/11/2018	P8
C	THEFT-3D (From Building)	700 W RIVERSIDE AVE	5/9/2018	P8
C	THEFT-3D (From Building)	100 W 3RD AVE	5/9/2018	P8
A	THEFT-3D (Motor Vehicle Parts or Accessories)	300 S JEFFERSON ST	5/8/2018	P8
C	THEFT-3D (Motor Vehicle Parts or Accessories)	400 W MAIN AVE	5/8/2018	P8
C	THEFT-3D (Shoplifting)	700 W MAIN AVE	5/6/2018	P8
C	THEFT-CITY (All Other Thefts)	1500 W 3RD AVE	5/12/2018	P8
C	THEFT-CITY (From Building)	300 W 2ND AVE	5/7/2018	P8

For protection of victim privacy, the entire address on sexual assault crimes has been redacted.

POLICE SUMMARY - Ending: Saturday, May 12, 2018



Other Jurisdiction or Unk District

Preliminary IBR Counts

NIBRS Categories (Part 1 Selected)		7 Day Comparison			28 Day Comparison			YTD Comparison		
		Current	Prior	Percent	Current	Prior	Percent	Current	Prior	Percent
Violent	Criminal Homicide	0	0		0	0		0	0	
	Rape	1	0		2	1	100.00%	3	11	-72.73%
	Robbery - Commercial	0	0		0	0		0	7	-100.00%
	Robbery - Person	0	0		0	0		0	13	-100.00%
	Aggravated Assault - Non DV	0	0		0	0		0	39	-100.00%
	Aggravated Assault - DV	0	0		0	0		0	8	-100.00%
Violent Total:		1	0		2	1	100.00%	3	78	-96.15%
Property	Burglary - Residential	0	0		0	0		0	1	-100.00%
	Burglary Garage	0	0		0	0		0	0	
	Burglary Commercial	0	0		0	0		0	1	-100.00%
	Larceny	1	1	0.00%	3	2	50.00%	13	30	-56.67%
	Vehicle Theft	1	0		1	2	-50.00%	7	26	-73.08%
	Arson	0	0		0	0		0	0	
Property Total:		2	1	100.00%	4	4	0.00%	20	58	-65.52%
Preliminary Part 1 Crime Totals:		3	1	200.00%	6	5	20.00%	23	136	-83.09%
Current 7 Day Period:		5/6/2018 - 5/12/2018			Prior 7 Day Period:		4/29/2018 - 5/5/2018			
Current 28 Day Period:		4/15/2018 - 5/12/2018			Prior 28 Day Period:		3/18/2018 - 4/14/2018			
Current YTD Day Period:		1/1/2018 - 5/12/2018			Prior YTD Period:		1/1/2017 - 5/12/2017			

Prepared by SPD Crime Analysis Office - Tuesday, May 15, 2018

NOTE: SPD moved from UCR to the NIBRS reporting standard on 10/4/16 following the transition to a new RMS System. [Numbers on CompStat reports prior to this date should not be used as a comparison to those on this report.](#) Additional info on these reporting standards can be found on the FBI website: <https://ucr.fbi.gov/nibrs-overview>

This chart represents Preliminary counts of selected crime categories from Police Case Reports. Full statistical analysis to determine the confidence level of this data has not been performed. The % change columns on the preliminary counts differ from the percentage change on the NIBRS crime report, sometimes significantly. The CompStat report is designed for operational use and includes only selected NIBRS categories and coding less complex than full NIBRS rules. Official statistics for these and other NIBRS categories can be found on WASPC & FBI websites once available.

Sunday - Saturday

5/6/2018 TO 5/12/2018

Other Jurisdiction/Unk District



<u>A/C</u>	<u>Offense Statute</u>	<u>Address</u>	<u>Reported Date</u>	<u>Dist</u>
<u>SC10</u>				
C	TMVWOP-2D	3300 E 55TH AVE	5/12/2018	P6
<u>SC13</u>				
C	THEFT-CITY (Shoplifting)	600 W FRANCIS AVE	5/7/2018	P1
<u>SV03</u>				
C	RAPE OF A CHILD-1D (RAPE)		5/11/2018	Oth