

SPOKANE POLICE DEPARTMENT

PRELIMINARY CITYWIDE **IBR** CRIME REPORT



Preliminary IBR Counts

CHIEF OF POLICE

Craig Meidl

Period Ending: Saturday, May 05, 2018

NIBRS Categories (Part 1 Selected)		7 Day Comparison			28 Day Comparison			YTD Comparison		
		Current	Prior	Percent	Current	Prior	Percent	Current	Prior	Percent
Violent	Criminal Homicide	0	0		0	1	-100.00%	2	2	0.00%
	Rape	4	3	33.33%	18	26	-30.77%	86	73	17.81%
	Robbery - Commercial	0	2	-100.00%	4	10	-60.00%	28	35	-20.00%
	Robbery - Person	2	0		7	16	-56.25%	63	73	-13.70%
	Aggravated Assault - Non DV	14	14	0.00%	55	58	-5.17%	224	192	16.67%
	Aggravated Assault - DV	6	11	-45.45%	28	33	-15.15%	137	119	15.13%
Violent Total:		26	30	-13.33%	112	144	-22.22%	540	494	9.31%
Property	Burglary - Residential	18	20	-10.00%	79	78	1.28%	350	378	-7.41%
	Burglary Garage	11	16	-31.25%	55	34	61.76%	169	189	-10.58%
	Burglary Commercial	8	6	33.33%	32	25	28.00%	121	159	-23.90%
	Larceny	235	241	-2.49%	939	883	6.34%	4010	4010	0.00%
	Vehicle Theft	28	26	7.69%	109	115	-5.22%	575	651	-11.67%
	Arson	0	0		1	5	-80.00%	12	4	200.00%
Property Total:		300	309	-2.91%	1215	1140	6.58%	5237	5391	-2.86%
Preliminary Part 1 Crime Totals:		326	339	-3.83%	1327	1284	3.35%	5777	5885	-1.84%
Current 7 Day Period:		4/29/2018 - 5/5/2018			Prior 7 Day Period:		4/22/2018 - 4/28/2018			
Current 28 Day Period:		4/8/2018 - 5/5/2018			Prior 28 Day Period:		3/11/2018 - 4/7/2018			
Current YTD Day Period:		1/1/2018 - 5/5/2018			Prior YTD Period:		1/1/2017 - 5/5/2017			

Prepared by SPD Crime Analysis Office - Monday, May 07, 2018

NOTE: SPD moved from UCR to the NIBRS reporting standard on 10/4/16 following the transition to a new RMS System. [Numbers on CompStat reports prior to this date should not be used as a comparison to those on this report.](#) Additional info on these reporting standards can be found on the FBI website: <https://ucr.fbi.gov/nibrs-overview>

This chart represents Preliminary counts of selected crime categories from Police Case Reports. Full statistical analysis to determine the confidence level of this data has not been performed. The % change columns on the preliminary counts differ from the percentage change on the NIBRS crime report, sometimes significantly. The CompStat report is designed for operational use and includes only selected NIBRS categories and coding less complex than full NIBRS rules. Official statistics for these and other NIBRS categories can be found on WASPC & FBI websites once available.



SPOKANE POLICE DEPARTMENT



NORTH Police Service Area

PSA Commander

Captain Dan Torok

Northwest District (P1)

Central District (P2)

Neva-Wood District (P3)

Northeast District (P4)



POLICE SUMMARY - Ending: Saturday, May 05, 2018

NORTH PRECINCT (P1, P2, P3, and P4)



Preliminary IBR Counts

NIBRS Categories (Part 1 Selected)		7 Day Comparison			28 Day Comparison			YTD Comparison		
		Current	Prior	Percent	Current	Prior	Percent	Current	Prior	Percent
Violent	Criminal Homicide	0	0		0	0		1	2	-50.00%
	Rape	4	2	100.00%	12	17	-29.41%	53	38	39.47%
	Robbery - Commercial	0	2	-100.00%	4	4	0.00%	19	25	-24.00%
	Robbery - Person	0	0		4	7	-42.86%	36	29	24.14%
	Aggravated Assault - Non DV	9	5	80.00%	26	31	-16.13%	123	88	39.77%
	Aggravated Assault - DV	4	6	-33.33%	16	22	-27.27%	87	72	20.83%
Violent Total:		17	15	13.33%	62	81	-23.46%	319	254	25.59%
Property	Burglary - Residential	11	10	10.00%	46	46	0.00%	206	245	-15.92%
	Burglary Garage	7	14	-50.00%	42	22	90.91%	119	121	-1.65%
	Burglary Commercial	3	4	-25.00%	20	15	33.33%	72	105	-31.43%
	Larceny	140	151	-7.28%	592	583	1.54%	2650	2498	6.08%
	Vehicle Theft	17	15	13.33%	62	67	-7.46%	369	381	-3.15%
	Arson	0	0		1	4	-75.00%	9	2	350.00%
Property Total:		178	194	-8.25%	763	737	3.53%	3425	3352	2.18%
Preliminary Part 1 Crime Totals:		195	209	-6.70%	825	818	0.86%	3744	3606	3.83%
Current 7 Day Period:		4/29/2018 - 5/5/2018			Prior 7 Day Period:		4/22/2018 - 4/28/2018			
Current 28 Day Period:		4/8/2018 - 5/5/2018			Prior 28 Day Period:		3/11/2018 - 4/7/2018			
Current YTD Day Period:		1/1/2018 - 5/5/2018			Prior YTD Period:		1/1/2017 - 5/5/2017			

Prepared by SPD Crime Analysis Office - Monday, May 07, 2018

NOTE: SPD moved from UCR to the NIBRS reporting standard on 10/4/16 following the transition to a new RMS System. [Numbers on CompStat reports prior to this date should not be used as a comparison to those on this report.](#) Additional info on these reporting standards can be found on the FBI website: <https://ucr.fbi.gov/nibrs-overview>

This chart represents Preliminary counts of selected crime categories from Police Case Reports. Full statistical analysis to determine the confidence level of this data has not been performed. The % change columns on the preliminary counts differ from the percentage change on the NIBRS crime report, sometimes significantly. The CompStat report is designed for operational use and includes only selected NIBRS categories and coding less complex than full NIBRS rules. Official statistics for these and other NIBRS categories can be found on WASPC & FBI websites once available.



POLICE SUMMARY - Ending: Saturday, May 05, 2018



NW - Northwest District (P1)

Preliminary IBR Counts

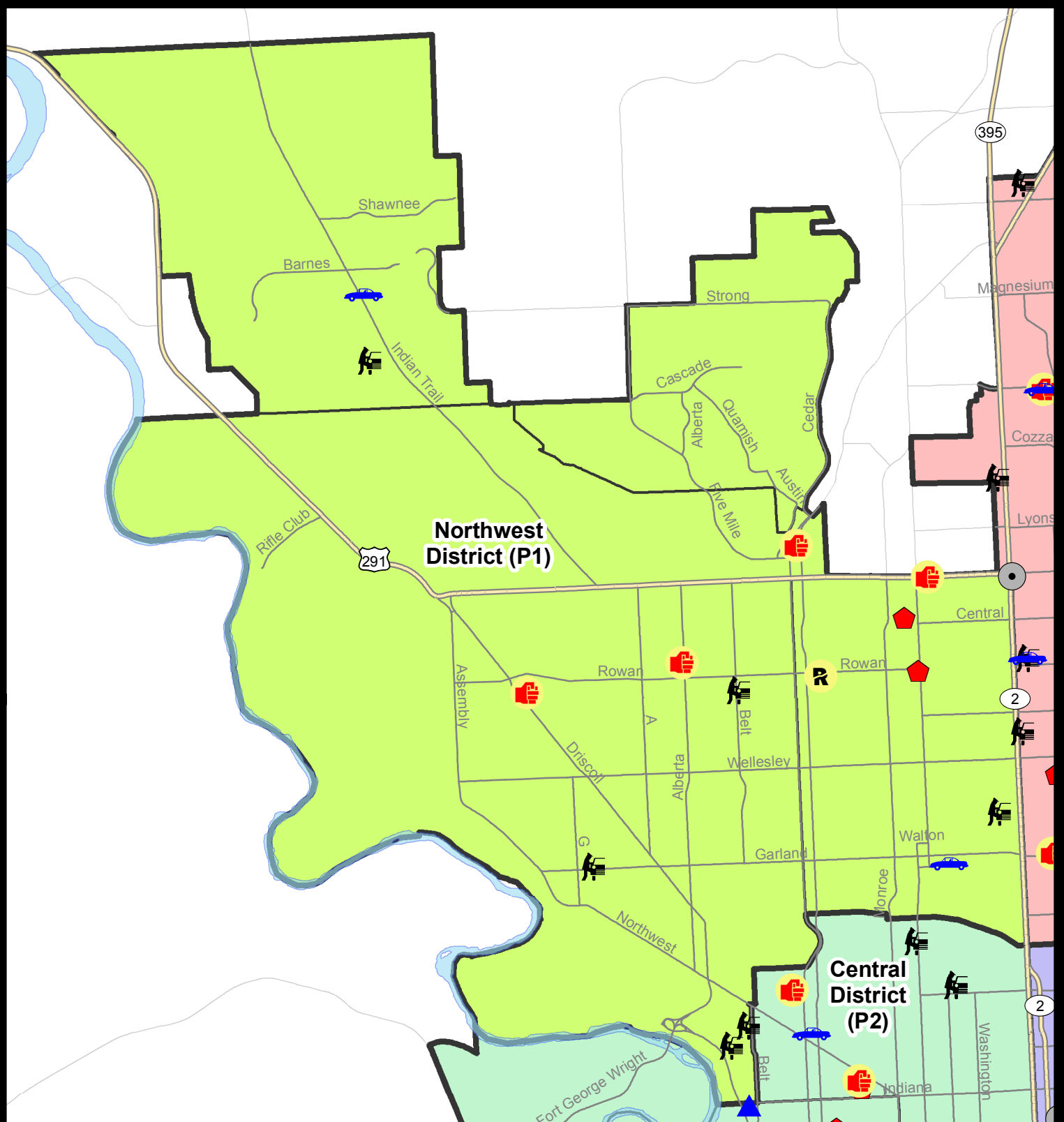
NIBRS Categories (Part 1 Selected)		7 Day Comparison			28 Day Comparison			YTD Comparison		
		Current	Prior	Percent	Current	Prior	Percent	Current	Prior	Percent
Violent	Criminal Homicide	0	0		0	0		0	0	
	Rape	1	1	0.00%	5	5	0.00%	13	5	160.00%
	Robbery - Commercial	0	0		0	0		2	1	100.00%
	Robbery - Person	0	0		0	1	-100.00%	4	9	-55.56%
	Aggravated Assault - Non DV	3	1	200.00%	6	2	200.00%	17	25	-32.00%
	Aggravated Assault - DV	1	0		2	2	0.00%	12	11	9.09%
Violent Total:		5	2	150.00%	13	10	30.00%	48	51	-5.88%
Property	Burglary - Residential	2	1	100.00%	10	16	-37.50%	54	55	-1.82%
	Burglary Garage	0	3	-100.00%	9	6	50.00%	26	33	-21.21%
	Burglary Commercial	0	1	-100.00%	4	3	33.33%	13	11	18.18%
	Larceny	23	38	-39.47%	122	120	1.67%	534	509	4.91%
	Vehicle Theft	2	5	-60.00%	12	12	0.00%	61	70	-12.86%
	Arson	0	0		0	0		0	0	
Property Total:		27	48	-43.75%	157	157	0.00%	688	678	1.47%
Preliminary Part 1 Crime Totals:		32	50	-36.00%	170	167	1.80%	736	729	0.96%
Current 7 Day Period:		4/29/2018 - 5/5/2018			Prior 7 Day Period:		4/22/2018 - 4/28/2018			
Current 28 Day Period:		4/8/2018 - 5/5/2018			Prior 28 Day Period:		3/11/2018 - 4/7/2018			
Current YTD Day Period:		1/1/2018 - 5/5/2018			Prior YTD Period:		1/1/2017 - 5/5/2017			

Prepared by SPD Crime Analysis Office - Monday, May 07, 2018

NOTE: SPD moved from UCR to the NIBRS reporting standard on 10/4/16 following the transition to a new RMS System. [Numbers on CompStat reports prior to this date should not be used as a comparison to those on this report.](#) Additional info on these reporting standards can be found on the FBI website: <https://ucr.fbi.gov/nibrs-overview>

This chart represents Preliminary counts of selected crime categories from Police Case Reports. Full statistical analysis to determine the confidence level of this data has not been performed. The % change columns on the preliminary counts differ from the percentage change on the NIBRS crime report, sometimes significantly. The CompStat report is designed for operational use and includes only selected NIBRS categories and coding less complex than full NIBRS rules. Official statistics for these and other NIBRS categories can be found on WASPC & FBI websites once available.





City of Spokane
Northwest District (P1)
Selected Crime Codes
2018-04-29 to 2018-05-05
 Prepared By:
 Crime Analysis Unit
 Spokane Police Department

Legend

NIBRS Events



Criminal Homicide



Rape



Robbery Commercial



Robbery Person



Aggravated Assault



Burglary Residential



Burglary Commercial



Burglary Garage



Burglary Commercial



Vehicle Prowling



Vehicle Theft



Arson



Cases Represent LERMS Crime Codes
 Points may indicate multiple events
 Note: Veh Prowl is only Larceny displayed

For Additional Information on
 Incidents pertaining to an
 Area, Trend, or Pattern
 Contact Information Analysis

0 0.25 0.5 1 Miles



THIS IS NOT A LEGAL DOCUMENT:
 The information shown on this map is compiled
 from various sources and is subject to constant
 revision. Information shown on this map should
 not be used to determine the location of facilities
 in relationship to property lines, section lines,
 streets, etc.

Sunday - Saturday

NW - Northwest District (P1)

4/29/2018 TO 5/5/2018



<u>A/C</u>	<u>Offense Statute</u>	<u>Address</u>	<u>Reported Date</u>	<u>Dist</u>
<u>SPA1BS</u>				
C	THEFT-3D (All Other Thefts)	2000 W FRANCIS AVE	4/30/2018	P1
C	THEFT-3D (All Other Thefts)	2400 W ROSEWOOD AVE	5/4/2018	P1
C	VEHICULAR ASSAULT	6600 N MAPLE ST	5/3/2018	P1
<u>SPA1IT</u>				
C	THEFT OF MOTOR VEHICLE	8800 N INDIAN TRAIL RD	5/5/2018	P1
C	THEFT-3D (From Motor Vehicle)	5100 W PACIFIC PARK DR	4/30/2018	P1
C	THEFT-3D (Shoplifting)	9000 N INDIAN TRAIL RD	5/2/2018	P1
<u>SPA1NH</u>				
C	BURGLARY-RESIDENTIAL	5900 N POST ST	5/1/2018	P1
C	BURGLARY-RESIDENTIAL	5400 N WALL ST	5/3/2018	P1
C	MAIL THEFT (All Others)	4500 N MAPLE ST	4/30/2018	P1
C	RAPE OF A CHILD-1D (RAPE)		5/5/2018	P1
A	THEFT OF MOTOR VEHICLE	500 W PROVIDENCE AVE	5/4/2018	P1
C	THEFT-3D (From Motor Vehicle)	4200 N NORMANDIE ST	4/30/2018	P1
C	THEFT-3D (Shoplifting)	6100 N DIVISION ST	5/1/2018	P2
C	THEFT-3D (Shoplifting)	1000 W WELLESLEY AVE	5/3/2018	P1
C	THEFT-3D (Shoplifting)	4700 N DIVISION ST	5/5/2018	P1
C	THEFT-3D (Shoplifting)	3400 N DIVISION ST	5/5/2018	P1
C	VEHICULAR ASSAULT	W FRANCIS AVE / N HOWARD ST	5/1/2018	P1
<u>SPA1NW</u>				
C	ASSAULT-1D	5600 N ALBERTA ST	5/2/2018	P1
C	ASSAULT-2D	5400 N DRISCOLL BLVD	5/5/2018	P1
C	MAIL THEFT (All Others)	5500 W WOODSIDE AVE	5/1/2018	P1
C	MAIL THEFT (All Others)	4300 W WINSTON DR	5/2/2018	P1
A	MAIL THEFT (All Others)	3200 W WALTON AVE	5/3/2018	P1
C	MAIL THEFT (All Others)	2100 W BUCKEYE AVE	5/4/2018	P1
C	THEFT-2D (From Motor Vehicle)	3300 W GARLAND AVE	5/1/2018	P1
C	THEFT-2D (From Motor Vehicle)	2300 N NETTLETON ST	5/4/2018	P1
C	THEFT-3D (All Other Thefts)	2300 W DALTON AVE	4/30/2018	P1
C	THEFT-3D (All Other Thefts)	2700 W LONGFELLOW AVE	5/2/2018	P1
C	THEFT-3D (All Other Thefts)	4000 W ROWAN AVE	5/4/2018	P1
C	THEFT-3D (All Other Thefts)	2100 W LIBERTY AVE	5/4/2018	P1
C	THEFT-3D (From Motor Vehicle)	5300 N BELT ST	4/29/2018	P1
C	THEFT-3D (Shoplifting)	2200 W WELLESLEY AVE	5/4/2018	P1
A	VEHICLE PROWLING-2D/No Theft	2100 W JACKSON AVE	5/5/2018	P1

POLICE SUMMARY - Ending: Saturday, May 05, 2018

NW - North Central District (P2)



Preliminary IBR Counts

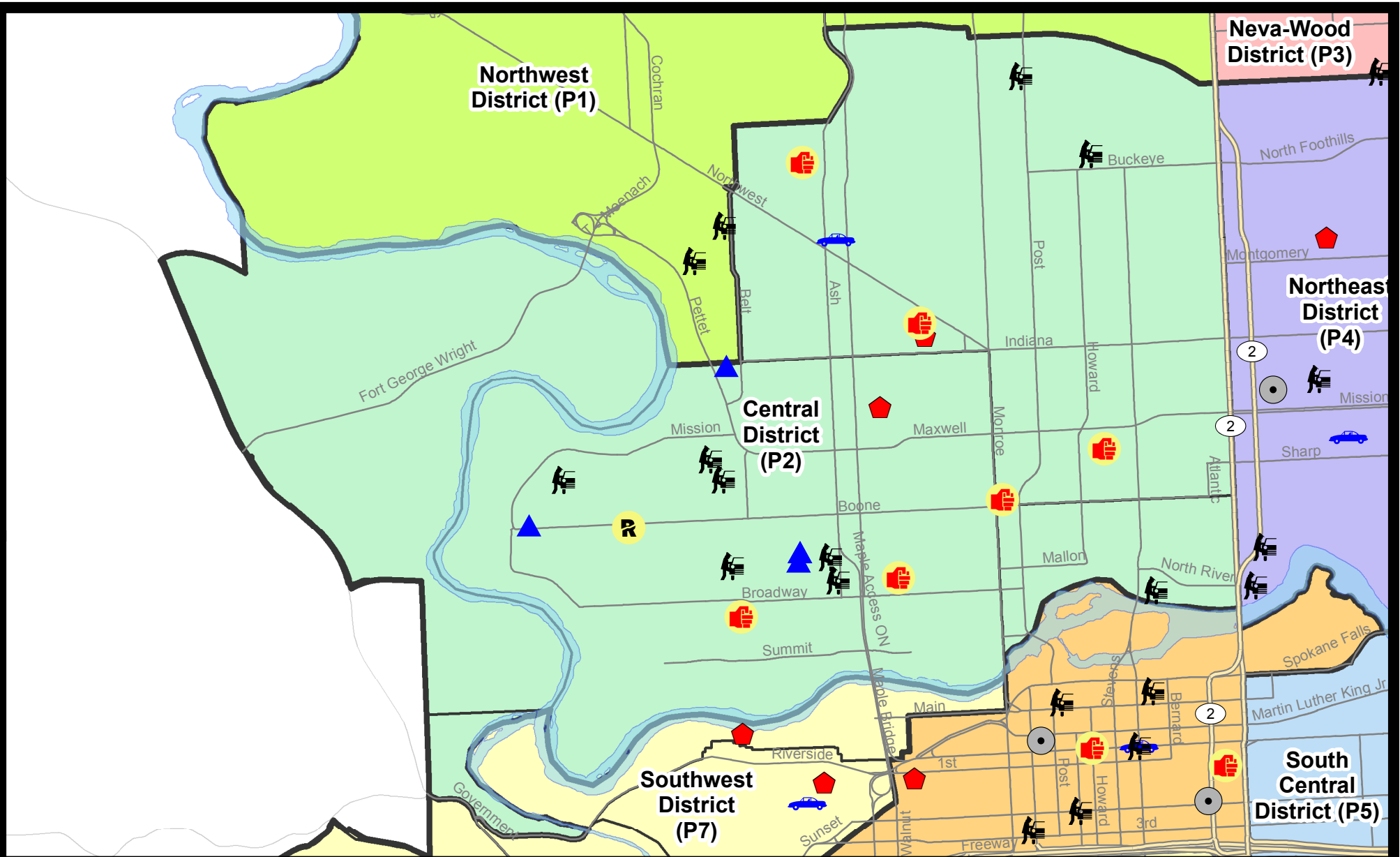
NIBRS Categories (Part 1 Selected)		7 Day Comparison			28 Day Comparison			YTD Comparison		
		Current	Prior	Percent	Current	Prior	Percent	Current	Prior	Percent
Violent	Criminal Homicide	0	0		0	0		0	0	
	Rape	1	0		3	3	0.00%	9	11	-18.18%
	Robbery - Commercial	0	1	-100.00%	1	1	0.00%	4	3	33.33%
	Robbery - Person	0	0		2	2	0.00%	14	5	180.00%
	Aggravated Assault - Non DV	4	3	33.33%	7	12	-41.67%	30	26	15.38%
	Aggravated Assault - DV	2	0		4	5	-20.00%	22	22	0.00%
Violent Total:		7	4	75.00%	17	23	-26.09%	79	67	17.91%
Property	Burglary - Residential	2	2	0.00%	12	8	50.00%	45	61	-26.23%
	Burglary Garage	5	5	0.00%	13	5	160.00%	31	32	-3.13%
	Burglary Commercial	0	2	-100.00%	5	7	-28.57%	20	48	-58.33%
	Larceny	31	24	29.17%	123	116	6.03%	471	448	5.13%
	Vehicle Theft	1	3	-66.67%	9	22	-59.09%	83	61	36.07%
	Arson	0	0		0	0		0	1	-100.00%
Property Total:		39	36	8.33%	162	158	2.53%	650	651	-0.15%
Preliminary Part 1 Crime Totals:		46	40	15.00%	179	181	-1.10%	729	718	1.53%
Current 7 Day Period:		4/29/2018 - 5/5/2018			Prior 7 Day Period:		4/22/2018 - 4/28/2018			
Current 28 Day Period:		4/8/2018 - 5/5/2018			Prior 28 Day Period:		3/11/2018 - 4/7/2018			
Current YTD Day Period:		1/1/2018 - 5/5/2018			Prior YTD Period:		1/1/2017 - 5/5/2017			

Prepared by SPD Crime Analysis Office - Monday, May 07, 2018

NOTE: SPD moved from UCR to the NIBRS reporting standard on 10/4/16 following the transition to a new RMS System. [Numbers on CompStat reports prior to this date should not be used as a comparison to those on this report.](#) Additional info on these reporting standards can be found on the FBI website: <https://ucr.fbi.gov/nibrs-overview>

This chart represents Preliminary counts of selected crime categories from Police Case Reports. Full statistical analysis to determine the confidence level of this data has not been performed. The % change columns on the preliminary counts differ from the percentage change on the NIBRS crime report, sometimes significantly. The CompStat report is designed for operational use and includes only selected NIBRS categories and coding less complex than full NIBRS rules. Official statistics for these and other NIBRS categories can be found on WASPC & FBI websites once available.

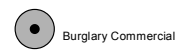
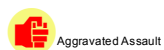
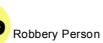




City of Spokane
Central District (P2)
Selected
Crime Types
2018-04-29 to 2018-05-05
 Prepared By:
 Crime Analysis Unit
 Spokane Police Department

Legend

NIBRS Events



Cases Represent LERMS Crime Codes
 Points may indicate multiple events
 Note: Veh Prowl is only Larceny category displayed



For Additional Information on Incidents
 pertaining to an Area, Trend, or Pattern
 Contact Information Analysis

0 0.2 0.4 0.6 Miles



THIS IS NOT A LEGAL DOCUMENT:
 The information shown on this map is compiled
 from various sources and is subject to constant
 revision. Information shown on this map should
 not be used to determine the location of facilities
 in relationship to property lines, section lines,
 streets, etc.



Sunday - Saturday

NW - Central District (P2)

4/29/2018 TO 5/5/2018



<u>A/C</u>	<u>Offense Statute</u>	<u>Address</u>	<u>Reported Date</u>	<u>Dist</u>
<u>SPA2EG</u>				
C	ASSAULT - 4D (Weapon Involved)	2000 N ADAMS ST	4/30/2018	P2
C	ASSAULT-2D	1200 N MONROE ST	5/2/2018	P1
C	ASSAULT-2D	W GRACE AVE / N OAK ST	5/4/2018	P1
C	ASSAULT-2D	500 W SINTO AVE	5/5/2018	P2
C	BURGLARY-RESIDENTIAL	1200 W SHANNON AVE	4/30/2018	P1
C	THEFT-2D (From Building)	1600 N HOWARD ST	5/1/2018	
C	THEFT-2D (From Building)	2300 N MONROE ST	5/2/2018	P2
C	THEFT-2D (From Building)	1600 W NORTHWEST BLVD	5/5/2018	P2
C	THEFT-3D (All Other Thefts)	1200 N HOWARD ST	4/30/2018	P2
C	THEFT-3D (All Other Thefts)	1100 W SHANNON AVE	5/1/2018	P2
C	THEFT-3D (From Building)	1800 N DIVISION ST	4/30/2018	P2
C	THEFT-3D (From Building)	600 W MANSFIELD AVE	5/1/2018	P2
C	THEFT-3D (From Building)	1200 N MONROE ST	5/2/2018	P2
C	THEFT-3D (From Building)	1500 W ALICE AVE	5/3/2018	P2
C	THEFT-3D (From Motor Vehicle)	500 W CLEVELAND AVE	5/3/2018	P2
C	THEFT-CITY (All Other Thefts)	1600 W NORTHWEST BLVD	5/1/2018	P1
C	TMVWOP-2D	1600 W NORTHWEST BLVD	5/1/2018	P1
C	VEHICLE PROWLING-2D/From Motor Vehicle	500 W CLEVELAND AVE	5/3/2018	P2
A	VEHICLE PROWLING-2D/No Theft	800 W DALTON AVE	5/3/2018	P1
<u>SPA2RS</u>				
C	THEFT-3D (From Building)	900 N WASHINGTON ST	5/5/2018	P2
C	THEFT-3D (From Motor Vehicle)	300 W NORTH RIVER DR	5/5/2018	P2
<u>SPA2WC</u>				
C	ASSAULT-2D	2100 W COLLEGE AVE	5/4/2018	P1
C	ASSAULT-2D	1400 W MALLON AVE	5/5/2018	P1
C	BURGLARY 2D GARAGE	1200 N SHERWOOD ST	5/2/2018	P2
A	BURGLARY 2D GARAGE	1800 W DEAN AVE	5/2/2018	P2
C	BURGLARY 2D GARAGE	1800 W DEAN AVE	5/3/2018	P2
C	BURGLARY 2D GARAGE	1800 W DEAN AVE	5/4/2018	P2
C	BURGLARY 2D GARAGE	2100 W INDIANA AVE	5/5/2018	P2
C	BURGLARY-RESIDENTIAL	1600 N WALNUT ST	4/30/2018	P2
C	RAPE OF A CHILD-1D (RAPE)		4/30/2018	P2
C	THEFT-2D (All Other Thefts)	1300 N SUMMIT BLVD	5/5/2018	P2
C	THEFT-3D (All Other Thefts)	2100 W SHARP AVE	4/29/2018	P2
C	THEFT-3D (All Other Thefts)	1100 W MALLON AVE	4/29/2018	P2
C	THEFT-3D (All Other Thefts)	1400 W DEAN AVE	5/3/2018	P2
C	THEFT-3D (All Other Thefts)	2600 W BROADWAY AVE	5/3/2018	P2

For protection of victim privacy, the entire address on sexual assault crimes has been redacted.

A/C	Offense Statute	Address	Reported Date	Dist
C	THEFT-3D (All Other Thefts)	1500 W GARDNER AVE	5/5/2018	P2
C	THEFT-3D (From Building)	1100 W SHARP AVE	5/4/2018	P2
C	THEFT-3D (From Motor Vehicle)	2900 W SINTO AVE	4/29/2018	P2
C	THEFT-3D (From Motor Vehicle)	2100 W SINTO AVE	4/30/2018	P2
C	THEFT-3D (From Motor Vehicle)	1700 W MALLON AVE	5/1/2018	P2
A	THEFT-3D (From Motor Vehicle)	2200 W MAXWELL AVE	5/3/2018	P2
C	THEFT-3D (From Motor Vehicle)	1700 W DEAN AVE	5/4/2018	P2
C	THEFT-3D (From Motor Vehicle)	2100 W DEAN AVE	5/5/2018	P1
C	THEFT-3D (Motor Vehicle Parts or Accessories)	W INDIANA AVE / N ASH ST	5/1/2018	P2
C	THEFT-3D (Motor Vehicle Parts or Accessories)	2200 W BRIDGE AVE	5/2/2018	P2
C	THEFT-CITY (Shoplifting)	1000 W SUMMIT PKWY	5/2/2018	P1

POLICE SUMMARY - Ending: Saturday, May 05, 2018



NE - Neva-Wood District (P3)

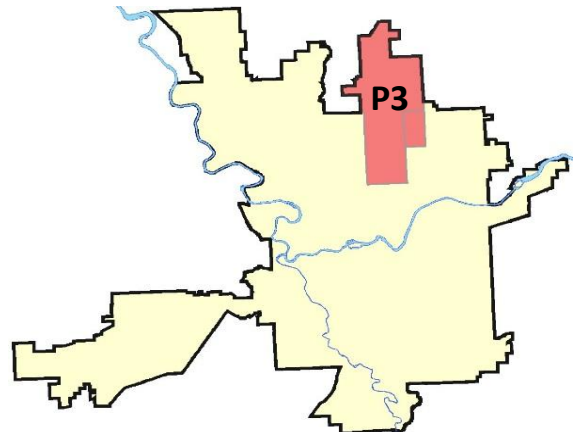
Preliminary IBR Counts

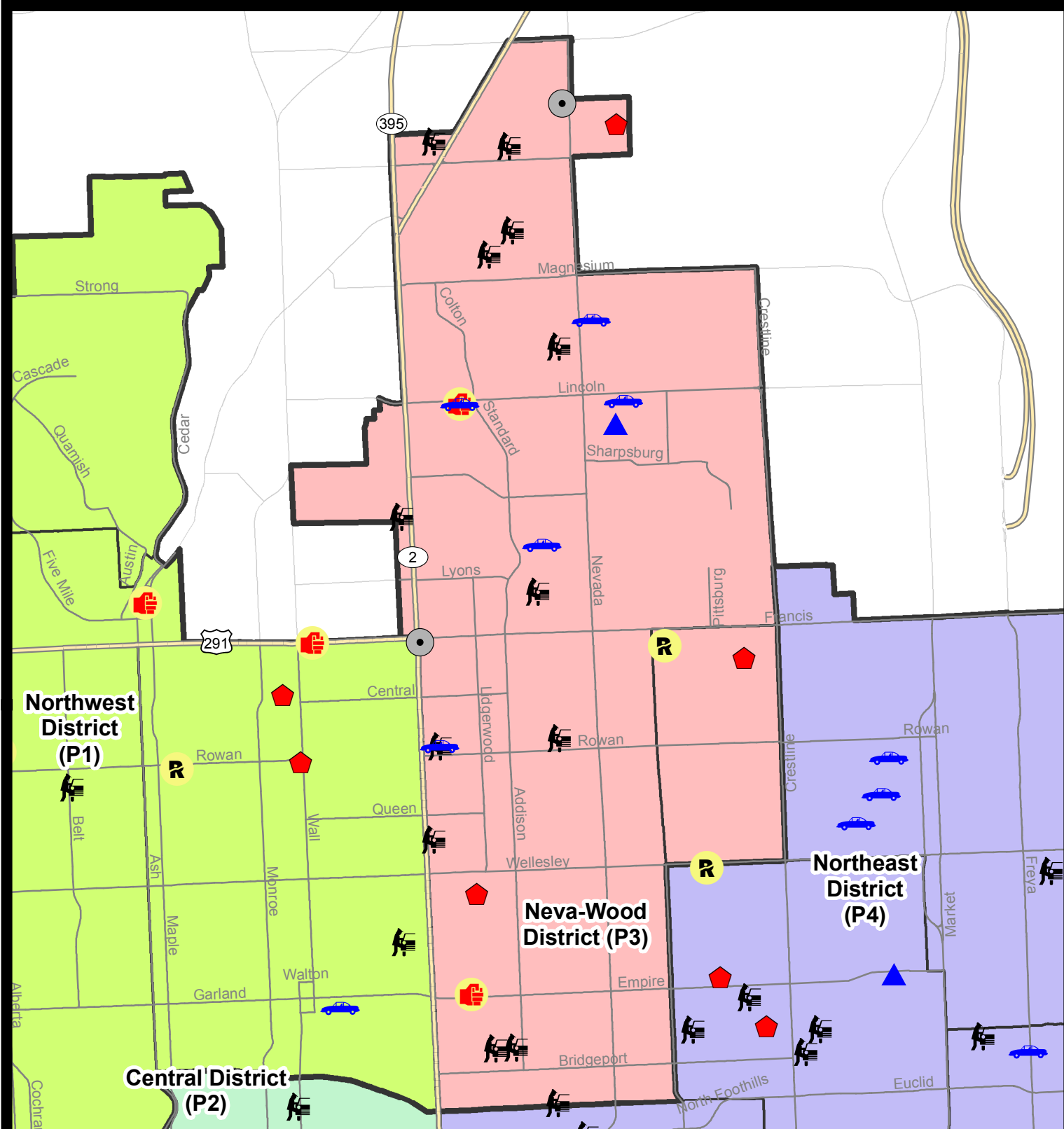
NIBRS Categories (Part 1 Selected)		7 Day Comparison			28 Day Comparison			YTD Comparison		
		Current	Prior	Percent	Current	Prior	Percent	Current	Prior	Percent
Violent	Criminal Homicide	0	0		0	0		1	1	0.00%
	Rape	1	1	0.00%	2	5	-60.00%	14	6	133.33%
	Robbery - Commercial	0	1	-100.00%	2	2	0.00%	9	12	-25.00%
	Robbery - Person	0	0		1	2	-50.00%	10	9	11.11%
	Aggravated Assault - Non DV	2	1	100.00%	8	11	-27.27%	45	20	125.00%
	Aggravated Assault - DV	0	3	-100.00%	5	8	-37.50%	24	22	9.09%
Violent Total:		3	6	-50.00%	18	28	-35.71%	103	70	47.14%
Property	Burglary - Residential	3	2	50.00%	9	13	-30.77%	53	81	-34.57%
	Burglary Garage	1	3	-66.67%	11	7	57.14%	39	34	14.71%
	Burglary Commercial	2	1	100.00%	7	2	250.00%	18	25	-28.00%
	Larceny	52	67	-22.39%	225	242	-7.02%	1118	1033	8.23%
	Vehicle Theft	5	3	66.67%	19	18	5.56%	123	144	-14.58%
	Arson	0	0		0	2	-100.00%	4	0	
Property Total:		63	76	-17.11%	271	284	-4.58%	1355	1317	2.89%
Preliminary Part 1 Crime Totals:		66	82	-19.51%	289	312	-7.37%	1458	1387	5.12%
Current 7 Day Period:		4/29/2018 - 5/5/2018			Prior 7 Day Period:		4/22/2018 - 4/28/2018			
Current 28 Day Period:		4/8/2018 - 5/5/2018			Prior 28 Day Period:		3/11/2018 - 4/7/2018			
Current YTD Day Period:		1/1/2018 - 5/5/2018			Prior YTD Period:		1/1/2017 - 5/5/2017			

Prepared by SPD Crime Analysis Office - Monday, May 07, 2018

NOTE: SPD moved from UCR to the NIBRS reporting standard on 10/4/16 following the transition to a new RMS System. [Numbers on CompStat reports prior to this date should not be used as a comparison to those on this report.](#) Additional info on these reporting standards can be found on the FBI website: <https://ucr.fbi.gov/nibrs-overview>

This chart represents Preliminary counts of selected crime categories from Police Case Reports. Full statistical analysis to determine the confidence level of this data has not been performed. The % change columns on the preliminary counts differ from the percentage change on the NIBRS crime report, sometimes significantly. The CompStat report is designed for operational use and includes only selected NIBRS categories and coding less complex than full NIBRS rules. Official statistics for these and other NIBRS categories can be found on WASPC & FBI websites once available.





City of Spokane
Neva-Wood District (P3)
Selected Crime Codes
2018-04-29 to 2018-05-05
 Prepared By:
 Crime Analysis Unit
 Spokane Police Department

Legend

NIBRS Events



Criminal Homicide



Rape



Robbery Commercial



Robbery Person



Aggravated Assault



Burglary Residential



Burglary Garage



Burglary Commercial



Vehicle Prowling



Vehicle Theft



Arson



Cases Represent LERMS Crime Codes
 Points may indicate multiple events
 Note: Veh Prowl is only Larceny displayed

For Additional Information on
 Incidents pertaining to an
 Area, Trend, or Pattern
 Contact Information Analysis

0 0.2 0.4 0.8 Miles



THIS IS NOT A LEGAL DOCUMENT:
 The information shown on this map is compiled
 from various sources and is subject to constant
 revision. Information shown on this map should
 not be used to determine the location of facilities
 in relationship to property lines, section lines,
 streets, etc.

Sunday - Saturday

4/29/2018 TO 5/5/2018

NE - Neva-Wood District (P3)



<u>A/C</u>	<u>Offense Statute</u>	<u>Address</u>	<u>Reported Date</u>	<u>Dist</u>
<u>SPB3NL</u>				
C	ASSAULT-2D	200 E LINCOLN RD	5/5/2018	P3
C	ASSAULT-3D (d)or(f) (Weapon/Instrument/Bodily Harm)	100 E EMPIRE AVE	5/1/2018	P3
A	BURGLARY 2D COMMERCIAL	9700 N NEVADA ST	5/4/2018	P4
C	BURGLARY 2D COMMERCIAL	6200 N DIVISION ST	5/5/2018	P4
C	BURGLARY 2D GARAGE	7700 N MORTON ST	4/30/2018	P3
C	BURGLARY-RESIDENTIAL	1200 E WESTVIEW CT	4/30/2018	P4
C	BURGLARY-RESIDENTIAL	200 E PRINCETON AVE	5/4/2018	P4
C	THEFT OF MOTOR VEHICLE	8400 N NEVADA ST	5/1/2018	P3
C	THEFT OF MOTOR VEHICLE	7800 N MORTON ST	5/3/2018	P3
C	THEFT OF MOTOR VEHICLE	200 E LINCOLN RD	5/4/2018	P2
C	THEFT OF MOTOR VEHICLE	6800 N CINCINNATI ST	5/4/2018	P3
C	THEFT OF MOTOR VEHICLE	5500 N DIVISION ST	5/4/2018	P4
C	THEFT-2D (All Other Thefts)	7800 N DIVISION ST	5/2/2018	P3
A	THEFT-2D (All Other Thefts)	7800 N DIVISION ST	5/4/2018	P1
C	THEFT-2D (All Other Thefts)	7100 N DIVISION ST	5/5/2018	P3
C	THEFT-2D (From Building)	9200 N COLTON ST	5/2/2018	P3
C	THEFT-2D (From Building)	7900 N DIVISION ST	5/2/2018	P3
C	THEFT-2D (From Building)	1000 E FRANCIS AVE	5/5/2018	P3
C	THEFT-2D (From Motor Vehicle)	9600 N NEWPORT HWY	4/29/2018	P3
C	THEFT-2D (From Motor Vehicle)	7100 N DIVISION ST	4/29/2018	P3
C	THEFT-2D (From Motor Vehicle)	5500 N DIVISION ST	5/4/2018	P4
C	THEFT-2D (From Motor Vehicle)	600 E HOLLAND AVE	5/5/2018	P3
C	THEFT-3D (All Other Thefts)	800 E FRANCIS AVE	4/30/2018	P3
C	THEFT-3D (All Other Thefts)	7600 N DAKOTA ST	5/1/2018	P3
C	THEFT-3D (All Other Thefts)	9200 N COLTON ST	5/4/2018	P3
C	THEFT-3D (All Other Thefts)	1300 E PROVIDENCE AVE	5/5/2018	P3
C	THEFT-3D (All Other Thefts)	300 E WALTON AVE	5/5/2018	P3
C	THEFT-3D (All Other Thefts)	1200 E BRIDGEPORT AVE	5/5/2018	P3
C	THEFT-3D (From Building)	9700 N MORTON CT	5/1/2018	P3
C	THEFT-3D (From Building)	1100 E WABASH AVE	5/3/2018	P3
C	THEFT-3D (From Building)	9600 N NEWPORT HWY	5/5/2018	P3
C	THEFT-3D (From Motor Vehicle)	700 E NEBRASKA AVE	5/1/2018	P3
C	THEFT-3D (From Motor Vehicle)	600 E EUCLID AVE	5/1/2018	P2
C	THEFT-3D (From Motor Vehicle)	800 E ST THOMAS MOORE WAY	5/1/2018	P3
C	THEFT-3D (From Motor Vehicle)	4700 N DIVISION ST	5/2/2018	P3
C	THEFT-3D (From Motor Vehicle)	600 E HOLYOKE AVE	5/3/2018	P3
C	THEFT-3D (From Motor Vehicle)	500 E JOANNE CT	5/3/2018	P3
A	THEFT-3D (From Motor Vehicle)	300 E GLASS AVE	5/4/2018	P3

For protection of victim privacy, the entire address on sexual assault crimes has been redacted.

A/C	Offense Statute	Address	Reported Date	Dist
C	THEFT-3D (From Motor Vehicle)	500 E TIETON AVE	5/5/2018	P3
C	THEFT-3D (Motor Vehicle Parts or Accessories)	9600 N NEWPORT HWY	4/29/2018	P3
C	THEFT-3D (Motor Vehicle Parts or Accessories)	9400 N NEWPORT HWY	5/2/2018	P3
C	THEFT-3D (Motor Vehicle Parts or Accessories)	1000 E SANSON AVE	5/4/2018	P3
C	THEFT-3D (Shoplifting)	4700 N DIVISION ST	4/29/2018	P3
C	THEFT-3D (Shoplifting)	4700 N DIVISION ST	4/29/2018	P3
C	THEFT-3D (Shoplifting)	4700 N DIVISION ST	4/29/2018	P3
C	THEFT-3D (Shoplifting)	9900 N NEWPORT HWY	4/29/2018	P3
C	THEFT-3D (Shoplifting)	4700 N DIVISION ST	4/29/2018	P3
C	THEFT-3D (Shoplifting)	1000 E FRANCIS AVE	4/29/2018	P4
C	THEFT-3D (Shoplifting)	9300 N DIVISION ST	4/30/2018	P3
C	THEFT-3D (Shoplifting)	9100 N NEWPORT HWY	4/30/2018	P3
C	THEFT-3D (Shoplifting)	4700 N DIVISION ST	4/30/2018	P3
C	THEFT-3D (Shoplifting)	4700 N DIVISION ST	5/1/2018	P3
C	THEFT-3D (Shoplifting)	4700 N DIVISION ST	5/3/2018	P3
C	THEFT-3D (Shoplifting)	4600 N NEVADA ST	5/4/2018	P3
C	THEFT-3D (Shoplifting)	4700 N DIVISION ST	5/4/2018	P3
C	THEFT-3D (Shoplifting)	4700 N DIVISION ST	5/5/2018	P3
C	THEFT-3D (Shoplifting)	4700 N DIVISION ST	5/5/2018	P3
C	THEFT-CITY (All Other Thefts)	9900 N NEWPORT HWY	4/29/2018	P3
C	THEFT-CITY (Shoplifting)	6700 N DIVISION ST	5/2/2018	P4
C	VEHICLE PROWLING-2D/From Motor Vehicle	400 E GLASS AVE	5/3/2018	P3

SPB3WH

C	BURGLARY-RESIDENTIAL	1800 E DALKE AVE	4/30/2018	P4
A	RAPE-2ND (RAPE)		5/2/2018	P4
C	THEFT-3D (All Other Thefts)	4900 N CRESTLINE ST	4/30/2018	P2
C	THEFT-3D (All Other Thefts)	1400 E SANSON AVE	5/2/2018	P3
C	THEFT-3D (All Other Thefts)	1400 E DECATUR AVE	5/2/2018	P4
C	THEFT-3D (All Other Thefts)	1700 E NORTH AVE	5/4/2018	P3

POLICE SUMMARY - Ending: Saturday, May 05, 2018



NE - Northeast District (P4)

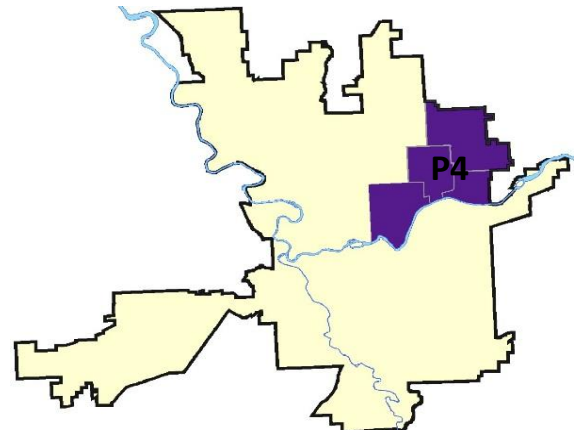
Preliminary IBR Counts

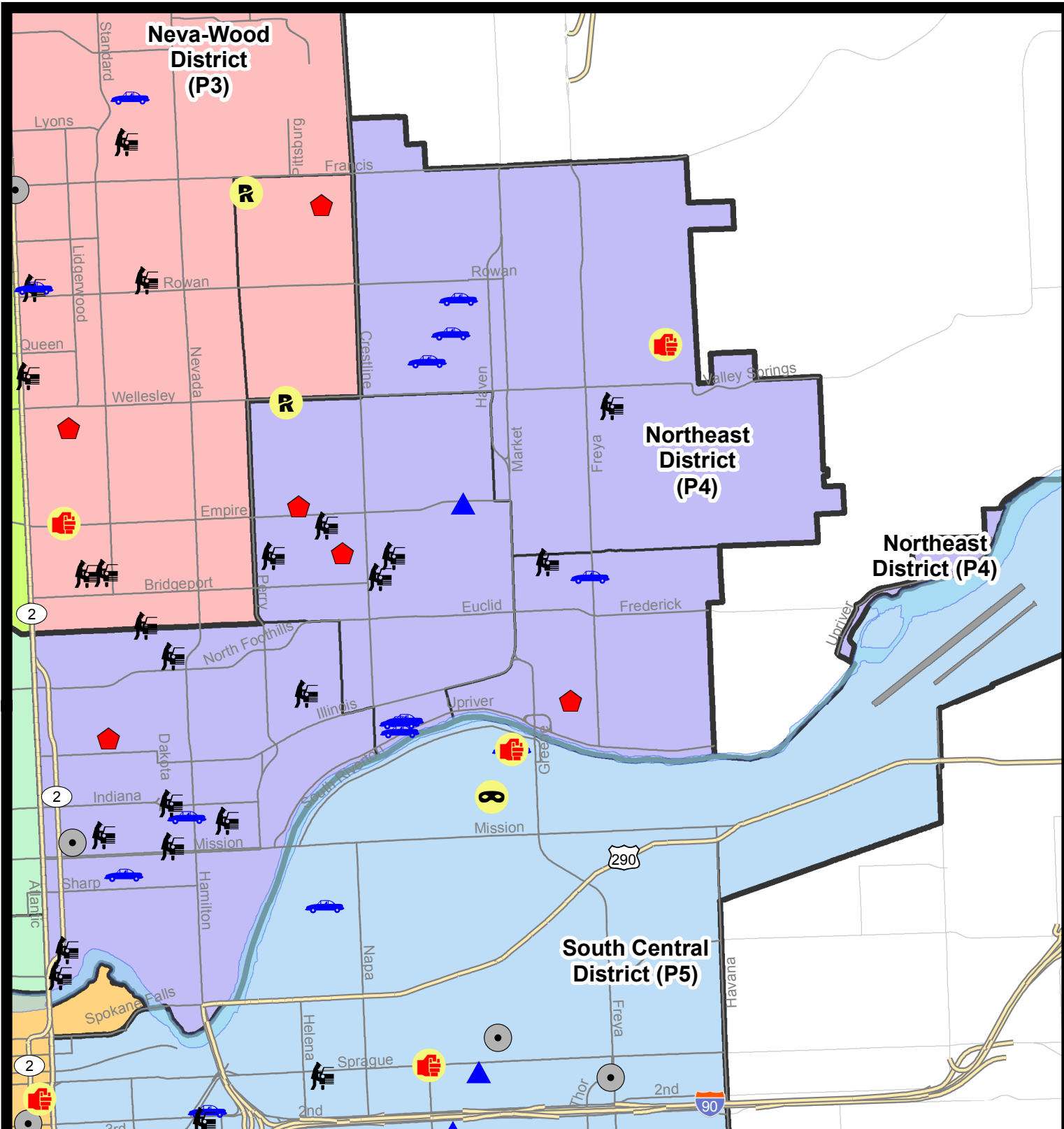
NIBRS Categories (Part 1 Selected)		7 Day Comparison			28 Day Comparison			YTD Comparison		
		Current	Prior	Percent	Current	Prior	Percent	Current	Prior	Percent
Violent	Criminal Homicide	0	0		0	0		0	1	-100.00%
	Rape	1	0		2	4	-50.00%	17	16	6.25%
	Robbery - Commercial	0	0		1	1	0.00%	4	9	-55.56%
	Robbery - Person	0	0		1	2	-50.00%	8	6	33.33%
	Aggravated Assault - Non DV	0	0		5	6	-16.67%	31	17	82.35%
	Aggravated Assault - DV	1	3	-66.67%	5	7	-28.57%	29	17	70.59%
Violent Total:		2	3	-33.33%	14	20	-30.00%	89	66	34.85%
Property	Burglary - Residential	4	5	-20.00%	15	9	66.67%	54	48	12.50%
	Burglary Garage	1	3	-66.67%	9	4	125.00%	23	22	4.55%
	Burglary Commercial	1	0		4	3	33.33%	21	21	0.00%
	Larceny	34	22	54.55%	122	105	16.19%	527	508	3.74%
	Vehicle Theft	9	4	125.00%	22	15	46.67%	102	106	-3.77%
	Arson	0	0		1	2	-50.00%	5	1	400.00%
Property Total:		49	34	44.12%	173	138	25.36%	732	706	3.68%
Preliminary Part 1 Crime Totals:		51	37	37.84%	187	158	18.35%	821	772	6.35%
Current 7 Day Period:		4/29/2018 - 5/5/2018			Prior 7 Day Period:		4/22/2018 - 4/28/2018			
Current 28 Day Period:		4/8/2018 - 5/5/2018			Prior 28 Day Period:		3/11/2018 - 4/7/2018			
Current YTD Day Period:		1/1/2018 - 5/5/2018			Prior YTD Period:		1/1/2017 - 5/5/2017			

Prepared by SPD Crime Analysis Office - Monday, May 07, 2018

NOTE: SPD moved from UCR to the NIBRS reporting standard on 10/4/16 following the transition to a new RMS System. [Numbers on CompStat reports prior to this date should not be used as a comparison to those on this report.](#) Additional info on these reporting standards can be found on the FBI website: <https://ucr.fbi.gov/nibrs-overview>

This chart represents Preliminary counts of selected crime categories from Police Case Reports. Full statistical analysis to determine the confidence level of this data has not been performed. The % change columns on the preliminary counts differ from the percentage change on the NIBRS crime report, sometimes significantly. The CompStat report is designed for operational use and includes only selected NIBRS categories and coding less complex than full NIBRS rules. Official statistics for these and other NIBRS categories can be found on WASPC & FBI websites once available.





City of Spokane
Northeast District (P4)
Selected
Crime Codes
2018-04-29 to 2018-05-05
 Prepared By:
 Crime Analysis Unit
 Spokane Police Department

Legend

NIBRS Events



Criminal Homicide



Rape



Robbery Commercial



Robbery Person



Aggravated Assault



Burglary Residential



Burglary Garage



Burglary Commercial



Vehicle Prowling



Vehicle Theft



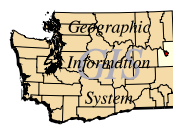
Arson



Cases Represent LERMS Crime Codes
 Points may indicate multiple events
 Note: Veh Prowl is only Larceny displayed

For Additional Information on
 Incidents pertaining to an
 Area, Trend, or Pattern
 Contact Information Analysis

0 0.2 0.4 0.8 Miles



THIS IS NOT A LEGAL DOCUMENT:
 The information shown on this map is compiled
 from various sources and is subject to constant
 revision. Information shown on this map should
 not be used to determine the location of facilities
 in relationship to property lines, section lines,
 streets, etc.

Sunday - Saturday

NE - Northeast District (P4)

4/29/2018 TO 5/5/2018



<u>A/C</u>	<u>Offense Statute</u>	<u>Address</u>	<u>Reported Date</u>	<u>Dist</u>
<u>SPB4BE</u>				
C	BURGLARY 2D GARAGE	2700 E GARLAND AVE	5/4/2018	P4
C	BURGLARY-RESIDENTIAL	1900 E GLASS AVE	4/29/2018	P4
C	BURGLARY-RESIDENTIAL	1600 E GARLAND AVE	5/2/2018	P4
C	RAPE-3D (RAPE)		4/29/2018	P4
C	THEFT OF MOTOR VEHICLE	2100 E UPRIVER DR	4/30/2018	P4
C	THEFT OF MOTOR VEHICLE	2200 E NORTH CRESCENT AVE	5/3/2018	P4
C	THEFT OF MOTOR VEHICLE	2200 E NORTH CRESCENT AVE	5/4/2018	P4
C	THEFT-2D (From Motor Vehicle)	1800 E PROVIDENCE AVE	5/4/2018	P4
C	THEFT-3D (From Building)	2200 E NORTH CRESCENT AVE	4/30/2018	P4
C	THEFT-3D (From Motor Vehicle)	1500 E GLASS AVE	5/4/2018	P4
C	THEFT-3D (From Motor Vehicle)	3400 N LEE ST	5/5/2018	P4
C	THEFT-3D (From Motor Vehicle)	2200 E GLASS AVE	5/5/2018	P4
C	THEFT-3D (Shoplifting)	3900 N MARKET ST	4/29/2018	P4
<u>SPB4HI</u>				
C	THEFT OF MOTOR VEHICLE	4900 N SMITH ST	4/30/2018	P4
C	THEFT OF MOTOR VEHICLE	2700 E QUEEN AVE	4/30/2018	P4
A	THEFT OF MOTOR VEHICLE	2800 E SANSON AVE	5/2/2018	P4
A	THEFT-3D (All Other Thefts)	5000 N STONE ST	5/4/2018	P4
C	THEFT-3D (All Other Thefts)	4300 E JOSEPH AVE	5/4/2018	P4
C	THEFT-3D (All Other Thefts)	2400 E ROWAN AVE	5/5/2018	P4
C	THEFT-3D (From Building)	2900 E DIAMOND AVE	5/1/2018	P4
C	THEFT-3D (From Building)	2500 E SANSON AVE	5/5/2018	P4
C	THEFT-3D (From Motor Vehicle)	3700 E PRINCETON AVE	5/4/2018	P4
C	THEFT-3D (Motor Vehicle Parts or Accessories)	5800 N REGAL ST	5/3/2018	P4
C	THEFT-CITY (From Building)	5500 N REGAL ST	5/4/2018	P4
A	VEHICULAR ASSAULT	4900 N FLORIDA ST	4/29/2018	P4
<u>SPB4LO</u>				
C	BURGLARY 2D COMMERCIAL	100 E AUGUSTA AVE	4/29/2018	P4
C	BURGLARY-RESIDENTIAL	2200 N ASTOR ST	5/3/2018	P4
C	THEFT OF MOTOR VEHICLE	800 E NORA AVE	4/29/2018	P4
C	THEFT OF MOTOR VEHICLE	400 E SINTO AVE	5/3/2018	P3
C	THEFT-2D (All Other Thefts)	1700 N DIVISION ST	4/29/2018	P4
C	THEFT-2D (All Other Thefts)	700 N HAMILTON ST	4/30/2018	P4
C	THEFT-2D (All Other Thefts)	400 E MISSION AVE	5/1/2018	P4
C	THEFT-2D (All Other Thefts)	2900 N CINCINNATI ST	5/4/2018	P4
C	THEFT-2D (All Other Thefts)	800 E JACKSON AVE	5/5/2018	P4
C	THEFT-2D (From Motor Vehicle)	1600 E MARIETTA AVE	4/29/2018	P4

For protection of victim privacy, the entire address on sexual assault crimes has been redacted.

A/C	Offense Statute	Address	Reported Date	Dist
C	THEFT-2D (From Motor Vehicle)	1000 E NORA AVE	4/30/2018	P2
C	THEFT-2D (From Motor Vehicle)	700 N DIVISION ST	5/2/2018	P4
C	THEFT-3D (All Other Thefts)	2000 N HAMILTON ST	5/4/2018	P4
C	THEFT-3D (From Building)	2600 N MADEIRA ST	5/3/2018	P4
C	THEFT-3D (From Motor Vehicle)	700 E INDIANA AVE	4/29/2018	P4
C	THEFT-3D (From Motor Vehicle)	300 E AUGUSTA AVE	5/1/2018	P4
C	THEFT-3D (From Motor Vehicle)	900 N RUBY PL	5/3/2018	P4
C	THEFT-3D (From Motor Vehicle)	2800 N CINCINNATI ST	5/4/2018	P4
A	THEFT-3D (From Motor Vehicle)	700 E MISSION AVE	5/4/2018	P4
C	THEFT-3D (Shoplifting)	2400 N DIVISION ST	4/29/2018	P2
C	THEFT-3D (Shoplifting)	1500 E ILLINOIS AVE	4/30/2018	P4
C	THEFT-3D (Shoplifting)	900 E MISSION AVE	5/1/2018	P4

SPB4MI

C	BURGLARY-RESIDENTIAL	3400 E JACKSON AVE	4/30/2018	P4
C	THEFT OF MOTOR VEHICLE	3500 E BRIDGEPORT AVE	5/3/2018	P6
C	THEFT-3D (From Motor Vehicle)	3500 N RALPH ST	4/29/2018	P4
C	THEFT-3D (Motor Vehicle Parts or Accessories)	2700 N RALPH ST	5/5/2018	P4

SPOKANE POLICE DEPARTMENT



SOUTH **Police Service Area**

PSA Commander

Captain Tracie Meidl

South Central District (P5)

Southeast District (P6)

Southwest District (P7)



POLICE SUMMARY - Ending: Saturday, May 05, 2018

SOUTH PRECINCT (P5, P6, and P7)



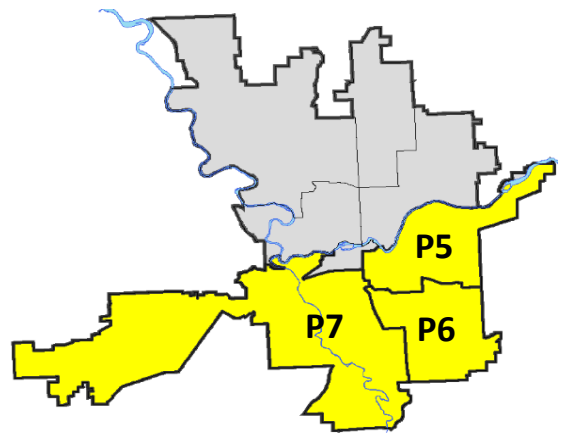
Preliminary IBR Counts

NIBRS Categories (Part 1 Selected)		7 Day Comparison			28 Day Comparison			YTD Comparison		
		Current	Prior	Percent	Current	Prior	Percent	Current	Prior	Percent
Violent	Criminal Homicide	0	0		0	1	-100.00%	1	0	
	Rape	0	1	-100.00%	3	5	-40.00%	23	20	15.00%
	Robbery - Commercial	0	0		0	3	-100.00%	5	3	66.67%
	Robbery - Person	2	0		3	4	-25.00%	16	23	-30.43%
	Aggravated Assault - Non DV	3	4	-25.00%	15	13	15.38%	54	44	22.73%
	Aggravated Assault - DV	2	5	-60.00%	10	9	11.11%	43	34	26.47%
Violent Total:		7	10	-30.00%	31	35	-11.43%	142	124	14.52%
Property	Burglary - Residential	6	10	-40.00%	30	32	-6.25%	136	121	12.40%
	Burglary Garage	4	2	100.00%	13	12	8.33%	50	68	-26.47%
	Burglary Commercial	3	2	50.00%	10	7	42.86%	38	41	-7.32%
	Larceny	73	66	10.61%	262	203	29.06%	967	1142	-15.32%
	Vehicle Theft	10	10	0.00%	40	35	14.29%	174	228	-23.68%
	Arson	0	0		0	1	-100.00%	3	2	50.00%
Property Total:		96	90	6.67%	355	290	22.41%	1368	1602	-14.61%
Preliminary Part 1 Crime Totals:		103	100	3.00%	386	325	18.77%	1510	1726	-12.51%
Current 7 Day Period:		4/29/2018 - 5/5/2018			Prior 7 Day Period:		4/22/2018 - 4/28/2018			
Current 28 Day Period:		4/8/2018 - 5/5/2018			Prior 28 Day Period:		3/11/2018 - 4/7/2018			
Current YTD Day Period:		1/1/2018 - 5/5/2018			Prior YTD Period:		1/1/2017 - 5/5/2017			

Prepared by SPD Crime Analysis Office - Monday, May 07, 2018

NOTE: SPD moved from UCR to the NIBRS reporting standard on 10/4/16 following the transition to a new RMS System. [Numbers on CompStat reports prior to this date should not be used as a comparison to those on this report.](#) Additional info on these reporting standards can be found on the FBI website: <https://ucr.fbi.gov/nibrs-overview>

This chart represents Preliminary counts of selected crime categories from Police Case Reports. Full statistical analysis to determine the confidence level of this data has not been performed. The % change columns on the preliminary counts differ from the percentage change on the NIBRS crime report, sometimes significantly. The CompStat report is designed for operational use and includes only selected NIBRS categories and coding less complex than full NIBRS rules. Official statistics for these and other NIBRS categories can be found on WASPC & FBI websites once available.



POLICE SUMMARY - Ending: Saturday, May 05, 2018



SE - South Central District (P5)

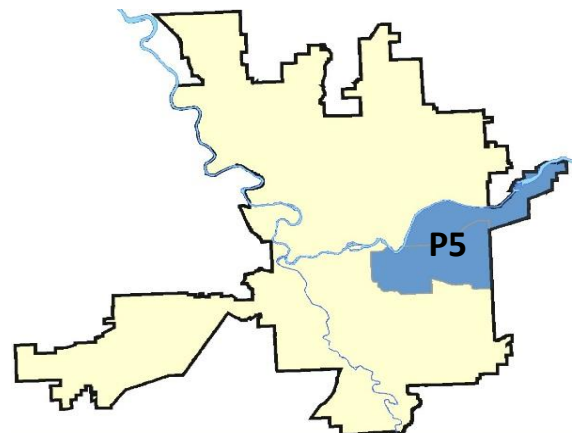
Preliminary IBR Counts

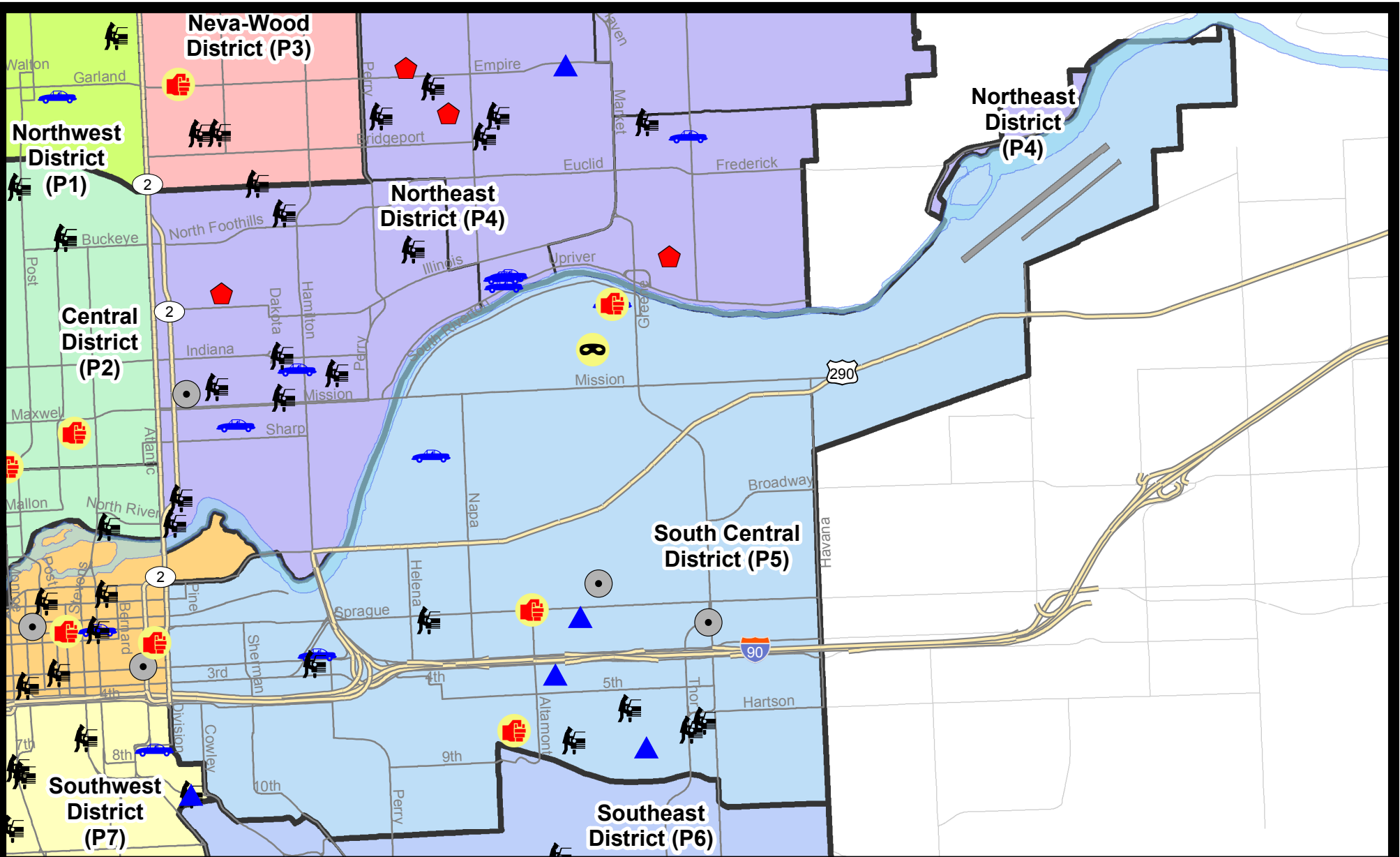
NIBRS Categories (Part 1 Selected)		7 Day Comparison			28 Day Comparison			YTD Comparison		
		Current	Prior	Percent	Current	Prior	Percent	Current	Prior	Percent
Violent	Criminal Homicide	0	0		0	1	-100.00%	1	0	
	Rape	0	1	-100.00%	1	2	-50.00%	10	9	11.11%
	Robbery - Commercial	0	0		0	2	-100.00%	3	1	200.00%
	Robbery - Person	1	0		1	0		4	14	-71.43%
	Aggravated Assault - Non DV	2	1	100.00%	7	5	40.00%	23	21	9.52%
	Aggravated Assault - DV	1	1	0.00%	3	5	-40.00%	17	15	13.33%
Violent Total:		4	3	33.33%	12	15	-20.00%	58	60	-3.33%
Property	Burglary - Residential	1	6	-83.33%	13	8	62.50%	50	51	-1.96%
	Burglary Garage	3	1	200.00%	5	5	0.00%	18	9	100.00%
	Burglary Commercial	2	1	100.00%	6	3	100.00%	24	29	-17.24%
	Larceny	26	26	0.00%	102	80	27.50%	390	465	-16.13%
	Vehicle Theft	3	6	-50.00%	17	15	13.33%	72	122	-40.98%
	Arson	0	0		0	1	-100.00%	2	0	
Property Total:		35	40	-12.50%	143	112	27.68%	556	676	-17.75%
Preliminary Part 1 Crime Totals:		39	43	-9.30%	155	127	22.05%	614	736	-16.58%
Current 7 Day Period:		4/29/2018 - 5/5/2018			Prior 7 Day Period:		4/22/2018 - 4/28/2018			
Current 28 Day Period:		4/8/2018 - 5/5/2018			Prior 28 Day Period:		3/11/2018 - 4/7/2018			
Current YTD Day Period:		1/1/2018 - 5/5/2018			Prior YTD Period:		1/1/2017 - 5/5/2017			

Prepared by SPD Crime Analysis Office - Monday, May 07, 2018

NOTE: SPD moved from UCR to the NIBRS reporting standard on 10/4/16 following the transition to a new RMS System. [Numbers on CompStat reports prior to this date should not be used as a comparison to those on this report.](#) Additional info on these reporting standards can be found on the FBI website: <https://ucr.fbi.gov/nibrs-overview>

This chart represents Preliminary counts of selected crime categories from Police Case Reports. Full statistical analysis to determine the confidence level of this data has not been performed. The % change columns on the preliminary counts differ from the percentage change on the NIBRS crime report, sometimes significantly. The CompStat report is designed for operational use and includes only selected NIBRS categories and coding less complex than full NIBRS rules. Official statistics for these and other NIBRS categories can be found on WASPC & FBI websites once available.






City of Spokane
South Central District (P5)
Selected
Crime Types
2018-04-29 to 2018-05-05

Prepared By:
Crime Analysis Unit
Spokane Police Department

Legend

NIBRS Events



Cases Represent LERMS Crime Codes
 Points may indicate multiple events
 Note: Veh Prowl is only Larceny category displayed



For Additional Information on Incidents
 pertaining to an Area, Trend, or Pattern
 Contact Information Analysis

0 0.2 0.4 0.6 0.8 1 Miles



THIS IS NOT A LEGAL DOCUMENT:
 The information shown on this map is compiled
 from various sources and is subject to constant
 revision. Information shown on this map should
 not be used to determine the location of facilities
 in relationship to property lines, section lines,
 streets, etc.

Sunday - Saturday

SE - South Central District (P5)

4/29/2018 TO 5/5/2018



<u>A/C</u>	<u>Offense Statute</u>	<u>Address</u>	<u>Reported Date</u>	<u>Dist</u>
<u>SPC5EC</u>				
C	ASSAULT-2D	2200 E 7TH AVE	4/29/2018	P6
C	ASSAULT-2D	E SPRAGUE AVE / N ALTAMONT ST	4/30/2018	P6
C	BURGLARY 2D COMMERCIAL	100 S FREYA ST	4/29/2018	P6
C	BURGLARY 2D COMMERCIAL	2800 E MAIN AVE	5/5/2018	P6
C	BURGLARY 2D FENCED AREA	100 S HELENA ST	5/1/2018	P6
C	BURGLARY 2D FENCED AREA	1100 E 1ST AVE	5/4/2018	P5
C	BURGLARY 2D GARAGE	0 S LACEY ST	5/2/2018	P5
C	BURGLARY 2D GARAGE	2500 E 4TH AVE	5/4/2018	P5
C	BURGLARY 2D GARAGE	800 S GREENE ST	5/5/2018	P5
A	THEFT OF MOTOR VEHICLE	900 E 2ND AVE	5/1/2018	P8
C	THEFT-1D (All Other Thefts)	3400 E SPRAGUE AVE	5/1/2018	P5
C	THEFT-2D (All Other Thefts)	600 S RICHARD ALLEN CT	4/30/2018	P5
C	THEFT-2D (All Other Thefts)	300 E 3RD AVE	5/2/2018	P5
C	THEFT-2D (All Other Thefts)	600 E 2ND AVE	5/4/2018	P5
C	THEFT-3D (All Other Thefts)	1700 E 12TH AVE	5/2/2018	P5
C	THEFT-3D (All Other Thefts)	2000 E 4TH AVE	5/2/2018	P5
C	THEFT-3D (All Other Thefts)	900 S NAPA ST	5/2/2018	P5
C	THEFT-3D (From Building)	3800 E PACIFIC AVE	4/30/2018	P5
C	THEFT-3D (From Building)	900 E 2ND AVE	5/1/2018	P8
C	THEFT-3D (From Building)	100 S DIVISION ST	5/2/2018	P5
C	THEFT-3D (From Motor Vehicle)	900 E 3RD AVE	4/29/2018	P5
C	THEFT-3D (From Motor Vehicle)	0 S MADELIA ST	4/30/2018	P5
C	THEFT-3D (From Motor Vehicle)	700 S THOR ST	5/2/2018	P5
C	THEFT-3D (From Motor Vehicle)	2600 E 8TH AVE	5/2/2018	P5
C	THEFT-3D (From Motor Vehicle)	600 S FERRALL ST	5/3/2018	P5
C	THEFT-3D (From Motor Vehicle)	600 S FISKE ST	5/4/2018	P5
C	THEFT-3D (Motor Vehicle Parts or Accessories)	1000 E 2ND AVE	4/30/2018	P5
C	THEFT-3D (Motor Vehicle Parts or Accessories)	2700 E 5TH AVE	4/30/2018	P5
C	THEFT-3D (Motor Vehicle Parts or Accessories)	1900 E 6TH AVE	5/4/2018	P6
<u>SPC5GP</u>				
C	ASSAULT-3D (d)or(f) (Weapon/Instrument/Bodily Harm)	3000 E MARSHALL AVE	5/3/2018	P6
C	BURGLARY 1D RESIDENTIAL	2900 E INDIANA AVE	5/3/2018	P4
C	ROBBERY-1D (All Except Purse Snatching)	2900 E INDIANA AVE	5/3/2018	P4
C	THEFT OF MOTOR VEHICLE	3000 E MARSHALL AVE	5/3/2018	P6
C	THEFT OF MOTOR VEHICLE	1700 E DESMET AVE	5/4/2018	P6
C	THEFT-2D (From Building)	1700 E MISSION AVE	5/3/2018	P5
C	THEFT-3D (All Other Thefts)	1300 N COOK ST	4/30/2018	P5
C	THEFT-3D (From Building)	1800 E SOUTH RIVERTON AVE	4/29/2018	P5

For protection of victim privacy, the entire address on sexual assault crimes has been redacted.

A/C	Offense Statute	Address	Reported Date	Dist
C	THEFT-3D (From Building)	1900 E SHARP AVE	5/5/2018	P5
C	THEFT-3D (Motor Vehicle Parts or Accessories)	2800 E SOUTH RIVERTON AVE	4/29/2018	P5

POLICE SUMMARY - Ending: Saturday, May 05, 2018



SE - Southeast District (P6)

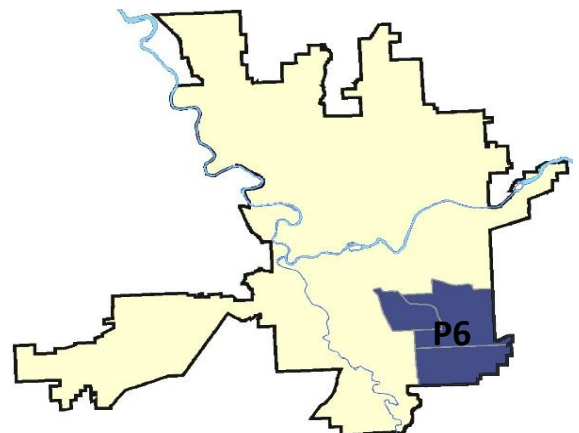
Preliminary IBR Counts

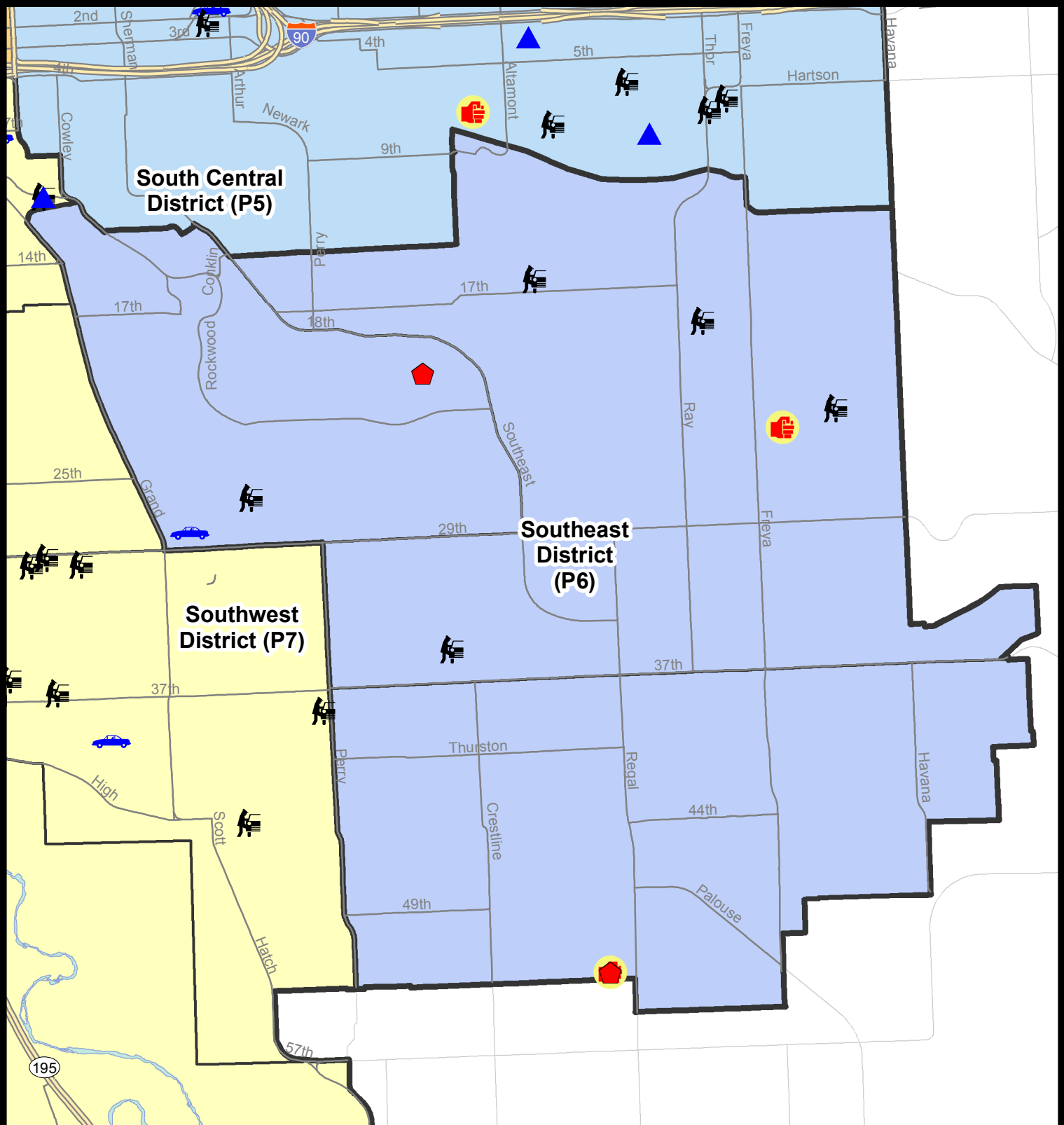
NIBRS Categories (Part 1 Selected)		7 Day Comparison			28 Day Comparison			YTD Comparison		
		Current	Prior	Percent	Current	Prior	Percent	Current	Prior	Percent
Violent	Criminal Homicide	0	0		0	0		0	0	
	Rape	0	0		2	1	100.00%	7	7	0.00%
	Robbery - Commercial	0	0		0	1	-100.00%	1	1	0.00%
	Robbery - Person	0	0		0	1	-100.00%	3	5	-40.00%
	Aggravated Assault - Non DV	1	1	0.00%	5	3	66.67%	14	12	16.67%
	Aggravated Assault - DV	1	4	-75.00%	6	1	500.00%	10	5	100.00%
Violent Total:		2	5	-60.00%	13	7	85.71%	35	30	16.67%
Property	Burglary - Residential	2	3	-33.33%	6	11	-45.45%	37	30	23.33%
	Burglary Garage	0	1	-100.00%	3	1	200.00%	10	37	-72.97%
	Burglary Commercial	0	0		1	3	-66.67%	5	3	66.67%
	Larceny	15	12	25.00%	57	48	18.75%	236	303	-22.11%
	Vehicle Theft	1	1	0.00%	6	10	-40.00%	34	44	-22.73%
	Arson	0	0		0	0		1	0	
Property Total:		18	17	5.88%	73	73	0.00%	323	417	-22.54%
Preliminary Part 1 Crime Totals:		20	22	-9.09%	86	80	7.50%	358	447	-19.91%
Current 7 Day Period:		4/29/2018 - 5/5/2018			Prior 7 Day Period:		4/22/2018 - 4/28/2018			
Current 28 Day Period:		4/8/2018 - 5/5/2018			Prior 28 Day Period:		3/11/2018 - 4/7/2018			
Current YTD Day Period:		1/1/2018 - 5/5/2018			Prior YTD Period:		1/1/2017 - 5/5/2017			

Prepared by SPD Crime Analysis Office - Monday, May 07, 2018

NOTE: SPD moved from UCR to the NIBRS reporting standard on 10/4/16 following the transition to a new RMS System. [Numbers on CompStat reports prior to this date should not be used as a comparison to those on this report.](#) Additional info on these reporting standards can be found on the FBI website: <https://ucr.fbi.gov/nibrs-overview>

This chart represents Preliminary counts of selected crime categories from Police Case Reports. Full statistical analysis to determine the confidence level of this data has not been performed. The % change columns on the preliminary counts differ from the percentage change on the NIBRS crime report, sometimes significantly. The CompStat report is designed for operational use and includes only selected NIBRS categories and coding less complex than full NIBRS rules. Official statistics for these and other NIBRS categories can be found on WASPC & FBI websites once available.





City of Spokane
Southeast District (P6)
Selected Crime Codes
2018-04-29 to 2018-05-05
 Prepared By:
 Crime Analysis Unit
 Spokane Police Department

Legend

NIBRS Events

Criminal Homicide	Robbery Person	Burglary Commercial
Rape	Aggravated Assault	Vehicle Prowling
Robbery Commercial	Burglary Residential	Vehicle Theft
	Burglary Garage	Arson

*Cases Represent LERMS Crime Codes
 Points may indicate multiple events
 Note: Veh Prowl is only Larceny displayed*

For Additional Information on Incidents pertaining to an Area, Trend, or Pattern Contact Information Analysis

0 0.15 0.3 0.6 Miles

THIS IS NOT A LEGAL DOCUMENT:
 The information shown on this map is compiled from various sources and is subject to constant revision. Information shown on this map should not be used to determine the location of facilities in relationship to property lines, section lines, streets, etc.

Sunday - Saturday

SE - Southeast District (P6)

4/29/2018 TO 5/5/2018



<u>A/C</u>	<u>Offense Statute</u>	<u>Address</u>	<u>Reported Date</u>	<u>Dist</u>
<u>SPC6LH</u>				
C	ASSAULT-1D	3700 E 24TH AVE	4/29/2018	P6
C	MAIL THEFT (All Others)	1600 S COOK ST	5/4/2018	P5
C	THEFT-2D (From Motor Vehicle)	1600 S COOK ST	5/4/2018	P5
C	THEFT-3D (From Building)	2200 S SOUTHEAST BLVD	5/4/2018	P6
A	THEFT-3D (From Motor Vehicle)	3300 E 19TH AVE	4/29/2018	P6
A	THEFT-3D (From Motor Vehicle)	4000 E 23RD AVE	4/29/2018	P6
A	THEFT-3D (From Motor Vehicle)	2000 E 35TH AVE	5/5/2018	P6
C	THEFT-3D (Shoplifting)	2500 E 29TH AVE	4/29/2018	P6
C	THEFT-3D (Shoplifting)	2500 E 29TH AVE	4/30/2018	P6
C	THEFT-3D (Shoplifting)	2500 E 29TH AVE	4/30/2018	P6
C	THEFT-3D (Shoplifting)	2500 E 29TH AVE	5/3/2018	P6
C	THEFT-CITY (Shoplifting)	2500 E 29TH AVE	4/30/2018	P6
C	THEFT-CITY (Shoplifting)	2500 E 29TH AVE	5/3/2018	P6
<u>SPC6RW</u>				
C	BURGLARY-RESIDENTIAL	2000 S OVERBLUFF ESTATES LN	5/1/2018	P5
C	THEFT OF MOTOR VEHICLE	700 E 28TH AVE	5/3/2018	P6
C	THEFT-3D (From Motor Vehicle)	2600 S ARTHUR ST	5/1/2018	P6
<u>SPC6SG</u>				
C	ASSAULT-2D	2700 E 53RD AVE	5/3/2018	P6
C	BURGLARY 1D RESIDENTIAL	2700 E 53RD AVE	5/3/2018	P6
C	MAIL THEFT (All Others)	4800 S PALOUSE HWY	5/1/2018	P5
C	THEFT-3D (From Building)	4400 S HELENA ST	5/3/2018	P6

POLICE SUMMARY - Ending: Saturday, May 05, 2018



SW - Southwest District (P7)

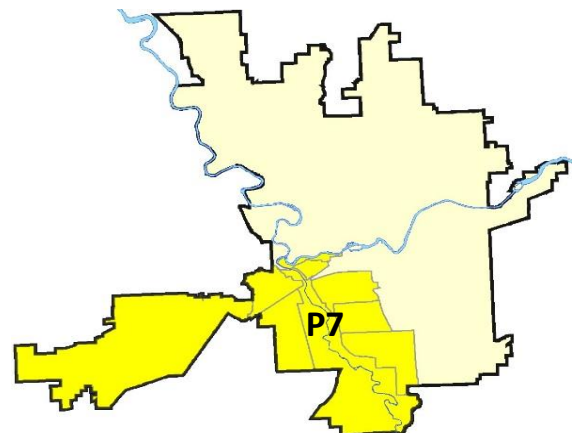
Preliminary IBR Counts

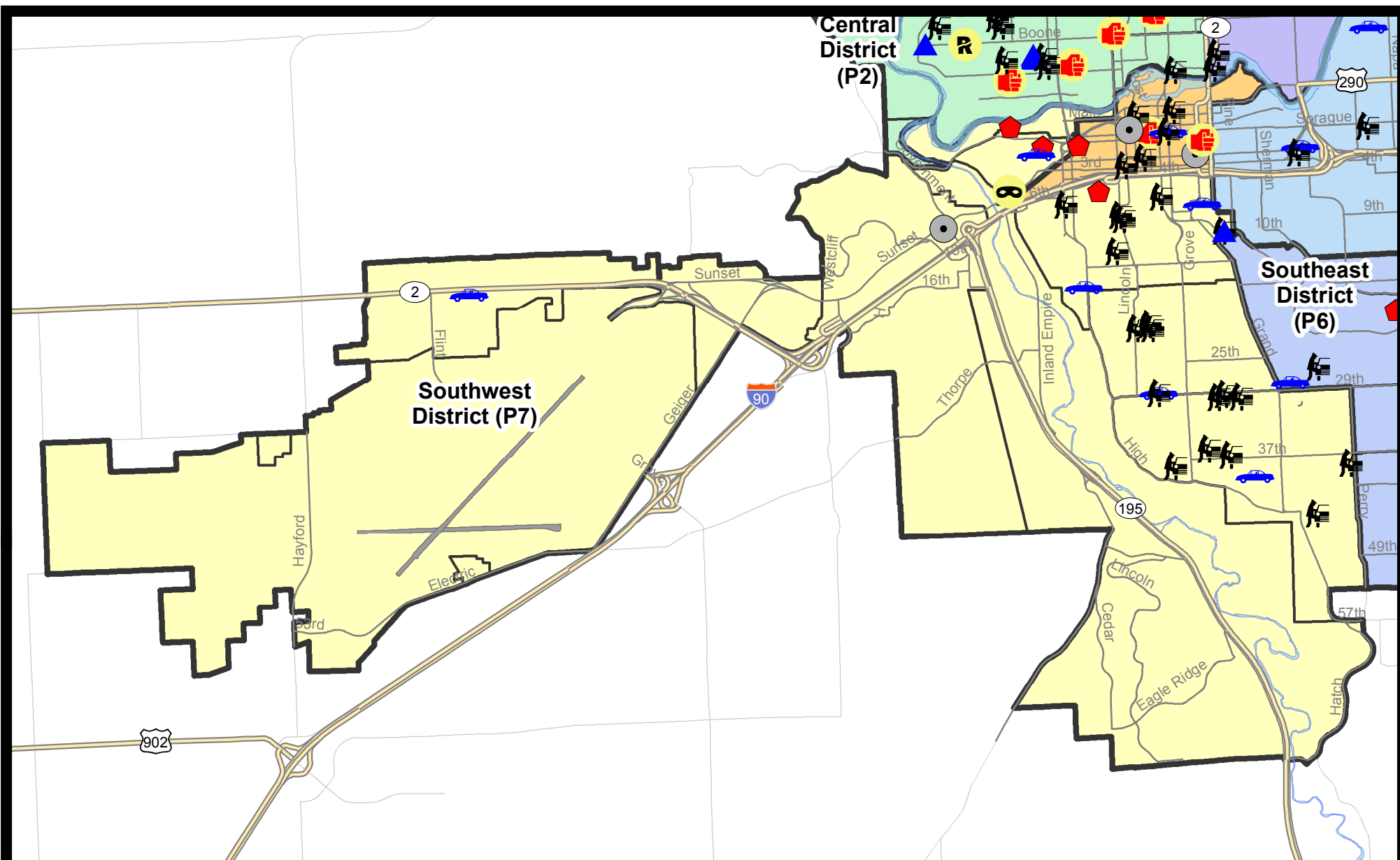
NIBRS Categories (Part 1 Selected)		7 Day Comparison			28 Day Comparison			YTD Comparison		
		Current	Prior	Percent	Current	Prior	Percent	Current	Prior	Percent
Violent	Criminal Homicide	0	0		0	0		0	0	
	Rape	0	0		0	2	-100.00%	6	4	50.00%
	Robbery - Commercial	0	0		0	0		1	1	0.00%
	Robbery - Person	1	0		2	3	-33.33%	9	4	125.00%
	Aggravated Assault - Non DV	0	2	-100.00%	3	5	-40.00%	17	11	54.55%
	Aggravated Assault - DV	0	0		1	3	-66.67%	16	14	14.29%
Violent Total:		1	2	-50.00%	6	13	-53.85%	49	34	44.12%
Property	Burglary - Residential	3	1	200.00%	11	13	-15.38%	49	40	22.50%
	Burglary Garage	1	0		5	6	-16.67%	22	22	0.00%
	Burglary Commercial	1	1	0.00%	3	1	200.00%	9	9	0.00%
	Larceny	32	28	14.29%	103	75	37.33%	341	374	-8.82%
	Vehicle Theft	6	3	100.00%	17	10	70.00%	68	62	9.68%
	Arson	0	0		0	0		0	2	-100.00%
Property Total:		43	33	30.30%	139	105	32.38%	489	509	-3.93%
Preliminary Part 1 Crime Totals:		44	35	25.71%	145	118	22.88%	538	543	-0.92%
Current 7 Day Period:		4/29/2018 - 5/5/2018			Prior 7 Day Period:		4/22/2018 - 4/28/2018			
Current 28 Day Period:		4/8/2018 - 5/5/2018			Prior 28 Day Period:		3/11/2018 - 4/7/2018			
Current YTD Day Period:		1/1/2018 - 5/5/2018			Prior YTD Period:		1/1/2017 - 5/5/2017			

Prepared by SPD Crime Analysis Office - Monday, May 07, 2018

NOTE: SPD moved from UCR to the NIBRS reporting standard on 10/4/16 following the transition to a new RMS System. [Numbers on CompStat reports prior to this date should not be used as a comparison to those on this report.](#) Additional info on these reporting standards can be found on the FBI website: <https://ucr.fbi.gov/nibrs-overview>

This chart represents Preliminary counts of selected crime categories from Police Case Reports. Full statistical analysis to determine the confidence level of this data has not been performed. The % change columns on the preliminary counts differ from the percentage change on the NIBRS crime report, sometimes significantly. The CompStat report is designed for operational use and includes only selected NIBRS categories and coding less complex than full NIBRS rules. Official statistics for these and other NIBRS categories can be found on WASPC & FBI websites once available.





City of Spokane
Southwest District (P7)
Selected
Crime Types
2018-04-29 to 2018-05-05

Prepared By:
Crime Analysis Unit
Spokane Police Department

Legend

NIBRS Events



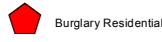
Robbery Commercial



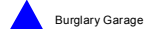
Robbery Person



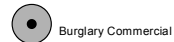
Aggravated Assault



Burglary Residential



Burglary Garage



Burglary Commercial



Vehicle Prowling



Vehicle Theft



Arson

Cases Represent LERMS Crime Codes
 Points may indicate multiple events
 Note: Veh Prowl is only Larceny category displayed



For Additional Information on Incidents
 pertaining to an Area, Trend, or Pattern
 Contact Information Analysis

0 0.2 0.4 0.6 0.8 1 1.2 1.4 1.6 Miles



THIS IS NOT A LEGAL DOCUMENT:
 The information shown on this map is compiled
 from various sources and is subject to constant
 revision. Information shown on this map should
 not be used to determine the location of facilities
 in relationship to property lines, section lines,
 streets, etc.



Sunday - Saturday

SE - Southwest District (P7)

4/29/2018 TO 5/5/2018



<u>A/C</u>	<u>Offense Statute</u>	<u>Address</u>	<u>Reported Date</u>	<u>Dist</u>
C	THEFT-3D (All Other Thefts)	9015 W 2 HWY	5/5/2018	P7
<u>SPD7BA</u>				
C	BURGLARY-RESIDENTIAL	100 S OAK ST	5/1/2018	P7
C	ROBBERY 2D PERSON (NOT PURSE SNATCHING)	2100 W 5TH AVE	5/1/2018	P7
C	THEFT OF MOTOR VEHICLE	1800 W PACIFIC AVE	5/4/2018	P8
C	THEFT-2D (All Other Thefts)	1800 W 2ND AVE	5/4/2018	P7
<u>SPD7CH</u>				
C	BURGLARY 1D RESIDENTIAL	1200 W 5TH AVE	5/2/2018	P8
C	BURGLARY 2D GARAGE	100 E ROCKWOOD BLVD	5/1/2018	P6
C	MAIL THEFT (All Others)	1100 W 14TH AVE	5/2/2018	P7
C	MAIL THEFT (From a Building)	1000 S ELM ST	5/1/2018	P7
C	THEFT OF MOTOR VEHICLE	100 W 8TH AVE	4/30/2018	P6
C	THEFT OF MOTOR VEHICLE	1400 W 16TH AVE	5/3/2018	P7
C	THEFT-2D (From Building)	1700 W 10TH AVE	5/4/2018	P7
C	THEFT-3D (All Other Thefts)	1200 W 5TH AVE	5/2/2018	P8
C	THEFT-3D (From Motor Vehicle)	1000 W 12TH AVE	4/30/2018	P7
C	THEFT-3D (From Motor Vehicle)	800 S LINCOLN PL	4/30/2018	P7
C	THEFT-3D (From Motor Vehicle)	600 S STEVENS ST	5/4/2018	P7
C	THEFT-3D (From Motor Vehicle)	600 S MAPLE ST	5/5/2018	P7
A	VEHICLE PROWLING-2D/From Motor Vehicle	W 8TH AVE / S MONROE ST	5/1/2018	P7
C	VEHICLE PROWLING-2D/From Motor Vehicle	100 E ROCKWOOD BLVD	5/1/2018	P6
<u>SPD7CS</u>				
C	THEFT OF MOTOR VEHICLE	3900 S LAMONTE ST	5/3/2018	P7
C	THEFT-3D (All Other Thefts)	2900 S GRAND BLVD	4/30/2018	P7
C	THEFT-3D (All Other Thefts)	400 E 33RD AVE	4/30/2018	P7
C	THEFT-3D (From Motor Vehicle)	400 W 37TH AVE	4/29/2018	P7
C	THEFT-3D (From Motor Vehicle)	100 E 37TH AVE	4/29/2018	P7
C	THEFT-3D (From Motor Vehicle)	4300 S CONKLIN ST	4/29/2018	P7
A	THEFT-3D (From Motor Vehicle)	1300 E 38TH AVE	5/1/2018	P7
C	THEFT-3D (From Motor Vehicle)	100 W 36TH AVE	5/1/2018	P7
C	THEFT-3D (From Motor Vehicle)	2900 S DIVISION ST	5/1/2018	P7
C	THEFT-3D (From Motor Vehicle)	2900 S MANITO BLVD	5/2/2018	P7
C	THEFT-3D (From Motor Vehicle)	0 E 29TH AVE	5/2/2018	P7
<u>SPD7LC</u>				
C	THEFT-3D (Motor Vehicle Parts or Accessories)	1700 S ASH ST	5/5/2018	P7

SPD7MC

A/C	Offense Statute	Address	Reported Date	Dist
A	THEFT OF MOTOR VEHICLE	600 W 29TH AVE	5/2/2018	P7
C	THEFT-3D (All Other Thefts)	800 W 17TH AVE	4/29/2018	P7
A	THEFT-3D (All Other Thefts)	700 W 17TH AVE	5/3/2018	P7
C	THEFT-3D (All Other Thefts)	1100 W 20TH AVE	5/4/2018	P7
C	THEFT-3D (All Other Thefts)	1800 S LINCOLN ST	5/4/2018	P5
C	THEFT-3D (From Motor Vehicle)	600 W 21ST AVE	5/2/2018	P7
A	THEFT-3D (From Motor Vehicle)	600 W 29TH AVE	5/2/2018	P7
A	THEFT-3D (From Motor Vehicle)	800 W 21ST AVE	5/2/2018	P7
C	THEFT-3D (From Motor Vehicle)	700 W 20TH AVE	5/2/2018	P7

SPD7PV

C	BURGLARY-RESIDENTIAL	2100 W CLARKE AVE	4/30/2018	P7
---	----------------------	-------------------	-----------	----

SPD7WH

C	BURGLARY 2D COMMERCIAL	2900 W SUNSET BLVD	5/1/2018	P7
---	------------------------	--------------------	----------	----

SPD7WP

C	THEFT OF MOTOR VEHICLE	8700 W US 2 HWY	5/2/2018	P7
C	THEFT-2D (Motor Vehicle Parts or Accessories)	8700 W US 2 HWY	5/2/2018	P7

SPOKANE POLICE DEPARTMENT

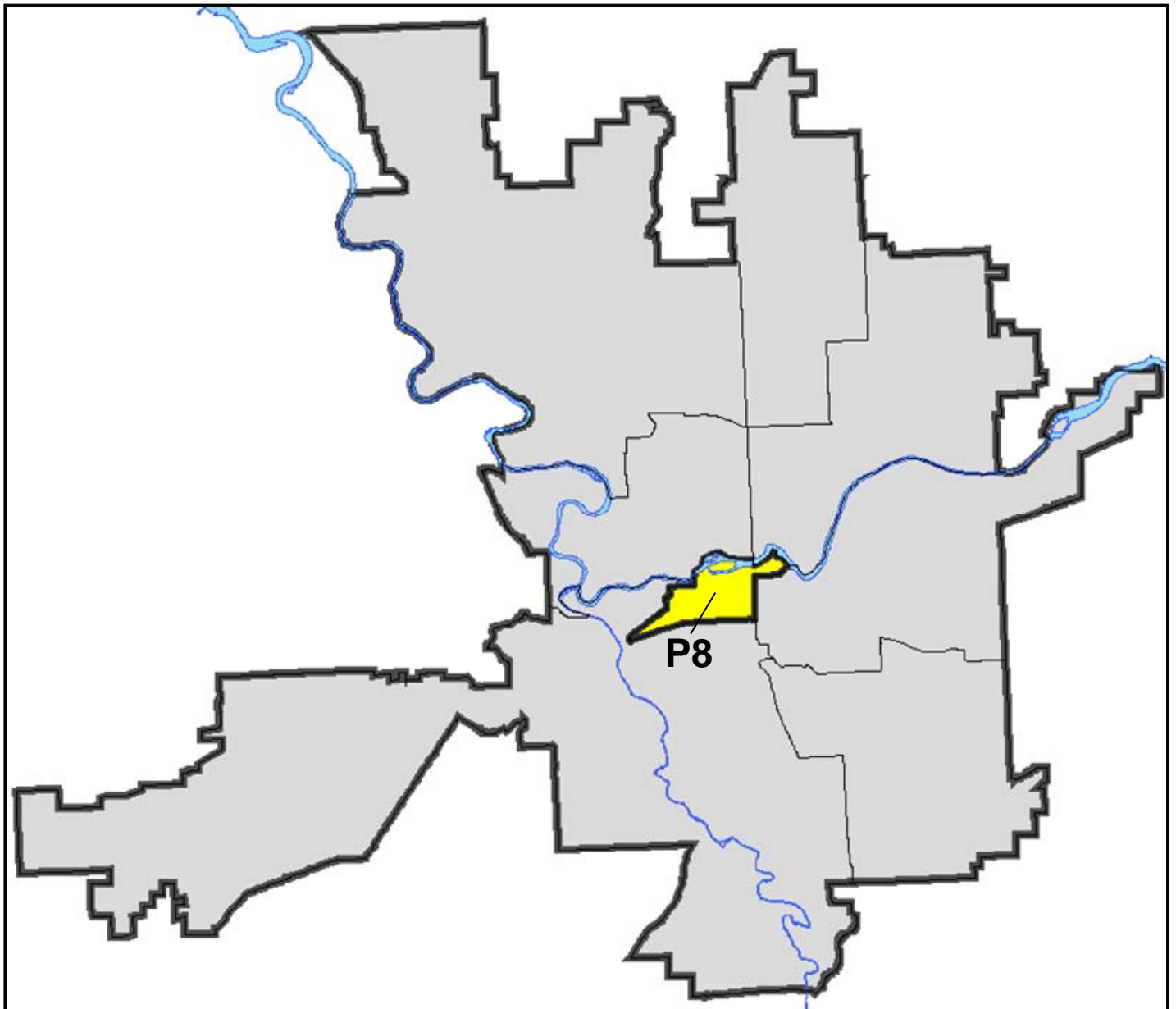
DOWNTOWN

Police Service Area



PSA Commander

Captain David Singley



POLICE SUMMARY - Ending: Saturday, May 05, 2018

DOWNTOWN PRECINCT (P8)



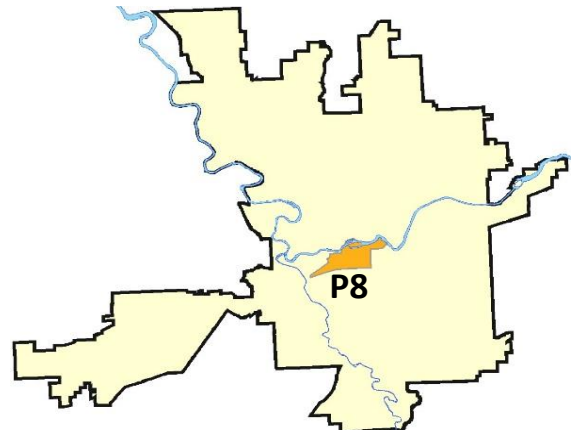
Preliminary IBR Counts

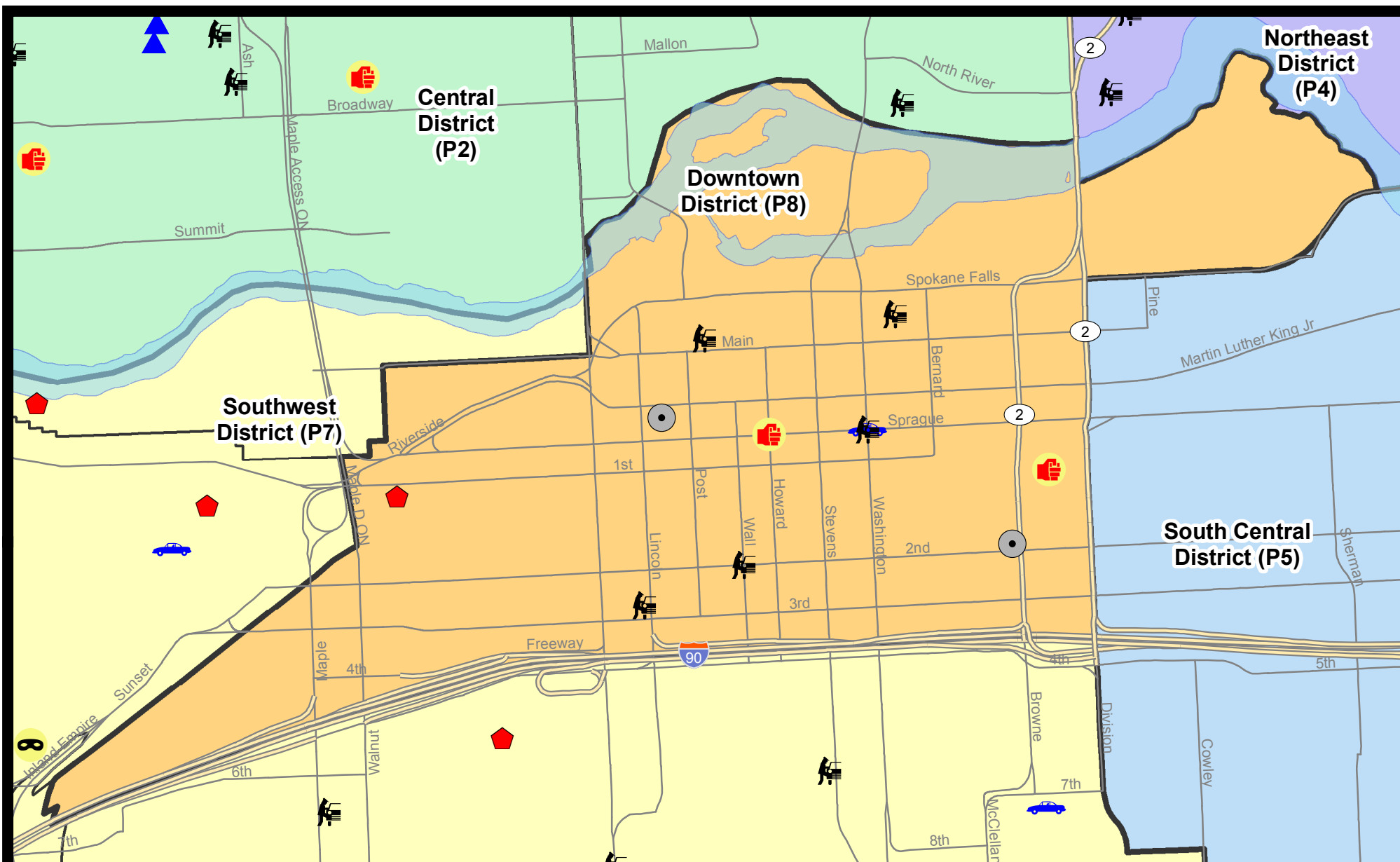
NIBRS Categories (Part 1 Selected)		7 Day Comparison			28 Day Comparison			YTD Comparison		
		Current	Prior	Percent	Current	Prior	Percent	Current	Prior	Percent
Violent	Criminal Homicide	0	0		0	0		0	0	
	Rape	0	0		2	3	-33.33%	8	5	60.00%
	Robbery - Commercial	0	0		0	3	-100.00%	4	0	
	Robbery - Person	0	0		0	5	-100.00%	11	10	10.00%
	Aggravated Assault - Non DV	2	5	-60.00%	14	14	0.00%	47	25	88.00%
	Aggravated Assault - DV	0	0		2	2	0.00%	7	6	16.67%
Violent Total:		2	5	-60.00%	18	27	-33.33%	77	46	67.39%
Property	Burglary - Residential	1	0		3	0		8	11	-27.27%
	Burglary Garage	0	0		0	0		0	0	
	Burglary Commercial	2	0		2	3	-33.33%	11	12	-8.33%
	Larceny	21	24	-12.50%	83	94	-11.70%	384	343	11.95%
	Vehicle Theft	1	1	0.00%	6	12	-50.00%	27	18	50.00%
	Arson	0	0		0	0		0	0	
Property Total:		25	25	0.00%	94	109	-13.76%	430	384	11.98%
Preliminary Part 1 Crime Totals:		27	30	-10.00%	112	136	-17.65%	507	430	17.91%
Current 7 Day Period:		4/29/2018 - 5/5/2018			Prior 7 Day Period:		4/22/2018 - 4/28/2018			
Current 28 Day Period:		4/8/2018 - 5/5/2018			Prior 28 Day Period:		3/11/2018 - 4/7/2018			
Current YTD Day Period:		1/1/2018 - 5/5/2018			Prior YTD Period:		1/1/2017 - 5/5/2017			

Prepared by SPD Crime Analysis Office - Monday, May 07, 2018

NOTE: SPD moved from UCR to the NIBRS reporting standard on 10/4/16 following the transition to a new RMS System. [Numbers on CompStat reports prior to this date should not be used as a comparison to those on this report.](#) Additional info on these reporting standards can be found on the FBI website: <https://ucr.fbi.gov/nibrs-overview>

This chart represents Preliminary counts of selected crime categories from Police Case Reports. Full statistical analysis to determine the confidence level of this data has not been performed. The % change columns on the preliminary counts differ from the percentage change on the NIBRS crime report, sometimes significantly. The CompStat report is designed for operational use and includes only selected NIBRS categories and coding less complex than full NIBRS rules. Official statistics for these and other NIBRS categories can be found on WASPC & FBI websites once available.



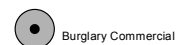
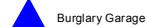
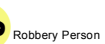



City of Spokane
Downtown District (P8)
Selected
Crime Types
2018-04-29 to 2018-05-05

Prepared By:
Crime Analysis Unit
Spokane Police Department

Legend

NIBRS Events



Cases Represent LERMS Crime Codes
 Points may indicate multiple events
 Note: Veh Prowl is only Larceny category displayed



For Additional Information on Incidents
 pertaining to an Area, Trend, or Pattern
 Contact Information Analysis

0 0.2 Miles



THIS IS NOT A LEGAL DOCUMENT:
 The information shown on this map is compiled
 from various sources and is subject to constant
 revision. Information shown on this map should
 not be used to determine the location of facilities
 in relationship to property lines, section lines,
 streets, etc.



Sunday - Saturday

SW - Downtown District (P8)

4/29/2018 TO 5/5/2018



<u>A/C</u>	<u>Offense Statute</u>	<u>Address</u>	<u>Reported Date</u>	<u>Dist</u>
C	THEFT-2D (All Other Thefts)	W RIVERSIDE AVE / N MONROE ST	5/1/2018	P8
<u>SPD8RS</u>				
C	ASSAULT OF A CHILD-2D	100 S STATE ST	5/1/2018	P8
C	ASSAULT-2D	W SPRAGUE AVE / N HOWARD ST	5/4/2018	P8
C	BURGLARY 2D COMMERCIAL	800 W RIVERSIDE AVE	4/30/2018	P8
C	BURGLARY 2D COMMERCIAL	100 W 2ND AVE	5/3/2018	P8
C	BURGLARY-RESIDENTIAL	100 S CEDAR ST	4/29/2018	P8
C	THEFT OF MOTOR VEHICLE	N WASHINGTON ST / W SPRAGUE AVE	5/2/2018	P8
C	THEFT-2D (All Other Thefts)	400 N RIVERPOINT BLVD	4/29/2018	P8
C	THEFT-2D (All Other Thefts)	100 S MADISON ST	5/3/2018	P8
C	THEFT-2D (All Other Thefts)	1000 W RIVERSIDE AVE	5/4/2018	P8
C	THEFT-3D (All Other Thefts)	700 W RIVERSIDE AVE	5/1/2018	P8
C	THEFT-3D (All Other Thefts)	0 W PACIFIC AVE	5/3/2018	P8
C	THEFT-3D (From Building)	100 S HOWARD ST	4/30/2018	P8
C	THEFT-3D (From Building)	200 N DIVISION ST	4/30/2018	P8
C	THEFT-3D (From Building)	400 S MAPLE ST	5/1/2018	P8
C	THEFT-3D (From Building)	700 W 3RD AVE	5/3/2018	P8
C	THEFT-3D (From Building)	300 W SPOKANE FALLS BLVD	5/5/2018	P8
A	THEFT-3D (From Motor Vehicle)	S WALL ST / W 2ND AVE	4/29/2018	P8
C	THEFT-3D (From Motor Vehicle)	200 S LINCOLN ST	5/1/2018	P8
C	THEFT-3D (From Motor Vehicle)	700 W MAIN AVE	5/1/2018	P8
A	THEFT-3D (From Motor Vehicle)	W SPRAGUE AVE / N WASHINGTON ST	5/2/2018	P8
C	THEFT-3D (From Motor Vehicle)	300 W SPOKANE FALLS BLVD	5/3/2018	P8
C	THEFT-3D (Shoplifting)	700 W MAIN AVE	4/29/2018	P8
C	THEFT-3D (Shoplifting)	900 W 2ND AVE	4/30/2018	P8
C	THEFT-3D (Shoplifting)	700 W MAIN AVE	5/4/2018	P8
C	THEFT-CITY (From Building)	100 N HOWARD ST	5/1/2018	P8
C	THEFT-CITY (From Building)	100 W 2ND AVE	5/3/2018	P8

POLICE SUMMARY - Ending: Saturday, May 05, 2018



Other Jurisdiction or Unk District

Preliminary IBR Counts

NIBRS Categories (Part 1 Selected)		7 Day Comparison			28 Day Comparison			YTD Comparison		
		Current	Prior	Percent	Current	Prior	Percent	Current	Prior	Percent
Violent	Criminal Homicide	0	0		0	0		0	0	
	Rape	0	0		1	1	0.00%	2	10	-80.00%
	Robbery - Commercial	0	0		0	0		0	7	-100.00%
	Robbery - Person	0	0		0	0		0	11	-100.00%
	Aggravated Assault - Non DV	0	0		0	0		0	35	-100.00%
	Aggravated Assault - DV	0	0		0	0		0	7	-100.00%
Violent Total:		0	0		1	1	0.00%	2	70	-97.14%
Property	Burglary - Residential	0	0		0	0		0	1	-100.00%
	Burglary Garage	0	0		0	0		0	0	
	Burglary Commercial	0	0		0	0		0	1	-100.00%
	Larceny	1	0		2	3	-33.33%	9	27	-66.67%
	Vehicle Theft	0	0		1	1	0.00%	5	24	-79.17%
	Arson	0	0		0	0		0	0	
Property Total:		1	0		3	4	-25.00%	14	53	-73.58%
Preliminary Part 1 Crime Totals:		1	0		4	5	-20.00%	16	123	-86.99%
Current 7 Day Period:		4/29/2018 - 5/5/2018			Prior 7 Day Period:		4/22/2018 - 4/28/2018			
Current 28 Day Period:		4/8/2018 - 5/5/2018			Prior 28 Day Period:		3/11/2018 - 4/7/2018			
Current YTD Day Period:		1/1/2018 - 5/5/2018			Prior YTD Period:		1/1/2017 - 5/5/2017			

Prepared by SPD Crime Analysis Office - Monday, May 07, 2018

NOTE: SPD moved from UCR to the NIBRS reporting standard on 10/4/16 following the transition to a new RMS System. [Numbers on CompStat reports prior to this date should not be used as a comparison to those on this report.](#) Additional info on these reporting standards can be found on the FBI website: <https://ucr.fbi.gov/nibrs-overview>

This chart represents Preliminary counts of selected crime categories from Police Case Reports. Full statistical analysis to determine the confidence level of this data has not been performed. The % change columns on the preliminary counts differ from the percentage change on the NIBRS crime report, sometimes significantly. The CompStat report is designed for operational use and includes only selected NIBRS categories and coding less complex than full NIBRS rules. Official statistics for these and other NIBRS categories can be found on WASPC & FBI websites once available.

Sunday - Saturday

Other Jurisdiction/Unk District

4/29/2018 TO 5/5/2018



A/C **Offense Statute**

Address

Reported Date

Dist

SIAD7WP

C THEFT-3D (All Other Thefts)

2900 S GEIGER BLVD

4/29/2018

P7