

SPOKANE POLICE DEPARTMENT

PRELIMINARY CITYWIDE **IBR** CRIME REPORT



Preliminary IBR Counts

CHIEF OF POLICE

Craig Meidl

Period Ending: Saturday, April 28, 2018

NIBRS Categories (Part 1 Selected)		7 Day Comparison			28 Day Comparison			YTD Comparison		
		Current	Prior	Percent	Current	Prior	Percent	Current	Prior	Percent
Violent	Criminal Homicide	0	0		1	1	0.00%	2	2	0.00%
	Rape	3	9	-66.67%	23	21	9.52%	82	67	22.39%
	Robbery - Commercial	2	1	100.00%	4	10	-60.00%	28	34	-17.65%
	Robbery - Person	0	1	-100.00%	10	14	-28.57%	61	72	-15.28%
	Aggravated Assault - Non DV	13	16	-18.75%	51	55	-7.27%	208	182	14.29%
	Aggravated Assault - DV	11	6	83.33%	34	26	30.77%	130	111	17.12%
Violent Total:		29	33	-12.12%	123	127	-3.15%	511	468	9.19%
Property	Burglary - Residential	19	22	-13.64%	79	74	6.76%	330	353	-6.52%
	Burglary Garage	16	11	45.45%	53	31	70.97%	158	176	-10.23%
	Burglary Commercial	6	12	-50.00%	30	23	30.43%	113	150	-24.67%
	Larceny	238	225	5.78%	873	914	-4.49%	3766	3730	0.97%
	Vehicle Theft	26	26	0.00%	101	121	-16.53%	546	613	-10.93%
	Arson	0	1	-100.00%	1	5	-80.00%	12	3	300.00%
Property Total:		305	297	2.69%	1137	1168	-2.65%	4925	5025	-1.99%
Preliminary Part 1 Crime Totals:		334	330	1.21%	1260	1295	-2.70%	5436	5493	-1.04%
Current 7 Day Period:		4/22/2018 - 4/28/2018			Prior 7 Day Period:		4/15/2018 - 4/21/2018			
Current 28 Day Period:		4/1/2018 - 4/28/2018			Prior 28 Day Period:		3/4/2018 - 3/31/2018			
Current YTD Day Period:		1/1/2018 - 4/28/2018			Prior YTD Period:		1/1/2017 - 4/28/2017			

Prepared by SPD Crime Analysis Office - Monday, April 30, 2018

NOTE: SPD moved from UCR to the NIBRS reporting standard on 10/4/16 following the transition to a new RMS System. [Numbers on CompStat reports prior to this date should not be used as a comparison to those on this report.](#) Additional info on these reporting standards can be found on the FBI website: <https://ucr.fbi.gov/nibrs-overview>

This chart represents Preliminary counts of selected crime categories from Police Case Reports. Full statistical analysis to determine the confidence level of this data has not been performed. The % change columns on the preliminary counts differ from the percentage change on the NIBRS crime report, sometimes significantly. The CompStat report is designed for operational use and includes only selected NIBRS categories and coding less complex than full NIBRS rules. Official statistics for these and other NIBRS categories can be found on WASPC & FBI websites once available.



SPOKANE POLICE DEPARTMENT



NORTH Police Service Area

PSA Commander

Captain Dan Torok

Northwest District (P1)

Central District (P2)

Neva-Wood District (P3)

Northeast District (P4)



POLICE SUMMARY - Ending: Saturday, April 28, 2018

NORTH PRECINCT (P1, P2, P3, and P4)



Preliminary IBR Counts

NIBRS Categories (Part 1 Selected)		7 Day Comparison			28 Day Comparison			YTD Comparison		
		Current	Prior	Percent	Current	Prior	Percent	Current	Prior	Percent
Violent	Criminal Homicide	0	0		0	1	-100.00%	1	2	-50.00%
	Rape	2	6	-66.67%	15	13	15.38%	49	33	48.48%
	Robbery - Commercial	2	1	100.00%	4	4	0.00%	19	24	-20.83%
	Robbery - Person	0	1	-100.00%	6	6	0.00%	36	29	24.14%
	Aggravated Assault - Non DV	4	8	-50.00%	24	29	-17.24%	113	83	36.14%
	Aggravated Assault - DV	6	3	100.00%	20	17	17.65%	82	69	18.84%
Violent Total:		14	19	-26.32%	69	70	-1.43%	300	240	25.00%
Property	Burglary - Residential	10	14	-28.57%	47	42	11.90%	194	231	-16.02%
	Burglary Garage	14	10	40.00%	40	22	81.82%	112	115	-2.61%
	Burglary Commercial	4	10	-60.00%	20	14	42.86%	69	96	-28.13%
	Larceny	149	152	-1.97%	564	592	-4.73%	2503	2333	7.29%
	Vehicle Theft	15	13	15.38%	50	78	-35.90%	351	361	-2.77%
	Arson	0	1	-100.00%	1	4	-75.00%	9	1	800.00%
Property Total:		192	200	-4.00%	722	752	-3.99%	3238	3137	3.22%
Preliminary Part 1 Crime Totals:		206	219	-5.94%	791	822	-3.77%	3538	3377	4.77%
Current 7 Day Period:		4/22/2018 - 4/28/2018			Prior 7 Day Period:		4/15/2018 - 4/21/2018			
Current 28 Day Period:		4/1/2018 - 4/28/2018			Prior 28 Day Period:		3/4/2018 - 3/31/2018			
Current YTD Day Period:		1/1/2018 - 4/28/2018			Prior YTD Period:		1/1/2017 - 4/28/2017			

Prepared by SPD Crime Analysis Office - Monday, April 30, 2018

NOTE: SPD moved from UCR to the NIBRS reporting standard on 10/4/16 following the transition to a new RMS System. [Numbers on CompStat reports prior to this date should not be used as a comparison to those on this report.](#) Additional info on these reporting standards can be found on the FBI website: <https://ucr.fbi.gov/nibrs-overview>

This chart represents Preliminary counts of selected crime categories from Police Case Reports. Full statistical analysis to determine the confidence level of this data has not been performed. The % change columns on the preliminary counts differ from the percentage change on the NIBRS crime report, sometimes significantly. The CompStat report is designed for operational use and includes only selected NIBRS categories and coding less complex than full NIBRS rules. Official statistics for these and other NIBRS categories can be found on WASPC & FBI websites once available.



POLICE SUMMARY - Ending: Saturday, April 28, 2018



NW - Northwest District (P1)

Preliminary IBR Counts

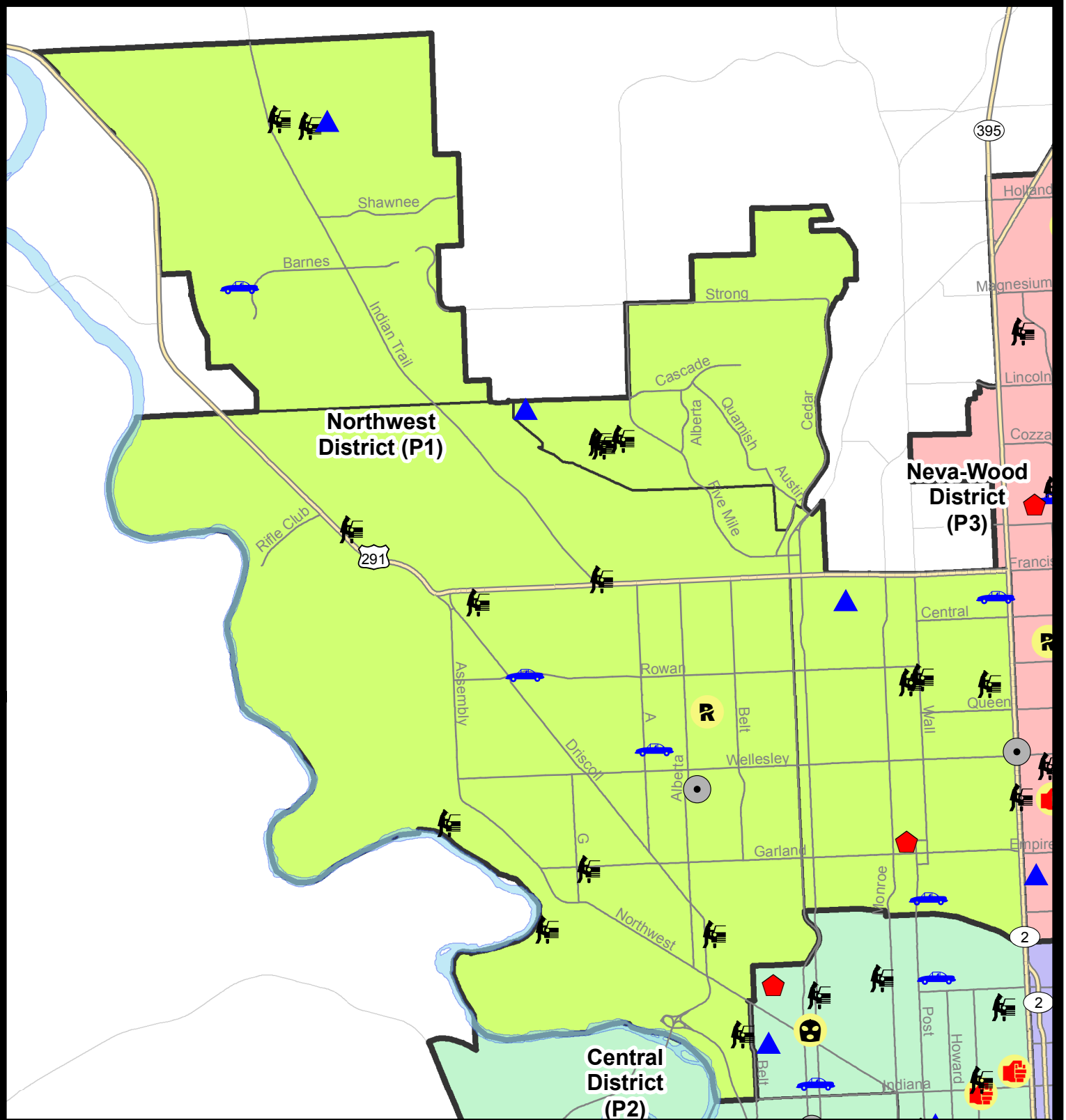
NIBRS Categories (Part 1 Selected)		7 Day Comparison			28 Day Comparison			YTD Comparison		
		Current	Prior	Percent	Current	Prior	Percent	Current	Prior	Percent
Violent	Criminal Homicide	0	0		0	0		0	0	
	Rape	1	3	-66.67%	6	4	50.00%	12	5	140.00%
	Robbery - Commercial	0	0		0	0		2	1	100.00%
	Robbery - Person	0	0		1	1	0.00%	4	9	-55.56%
	Aggravated Assault - Non DV	0	2	-100.00%	2	3	-33.33%	13	24	-45.83%
	Aggravated Assault - DV	0	1	-100.00%	1	3	-66.67%	11	11	0.00%
Violent Total:		1	6	-83.33%	10	11	-9.09%	42	50	-16.00%
Property	Burglary - Residential	1	5	-80.00%	13	15	-13.33%	52	51	1.96%
	Burglary Garage	3	4	-25.00%	9	7	28.57%	26	31	-16.13%
	Burglary Commercial	1	2	-50.00%	4	3	33.33%	13	8	62.50%
	Larceny	38	38	0.00%	120	129	-6.98%	511	467	9.42%
	Vehicle Theft	5	4	25.00%	12	13	-7.69%	59	66	-10.61%
	Arson	0	0		0	0		0	0	
Property Total:		48	53	-9.43%	158	167	-5.39%	661	623	6.10%
Preliminary Part 1 Crime Totals:		49	59	-16.95%	168	178	-5.62%	703	673	4.46%
Current 7 Day Period:		4/22/2018 - 4/28/2018			Prior 7 Day Period:		4/15/2018 - 4/21/2018			
Current 28 Day Period:		4/1/2018 - 4/28/2018			Prior 28 Day Period:		3/4/2018 - 3/31/2018			
Current YTD Day Period:		1/1/2018 - 4/28/2018			Prior YTD Period:		1/1/2017 - 4/28/2017			

Prepared by SPD Crime Analysis Office - Monday, April 30, 2018

NOTE: SPD moved from UCR to the NIBRS reporting standard on 10/4/16 following the transition to a new RMS System. [Numbers on CompStat reports prior to this date should not be used as a comparison to those on this report.](#) Additional info on these reporting standards can be found on the FBI website: <https://ucr.fbi.gov/nibrs-overview>

This chart represents Preliminary counts of selected crime categories from Police Case Reports. Full statistical analysis to determine the confidence level of this data has not been performed. The % change columns on the preliminary counts differ from the percentage change on the NIBRS crime report, sometimes significantly. The CompStat report is designed for operational use and includes only selected NIBRS categories and coding less complex than full NIBRS rules. Official statistics for these and other NIBRS categories can be found on WASPC & FBI websites once available.





City of Spokane
Northwest District (P1)
Selected Crime Codes
2018-04-22 to 2018-04-28
 Prepared By:
 Crime Analysis Unit
 Spokane Police Department

Legend

NIBRS Events



Criminal Homicide



Rape



Robbery Commercial



Robbery Person



Aggravated Assault



Burglary Residential



Burglary Garage



Burglary Commercial



Vehicle Prowling



Vehicle Theft



Arson



Cases Represent LERMS Crime Codes
 Points may indicate multiple events
 Note: Veh Prowl is only Larceny displayed

For Additional Information on
 Incidents pertaining to an
 Area, Trend, or Pattern
 Contact Information Analysis

0 0.25 0.5 1 Miles



THIS IS NOT A LEGAL DOCUMENT:
 The information shown on this map is compiled
 from various sources and is subject to constant
 revision. Information shown on this map should
 not be used to determine the location of facilities
 in relationship to property lines, section lines,
 streets, etc.

Sunday - Saturday

4/22/2018 TO 4/28/2018

NW - Northwest District (P1)



<u>A/C</u>	<u>Offense Statute</u>	<u>Address</u>	<u>Reported Date</u>	<u>Dist</u>
<u>SPA1BS</u>				
C	MAIL THEFT (From a Motor Vehicle)	3100 W FRANCIS AVE	4/23/2018	P1
C	THEFT-2D (From Building)	6700 N WINSTON DR	4/27/2018	P1
C	THEFT-2D (From Motor Vehicle)	6800 N CAMBRIDGE LN	4/24/2018	P1
C	THEFT-3D (Motor Vehicle Parts or Accessories)	3400 W FRANCIS AVE	4/23/2018	P1
C	THEFT-3D (Shoplifting)	1800 W FRANCIS AVE	4/26/2018	P1
<u>SPA1FM</u>				
C	BURGLARY 2D GARAGE	3700 W LINCOLN RD	4/22/2018	P1
C	THEFT-3D (All Other Thefts)	7800 N F ST	4/25/2018	P1
C	THEFT-3D (All Other Thefts)	6800 N EAST BLUFF CT	4/26/2018	P1
C	THEFT-3D (From Motor Vehicle)	7500 N AUDUBON ST	4/22/2018	P1
C	THEFT-3D (From Motor Vehicle)	7500 N E ST	4/22/2018	P1
C	THEFT-3D (From Motor Vehicle)	7500 N E ST	4/22/2018	P1
<u>SPA1IT</u>				
C	BURGLARY 2D GARAGE	5200 W EDGEWOOD CT	4/22/2018	P1
A	THEFT OF MOTOR VEHICLE	6100 W JUNIPER LN	4/22/2018	P1
C	THEFT-3D (From Motor Vehicle)	10500 N RUSSETT DR	4/23/2018	P1
C	THEFT-3D (From Motor Vehicle)	10300 N ARROWHEAD DR	4/23/2018	P1
C	THEFT-3D (Shoplifting)	9000 N INDIAN TRAIL RD	4/26/2018	P1
<u>SPA1NH</u>				
C	BURGLARY 2D FENCED AREA	5400 N WALL ST	4/24/2018	P1
C	BURGLARY 2D GARAGE	1200 W DALKE AVE	4/25/2018	P1
A	BURGLARY-RESIDENTIAL	800 W WALTON AVE	4/25/2018	P1
C	MAIL THEFT (All Others)	4200 N CEDAR ST	4/24/2018	P1
C	THEFT OF MOTOR VEHICLE	700 W GLASS AVE	4/26/2018	P3
C	THEFT OF MOTOR VEHICLE	6000 N ATLANTIC ST	4/27/2018	P1
C	THEFT-3D (From Building)	4800 N DIVISION ST	4/23/2018	P1
C	THEFT-3D (From Motor Vehicle)	5300 N POST ST	4/23/2018	P1
C	THEFT-3D (From Motor Vehicle)	5300 N WALL ST	4/23/2018	P2
C	THEFT-3D (From Motor Vehicle)	300 W QUEEN AVE	4/28/2018	P1
C	THEFT-3D (Shoplifting)	4700 N DIVISION ST	4/23/2018	P1
C	THEFT-3D (Shoplifting)	1600 W ROWAN AVE	4/24/2018	P1
C	THEFT-3D (Shoplifting)	3800 N DIVISION ST	4/25/2018	P1
C	THEFT-3D (Shoplifting)	1000 W WELLESLEY AVE	4/27/2018	P1
C	THEFT-3D (Shoplifting)	4700 N DIVISION ST	4/27/2018	P1
C	THEFT-3D (Shoplifting)	1600 W ROWAN AVE	4/27/2018	P1
<u>SPA1NW</u>				
C	BURGLARY 2D COMMERCIAL	2500 W WELLESLEY AVE	4/24/2018	P1

For protection of victim privacy, the entire address on sexual assault crimes has been redacted.

A/C	Offense Statute	Address	Reported Date	Dist
C	RAPE-3D (RAPE)		4/26/2018	P1
A	THEFT OF MOTOR VEHICLE	5500 N GREENWOOD BLVD	4/22/2018	P1
C	THEFT OF MOTOR VEHICLE	2800 W WABASH AVE	4/22/2018	P1
C	THEFT-2D (All Other Thefts)	W WELLESLEY AVE / N BELT ST	4/23/2018	P1
C	THEFT-2D (All Other Thefts)	3900 W ROCKWELL AVE	4/26/2018	P1
C	THEFT-2D (From Motor Vehicle)	4400 N AUBREY L WHITE PKWY	4/23/2018	P1
C	THEFT-3D (All Other Thefts)	2300 W WELLESLEY AVE	4/26/2018	P1
C	THEFT-3D (From Building)	6000 N ASSEMBLY ST	4/22/2018	P1
C	THEFT-3D (From Building)	2200 W WELLESLEY AVE	4/26/2018	P1
C	THEFT-3D (From Motor Vehicle)	3300 N COLUMBIA CIR	4/22/2018	P1
C	THEFT-3D (From Motor Vehicle)	3400 W GARLAND AVE	4/26/2018	P1
C	THEFT-3D (From Motor Vehicle)	2400 W LIBERTY AVE	4/27/2018	P1
C	THEFT-3D (From Motor Vehicle)	2100 W CARLISLE AVE	4/28/2018	P1
C	THEFT-3D (Motor Vehicle Parts or Accessories)	3300 N COLUMBIA CIR	4/22/2018	P1
C	THEFT-3D (Motor Vehicle Parts or Accessories)	4400 W WINSTON CT	4/23/2018	P1
A	VEHICLE PROWLING-2D/From Motor Vehicle	6000 N GREENWOOD BLVD	4/22/2018	P1

POLICE SUMMARY - Ending: Saturday, April 28, 2018



NW - North Central District (P2)

Preliminary IBR Counts

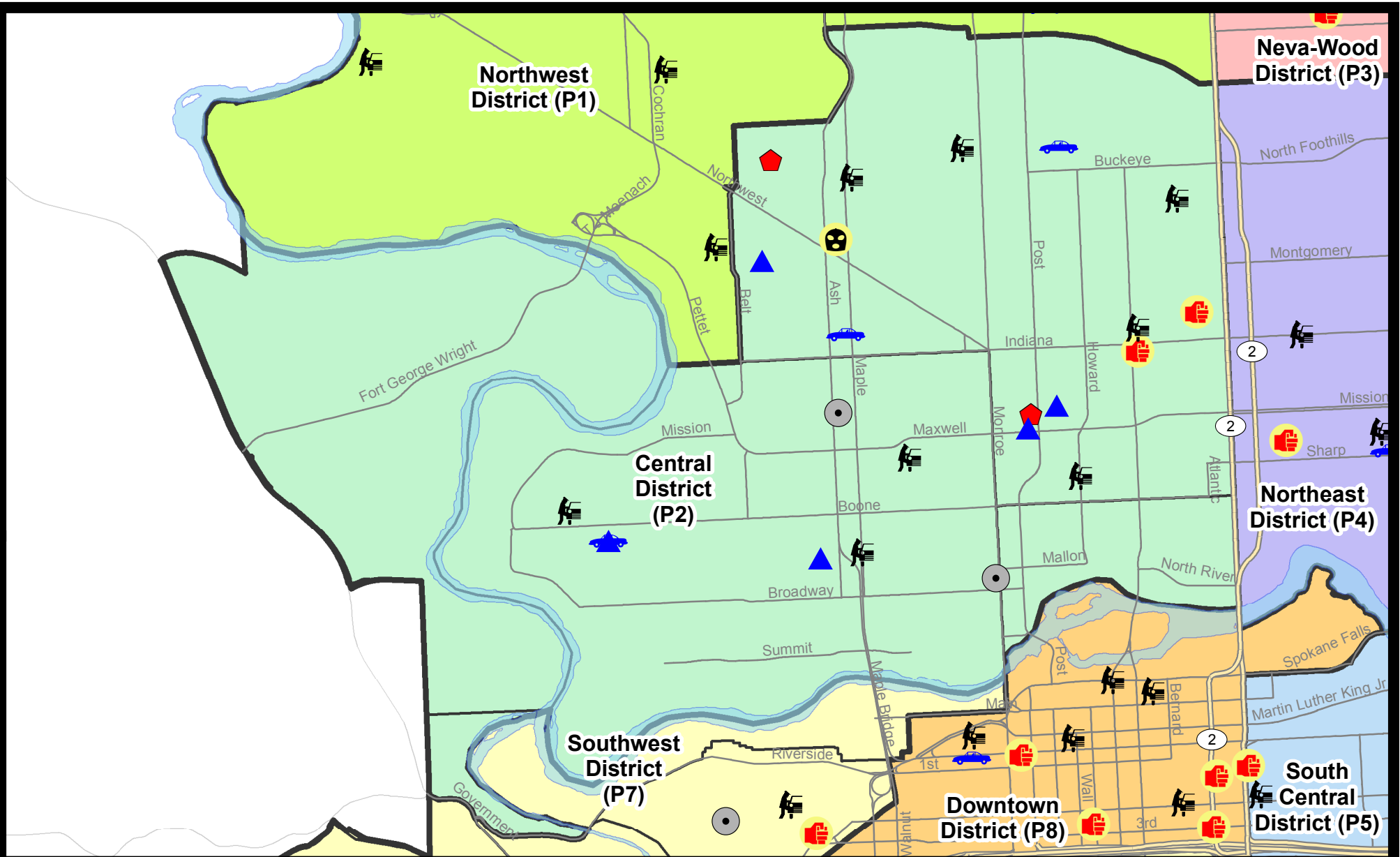
NIBRS Categories (Part 1 Selected)		7 Day Comparison			28 Day Comparison			YTD Comparison		
		Current	Prior	Percent	Current	Prior	Percent	Current	Prior	Percent
Violent	Criminal Homicide	0	0		0	0		0	0	
	Rape	0	2	-100.00%	3	2	50.00%	8	10	-20.00%
	Robbery - Commercial	1	0		1	1	0.00%	4	3	33.33%
	Robbery - Person	0	0		2	2	0.00%	14	5	180.00%
	Aggravated Assault - Non DV	3	0		4	12	-66.67%	26	23	13.04%
	Aggravated Assault - DV	0	1	-100.00%	5	2	150.00%	19	22	-13.64%
Violent Total:		4	3	33.33%	15	19	-21.05%	71	63	12.70%
Property	Burglary - Residential	2	5	-60.00%	11	7	57.14%	42	61	-31.15%
	Burglary Garage	5	0		9	5	80.00%	26	32	-18.75%
	Burglary Commercial	2	3	-33.33%	7	5	40.00%	20	47	-57.45%
	Larceny	22	33	-33.33%	110	114	-3.51%	436	426	2.35%
	Vehicle Theft	3	1	200.00%	10	26	-61.54%	82	59	38.98%
	Arson	0	0		0	0		0	0	
Property Total:		34	42	-19.05%	147	157	-6.37%	606	625	-3.04%
Preliminary Part 1 Crime Totals:		38	45	-15.56%	162	176	-7.95%	677	688	-1.60%
Current 7 Day Period:		4/22/2018 - 4/28/2018			Prior 7 Day Period:		4/15/2018 - 4/21/2018			
Current 28 Day Period:		4/1/2018 - 4/28/2018			Prior 28 Day Period:		3/4/2018 - 3/31/2018			
Current YTD Day Period:		1/1/2018 - 4/28/2018			Prior YTD Period:		1/1/2017 - 4/28/2017			

Prepared by SPD Crime Analysis Office - Monday, April 30, 2018

NOTE: SPD moved from UCR to the NIBRS reporting standard on 10/4/16 following the transition to a new RMS System. [Numbers on CompStat reports prior to this date should not be used as a comparison to those on this report.](#) Additional info on these reporting standards can be found on the FBI website: <https://ucr.fbi.gov/nibrs-overview>

This chart represents Preliminary counts of selected crime categories from Police Case Reports. Full statistical analysis to determine the confidence level of this data has not been performed. The % change columns on the preliminary counts differ from the percentage change on the NIBRS crime report, sometimes significantly. The CompStat report is designed for operational use and includes only selected NIBRS categories and coding less complex than full NIBRS rules. Official statistics for these and other NIBRS categories can be found on WASPC & FBI websites once available.

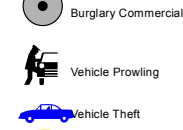
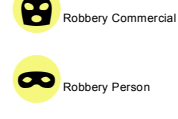




City of Spokane
Central District (P2)
Selected
Crime Types
2018-04-22 to 2018-04-28
 Prepared By:
 Crime Analysis Unit
 Spokane Police Department

Legend

NIBRS Events



Cases Represent LERMS Crime Codes
 Points may indicate multiple events
 Note: Veh Prowl is only Larceny category displayed



For Additional Information on Incidents
 pertaining to an Area, Trend, or Pattern
 Contact Information Analysis

0 0.2 0.4 0.6 Miles



THIS IS NOT A LEGAL DOCUMENT:
 The information shown on this map is compiled
 from various sources and is subject to constant
 revision. Information shown on this map should
 not be used to determine the location of facilities
 in relationship to property lines, section lines,
 streets, etc.



Sunday - Saturday

NW - Central District (P2)

4/22/2018 TO 4/28/2018



<u>A/C</u>	<u>Offense Statute</u>	<u>Address</u>	<u>Reported Date</u>	<u>Dist</u>
C	ASSAULT-2D	2040 W BOONE	4/22/2018	P2
<u>SPA2EG</u>				
C	ASSAULT-3D (d)or(f) (Weapon/Instrument/Bodily Harm)	2000 N ATLANTIC ST	4/23/2018	P1
C	BURGLARY 2D GARAGE	800 W MAXWELL AVE	4/24/2018	P2
C	BURGLARY 2D GARAGE	700 W SPOFFORD AVE	4/26/2018	P2
C	BURGLARY 2D GARAGE	1900 W CARLISLE AVE	4/28/2018	P2
C	BURGLARY-RESIDENTIAL	1900 W GRACE AVE	4/22/2018	P1
C	BURGLARY-RESIDENTIAL	800 W SPOFFORD AVE	4/24/2018	P2
C	HARASSMENT (Weapon Involved)	300 W INDIANA AVE	4/27/2018	P2
C	MAIL THEFT (From a Building)	500 W CLEVELAND AVE	4/23/2018	P2
C	ROBBERY 2D COMMERCIAL (NOT PURSE SNATCHING)	1600 W NORTHWEST BLVD	4/23/2018	P2
C	THEFT OF MOTOR VEHICLE	1600 W SHANNON AVE	4/28/2018	P4
C	THEFT OF MOTOR VEHICLE	600 W CLEVELAND AVE	4/28/2018	P1
C	THEFT-2D (From Motor Vehicle)	W SHARP AVE / N HOWARD ST	4/22/2018	P2
C	THEFT-2D (From Motor Vehicle)	2500 N NORMANDIE ST	4/22/2018	P2
C	THEFT-2D (From Motor Vehicle)	1500 W BUCKEYE AVE	4/26/2018	P2
C	THEFT-2D (From Motor Vehicle)	300 W SHANNON AVE	4/28/2018	P2
C	THEFT-3D (All Other Thefts)	1500 W ALICE AVE	4/27/2018	P2
C	THEFT-3D (From Building)	600 W MANSFIELD AVE	4/22/2018	P2
C	THEFT-3D (From Motor Vehicle)	1000 W CLEVELAND AVE	4/25/2018	P1
C	THEFT-3D (Motor Vehicle Parts or Accessories)	1600 N HOWARD ST	4/25/2018	P2
C	THEFT-3D (Shoplifting)	1700 W NORTHWEST BLVD	4/22/2018	P2
C	THEFT-3D (Shoplifting)	1600 W NORTHWEST BLVD	4/23/2018	P2
C	THEFT-3D (Shoplifting)	1600 W NORTHWEST BLVD	4/23/2018	P2
<u>SPA2RS</u>				
A	THEFT-3D (All Other Thefts)	300 W NORTH RIVER DR	4/27/2018	P2
C	THEFT-3D (Shoplifting)	1100 N DIVISION ST	4/24/2018	P4
<u>SPA2WC</u>				
A	BURGLARY 2D COMMERCIAL	1600 N ASH ST	4/23/2018	P1
C	BURGLARY 2D COMMERCIAL	800 N MONROE ST	4/25/2018	P2
C	BURGLARY 2D GARAGE	1700 W DEAN AVE	4/22/2018	P2
C	BURGLARY 2D GARAGE	2700 W GARDNER AVE	4/27/2018	P2
C	THEFT OF MOTOR VEHICLE	2700 W GARDNER AVE	4/27/2018	P2
C	THEFT-2D (All Other Thefts)	2100 W SHARP AVE	4/23/2018	P2
C	THEFT-3D (All Other Thefts)	2300 W SUMMIT PKWY	4/25/2018	P2
C	THEFT-3D (From Building)	1100 W SHARP AVE	4/25/2018	P2
C	THEFT-3D (From Building)	2600 W GARDNER AVE	4/27/2018	P2

For protection of victim privacy, the entire address on sexual assault crimes has been redacted.

A/C	Offense Statute	Address	Reported Date	Dist
C	THEFT-3D (From Motor Vehicle)	W DEAN AVE / N MAPLE ST	4/24/2018	P2
C	THEFT-3D (From Motor Vehicle)	1300 W SINTO AVE	4/25/2018	P2
C	THEFT-3D (From Motor Vehicle)	2900 W SHARP AVE	4/28/2018	P2
SPA2WH				
C	THEFT-3D (All Other Thefts)	3400 W FORT GEORGE WRIGHT DR	4/26/2018	P2

POLICE SUMMARY - Ending: Saturday, April 28, 2018



NE - Neva-Wood District (P3)

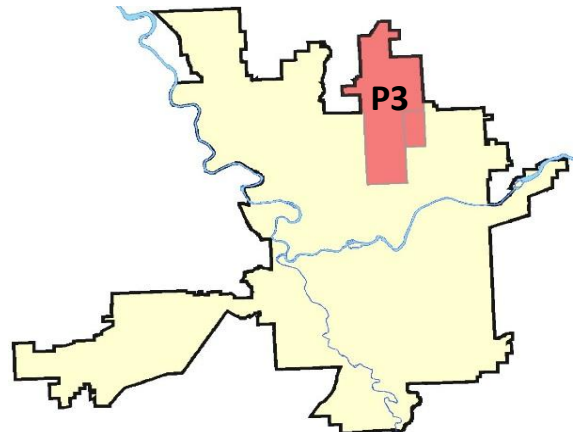
Preliminary IBR Counts

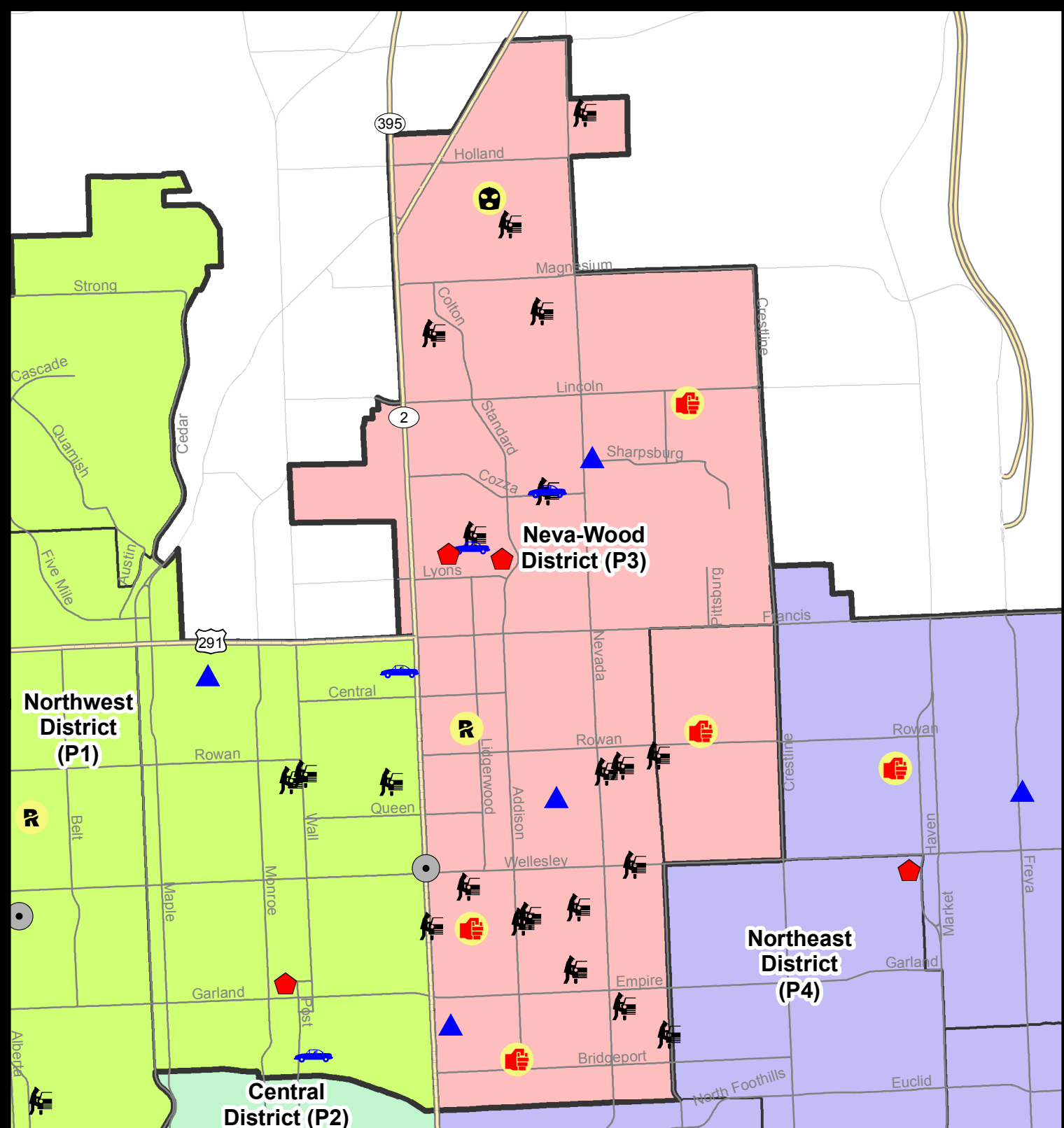
NIBRS Categories (Part 1 Selected)		7 Day Comparison			28 Day Comparison			YTD Comparison		
		Current	Prior	Percent	Current	Prior	Percent	Current	Prior	Percent
Violent	Criminal Homicide	0	0		0	1	-100.00%	1	1	0.00%
	Rape	1	0		4	2	100.00%	13	6	116.67%
	Robbery - Commercial	1	0		2	2	0.00%	9	12	-25.00%
	Robbery - Person	0	1	-100.00%	2	1	100.00%	10	9	11.11%
	Aggravated Assault - Non DV	1	2	-50.00%	10	10	0.00%	43	20	115.00%
	Aggravated Assault - DV	3	1	200.00%	9	5	80.00%	24	22	9.09%
Violent Total:		6	4	50.00%	27	21	28.57%	100	70	42.86%
Property	Burglary - Residential	2	3	-33.33%	10	10	0.00%	50	75	-33.33%
	Burglary Garage	3	3	0.00%	13	6	116.67%	38	31	22.58%
	Burglary Commercial	1	3	-66.67%	5	3	66.67%	16	21	-23.81%
	Larceny	68	48	41.67%	225	238	-5.46%	1064	965	10.26%
	Vehicle Theft	3	3	0.00%	15	23	-34.78%	117	134	-12.69%
	Arson	0	0		0	2	-100.00%	4	0	
Property Total:		77	60	28.33%	268	282	-4.96%	1289	1226	5.14%
Preliminary Part 1 Crime Totals:		83	64	29.69%	295	303	-2.64%	1389	1296	7.18%
Current 7 Day Period:		4/22/2018 - 4/28/2018			Prior 7 Day Period:		4/15/2018 - 4/21/2018			
Current 28 Day Period:		4/1/2018 - 4/28/2018			Prior 28 Day Period:		3/4/2018 - 3/31/2018			
Current YTD Day Period:		1/1/2018 - 4/28/2018			Prior YTD Period:		1/1/2017 - 4/28/2017			

Prepared by SPD Crime Analysis Office - Monday, April 30, 2018

NOTE: SPD moved from UCR to the NIBRS reporting standard on 10/4/16 following the transition to a new RMS System. [Numbers on CompStat reports prior to this date should not be used as a comparison to those on this report.](#) Additional info on these reporting standards can be found on the FBI website: <https://ucr.fbi.gov/nibrs-overview>

This chart represents Preliminary counts of selected crime categories from Police Case Reports. Full statistical analysis to determine the confidence level of this data has not been performed. The % change columns on the preliminary counts differ from the percentage change on the NIBRS crime report, sometimes significantly. The CompStat report is designed for operational use and includes only selected NIBRS categories and coding less complex than full NIBRS rules. Official statistics for these and other NIBRS categories can be found on WASPC & FBI websites once available.





City of Spokane
Neva-Wood District (P3)
Selected Crime Codes
2018-04-22 to 2018-04-28
 Prepared By:
 Crime Analysis Unit
 Spokane Police Department

Legend

NIBRS Events



Criminal Homicide



Rape



Robbery Commercial



Robbery Person



Aggravated Assault



Burglary Residential



Burglary Garage



Burglary Commercial



Vehicle Prowling



Vehicle Theft



Arson



Cases Represent LERMS Crime Codes
 Points may indicate multiple events
 Note: Veh Prowl is only Larceny displayed

For Additional Information on
 Incidents pertaining to an
 Area, Trend, or Pattern
 Contact Information Analysis

0 0.2 0.4 0.8 Miles



THIS IS NOT A LEGAL DOCUMENT:
 The information shown on this map is compiled
 from various sources and is subject to constant
 revision. Information shown on this map should
 not be used to determine the location of facilities
 in relationship to property lines, section lines,
 streets, etc.

Sunday - Saturday

NE - Neva-Wood District (P3)

4/22/2018 TO 4/28/2018



A/C	Offense Statute	Address	Reported Date	Dist
SPB3NL				
C	ASSAULT-2D	1700 E LINCOLN RD	4/24/2018	P4
C	ASSAULT-2D	200 E RICH AVE	4/28/2018	P4
C	BURGLARY 2D COMMERCIAL	4700 N DIVISION ST	4/24/2018	P4
C	BURGLARY 2D FENCED AREA	1800 E FRANCIS AVE	4/25/2018	P3
A	BURGLARY 2D FENCED AREA	6400 N CINCINNATI ST	4/27/2018	P3
C	BURGLARY 2D GARAGE	700 E CROWN AVE	4/23/2018	P3
C	BURGLARY 2D GARAGE	1000 E SHARPSBURG AVE	4/23/2018	P3
C	BURGLARY 2D GARAGE	0 E KIERNAN AVE	4/25/2018	P3
C	BURGLARY-RESIDENTIAL	200 E WEDGEWOOD AVE	4/22/2018	P4
C	BURGLARY-RESIDENTIAL	6900 N WISCOMB ST	4/27/2018	P4
C	MAIL THEFT (All Others)	700 E LIBERTY AVE	4/23/2018	P3
C	RAPE-3D (RAPE)		4/26/2018	P4
C	ROBBERY 1D COMMERCIAL (NOT PURSE SNATCHING)	9200 N COLTON ST	4/28/2018	P4
C	THEFT OF MOTOR VEHICLE	200 E WEDGEWOOD AVE	4/23/2018	P4
C	THEFT OF MOTOR VEHICLE	7300 N HAMILTON ST	4/27/2018	P3
C	THEFT OF MOTOR VEHICLE	7300 N HAMILTON ST	4/27/2018	P3
C	THEFT WITH INTENT TO RESELL (Shoplifting)	9700 N NEWPORT HWY	4/28/2018	P4
C	THEFT(FIREARM) (From Motor Vehicle)	700 E WALTON AVE	4/25/2018	P3
C	THEFT-2D (All Other Thefts)	500 E RICH AVE	4/23/2018	P3
C	THEFT-2D (From Building)	4700 N DIVISION ST	4/23/2018	P3
C	THEFT-2D (From Building)	200 E WEDGEWOOD AVE	4/23/2018	P3
C	THEFT-2D (From Motor Vehicle)	N MORTON ST / E WELLESLEY AVE	4/22/2018	P3
C	THEFT-2D (From Motor Vehicle)	1100 E SANSON AVE	4/23/2018	P3
C	THEFT-2D (From Motor Vehicle)	1000 E PROVIDENCE AVE	4/26/2018	P3
C	THEFT-2D (From Motor Vehicle)	7300 N HAMILTON ST	4/27/2018	P3
C	THEFT-2D (Shoplifting)	4700 N DIVISION ST	4/23/2018	P3
C	THEFT-2D (Shoplifting)	4700 N DIVISION ST	4/27/2018	P3
C	THEFT-3D (All Other Thefts)	7100 N DIVISION ST	4/23/2018	P3
C	THEFT-3D (All Other Thefts)	N STANDARD ST / E DALKE AVE	4/24/2018	P3
C	THEFT-3D (All Other Thefts)	3400 N DIVISION ST	4/26/2018	P3
C	THEFT-3D (All Other Thefts)	9200 N COLTON ST	4/26/2018	P3
C	THEFT-3D (All Other Thefts)	1000 E NORTH AVE	4/26/2018	P3
C	THEFT-3D (All Other Thefts)	0 E PINE RIDGE CT	4/28/2018	P3
C	THEFT-3D (From Building)	7000 N COLTON ST	4/24/2018	P3
C	THEFT-3D (From Building)	500 E WABASH AVE	4/24/2018	P3
C	THEFT-3D (From Building)	100 E EVERETT AVE	4/26/2018	P3
C	THEFT-3D (From Building)	4700 N DIVISION ST	4/27/2018	P3
C	THEFT-3D (From Motor Vehicle)	1100 E WESTVIEW CT	4/23/2018	P3

For protection of victim privacy, the entire address on sexual assault crimes has been redacted.

A/C	Offense Statute	Address	Reported Date	Dist
C	THEFT-3D (From Motor Vehicle)	700 E VICKSBURG AVE	4/23/2018	P3
C	THEFT-3D (From Motor Vehicle)	7000 N COLTON ST	4/25/2018	P2
C	THEFT-3D (From Motor Vehicle)	100 E HOFFMAN AVE	4/25/2018	P3
C	THEFT-3D (From Motor Vehicle)	700 E WALTON AVE	4/25/2018	P3
C	THEFT-3D (From Motor Vehicle)	1000 E SANSON AVE	4/26/2018	P3
C	THEFT-3D (From Motor Vehicle)	500 E LONGFELLOW AVE	4/26/2018	P3
C	THEFT-3D (From Motor Vehicle)	500 E LONGFELLOW AVE	4/26/2018	P3
C	THEFT-3D (From Motor Vehicle)	4400 N CINCINNATI ST	4/26/2018	P3
C	THEFT-3D (From Motor Vehicle)	4300 N DIVISION ST	4/26/2018	P3
C	THEFT-3D (From Motor Vehicle)	1300 E GLASS AVE	4/27/2018	P3
C	THEFT-3D (From Motor Vehicle)	500 E JOANNE CT	4/27/2018	P3
C	THEFT-3D (From Motor Vehicle)	8200 N COLTON ST	4/27/2018	P3
C	THEFT-3D (Motor Vehicle Parts or Accessories)	0 E MAYFAIR CT	4/24/2018	P3
C	THEFT-3D (Motor Vehicle Parts or Accessories)	0 E PRINCETON AVE	4/25/2018	P3
C	THEFT-3D (Motor Vehicle Parts or Accessories)	500 E LONGFELLOW AVE	4/26/2018	P3
C	THEFT-3D (Motor Vehicle Parts or Accessories)	600 E BISMARCK AVE	4/27/2018	P3
C	THEFT-3D (Motor Vehicle Parts or Accessories)	7800 N MORTON ST	4/28/2018	P3
C	THEFT-3D (Shoplifting)	9100 N NEWPORT HWY	4/22/2018	P3
C	THEFT-3D (Shoplifting)	4700 N DIVISION ST	4/23/2018	P3
C	THEFT-3D (Shoplifting)	4700 N DIVISION ST	4/24/2018	P3
C	THEFT-3D (Shoplifting)	4700 N DIVISION ST	4/24/2018	P2
C	THEFT-3D (Shoplifting)	9500 N NEWPORT HWY	4/24/2018	P3
C	THEFT-3D (Shoplifting)	5600 N DIVISION ST	4/24/2018	P3
C	THEFT-3D (Shoplifting)	7900 N DIVISION ST	4/24/2018	P3
C	THEFT-3D (Shoplifting)	9700 N NEWPORT HWY	4/25/2018	P3
C	THEFT-3D (Shoplifting)	4700 N DIVISION ST	4/25/2018	P3
C	THEFT-3D (Shoplifting)	4700 N DIVISION ST	4/25/2018	P3
C	THEFT-3D (Shoplifting)	4700 N DIVISION ST	4/25/2018	P3
C	THEFT-3D (Shoplifting)	4700 N DIVISION ST	4/27/2018	P3
C	THEFT-3D (Shoplifting)	9500 N NEWPORT HWY	4/27/2018	P3
C	THEFT-3D (Shoplifting)	6500 N NEVADA ST	4/27/2018	P3
C	THEFT-3D (Shoplifting)	6500 N NEVADA ST	4/27/2018	P3
C	THEFT-3D (Shoplifting)	6700 N DIVISION ST	4/28/2018	P3
C	THEFT-3D (Shoplifting)	4700 N DIVISION ST	4/28/2018	P3
C	THEFT-3D (Shoplifting)	6700 N DIVISION ST	4/28/2018	P3
C	THEFT-CITY (Shoplifting)	9700 N NEWPORT HWY	4/22/2018	P4
C	THEFT-CITY (Shoplifting)	6500 N NEVADA ST	4/27/2018	P3
C	THEFT-CITY (Shoplifting)	9700 N NEWPORT HWY	4/28/2018	P4
C	THEFT-CITY (Shoplifting)	9500 N NEWPORT HWY	4/28/2018	P4
C	VEHICLE PROWLING-2D/From Motor Vehicle	7300 N HAMILTON ST	4/27/2018	P3
C	WEAPON(INTIMIDATE WITH)	3300 N ADDISON ST	4/25/2018	P1

SPB3WH

C	ASSAULT-1D	1600 E NEBRASKA AVE	4/28/2018	P3
---	------------	---------------------	-----------	----

For protection of victim privacy, the entire address on sexual assault crimes has been redacted.

A/C	Offense Statute	Address	Reported Date	Dist
C	THEFT-3D (All Other Thefts)	1400 E DECATUR AVE	4/24/2018	P3
C	THEFT-3D (From Motor Vehicle)	1400 E NORTH AVE	4/22/2018	P3
C	THEFT-3D (Motor Vehicle Parts or Accessories)	1400 E DECATUR AVE	4/23/2018	P3

POLICE SUMMARY - Ending: Saturday, April 28, 2018



NE - Northeast District (P4)

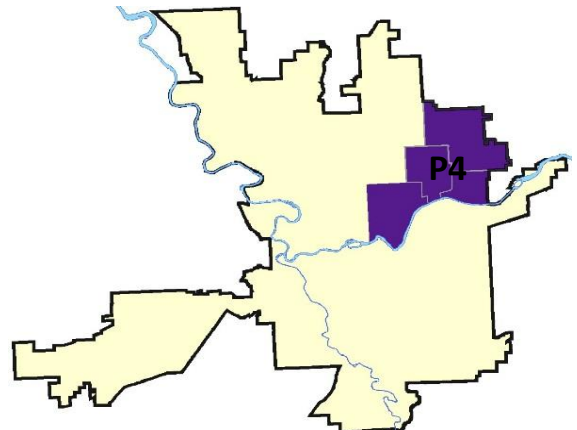
Preliminary IBR Counts

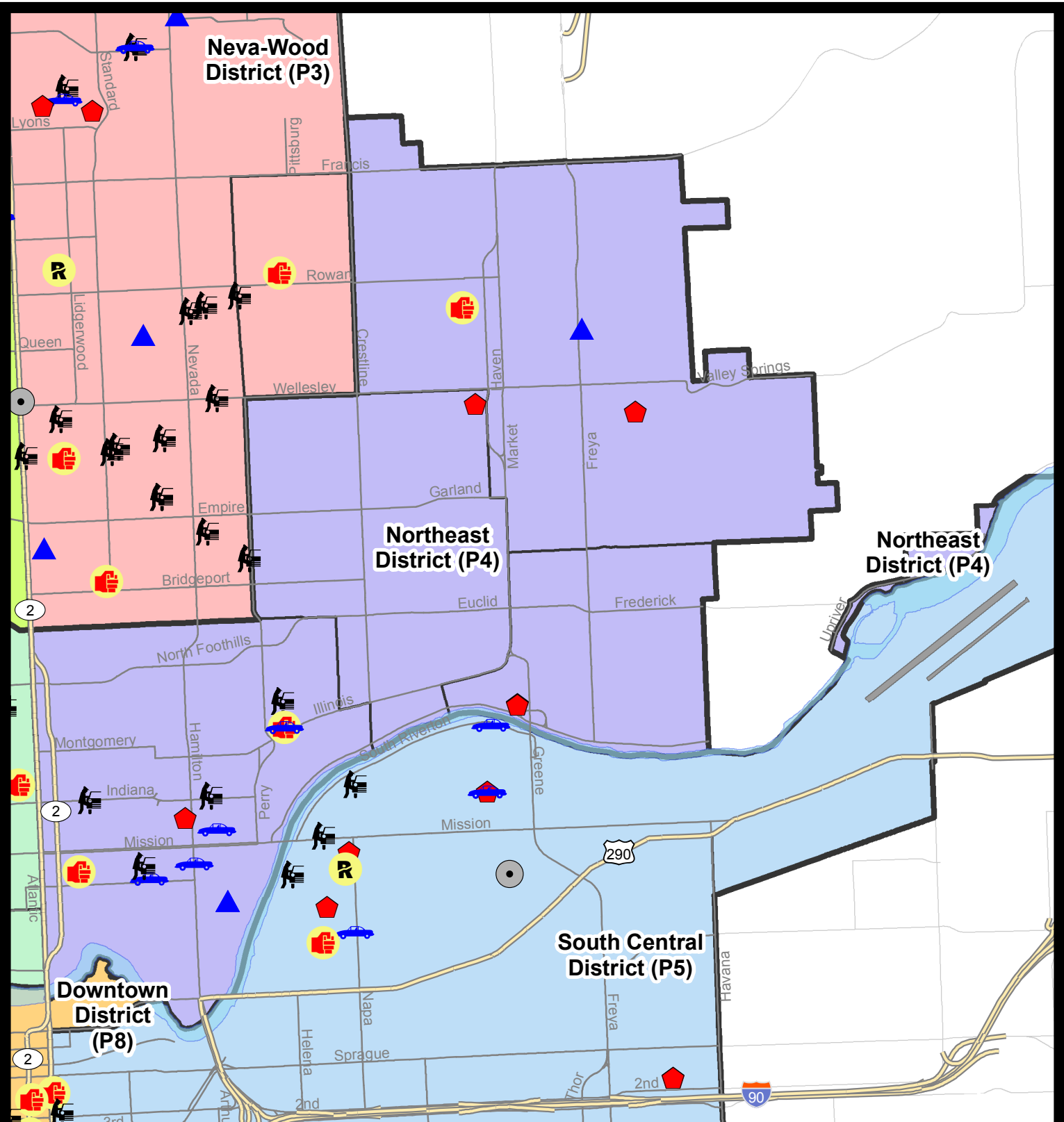
NIBRS Categories (Part 1 Selected)		7 Day Comparison			28 Day Comparison			YTD Comparison		
		Current	Prior	Percent	Current	Prior	Percent	Current	Prior	Percent
Violent	Criminal Homicide	0	0		0	0		0	1	-100.00%
	Rape	0	1	-100.00%	2	5	-60.00%	16	12	33.33%
	Robbery - Commercial	0	1	-100.00%	1	1	0.00%	4	8	-50.00%
	Robbery - Person	0	0		1	2	-50.00%	8	6	33.33%
	Aggravated Assault - Non DV	0	4	-100.00%	8	4	100.00%	31	16	93.75%
	Aggravated Assault - DV	3	0		5	7	-28.57%	28	14	100.00%
Violent Total:		3	6	-50.00%	17	19	-10.53%	87	57	52.63%
Property	Burglary - Residential	5	1	400.00%	13	10	30.00%	50	44	13.64%
	Burglary Garage	3	3	0.00%	9	4	125.00%	22	21	4.76%
	Burglary Commercial	0	2	-100.00%	4	3	33.33%	20	20	0.00%
	Larceny	21	33	-36.36%	109	111	-1.80%	492	475	3.58%
	Vehicle Theft	4	5	-20.00%	13	16	-18.75%	93	102	-8.82%
	Arson	0	1	-100.00%	1	2	-50.00%	5	1	400.00%
Property Total:		33	45	-26.67%	149	146	2.05%	682	663	2.87%
Preliminary Part 1 Crime Totals:		36	51	-29.41%	166	165	0.61%	769	720	6.81%
Current 7 Day Period:		4/22/2018 - 4/28/2018			Prior 7 Day Period:		4/15/2018 - 4/21/2018			
Current 28 Day Period:		4/1/2018 - 4/28/2018			Prior 28 Day Period:		3/4/2018 - 3/31/2018			
Current YTD Day Period:		1/1/2018 - 4/28/2018			Prior YTD Period:		1/1/2017 - 4/28/2017			

Prepared by SPD Crime Analysis Office - Monday, April 30, 2018

NOTE: SPD moved from UCR to the NIBRS reporting standard on 10/4/16 following the transition to a new RMS System. [Numbers on CompStat reports prior to this date should not be used as a comparison to those on this report.](#) Additional info on these reporting standards can be found on the FBI website: <https://ucr.fbi.gov/nibrs-overview>

This chart represents Preliminary counts of selected crime categories from Police Case Reports. Full statistical analysis to determine the confidence level of this data has not been performed. The % change columns on the preliminary counts differ from the percentage change on the NIBRS crime report, sometimes significantly. The CompStat report is designed for operational use and includes only selected NIBRS categories and coding less complex than full NIBRS rules. Official statistics for these and other NIBRS categories can be found on WASPC & FBI websites once available.





City of Spokane

Northeast District (P4)

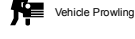

Selected Crime Codes

2018-04-22 to 2018-04-28

Prepared By:
Crime Analysis Unit
Spokane Police Department

Legend

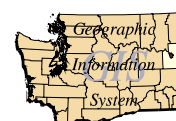
NIBRS Events



Cases Represent LERMS Crime Codes
Points may indicate multiple events
Note: Veh Prowl is only Larceny displayed

For Additional Information on
Incidents pertaining to an
Area, Trend, or Pattern
Contact Information Analysis

0 0.2 0.4 0.8 Miles



THIS IS NOT A LEGAL DOCUMENT:
The information shown on this map is compiled
from various sources and is subject to constant
revision. Information shown on this map should
not be used to determine the location of facilities
in relationship to property lines, section lines,
streets, etc.

Sunday - Saturday

NE - Northeast District (P4)

4/22/2018 TO 4/28/2018



<u>A/C</u>	<u>Offense Statute</u>	<u>Address</u>	<u>Reported Date</u>	<u>Dist</u>
<u>SPB4BE</u>				
C	BURGLARY-RESIDENTIAL	2900 E HOFFMAN AVE	4/24/2018	P4
C	THEFT-2D (All Other Thefts)	3900 N MARKET ST	4/24/2018	P4
C	THEFT-2D (From Building)	1900 E BRIDGEPORT AVE	4/26/2018	P4
C	THEFT-3D (Shoplifting)	3900 N MARKET ST	4/25/2018	P4
C	THEFT-3D (Shoplifting)	3900 N MARKET ST	4/27/2018	P4
C	THEFT-CITY (All Other Thefts)	2200 E NORTH CRESCENT AVE	4/28/2018	P4
<u>SPB4HI</u>				
C	ASSAULT-2D	2800 E EVERETT AVE	4/24/2018	P4
C	BURGLARY 2D GARAGE	3600 E QUEEN AVE	4/25/2018	P4
C	BURGLARY-RESIDENTIAL	4500 N MYRTLE ST	4/27/2018	P4
C	THEFT-3D (All Other Thefts)	2300 E SANSON AVE	4/25/2018	P4
<u>SPB4LO</u>				
C	ASSAULT - 4D (Weapon Involved)	200 E SINTO AVE	4/26/2018	P1
C	ASSAULT-2D	1500 E ILLINOIS AVE	4/25/2018	P4
C	BURGLARY 2D GARAGE	1100 N SUPERIOR ST	4/27/2018	P4
C	BURGLARY 2D GARAGE	1100 N SUPERIOR ST	4/28/2018	P4
A	BURGLARY-RESIDENTIAL	800 E NORA AVE	4/27/2018	P4
C	THEFT OF MOTOR VEHICLE	1000 E AUGUSTA AVE	4/28/2018	P4
C	THEFT OF MOTOR VEHICLE	900 E SINTO AVE	4/28/2018	P4
C	THEFT-2D (From Motor Vehicle)	600 E SINTO AVE	4/25/2018	P4
C	THEFT-3D (All Other Thefts)	1200 E EUCLID AVE	4/23/2018	P4
C	THEFT-3D (All Other Thefts)	500 E NORTH FOOTHILLS DR	4/25/2018	P4
C	THEFT-3D (All Other Thefts)	3000 N HOGAN ST	4/26/2018	P4
C	THEFT-3D (All Other Thefts)	2400 N STANDARD ST	4/26/2018	P4
C	THEFT-3D (All Other Thefts)	500 E SINTO AVE	4/27/2018	P4
C	THEFT-3D (All Other Thefts)	500 E BOONE AVE	4/28/2018	P4
C	THEFT-3D (From Motor Vehicle)	2500 N HOGAN ST	4/22/2018	P4
A	THEFT-3D (From Motor Vehicle)	900 E INDIANA AVE	4/23/2018	P4
C	THEFT-3D (From Motor Vehicle)	N LIDGERWOOD ST / E INDIANA AVE	4/25/2018	P4
C	THEFT-3D (Motor Vehicle Parts or Accessories)	800 E SPOKANE FALLS BLVD	4/26/2018	P4
C	THEFT-3D (Shoplifting)	900 E MISSION AVE	4/24/2018	P4
C	THEFT-3D (Shoplifting)	200 E NORTH FOOTHILLS DR	4/27/2018	P4
C	THEFT-CITY (Shoplifting)	200 E NORTH FOOTHILLS DR	4/23/2018	P4
C	THEFT-CITY (Shoplifting)	2400 N DIVISION ST	4/25/2018	P3
C	TMVWOP-2D	1500 E ILLINOIS AVE	4/25/2018	P4
C	TMVWOP-2D	600 E SHARP AVE	4/28/2018	P3

SPB4MI

For protection of victim privacy, the entire address on sexual assault crimes has been redacted.

A/C	Offense Statute	Address	Reported Date	Dist
C	BURGLARY-RESIDENTIAL	2400 N MARKET ST	4/28/2018	P4
A	BURGLARY-RESIDENTIAL	2400 N MARKET ST	4/28/2018	P4

SPOKANE POLICE DEPARTMENT



SOUTH **Police Service Area**

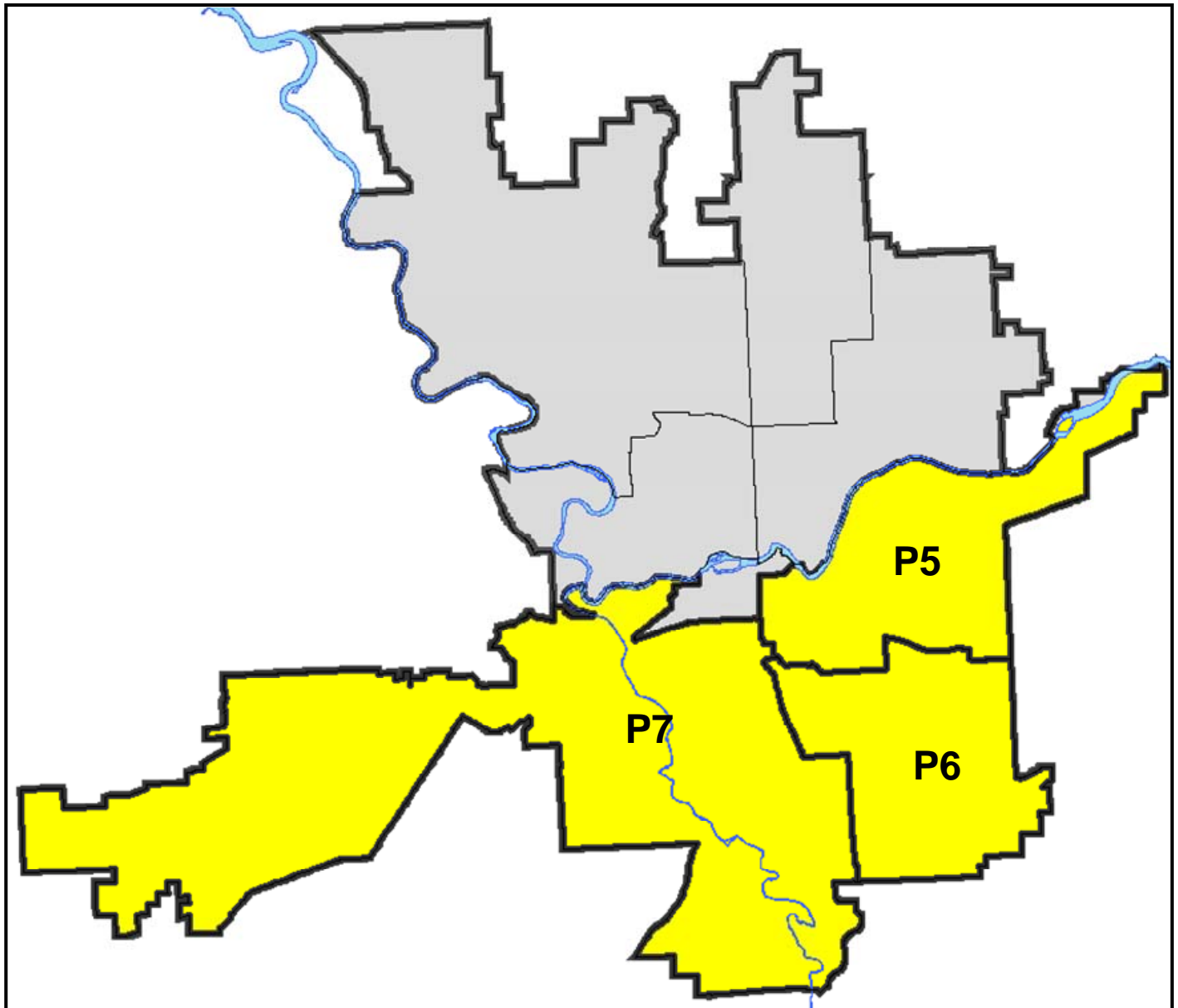
PSA Commander

Captain Tracie Meidl

South Central District (P5)

Southeast District (P6)

Southwest District (P7)



POLICE SUMMARY - Ending: Saturday, April 28, 2018

SOUTH PRECINCT (P5, P6, and P7)



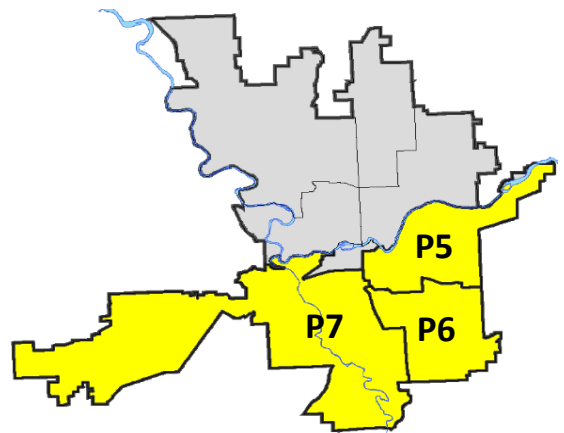
Preliminary IBR Counts

NIBRS Categories (Part 1 Selected)		7 Day Comparison			28 Day Comparison			YTD Comparison		
		Current	Prior	Percent	Current	Prior	Percent	Current	Prior	Percent
Violent	Criminal Homicide	0	0		1	0		1	0	
	Rape	1	1	0.00%	4	4	0.00%	23	19	21.05%
	Robbery - Commercial	0	0		0	3	-100.00%	5	3	66.67%
	Robbery - Person	0	0		4	3	33.33%	14	23	-39.13%
	Aggravated Assault - Non DV	4	4	0.00%	13	13	0.00%	50	44	13.64%
	Aggravated Assault - DV	5	2	150.00%	11	7	57.14%	41	29	41.38%
Violent Total:		10	7	42.86%	33	30	10.00%	134	118	13.56%
Property	Burglary - Residential	9	6	50.00%	30	31	-3.23%	129	111	16.22%
	Burglary Garage	2	1	100.00%	13	9	44.44%	46	61	-24.59%
	Burglary Commercial	2	2	0.00%	9	7	28.57%	35	41	-14.63%
	Larceny	66	53	24.53%	226	217	4.15%	893	1063	-15.99%
	Vehicle Theft	10	10	0.00%	42	32	31.25%	164	212	-22.64%
	Arson	0	0		0	1	-100.00%	3	1	200.00%
Property Total:		89	72	23.61%	320	297	7.74%	1270	1489	-14.71%
Preliminary Part 1 Crime Totals:		99	79	25.32%	353	327	7.95%	1404	1607	-12.63%
Current 7 Day Period:		4/22/2018 - 4/28/2018			Prior 7 Day Period:		4/15/2018 - 4/21/2018			
Current 28 Day Period:		4/1/2018 - 4/28/2018			Prior 28 Day Period:		3/4/2018 - 3/31/2018			
Current YTD Day Period:		1/1/2018 - 4/28/2018			Prior YTD Period:		1/1/2017 - 4/28/2017			

Prepared by SPD Crime Analysis Office - Monday, April 30, 2018

NOTE: SPD moved from UCR to the NIBRS reporting standard on 10/4/16 following the transition to a new RMS System. [Numbers on CompStat reports prior to this date should not be used as a comparison to those on this report.](#) Additional info on these reporting standards can be found on the FBI website: <https://ucr.fbi.gov/nibrs-overview>

This chart represents Preliminary counts of selected crime categories from Police Case Reports. Full statistical analysis to determine the confidence level of this data has not been performed. The % change columns on the preliminary counts differ from the percentage change on the NIBRS crime report, sometimes significantly. The CompStat report is designed for operational use and includes only selected NIBRS categories and coding less complex than full NIBRS rules. Official statistics for these and other NIBRS categories can be found on WASPC & FBI websites once available.



POLICE SUMMARY - Ending: Saturday, April 28, 2018



SE - South Central District (P5)

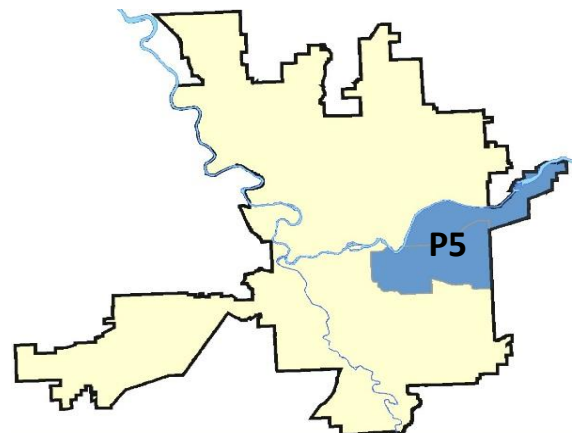
Preliminary IBR Counts


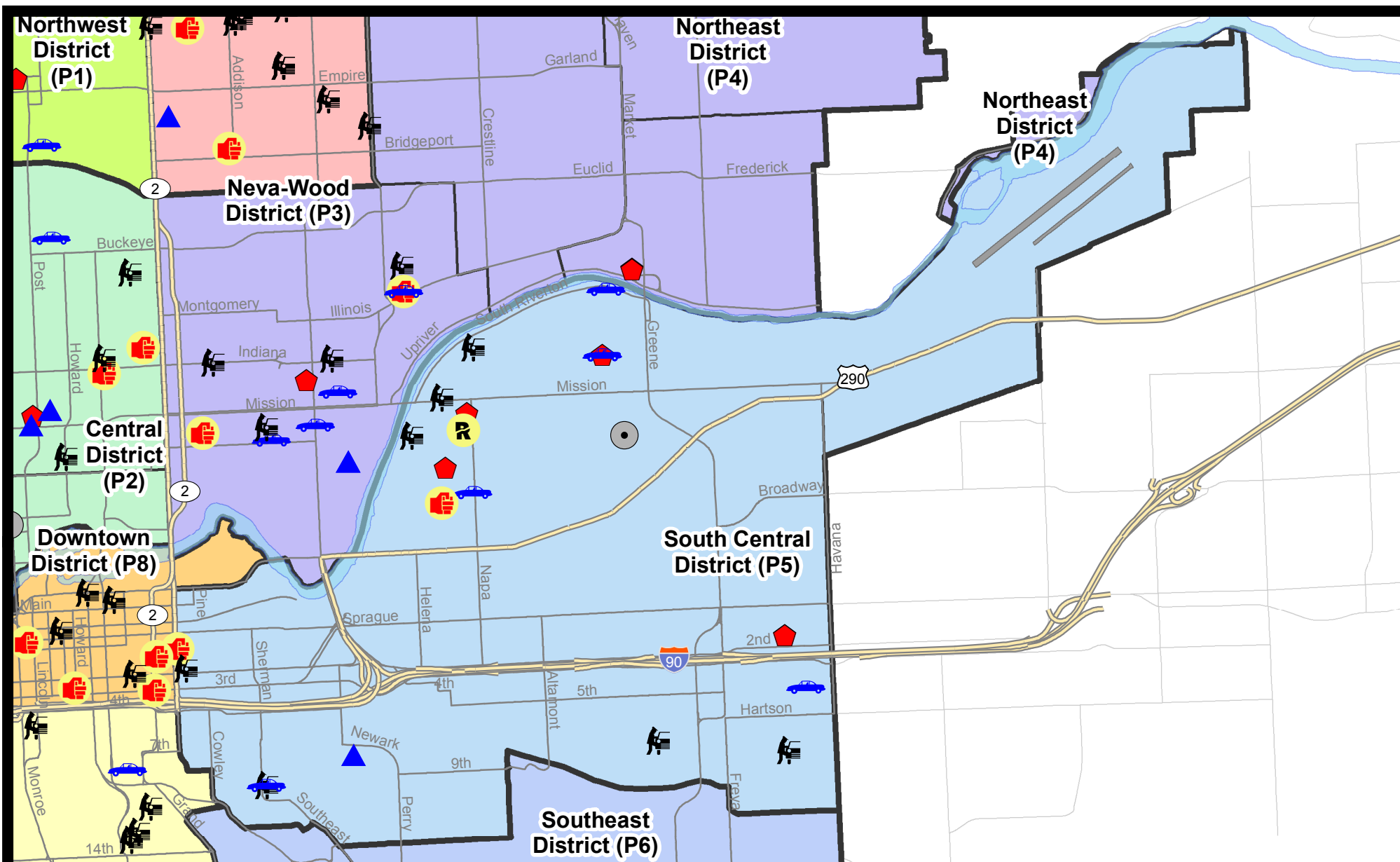
NIBRS Categories (Part 1 Selected)		7 Day Comparison			28 Day Comparison			YTD Comparison		
		Current	Prior	Percent	Current	Prior	Percent	Current	Prior	Percent
Violent	Criminal Homicide	0	0		1	0		1	0	
	Rape	1	0		1	2	-50.00%	10	8	25.00%
	Robbery - Commercial	0	0		0	2	-100.00%	3	1	200.00%
	Robbery - Person	0	0		0	1	-100.00%	3	14	-78.57%
	Aggravated Assault - Non DV	2	2	0.00%	6	5	20.00%	22	21	4.76%
	Aggravated Assault - DV	1	1	0.00%	4	3	33.33%	16	12	33.33%
Violent Total:		4	3	33.33%	12	13	-7.69%	55	56	-1.79%
Property	Burglary - Residential	5	2	150.00%	15	4	275.00%	48	47	2.13%
	Burglary Garage	1	0		5	2	150.00%	15	8	87.50%
	Burglary Commercial	1	1	0.00%	4	4	0.00%	22	29	-24.14%
	Larceny	26	18	44.44%	91	87	4.60%	364	436	-16.51%
	Vehicle Theft	6	4	50.00%	18	16	12.50%	69	113	-38.94%
	Arson	0	0		0	1	-100.00%	2	0	
Property Total:		39	25	56.00%	133	114	16.67%	520	633	-17.85%
Preliminary Part 1 Crime Totals:		43	28	53.57%	145	127	14.17%	575	689	-16.55%
Current 7 Day Period:		4/22/2018 - 4/28/2018			Prior 7 Day Period:		4/15/2018 - 4/21/2018			
Current 28 Day Period:		4/1/2018 - 4/28/2018			Prior 28 Day Period:		3/4/2018 - 3/31/2018			
Current YTD Day Period:		1/1/2018 - 4/28/2018			Prior YTD Period:		1/1/2017 - 4/28/2017			

Prepared by SPD Crime Analysis Office - Monday, April 30, 2018

NOTE: SPD moved from UCR to the NIBRS reporting standard on 10/4/16 following the transition to a new RMS System. [Numbers on CompStat reports prior to this date should not be used as a comparison to those on this report.](#) Additional info on these reporting standards can be found on the FBI website: <https://ucr.fbi.gov/nibrs-overview>

This chart represents Preliminary counts of selected crime categories from Police Case Reports. Full statistical analysis to determine the confidence level of this data has not been performed. The % change columns on the preliminary counts differ from the percentage change on the NIBRS crime report, sometimes significantly. The CompStat report is designed for operational use and includes only selected NIBRS categories and coding less complex than full NIBRS rules. Official statistics for these and other NIBRS categories can be found on WASPC & FBI websites once available.





City of Spokane
South Central District (P5)
Selected
Crime Types
2018-04-22 to 2018-04-28
 Prepared By:
 Crime Analysis Unit
 Spokane Police Department

Legend

NIBRS Events



Robbery Commercial

Robbery Person

Aggravated Assault

Burglary Residential

Burglary Garage

Burglary Commercial

Vehicle Prowling

Vehicle Theft

Arson

Cases Represent LERMS Crime Codes
 Points may indicate multiple events
 Note: Veh Prowl is only Larceny category displayed



For Additional Information on Incidents
 pertaining to an Area, Trend, or Pattern
 Contact Information Analysis

0 0.2 0.4 0.6 0.8 1 Miles



THIS IS NOT A LEGAL DOCUMENT:
 The information shown on this map is compiled
 from various sources and is subject to constant
 revision. Information shown on this map should
 not be used to determine the location of facilities
 in relationship to property lines, section lines,
 streets, etc.

Sunday - Saturday

SE - South Central District (P5)

4/22/2018 TO 4/28/2018



<u>A/C</u>	<u>Offense Statute</u>	<u>Address</u>	<u>Reported Date</u>	<u>Dist</u>
C	VEHICULAR ASSAULT	S GRAND BLVD / E 14TH AVE	4/22/2018	P5
<u>SPC5EC</u>				
C	ASSAULT - 4D (Weapon Involved)	100 S DIVISION ST	4/25/2018	P5
A	BURGLARY 1D RESIDENTIAL	4000 E PACIFIC AVE	4/27/2018	P6
C	BURGLARY 2D GARAGE	700 S LAURA ST	4/23/2018	P5
C	BURGLARY-RESIDENTIAL	4000 E PACIFIC AVE	4/27/2018	P6
C	MAIL THEFT (All Others)	600 S IVORY ST	4/23/2018	P5
C	MAIL THEFT (All Others)	1800 E 8TH AVE	4/26/2018	P5
C	THEFT OF MOTOR VEHICLE	500 E 9TH AVE	4/23/2018	P6
C	THEFT OF MOTOR VEHICLE	E 5TH AVE / S FLORIDA ST	4/27/2018	P6
C	THEFT-1D (From Building)	1200 E TRENT AVE	4/23/2018	P5
C	THEFT-1D (From Motor Vehicle)	E 8TH AVE / S GREENE ST	4/25/2018	P5
C	THEFT-2D (All Other Thefts)	0 S FISKE ST	4/25/2018	P5
C	THEFT-2D (All Other Thefts)	900 E SPRAGUE AVE	4/26/2018	P5
C	THEFT-2D (All Other Thefts)	900 E SPRAGUE AVE	4/26/2018	P5
C	THEFT-2D (All Other Thefts)	3700 E PACIFIC AVE	4/27/2018	P5
C	THEFT-2D (From Building)	4000 E PACIFIC AVE	4/27/2018	P6
C	THEFT-3D (All Other Thefts)	2700 E PACIFIC AVE	4/22/2018	P5
C	THEFT-3D (All Other Thefts)	600 S GREENE ST	4/24/2018	P5
C	THEFT-3D (All Other Thefts)	4200 E SPRAGUE AVE	4/25/2018	P5
C	THEFT-3D (All Other Thefts)	100 S DIVISION ST	4/28/2018	P5
C	THEFT-3D (From Building)	0 E PACIFIC AVE	4/25/2018	P5
C	THEFT-3D (From Building)	3800 E 4TH AVE	4/26/2018	P5
C	THEFT-3D (From Building)	600 S RICHARD ALLEN CT	4/28/2018	P5
C	THEFT-3D (From Motor Vehicle)	100 S DIVISION ST	4/23/2018	P5
C	THEFT-3D (From Motor Vehicle)	4000 E 9TH AVE	4/26/2018	P5
C	THEFT-3D (Motor Vehicle Parts or Accessories)	4000 E 12TH AVE	4/22/2018	P5
C	THEFT-3D (Shoplifting)	800 S PERRY ST	4/22/2018	P5
C	THEFT-CITY (From Motor Vehicle)	500 E 9TH AVE	4/23/2018	P6
<u>SPC5GP</u>				
C	ASSAULT-2D	1700 E MALLON AVE	4/26/2018	P5
A	BURGLARY 2D COMMERCIAL	3000 E BOONE AVE	4/27/2018	P5
C	BURGLARY-RESIDENTIAL	1800 E DESMET AVE	4/22/2018	P6
C	BURGLARY-RESIDENTIAL	1900 E SINTO AVE	4/23/2018	P6
C	BURGLARY-RESIDENTIAL	2900 E INDIANA AVE	4/24/2018	P5
C	RAPE-2ND (RAPE)		4/24/2018	P6
C	THEFT OF MOTOR VEHICLE	2900 E SOUTH RIVERTON AVE	4/23/2018	P5

For protection of victim privacy, the entire address on sexual assault crimes has been redacted.

A/C	Offense Statute	Address	Reported Date	Dist
C	THEFT OF MOTOR VEHICLE	2900 E INDIANA AVE	4/24/2018	P5
C	THEFT OF MOTOR VEHICLE	1900 E MALLON AVE	4/27/2018	P6
C	THEFT OF MOTOR VEHICLE	2900 E INDIANA AVE	4/27/2018	P4
C	THEFT-3D (From Building)	3000 E MISSION AVE	4/24/2018	P5
C	THEFT-3D (From Motor Vehicle)	1700 E MISSION AVE	4/23/2018	P6
C	THEFT-3D (From Motor Vehicle)	E SHARP AVE / N HELENA ST	4/23/2018	P6
C	THEFT-3D (From Motor Vehicle)	1900 E SOUTH RIVERTON AVE	4/26/2018	P6
C	THEFT-3D (Motor Vehicle Parts or Accessories)	1500 E SHARP AVE	4/26/2018	P5

POLICE SUMMARY - Ending: Saturday, April 28, 2018



SE - Southeast District (P6)

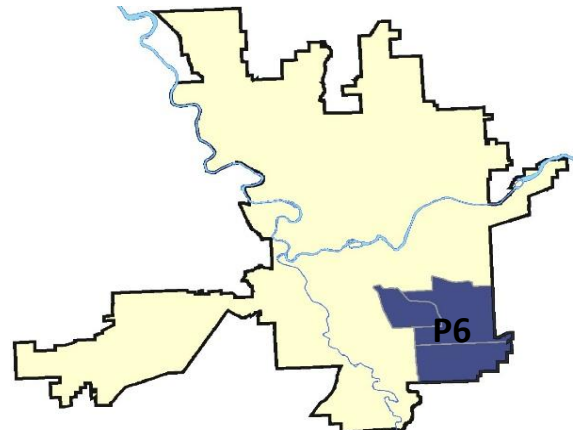
Preliminary IBR Counts

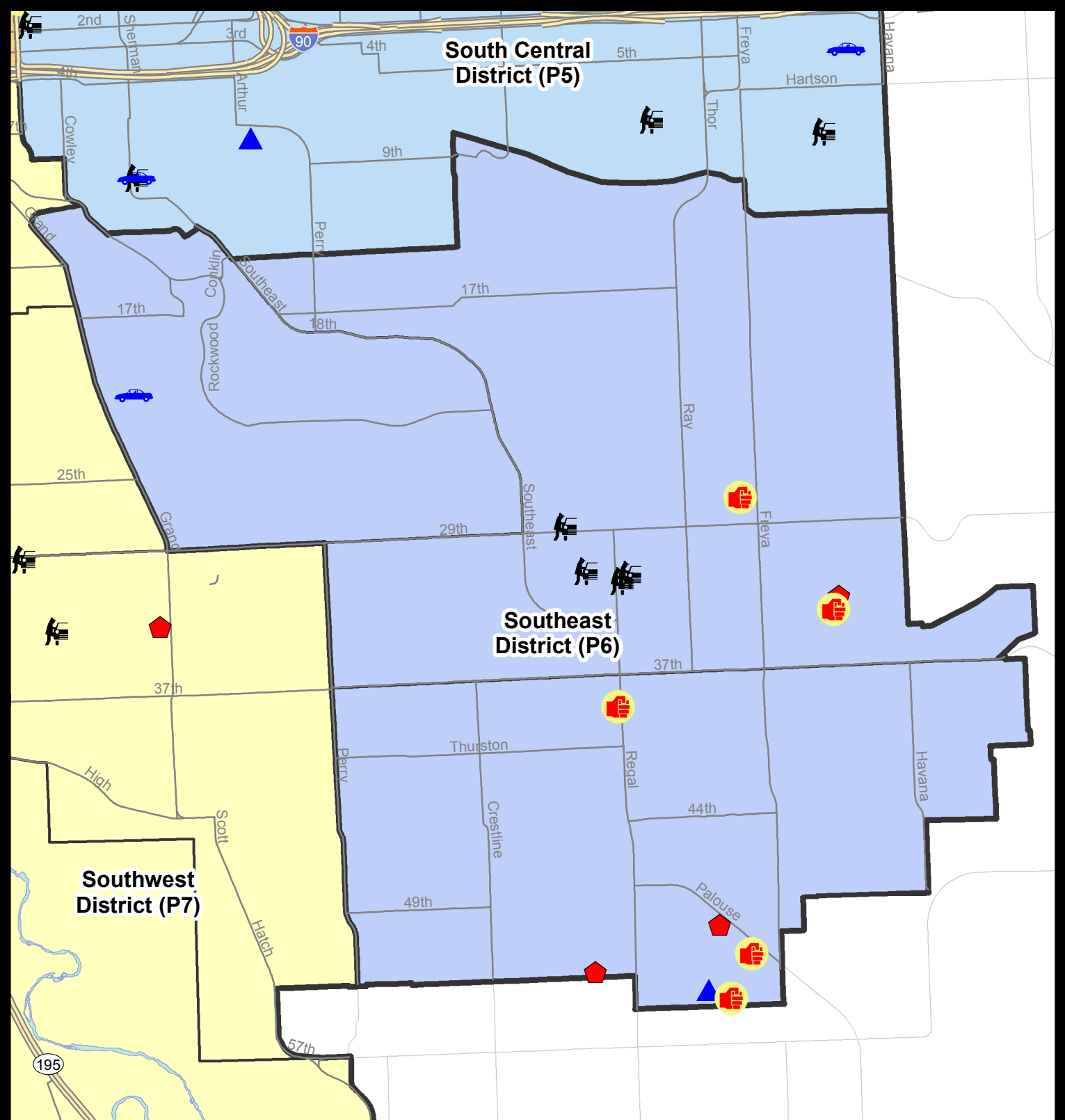
NIBRS Categories (Part 1 Selected)		7 Day Comparison			28 Day Comparison			YTD Comparison		
		Current	Prior	Percent	Current	Prior	Percent	Current	Prior	Percent
Violent	Criminal Homicide	0	0		0	0		0	0	
	Rape	0	1	-100.00%	2	1	100.00%	7	7	0.00%
	Robbery - Commercial	0	0		0	1	-100.00%	1	1	0.00%
	Robbery - Person	0	0		1	1	0.00%	3	5	-40.00%
	Aggravated Assault - Non DV	1	1	0.00%	4	3	33.33%	12	12	0.00%
	Aggravated Assault - DV	4	0		5	1	400.00%	9	5	80.00%
Violent Total:		5	2	150.00%	12	7	71.43%	32	30	6.67%
Property	Burglary - Residential	3	1	200.00%	6	11	-45.45%	35	29	20.69%
	Burglary Garage	1	1	0.00%	3	1	200.00%	10	34	-70.59%
	Burglary Commercial	0	1	-100.00%	3	1	200.00%	5	3	66.67%
	Larceny	12	15	-20.00%	49	52	-5.77%	220	284	-22.54%
	Vehicle Theft	1	2	-50.00%	9	6	50.00%	33	41	-19.51%
	Arson	0	0		0	0		1	0	
Property Total:		17	20	-15.00%	70	71	-1.41%	304	391	-22.25%
Preliminary Part 1 Crime Totals:		22	22	0.00%	82	78	5.13%	336	421	-20.19%
Current 7 Day Period:		4/22/2018 - 4/28/2018			Prior 7 Day Period:		4/15/2018 - 4/21/2018			
Current 28 Day Period:		4/1/2018 - 4/28/2018			Prior 28 Day Period:		3/4/2018 - 3/31/2018			
Current YTD Day Period:		1/1/2018 - 4/28/2018			Prior YTD Period:		1/1/2017 - 4/28/2017			

Prepared by SPD Crime Analysis Office - Monday, April 30, 2018

NOTE: SPD moved from UCR to the NIBRS reporting standard on 10/4/16 following the transition to a new RMS System. [Numbers on CompStat reports prior to this date should not be used as a comparison to those on this report.](#) Additional info on these reporting standards can be found on the FBI website: <https://ucr.fbi.gov/nibrs-overview>

This chart represents Preliminary counts of selected crime categories from Police Case Reports. Full statistical analysis to determine the confidence level of this data has not been performed. The % change columns on the preliminary counts differ from the percentage change on the NIBRS crime report, sometimes significantly. The CompStat report is designed for operational use and includes only selected NIBRS categories and coding less complex than full NIBRS rules. Official statistics for these and other NIBRS categories can be found on WASPC & FBI websites once available.





City of Spokane
Southeast District (P6)
Selected Crime Codes
2018-04-22 to 2018-04-28
 Prepared By:
Crime Analysis Unit
Spokane Police Department

Legend

NIBRS Events

Criminal Homicide	Robbery Person	Burglary Commercial
Rape	Aggravated Assault	Vehicle Prowling
Robbery Commercial	Burglary Residential	Vehicle Theft
Burglary Garage	Arson	

*Cases Represent LERMS Crime Codes
 Points may indicate multiple events
 Note: Veh Prowl is only Larceny displayed*

For Additional Information on Incidents pertaining to an Area, Trend, or Pattern Contact Information Analysis

0 0.15 0.3 0.6 Miles

THIS IS NOT A LEGAL DOCUMENT:
 The information shown on this map is compiled from various sources and is subject to constant revision. Information shown on this map should not be used to determine the location of facilities in relationship to property lines, section lines, streets, etc.

Sunday - Saturday

SE - Southeast District (P6)

4/22/2018 TO 4/28/2018



<u>A/C</u>	<u>Offense Statute</u>	<u>Address</u>	<u>Reported Date</u>	<u>Dist</u>
<u>SPC6LH</u>				
C	ASSAULT-2D	3500 E 28TH AVE	4/27/2018	P6
C	BURGLARY-RESIDENTIAL	4000 E 33RD AVE	4/26/2018	P6
C	MAIL THEFT (All Others)	2900 E 35TH AVE	4/27/2018	P6
C	THEFT-3D (From Building)	1900 E 34TH AVE	4/24/2018	P6
C	THEFT-3D (From Building)	2300 S SOUTHEAST BLVD	4/26/2018	P6
C	THEFT-3D (From Motor Vehicle)	2900 E 32ND AVE	4/22/2018	P6
C	THEFT-3D (From Motor Vehicle)	2900 E 32ND AVE	4/22/2018	P6
C	THEFT-3D (From Motor Vehicle)	2700 E 31ST AVE	4/22/2018	P6
C	THEFT-3D (From Motor Vehicle)	2600 E 29TH AVE	4/24/2018	P5
C	VEHICULAR ASSAULT	S MYRTLE ST / E 34TH AVE	4/22/2018	P6
<u>SPC6RW</u>				
C	THEFT OF MOTOR VEHICLE	400 E 21ST AVE	4/25/2018	P6
<u>SPC6SG</u>				
C	ASSAULT-2D	3300 E 55TH AVE	4/22/2018	P6
C	ASSAULT-2D	2800 E 39TH AVE	4/22/2018	P6
C	ASSAULT-2D	5200 S FERRALL ST	4/23/2018	P6
C	BURGLARY 2D GARAGE	3300 E 55TH AVE	4/28/2018	P6
C	BURGLARY-RESIDENTIAL	5000 S PALOUSE HWY	4/24/2018	P6
C	BURGLARY-RESIDENTIAL	2500 E 53RD AVE	4/27/2018	P6
C	THEFT-3D (Shoplifting)	4900 S REGAL ST	4/25/2018	P6
C	THEFT-3D (Shoplifting)	4900 S REGAL ST	4/26/2018	P6
C	THEFT-CITY (All Other Thefts)	5100 S REGAL ST	4/26/2018	P6
C	THEFT-CITY (Shoplifting)	4900 S REGAL ST	4/23/2018	P6
C	THEFT-CITY (Shoplifting)	4900 S REGAL ST	4/25/2018	P6

POLICE SUMMARY - Ending: Saturday, April 28, 2018



SW - Southwest District (P7)

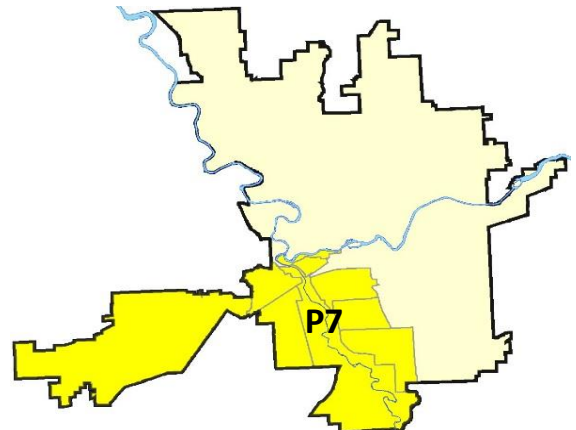
Preliminary IBR Counts

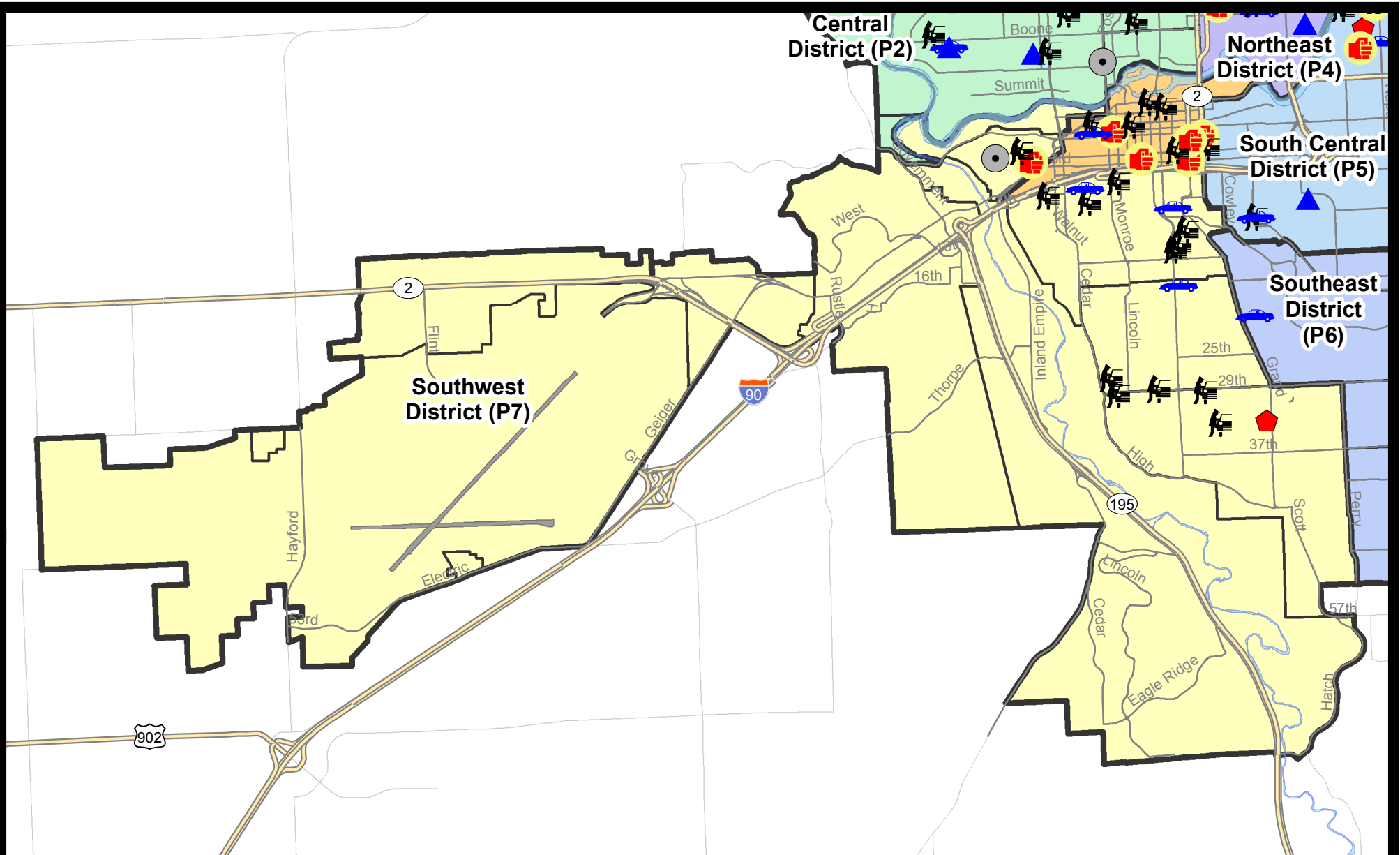
NIBRS Categories (Part 1 Selected)		7 Day Comparison			28 Day Comparison			YTD Comparison		
		Current	Prior	Percent	Current	Prior	Percent	Current	Prior	Percent
Violent	Criminal Homicide	0	0		0	0		0	0	
	Rape	0	0		1	1	0.00%	6	4	50.00%
	Robbery - Commercial	0	0		0	0		1	1	0.00%
	Robbery - Person	0	0		3	1	200.00%	8	4	100.00%
	Aggravated Assault - Non DV	1	1	0.00%	3	5	-40.00%	16	11	45.45%
	Aggravated Assault - DV	0	1	-100.00%	2	3	-33.33%	16	12	33.33%
Violent Total:		1	2	-50.00%	9	10	-10.00%	47	32	46.88%
Property	Burglary - Residential	1	3	-66.67%	9	16	-43.75%	46	35	31.43%
	Burglary Garage	0	0		5	6	-16.67%	21	19	10.53%
	Burglary Commercial	1	0		2	2	0.00%	8	9	-11.11%
	Larceny	28	20	40.00%	86	78	10.26%	309	343	-9.91%
	Vehicle Theft	3	4	-25.00%	15	10	50.00%	62	58	6.90%
	Arson	0	0		0	0		0	2	-100.00%
Property Total:		33	27	22.22%	117	112	4.46%	446	466	-4.29%
Preliminary Part 1 Crime Totals:		34	29	17.24%	126	122	3.28%	493	498	-1.00%
Current 7 Day Period:		4/22/2018 - 4/28/2018			Prior 7 Day Period:		4/15/2018 - 4/21/2018			
Current 28 Day Period:		4/1/2018 - 4/28/2018			Prior 28 Day Period:		3/4/2018 - 3/31/2018			
Current YTD Day Period:		1/1/2018 - 4/28/2018			Prior YTD Period:		1/1/2017 - 4/28/2017			

Prepared by SPD Crime Analysis Office - Monday, April 30, 2018

NOTE: SPD moved from UCR to the NIBRS reporting standard on 10/4/16 following the transition to a new RMS System. [Numbers on CompStat reports prior to this date should not be used as a comparison to those on this report.](#) Additional info on these reporting standards can be found on the FBI website: <https://ucr.fbi.gov/nibrs-overview>

This chart represents Preliminary counts of selected crime categories from Police Case Reports. Full statistical analysis to determine the confidence level of this data has not been performed. The % change columns on the preliminary counts differ from the percentage change on the NIBRS crime report, sometimes significantly. The CompStat report is designed for operational use and includes only selected NIBRS categories and coding less complex than full NIBRS rules. Official statistics for these and other NIBRS categories can be found on WASPC & FBI websites once available.





City of Spokane
Southwest District (P7)
Selected
Crime Types
2018-04-22 to 2018-04-28
 Prepared By:
 Crime Analysis Unit
 Spokane Police Department

Legend

NIBRS Events

- | | | | |
|-------------------|--------------------|----------------------|---------------------|
| Criminal Homicide | Robbery Commercial | Aggravated Assault | Burglary Commercial |
| Rape | Robbery Person | Burglary Residential | Vehicle Prowling |
| | Burglary Garage | Vehicle Theft | Arson |

Cases Represent LERMS Crime Codes
 Points may indicate multiple events
 Note: Veh Prowl is only Larceny category displayed



For Additional Information on Incidents
 pertaining to an Area, Trend, or Pattern
 Contact Information Analysis

0 0.2 0.4 0.6 0.8 1 1.2 1.4 1.6 Miles



THIS IS NOT A LEGAL DOCUMENT:
 The information shown on this map is compiled
 from various sources and is subject to constant
 revision. Information shown on this map should
 not be used to determine the location of facilities
 in relationship to property lines, section lines,
 streets, etc.



Sunday - Saturday

SE - Southwest District (P7)

4/22/2018 TO 4/28/2018



<u>A/C</u>	<u>Offense Statute</u>	<u>Address</u>	<u>Reported Date</u>	<u>Dist</u>
<u>SPD7BA</u>				
C	BURGLARY 2D COMMERCIAL	2200 W 2ND AVE	4/25/2018	P8
C	HARASSMENT (Weapon Involved)	1800 W 3RD AVE	4/28/2018	P8
C	THEFT-2D (All Other Thefts)	W SUNSET BLVD / W 4TH AVE	4/26/2018	P7
C	THEFT-2D (From Building)	200 S POPLAR ST	4/23/2018	P7
A	THEFT-2D (From Motor Vehicle)	1900 W PACIFIC AVE	4/26/2018	P7
A	THEFT-2D (From Motor Vehicle)	1900 W PACIFIC AVE	4/26/2018	P7
<u>SPD7CH</u>				
A	THEFT OF MOTOR VEHICLE	1200 W 5TH AVE	4/25/2018	P7
C	THEFT OF MOTOR VEHICLE	S BERNARD ST / W 8TH AVE	4/26/2018	P8
C	THEFT-2D (All Other Thefts)	1300 W 5TH AVE	4/26/2018	P7
C	THEFT-2D (From Motor Vehicle)	1600 W 6TH AVE	4/27/2018	P7
C	THEFT-3D (All Other Thefts)	100 W 14TH AVE	4/23/2018	P7
C	THEFT-3D (All Other Thefts)	1700 W 8TH AVE	4/26/2018	P7
C	THEFT-3D (From Motor Vehicle)	300 W 13TH AVE	4/23/2018	P7
C	THEFT-3D (From Motor Vehicle)	1200 S BERNARD ST	4/23/2018	P7
C	THEFT-3D (From Motor Vehicle)	200 W CLIFF AVE	4/24/2018	P7
C	THEFT-3D (From Motor Vehicle)	1200 W 7TH AVE	4/24/2018	P7
C	THEFT-3D (From Motor Vehicle)	900 W 5TH AVE	4/24/2018	P7
C	THEFT-3D (Motor Vehicle Parts or Accessories)	1200 S BERNARD ST	4/23/2018	P7
C	THEFT-3D (Motor Vehicle Parts or Accessories)	200 W CLIFF AVE	4/24/2018	P7
<u>SPD7CS</u>				
C	BURGLARY-RESIDENTIAL	500 E 33RD AVE	4/22/2018	P5
C	MAIL THEFT (All Others)	3900 S GRAND BLVD	4/26/2018	P7
C	THEFT-2D (From Building)	300 E 30TH AVE	4/25/2018	P7
C	THEFT-2D (From Building)	300 E 30TH AVE	4/25/2018	P7
C	THEFT-2D (From Motor Vehicle)	1000 W 29TH AVE	4/24/2018	P7
C	THEFT-3D (From Motor Vehicle)	0 E 33RD AVE	4/22/2018	P7
C	THEFT-3D (From Motor Vehicle)	0 W 29TH AVE	4/24/2018	P7
<u>SPD7LC</u>				
C	THEFT-2D (All Other Thefts)	2300 W SUNSET BLVD	4/26/2018	P7
<u>SPD7MC</u>				
C	BURGLARY 2D FENCED AREA	700 W 17TH AVE	4/25/2018	P7
C	THEFT OF MOTOR VEHICLE	300 W 17TH AVE	4/23/2018	P7
C	THEFT-3D (From Motor Vehicle)	500 W 29TH AVE	4/24/2018	P7
A	THEFT-3D (From Motor Vehicle)	1000 W 27TH AVE	4/24/2018	P7
C	THEFT-3D (Shoplifting)	2800 S GRAND BLVD	4/27/2018	P7

A/C	Offense Statute	Address	Reported Date	Dist
<u>SPD7WH</u>				
C	THEFT-3D (From Building)	1300 S WESTCLIFF PL	4/26/2018	P7
<u>SPD7WP</u>				
A	MAIL THEFT (All Others)	6400 W SUNSET FRONTAGE RD	4/24/2018	P7

SPOKANE POLICE DEPARTMENT

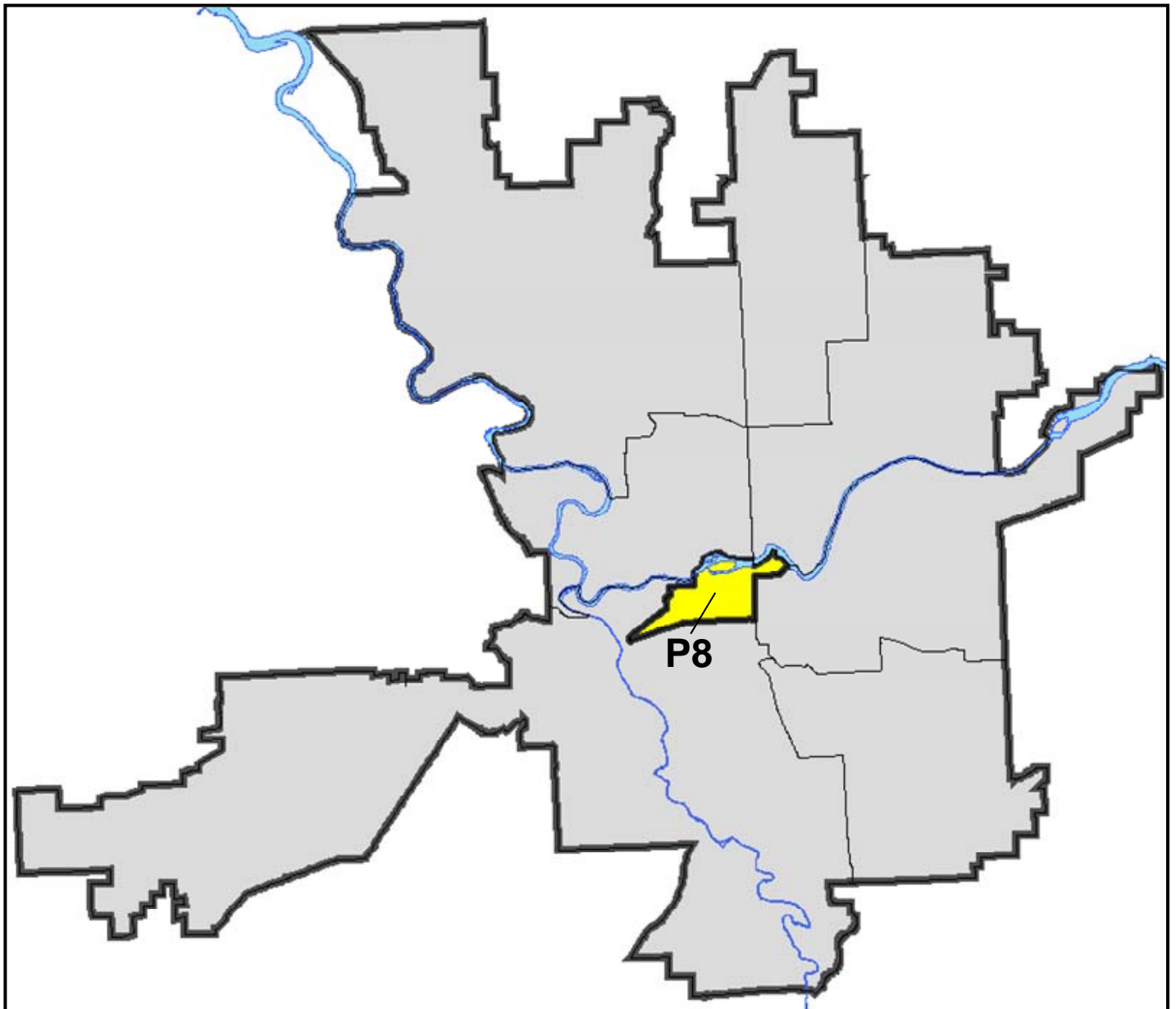
DOWNTOWN

Police Service Area



PSA Commander

Captain David Singley



POLICE SUMMARY - Ending: Saturday, April 28, 2018

DOWNTOWN PRECINCT (P8)



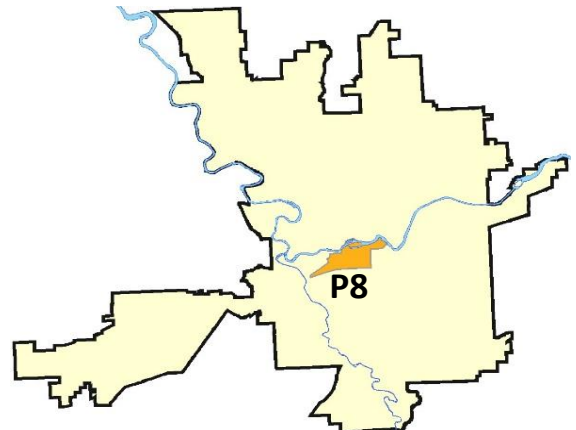
Preliminary IBR Counts

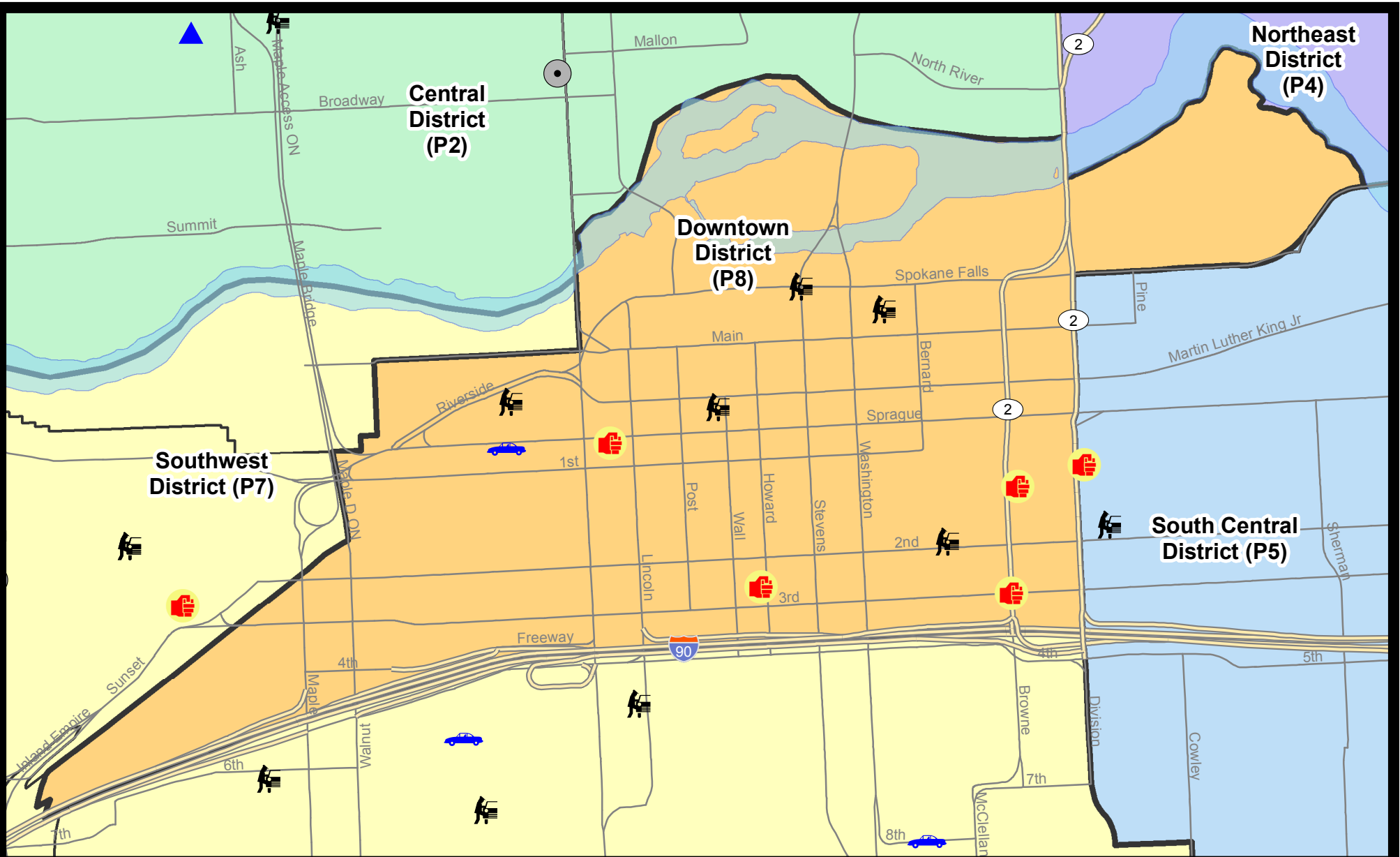
NIBRS Categories (Part 1 Selected)		7 Day Comparison			28 Day Comparison			YTD Comparison		
		Current	Prior	Percent	Current	Prior	Percent	Current	Prior	Percent
Violent	Criminal Homicide	0	0		0	0		0	0	
	Rape	0	1	-100.00%	2	4	-50.00%	8	5	60.00%
	Robbery - Commercial	0	0		0	3	-100.00%	4	0	
	Robbery - Person	0	0		0	5	-100.00%	11	9	22.22%
	Aggravated Assault - Non DV	5	4	25.00%	14	13	7.69%	45	23	95.65%
	Aggravated Assault - DV	0	1	-100.00%	3	2	50.00%	7	6	16.67%
Violent Total:		5	6	-16.67%	19	27	-29.63%	75	43	74.42%
Property	Burglary - Residential	0	2	-100.00%	2	1	100.00%	7	10	-30.00%
	Burglary Garage	0	0		0	0		0	0	
	Burglary Commercial	0	0		1	2	-50.00%	9	12	-25.00%
	Larceny	23	19	21.05%	81	102	-20.59%	362	309	17.15%
	Vehicle Theft	1	3	-66.67%	8	10	-20.00%	26	16	62.50%
	Arson	0	0		0	0		0	0	
Property Total:		24	24	0.00%	92	115	-20.00%	404	347	16.43%
Preliminary Part 1 Crime Totals:		29	30	-3.33%	111	142	-21.83%	479	390	22.82%
Current 7 Day Period:		4/22/2018 - 4/28/2018			Prior 7 Day Period:		4/15/2018 - 4/21/2018			
Current 28 Day Period:		4/1/2018 - 4/28/2018			Prior 28 Day Period:		3/4/2018 - 3/31/2018			
Current YTD Day Period:		1/1/2018 - 4/28/2018			Prior YTD Period:		1/1/2017 - 4/28/2017			

Prepared by SPD Crime Analysis Office - Monday, April 30, 2018

NOTE: SPD moved from UCR to the NIBRS reporting standard on 10/4/16 following the transition to a new RMS System. [Numbers on CompStat reports prior to this date should not be used as a comparison to those on this report.](#) Additional info on these reporting standards can be found on the FBI website: <https://ucr.fbi.gov/nibrs-overview>

This chart represents Preliminary counts of selected crime categories from Police Case Reports. Full statistical analysis to determine the confidence level of this data has not been performed. The % change columns on the preliminary counts differ from the percentage change on the NIBRS crime report, sometimes significantly. The CompStat report is designed for operational use and includes only selected NIBRS categories and coding less complex than full NIBRS rules. Official statistics for these and other NIBRS categories can be found on WASPC & FBI websites once available.
















City of Spokane
Downtown District (P8)
Selected
Crime Types
2018-04-22 to 2018-04-28
 Prepared By:
 Crime Analysis Unit
 Spokane Police Department

Legend

NIBRS Events

- | | | | |
|-------------------------------------------------------------------------------------------------------|--------------------------------------------------------------------------------------------------------|----------------------------------------------------------------------------------------------------------|-----------------------------------------------------------------------------------------------------------|
|  Criminal Homicide |  Robbery Commercial |  Aggravated Assault |  Burglary Commercial |
|  Rape |  Robbery Person |  Burglary Residential |  Vehicle Prowling |
| | |  Burglary Garage |  Vehicle Theft |
| | | |  Arson |

Cases Represent LERMS Crime Codes
 Points may indicate multiple events
 Note: Veh Prowl is only Larceny category displayed



For Additional Information on Incidents
 pertaining to an Area, Trend, or Pattern
 Contact Information Analysis

0 0.2 Miles



THIS IS NOT A LEGAL DOCUMENT:
 The information shown on this map is compiled
 from various sources and is subject to constant
 revision. Information shown on this map should
 not be used to determine the location of facilities
 in relationship to property lines, section lines,
 streets, etc.



Sunday - Saturday

SW - Downtown District (P8)

4/22/2018 TO 4/28/2018



<u>A/C</u>	<u>Offense Statute</u>	<u>Address</u>	<u>Reported Date</u>	<u>Dist</u>
C	ASSAULT-1D	UNKNOWN	4/26/2018	P8
<u>SPD8RS</u>				
C	ASSAULT-2D	S BROWNE ST / W 3RD AVE	4/25/2018	P8
C	ASSAULT-2D	900 W SPRAGUE AVE	4/26/2018	P8
C	ASSAULT-3D (d)or(f) (Weapon/Instrument/Bodily Harm)	200 S HOWARD ST	4/24/2018	P8
C	ASSAULT-3D (d)or(f) (Weapon/Instrument/Bodily Harm)	0 W PACIFIC AVE	4/24/2018	P8
C	THEFT OF MOTOR VEHICLE	1100 W SPRAGUE AVE	4/28/2018	P8
C	THEFT-2D (All Other Thefts)	200 W SPRAGUE AVE	4/27/2018	P8
C	THEFT-2D (From Building)	400 W SPRAGUE AVE	4/22/2018	P8
C	THEFT-2D (From Building)	200 W 1ST AVE	4/25/2018	P8
C	THEFT-2D (From Building)	100 S POST ST	4/26/2018	P8
C	THEFT-2D (From Motor Vehicle)	200 W 2ND AVE	4/24/2018	P8
C	THEFT-2D (From Motor Vehicle)	N STEVENS ST / W SPOKANE FALLS BLVD	4/26/2018	P8
C	THEFT-2D (Shoplifting)	700 W MAIN AVE	4/24/2018	P8
C	THEFT-3D (All Other Thefts)	200 W 3RD AVE	4/27/2018	P8
C	THEFT-3D (All Other Thefts)	700 W RIVERSIDE AVE	4/27/2018	P8
C	THEFT-3D (All Other Thefts)	0 W PACIFIC AVE	4/28/2018	P8
C	THEFT-3D (From Building)	800 W 1ST AVE	4/22/2018	P8
C	THEFT-3D (From Building)	0 N POST ST	4/23/2018	P8
C	THEFT-3D (From Building)	0 W PACIFIC AVE	4/24/2018	P8
C	THEFT-3D (From Building)	0 W PACIFIC AVE	4/25/2018	P7
C	THEFT-3D (From Building)	0 W PACIFIC AVE	4/25/2018	P8
C	THEFT-3D (From Building)	0 W PACIFIC AVE	4/26/2018	P8
C	THEFT-3D (From Motor Vehicle)	1100 W RIVERSIDE AVE	4/22/2018	P7
C	THEFT-3D (From Motor Vehicle)	700 W RIVERSIDE AVE	4/26/2018	P8
C	THEFT-3D (From Motor Vehicle)	300 W SPOKANE FALLS BLVD	4/28/2018	P8
C	THEFT-3D (Shoplifting)	0 N POST ST	4/24/2018	P8
C	THEFT-3D (Shoplifting)	700 W MAIN AVE	4/25/2018	P8
C	THEFT-3D (Shoplifting)	700 W MAIN AVE	4/28/2018	P8
C	THEFT-CITY (All Other Thefts)	0 W SPRAGUE AVE	4/25/2018	P8

POLICE SUMMARY - Ending: Saturday, April 28, 2018



Other Jurisdiction or Unk District

Preliminary IBR Counts

NIBRS Categories (Part 1 Selected)		7 Day Comparison			28 Day Comparison			YTD Comparison		
		Current	Prior	Percent	Current	Prior	Percent	Current	Prior	Percent
Violent	Criminal Homicide	0	0		0	0		0	0	
	Rape	0	1	-100.00%	2	0		2	10	-80.00%
	Robbery - Commercial	0	0		0	0		0	7	-100.00%
	Robbery - Person	0	0		0	0		0	11	-100.00%
	Aggravated Assault - Non DV	0	0		0	0		0	32	-100.00%
	Aggravated Assault - DV	0	0		0	0		0	7	-100.00%
Violent Total:		0	1	-100.00%	2	0		2	67	-97.01%
Property	Burglary - Residential	0	0		0	0		0	1	-100.00%
	Burglary Garage	0	0		0	0		0	0	
	Burglary Commercial	0	0		0	0		0	1	-100.00%
	Larceny	0	1	-100.00%	2	3	-33.33%	8	25	-68.00%
	Vehicle Theft	0	0		1	1	0.00%	5	24	-79.17%
	Arson	0	0		0	0		0	0	
Property Total:		0	1	-100.00%	3	4	-25.00%	13	51	-74.51%
Preliminary Part 1 Crime Totals:		0	2	-100.00%	5	4	25.00%	15	118	-87.29%
Current 7 Day Period:		4/22/2018 - 4/28/2018			Prior 7 Day Period:		4/15/2018 - 4/21/2018			
Current 28 Day Period:		4/1/2018 - 4/28/2018			Prior 28 Day Period:		3/4/2018 - 3/31/2018			
Current YTD Day Period:		1/1/2018 - 4/28/2018			Prior YTD Period:		1/1/2017 - 4/28/2017			

Prepared by SPD Crime Analysis Office - Monday, April 30, 2018

NOTE: SPD moved from UCR to the NIBRS reporting standard on 10/4/16 following the transition to a new RMS System. [Numbers on CompStat reports prior to this date should not be used as a comparison to those on this report.](#) Additional info on these reporting standards can be found on the FBI website: <https://ucr.fbi.gov/nibrs-overview>

This chart represents Preliminary counts of selected crime categories from Police Case Reports. Full statistical analysis to determine the confidence level of this data has not been performed. The % change columns on the preliminary counts differ from the percentage change on the NIBRS crime report, sometimes significantly. The CompStat report is designed for operational use and includes only selected NIBRS categories and coding less complex than full NIBRS rules. Official statistics for these and other NIBRS categories can be found on WASPC & FBI websites once available.

Sunday - Saturday

4/22/2018 TO 4/28/2018

Other Jurisdiction/Unk District



A/C **Offense Statute**

Address

Reported Date

Dist

#Type!

#Typ