

# SPOKANE POLICE DEPARTMENT

## PRELIMINARY CITYWIDE **IBR** CRIME REPORT



### Preliminary IBR Counts

CHIEF OF POLICE

Craig Meidl

Period Ending: Saturday, April 21, 2018

NIBRS Categories (Part 1 Selected)		7 Day Comparison			28 Day Comparison			YTD Comparison		
		Current	Prior	Percent	Current	Prior	Percent	Current	Prior	Percent
Violent	Criminal Homicide	0	0		1	1	0.00%	2	2	0.00%
	Rape	9	2	350.00%	29	18	61.11%	79	65	21.54%
	Robbery - Commercial	1	1	0.00%	7	6	16.67%	25	33	-24.24%
	Robbery - Person	1	4	-75.00%	16	9	77.78%	61	71	-14.08%
	Aggravated Assault - Non DV	13	10	30.00%	51	52	-1.92%	192	165	16.36%
	Aggravated Assault - DV	6	5	20.00%	33	24	37.50%	119	105	13.33%
Violent Total:		30	22	36.36%	137	110	24.55%	478	441	8.39%
Property	Burglary - Residential	21	17	23.53%	78	74	5.41%	309	334	-7.49%
	Burglary Garage	11	17	-35.29%	44	27	62.96%	142	163	-12.88%
	Burglary Commercial	12	6	100.00%	30	22	36.36%	106	143	-25.87%
	Larceny	222	230	-3.48%	859	854	0.59%	3520	3484	1.03%
	Vehicle Theft	24	28	-14.29%	111	104	6.73%	518	579	-10.54%
	Arson	1	0		4	2	100.00%	12	3	300.00%
Property Total:		291	298	-2.35%	1126	1083	3.97%	4607	4706	-2.10%
Preliminary Part 1 Crime Totals:		321	320	0.31%	1263	1193	5.87%	5085	5147	-1.20%
Current 7 Day Period:		4/15/2018 - 4/21/2018			Prior 7 Day Period:		4/8/2018 - 4/14/2018			
Current 28 Day Period:		3/25/2018 - 4/21/2018			Prior 28 Day Period:		2/25/2018 - 3/24/2018			
Current YTD Day Period:		1/1/2018 - 4/21/2018			Prior YTD Period:		1/1/2017 - 4/21/2017			

Prepared by SPD Crime Analysis Office - Tuesday, April 24, 2018

**NOTE:** SPD moved from UCR to the NIBRS reporting standard on 10/4/16 following the transition to a new RMS System. [Numbers on CompStat reports prior to this date should not be used as a comparison to those on this report.](#) Additional info on these reporting standards can be found on the FBI website: <https://ucr.fbi.gov/nibrs-overview>

This chart represents Preliminary counts of selected crime categories from Police Case Reports. Full statistical analysis to determine the confidence level of this data has not been performed. The % change columns on the preliminary counts differ from the percentage change on the NIBRS crime report, sometimes significantly. The CompStat report is designed for operational use and includes only selected NIBRS categories and coding less complex than full NIBRS rules. Official statistics for these and other NIBRS categories can be found on WASPC & FBI websites once available.



# SPOKANE POLICE DEPARTMENT



## NORTH Police Service Area

### PSA Commander

Captain Dan Torok

Northwest District (P1)

Central District (P2)

Neva-Wood District (P3)

Northeast District (P4)



POLICE SUMMARY - Ending: Saturday, April 21, 2018

## ***NORTH PRECINCT (P1, P2, P3, and P4)***



### Preliminary IBR Counts

NIBRS Categories (Part 1 Selected)		7 Day Comparison			28 Day Comparison			YTD Comparison		
		Current	Prior	Percent	Current	Prior	Percent	Current	Prior	Percent
Violent	Criminal Homicide	0	0		0	1	-100.00%	1	2	-50.00%
	Rape	6	0		17	12	41.67%	47	32	46.88%
	Robbery - Commercial	1	1	0.00%	4	4	0.00%	17	23	-26.09%
	Robbery - Person	1	3	-66.67%	8	5	60.00%	36	28	28.57%
	Aggravated Assault - Non DV	6	4	50.00%	28	27	3.70%	107	81	32.10%
	Aggravated Assault - DV	3	3	0.00%	22	12	83.33%	76	63	20.63%
Violent Total:		17	11	54.55%	79	61	29.51%	284	229	24.02%
Property	Burglary - Residential	13	9	44.44%	43	42	2.38%	182	218	-16.51%
	Burglary Garage	10	11	-9.09%	30	19	57.89%	98	111	-11.71%
	Burglary Commercial	10	3	233.33%	21	14	50.00%	65	93	-30.11%
	Larceny	150	142	5.63%	555	559	-0.72%	2347	2181	7.61%
	Vehicle Theft	12	16	-25.00%	57	71	-19.72%	335	338	-0.89%
	Arson	1	0		3	2	50.00%	9	1	800.00%
Property Total:		196	181	8.29%	709	707	0.28%	3036	2942	3.20%
Preliminary Part 1 Crime Totals:		213	192	10.94%	788	768	2.60%	3320	3171	4.70%
Current 7 Day Period:		4/15/2018 - 4/21/2018			Prior 7 Day Period:		4/8/2018 - 4/14/2018			
Current 28 Day Period:		3/25/2018 - 4/21/2018			Prior 28 Day Period:		2/25/2018 - 3/24/2018			
Current YTD Day Period:		1/1/2018 - 4/21/2018			Prior YTD Period:		1/1/2017 - 4/21/2017			

Prepared by SPD Crime Analysis Office - Tuesday, April 24, 2018

**NOTE:** SPD moved from UCR to the NIBRS reporting standard on 10/4/16 following the transition to a new RMS System. [Numbers on CompStat reports prior to this date should not be used as a comparison to those on this report.](#) Additional info on these reporting standards can be found on the FBI website: <https://ucr.fbi.gov/nibrs-overview>

This chart represents Preliminary counts of selected crime categories from Police Case Reports. Full statistical analysis to determine the confidence level of this data has not been performed. The % change columns on the preliminary counts differ from the percentage change on the NIBRS crime report, sometimes significantly. The CompStat report is designed for operational use and includes only selected NIBRS categories and coding less complex than full NIBRS rules. Official statistics for these and other NIBRS categories can be found on WASPC & FBI websites once available.



POLICE SUMMARY - Ending: Saturday, April 21, 2018

## NW - Northwest District (P1)



### Preliminary IBR Counts

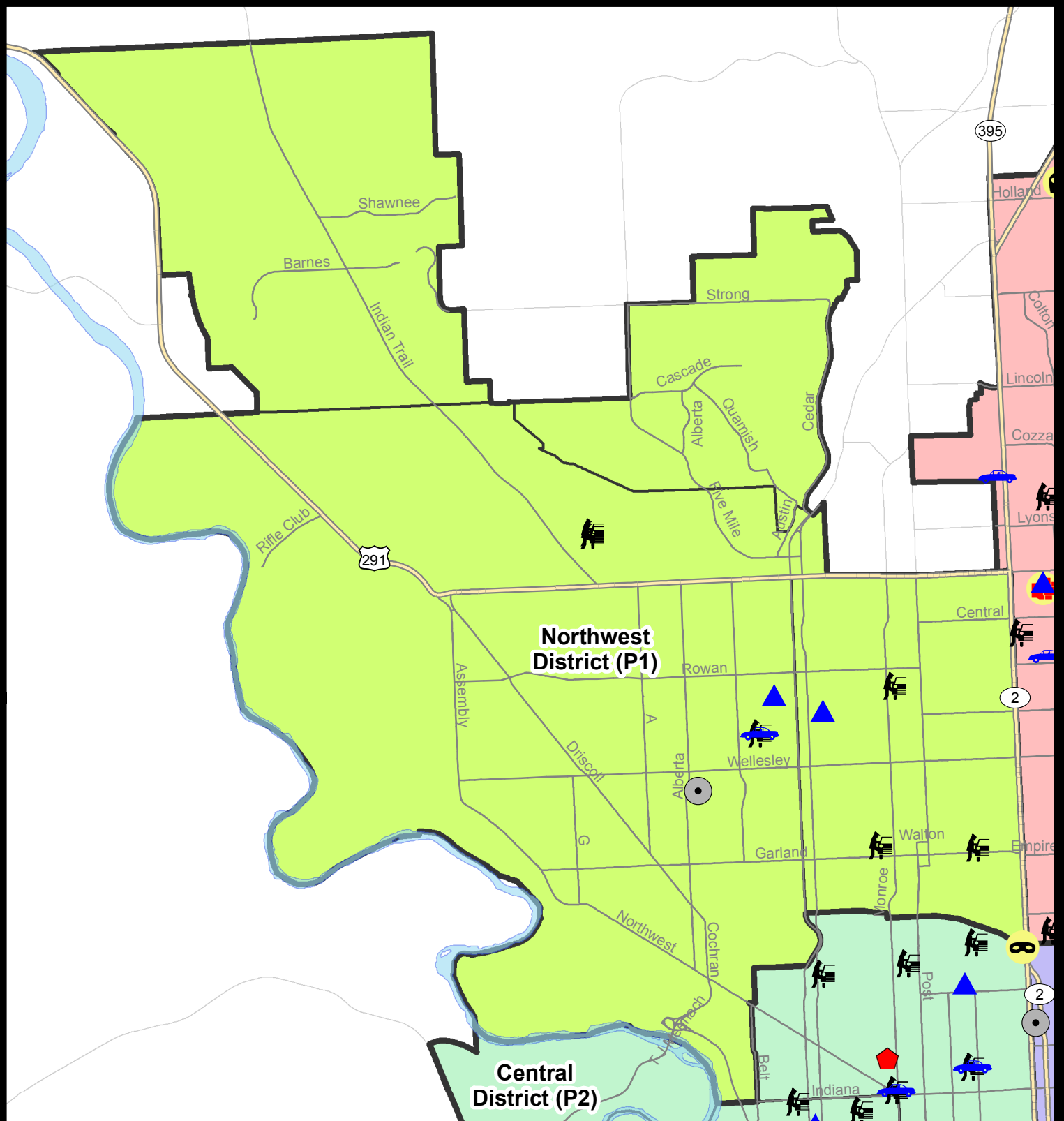
NIBRS Categories (Part 1 Selected)		7 Day Comparison			28 Day Comparison			YTD Comparison		
		Current	Prior	Percent	Current	Prior	Percent	Current	Prior	Percent
<b>Violent</b>	Criminal Homicide	0	0		0	0		0	0	
	Rape	3	0		6	4	50.00%	11	5	120.00%
	Robbery - Commercial	0	0		0	0		2	1	100.00%
	Robbery - Person	0	0		1	1	0.00%	4	9	-55.56%
	Aggravated Assault - Non DV	2	0		2	4	-50.00%	13	23	-43.48%
	Aggravated Assault - DV	1	0		3	2	50.00%	11	10	10.00%
<b>Violent Total:</b>		6	0		12	11	9.09%	41	48	-14.58%
<b>Property</b>	Burglary - Residential	5	2	150.00%	16	11	45.45%	51	47	8.51%
	Burglary Garage	4	2	100.00%	7	6	16.67%	23	31	-25.81%
	Burglary Commercial	2	1	100.00%	3	4	-25.00%	12	8	50.00%
	Larceny	38	23	65.22%	110	118	-6.78%	471	437	7.78%
	Vehicle Theft	4	1	300.00%	10	14	-28.57%	54	63	-14.29%
	Arson	0	0		0	0		0	0	
<b>Property Total:</b>		53	29	82.76%	146	153	-4.58%	611	586	4.27%
<b>Preliminary Part 1 Crime Totals:</b>		59	29	103.45%	158	164	-3.66%	652	634	2.84%
<b>Current 7 Day Period:</b>		4/15/2018 - 4/21/2018			<b>Prior 7 Day Period:</b>		4/8/2018 - 4/14/2018			
<b>Current 28 Day Period:</b>		3/25/2018 - 4/21/2018			<b>Prior 28 Day Period:</b>		2/25/2018 - 3/24/2018			
<b>Current YTD Day Period:</b>		1/1/2018 - 4/21/2018			<b>Prior YTD Period:</b>		1/1/2017 - 4/21/2017			

Prepared by SPD Crime Analysis Office - Tuesday, April 24, 2018

**NOTE:** SPD moved from UCR to the NIBRS reporting standard on 10/4/16 following the transition to a new RMS System. [Numbers on CompStat reports prior to this date should not be used as a comparison to those on this report.](#) Additional info on these reporting standards can be found on the FBI website: <https://ucr.fbi.gov/nibrs-overview>

This chart represents Preliminary counts of selected crime categories from Police Case Reports. Full statistical analysis to determine the confidence level of this data has not been performed. The % change columns on the preliminary counts differ from the percentage change on the NIBRS crime report, sometimes significantly. The CompStat report is designed for operational use and includes only selected NIBRS categories and coding less complex than full NIBRS rules. Official statistics for these and other NIBRS categories can be found on WASPC & FBI websites once available.





**City of Spokane**  
**Northwest District (P1)**  
**Selected**  
**Crime Codes**  
**2018-04-08 to 2018-04-14**  
 Prepared By:  
 Crime Analysis Unit  
 Spokane Police Department

**Legend**

**NIBRS Events**



Criminal Homicide



Rape



Robbery Commercial



Robbery Person



Aggravated Assault



Burglary Residential



Burglary Garage



Burglary Commercial



Vehicle Prowling



Vehicle Theft



Arson



Cases Represent LERMS Crime Codes  
 Points may indicate multiple events  
 Note: Veh Prowl is only Larceny displayed

For Additional Information on  
 Incidents pertaining to an  
 Area, Trend, or Pattern  
 Contact Information Analysis

0 0.25 0.5 1 Miles



THIS IS NOT A LEGAL DOCUMENT.  
 The information shown on this map is compiled  
 from various sources and is subject to constant  
 revision. Information shown on this map should  
 not be used to determine the location of facilities  
 in relationship to property lines, section lines,  
 streets, etc.

Sunday - Saturday

NW - Northwest District (P1)

4/15/2018 TO 4/21/2018



<u>A/C</u>	<u>Offense Statute</u>	<u>Address</u>	<u>Reported Date</u>	<u>Dist</u>
C	RAPE-2ND (RAPE)		4/17/2018	P1
<b><u>SPA1BS</u></b>				
C	MAIL THEFT (All Others)	4200 W ARROWHEAD RD	4/16/2018	P1
C	THEFT-3D (From Building)	3700 W INDIAN TRAIL RD	4/17/2018	P1
C	THEFT-3D (From Building)	5300 W RIFLE CLUB CT	4/18/2018	P1
A	THEFT-3D (From Motor Vehicle)	7500 N VALERIE CT	4/19/2018	P1
C	WEAPON(INTIMIDATE WITH)	4300 W OSAGE WAY	4/19/2018	P1
<b><u>SPA1IT</u></b>				
C	BURGLARY 1D GARAGE	5200 W EDGEWOOD CT	4/20/2018	P1
C	BURGLARY-RESIDENTIAL	10500 N RUSSETT DR	4/20/2018	P1
C	THEFT OF MOTOR VEHICLE	10500 N RUSSETT DR	4/20/2018	P1
C	THEFT-2D (From Motor Vehicle)	9600 N WICKIUP CT	4/17/2018	P1
C	THEFT-2D (From Motor Vehicle)	10500 N RUSSETT DR	4/20/2018	P1
C	THEFT-3D (From Motor Vehicle)	5300 W NEWELL CT	4/20/2018	P1
C	THEFT-3D (Motor Vehicle Parts or Accessories)	9600 N WICKIUP CT	4/17/2018	P1
C	THEFT-3D (Shoplifting)	9000 N INDIAN TRAIL RD	4/20/2018	P1
C	THEFT-CITY (From Building)	10500 N RUSSETT DR	4/20/2018	P1
C	THEFT-CITY (From Motor Vehicle)	5200 W EDGEWOOD CT	4/20/2018	P1
C	THEFT-CITY (From Motor Vehicle)	10500 N RUSSETT DR	4/20/2018	P1
C	VEHICLE PROWLING-2D/From Motor Vehicle	5200 W EDGEWOOD CT	4/20/2018	P1
C	VEHICLE PROWLING-2D/From Motor Vehicle	10500 N RUSSETT DR	4/20/2018	P1
<b><u>SPA1NH</u></b>				
C	ASSAULT - 4D (Weapon Involved)	4800 N ASH ST	4/18/2018	P2
C	BURGLARY 2D GARAGE	1400 W COURTLAND AVE	4/20/2018	P1
C	BURGLARY-RESIDENTIAL	5700 N ATLANTIC ST	4/19/2018	P1
C	RAPE-2ND (RAPE)		4/19/2018	P1
C	THEFT OF MOTOR VEHICLE	800 W CORA AVE	4/16/2018	P2
C	THEFT OF MOTOR VEHICLE	4000 N JEFFERSON ST	4/19/2018	P1
C	THEFT-1D (From Building)	3600 N MADISON ST	4/18/2018	P1
C	THEFT-2D (From Motor Vehicle)	5200 N MONROE ST	4/21/2018	P1
C	THEFT-3D (From Building)	700 W GLASS AVE	4/18/2018	P2
C	THEFT-3D (Shoplifting)	6100 N DIVISION ST	4/16/2018	P1
C	THEFT-3D (Shoplifting)	4700 N DIVISION ST	4/17/2018	P2
C	THEFT-3D (Shoplifting)	6000 N DIVISION ST	4/21/2018	P2
<b><u>SPA1NW</u></b>				
C	ASSAULT-2D	4500 W WELLESLEY AVE	4/15/2018	P1
A	BURGLARY 2D COMMERCIAL	2500 W NORTHWEST BLVD	4/21/2018	P1

For protection of victim privacy, the entire address on sexual assault crimes has been redacted.

<b>A/C</b>	<b>Offense Statute</b>	<b>Address</b>	<b>Reported Date</b>	<b>Dist</b>
C	BURGLARY 2D COMMERCIAL	3400 W BISMARCK AVE	4/21/2018	P1
C	BURGLARY 2D GARAGE	5300 N DRISCOLL BLVD	4/18/2018	P1
C	BURGLARY 2D GARAGE	3300 W EUCLID AVE	4/19/2018	P1
C	BURGLARY-RESIDENTIAL	3800 W WELLESLEY AVE	4/17/2018	P1
A	BURGLARY-RESIDENTIAL	3300 W PRINCETON AVE	4/17/2018	P1
C	BURGLARY-RESIDENTIAL	3800 W WELLESLEY AVE	4/19/2018	P1
C	MAIL THEFT (All Others)	3300 N WELLINGTON PL	4/16/2018	P1
C	MAIL THEFT (All Others)	4500 N GUSTAVUS ST	4/18/2018	P1
C	RAPE OF A CHILD-3D (RAPE)		4/16/2018	P1
C	THEFT OF MOTOR VEHICLE	2500 W SANSON AVE	4/19/2018	P1
A	THEFT-1D (All Other Thefts)	5800 N C ST	4/16/2018	P1
C	THEFT-2D (From Building)	4000 W ROWAN AVE	4/17/2018	P1
C	THEFT-3D (All Other Thefts)	3500 W CROWN PL	4/20/2018	P1
C	THEFT-3D (All Other Thefts)	2200 N HEMLOCK ST	4/20/2018	P1
C	THEFT-3D (All Other Thefts)	3000 W LITCHFIELD PL	4/21/2018	P1
C	THEFT-3D (From Building)	4000 W ROWAN AVE	4/17/2018	P1
C	THEFT-3D (From Building)	2400 W WELLESLEY AVE	4/21/2018	P1
C	THEFT-3D (From Motor Vehicle)	2300 W WELLESLEY AVE	4/15/2018	P1
C	THEFT-3D (From Motor Vehicle)	4900 W WELLESLEY AVE	4/17/2018	P1
C	THEFT-3D (From Motor Vehicle)	4100 N ELM ST	4/17/2018	P1
C	THEFT-3D (From Motor Vehicle)	3400 W KIERNAN AVE	4/19/2018	P1
C	THEFT-3D (Shoplifting)	2300 W WELLESLEY AVE	4/15/2018	P1
C	THEFT-3D (Shoplifting)	2200 W WELLESLEY AVE	4/16/2018	P1
C	THEFT-3D (Shoplifting)	2500 W WELLESLEY AVE	4/18/2018	P1
C	THEFT-CITY (All Other Thefts)	5200 N CANNON ST	4/19/2018	P1
C	THEFT-CITY (From Building)	3800 W WELLESLEY AVE	4/19/2018	P1



POLICE SUMMARY - Ending: Saturday, April 21, 2018

## NW - North Central District (P2)



### Preliminary IBR Counts

NIBRS Categories (Part 1 Selected)		7 Day Comparison			28 Day Comparison			YTD Comparison		
		Current	Prior	Percent	Current	Prior	Percent	Current	Prior	Percent
<b>Violent</b>	Criminal Homicide	0	0		0	0		0	0	
	Rape	2	0		5	0		8	10	-20.00%
	Robbery - Commercial	0	0		0	1	-100.00%	3	3	0.00%
	Robbery - Person	0	2	-100.00%	3	1	200.00%	14	4	250.00%
	Aggravated Assault - Non DV	0	0		6	7	-14.29%	23	22	4.55%
	Aggravated Assault - DV	1	1	0.00%	7	0		19	18	5.56%
<b>Violent Total:</b>		3	3	0.00%	21	9	133.33%	67	57	17.54%
<b>Property</b>	Burglary - Residential	5	1	400.00%	9	10	-10.00%	39	56	-30.36%
	Burglary Garage	0	3	-100.00%	6	4	50.00%	21	31	-32.26%
	Burglary Commercial	3	0		8	4	100.00%	18	46	-60.87%
	Larceny	33	32	3.13%	120	98	22.45%	413	398	3.77%
	Vehicle Theft	1	4	-75.00%	15	22	-31.82%	79	54	46.30%
	Arson	0	0		0	0		0	0	
<b>Property Total:</b>		42	40	5.00%	158	138	14.49%	570	585	-2.56%
<b>Preliminary Part 1 Crime Totals:</b>		45	43	4.65%	179	147	21.77%	637	642	-0.78%
<b>Current 7 Day Period:</b>		4/15/2018 - 4/21/2018			<b>Prior 7 Day Period:</b>		4/8/2018 - 4/14/2018			
<b>Current 28 Day Period:</b>		3/25/2018 - 4/21/2018			<b>Prior 28 Day Period:</b>		2/25/2018 - 3/24/2018			
<b>Current YTD Day Period:</b>		1/1/2018 - 4/21/2018			<b>Prior YTD Period:</b>		1/1/2017 - 4/21/2017			

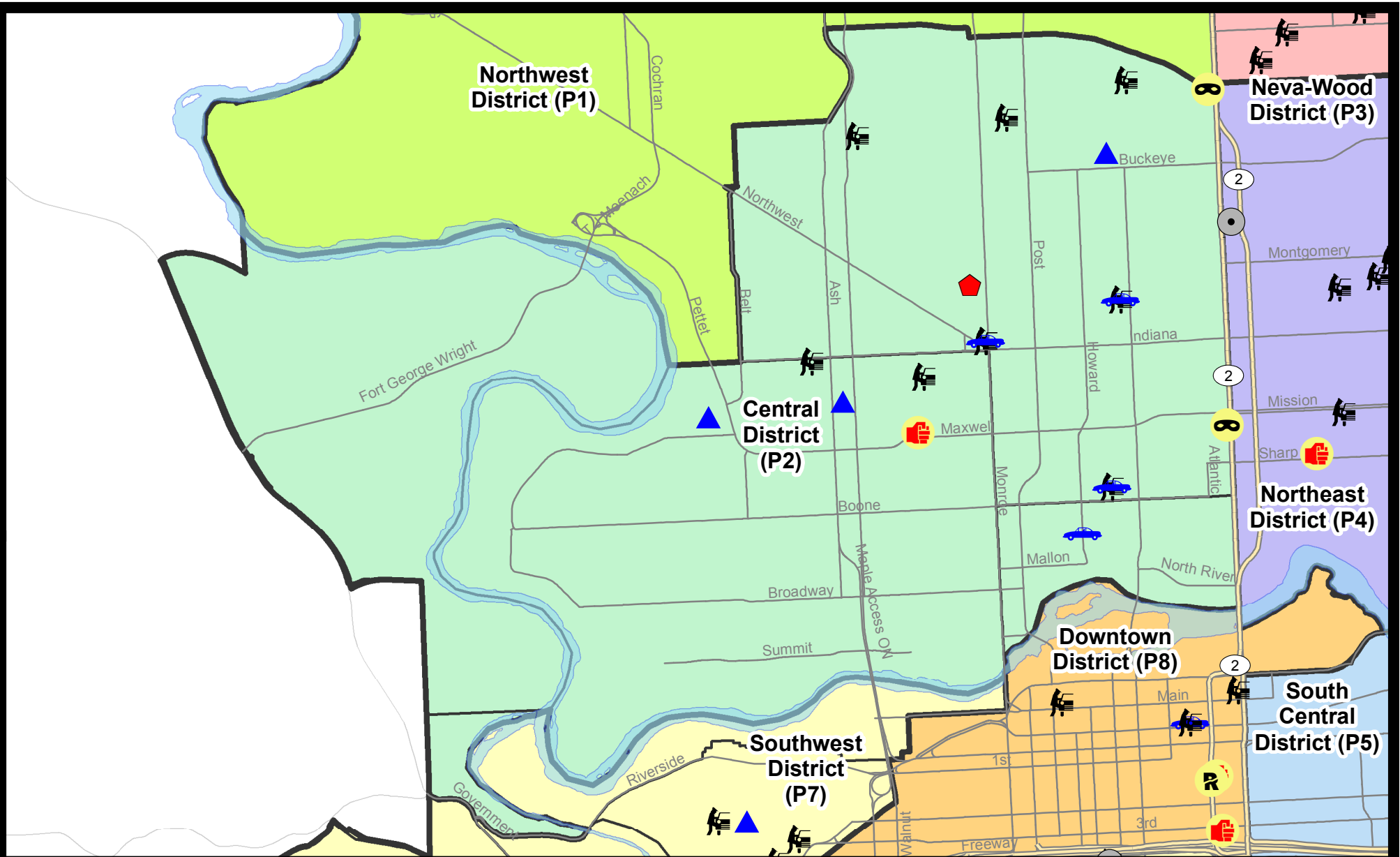
Prepared by SPD Crime Analysis Office - Tuesday, April 24, 2018

**NOTE:** SPD moved from UCR to the NIBRS reporting standard on 10/4/16 following the transition to a new RMS System. [Numbers on CompStat reports prior to this date should not be used as a comparison to those on this report.](#) Additional info on these reporting standards can be found on the FBI website: <https://ucr.fbi.gov/nibrs-overview>

This chart represents Preliminary counts of selected crime categories from Police Case Reports. Full statistical analysis to determine the confidence level of this data has not been performed. The % change columns on the preliminary counts differ from the percentage change on the NIBRS crime report, sometimes significantly. The CompStat report is designed for operational use and includes only selected NIBRS categories and coding less complex than full NIBRS rules. Official statistics for these and other NIBRS categories can be found on WASPC & FBI websites once available.







**City of Spokane**  
**Central District (P2)**  
**Selected**  
**Crime Types**  
**2018-04-08 to 2018-04-14**  
 Prepared By:  
 Crime Analysis Unit  
 Spokane Police Department

**Legend**

**NIBRS Events**



Robbery Commercial

Robbery Person

Aggravated Assault

Burglary Residential

Burglary Garage

Burglary Commercial

Vehicle Prowling

Vehicle Theft

Arson

Cases Represent LERMS Crime Codes  
 Points may indicate multiple events  
 Note: Veh Prowl is only Larceny category displayed



For Additional Information on Incidents  
 pertaining to an Area, Trend, or Pattern  
 Contact Information Analysis

0 0.2 0.4 0.6 Miles



**THIS IS NOT A LEGAL DOCUMENT:**  
 The information shown on this map is compiled  
 from various sources and is subject to constant  
 revision. Information shown on this map should  
 not be used to determine the location of facilities  
 in relationship to property lines, section lines,  
 streets, etc.



Sunday - Saturday

NW - Central District (P2)

4/15/2018 TO 4/21/2018



<u>A/C</u>	<u>Offense Statute</u>	<u>Address</u>	<u>Reported Date</u>	<u>Dist</u>
<b><u>SPA2EG</u></b>				
A	BURGLARY 2D COMMERCIAL	1400 W KNOX AVE	4/20/2018	P1
C	BURGLARY 2D COMMERCIAL	2900 N DIVISION ST	4/20/2018	P2
C	RAPE OF A CHILD-2D (RAPE)		4/18/2018	P2
C	THEFT OF MOTOR VEHICLE	W KNOX AVE / N STEVENS ST	4/16/2018	P2
C	THEFT-2D (From Building)	2000 W KNOX AVE	4/18/2018	P2
C	THEFT-2D (From Building)	1600 W NORTHWEST BLVD	4/18/2018	P2
C	THEFT-2D (From Motor Vehicle)	500 W SHANNON AVE	4/15/2018	P2
C	THEFT-2D (From Motor Vehicle)	W KNOX AVE / N STEVENS ST	4/16/2018	P2
C	THEFT-3D (All Other Thefts)	700 W BUCKEYE AVE	4/16/2018	P2
C	THEFT-3D (All Other Thefts)	1000 W MANSFIELD AVE	4/18/2018	P2
C	THEFT-3D (All Other Thefts)	1500 N HOWARD ST	4/20/2018	P2
C	THEFT-3D (From Building)	1300 N WASHINGTON ST	4/19/2018	P2
C	THEFT-3D (From Building)	1300 N WASHINGTON ST	4/19/2018	P2
A	THEFT-3D (From Motor Vehicle)	2000 N POST ST	4/15/2018	P2
C	THEFT-3D (From Motor Vehicle)	700 W MAXWELL AVE	4/16/2018	P2
C	THEFT-3D (From Motor Vehicle)	900 W FAIRVIEW AVE	4/17/2018	P2
C	THEFT-3D (From Motor Vehicle)	1200 W GRACE AVE	4/19/2018	P2
C	THEFT-3D (From Motor Vehicle)	1100 W CLEVELAND AVE	4/19/2018	P2
C	THEFT-3D (Motor Vehicle Parts or Accessories)	500 W SHANNON AVE	4/15/2018	P2
C	THEFT-3D (Motor Vehicle Parts or Accessories)	1100 W FAIRVIEW AVE	4/17/2018	P2
C	THEFT-3D (Motor Vehicle Parts or Accessories)	1500 W MANSFIELD AVE	4/17/2018	P2
C	THEFT-3D (Shoplifting)	1600 W NORTHWEST BLVD	4/15/2018	P2
C	THEFT-3D (Shoplifting)	1600 W NORTHWEST BLVD	4/18/2018	P2
C	THEFT-3D (Shoplifting)	1600 W NORTHWEST BLVD	4/18/2018	P2
C	THEFT-3D (Shoplifting)	1600 W NORTHWEST BLVD	4/18/2018	P2
C	THEFT-3D (Shoplifting)	900 W INDIANA AVE	4/20/2018	P2
C	THEFT-CITY (All Other Thefts)	1400 W KNOX AVE	4/20/2018	P1
C	THEFT-CITY (From Motor Vehicle)	W KNOX AVE / N STEVENS ST	4/16/2018	P2
C	THEFT-CITY (Shoplifting)	1600 W NORTHWEST BLVD	4/15/2018	P1
<b><u>SPA2RS</u></b>				
C	THEFT-3D (All Other Thefts)	1100 N MONROE ST	4/17/2018	P2
<b><u>SPA2WC</u></b>				
C	ASSAULT - 4D (Weapon Involved)	1900 W SPOFFORD AVE	4/18/2018	P2
A	BURGLARY 2D COMMERCIAL	700 N MONROE ST	4/17/2018	P1
C	BURGLARY-RESIDENTIAL	2400 W BRIDGE AVE	4/15/2018	P2
C	BURGLARY-RESIDENTIAL	2100 W SHARP AVE	4/16/2018	P1
C	BURGLARY-RESIDENTIAL	2000 W GARDNER AVE	4/17/2018	P1

For protection of victim privacy, the entire address on sexual assault crimes has been redacted.

<b>A/C</b>	<b>Offense Statute</b>	<b>Address</b>	<b>Reported Date</b>	<b>Dist</b>
C	BURGLARY-RESIDENTIAL	1300 N MADISON ST	4/18/2018	P1
C	BURGLARY-RESIDENTIAL	1700 W BOONE AVE	4/20/2018	P1
C	RAPE-3D (RAPE)		4/16/2018	P4
C	THEFT-2D (From Motor Vehicle)	1200 W COLLEGE AVE	4/19/2018	P2
C	THEFT-3D (All Other Thefts)	1300 N ASH ST	4/15/2018	P2
C	THEFT-3D (From Building)	1500 W SPOFFORD AVE	4/18/2018	P2
C	THEFT-3D (From Motor Vehicle)	800 N SUMMIT BLVD	4/16/2018	P2
C	THEFT-3D (Shoplifting)	1300 N MONROE ST	4/18/2018	P2
C	THEFT-CITY (All Other Thefts)	2400 W MALLON AVE	4/20/2018	P1
<b><u>SPA2WH</u></b>				
C	THEFT-2D (From Motor Vehicle)	500 N GOVERNMENT WAY	4/21/2018	P2

POLICE SUMMARY - Ending: Saturday, April 21, 2018



## NE - Neva-Wood District (P3)

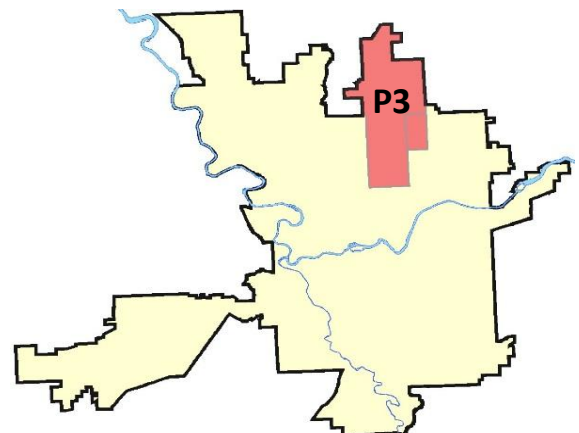
### Preliminary IBR Counts

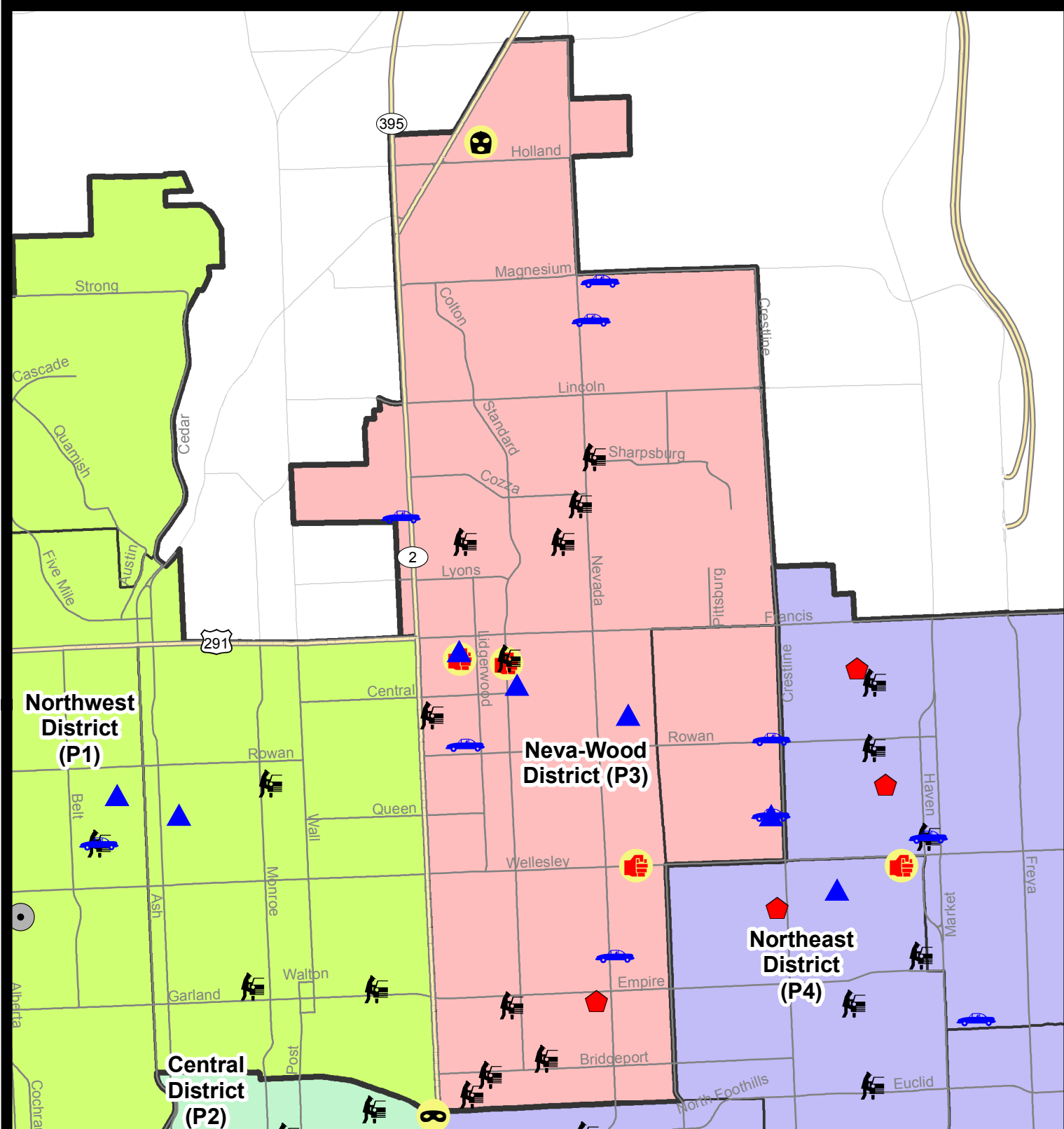
NIBRS Categories (Part 1 Selected)		7 Day Comparison			28 Day Comparison			YTD Comparison		
		Current	Prior	Percent	Current	Prior	Percent	Current	Prior	Percent
Violent	Criminal Homicide	0	0		0	1	-100.00%	1	1	0.00%
	Rape	0	0		4	2	100.00%	12	6	100.00%
	Robbery - Commercial	0	1	-100.00%	3	2	50.00%	8	11	-27.27%
	Robbery - Person	1	0		2	1	100.00%	10	9	11.11%
	Aggravated Assault - Non DV	2	3	-33.33%	12	11	9.09%	42	20	110.00%
	Aggravated Assault - DV	1	1	0.00%	7	6	16.67%	21	22	-4.55%
Violent Total:		4	5	-20.00%	28	23	21.74%	94	69	36.23%
Property	Burglary - Residential	2	1	100.00%	10	8	25.00%	47	72	-34.72%
	Burglary Garage	3	4	-25.00%	11	5	120.00%	35	28	25.00%
	Burglary Commercial	3	1	200.00%	5	3	66.67%	15	20	-25.00%
	Larceny	48	55	-12.73%	215	230	-6.52%	995	902	10.31%
	Vehicle Theft	3	7	-57.14%	19	21	-9.52%	114	128	-10.94%
	Arson	0	0		1	1	0.00%	4	0	
Property Total:		59	68	-13.24%	261	268	-2.61%	1210	1150	5.22%
Preliminary Part 1 Crime Totals:		63	73	-13.70%	289	291	-0.69%	1304	1219	6.97%
Current 7 Day Period:		4/15/2018 - 4/21/2018			Prior 7 Day Period:		4/8/2018 - 4/14/2018			
Current 28 Day Period:		3/25/2018 - 4/21/2018			Prior 28 Day Period:		2/25/2018 - 3/24/2018			
Current YTD Day Period:		1/1/2018 - 4/21/2018			Prior YTD Period:		1/1/2017 - 4/21/2017			

Prepared by SPD Crime Analysis Office - Tuesday, April 24, 2018

**NOTE:** SPD moved from UCR to the NIBRS reporting standard on 10/4/16 following the transition to a new RMS System. [Numbers on CompStat reports prior to this date should not be used as a comparison to those on this report.](#) Additional info on these reporting standards can be found on the FBI website: <https://ucr.fbi.gov/nibrs-overview>

This chart represents Preliminary counts of selected crime categories from Police Case Reports. Full statistical analysis to determine the confidence level of this data has not been performed. The % change columns on the preliminary counts differ from the percentage change on the NIBRS crime report, sometimes significantly. The CompStat report is designed for operational use and includes only selected NIBRS categories and coding less complex than full NIBRS rules. Official statistics for these and other NIBRS categories can be found on WASPC & FBI websites once available.





**City of Spokane**  
**Neva-Wood District (P3)**  
**Selected Crime Codes**  
**2018-04-08 to 2018-04-14**  
 Prepared By:  
 Crime Analysis Unit  
 Spokane Police Department

**Legend**

**NIBRS Events**



Criminal Homicide



Rape



Robbery Commercial



Robbery Person



Aggravated Assault



Burglary Residential



Burglary Garage



Burglary Commercial



Vehicle Prowling



Vehicle Theft



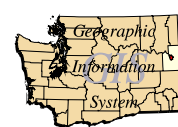
Arson



Cases Represent LERMS Crime Codes  
 Points may indicate multiple events  
 Note: Veh Prowl is only Larceny displayed

For Additional Information on  
 Incidents pertaining to an  
 Area, Trend, or Pattern  
 Contact Information Analysis

0 0.2 0.4 0.8 Miles



THIS IS NOT A LEGAL DOCUMENT:  
 The information shown on this map is compiled  
 from various sources and is subject to constant  
 revision. Information shown on this map should  
 not be used to determine the location of facilities  
 in relationship to property lines, section lines,  
 streets, etc.

Sunday - Saturday

4/15/2018 TO 4/21/2018

NE - Neva-Wood District (P3)



<b>A/C</b>	<b>Offense Statute</b>	<b>Address</b>	<b>Reported Date</b>	<b>Dist</b>
<b>SPB3NL</b>				
C	ASSAULT-3D (d)or(f) (Weapon/Instrument/Bodily Harm)	900 E GARLAND AVE	4/16/2018	P4
C	BURGLARY 2D COMMERCIAL	6300 N DIVISION ST	4/15/2018	P4
C	BURGLARY 2D COMMERCIAL	9600 N NEWPORT HWY	4/16/2018	P4
C	BURGLARY 2D COMMERCIAL	4700 N DIVISION ST	4/21/2018	P3
C	BURGLARY 2D GARAGE	500 E ROCKWELL AVE	4/15/2018	P3
C	BURGLARY 2D GARAGE	6100 N LIDGERWOOD ST	4/20/2018	P3
C	BURGLARY-RESIDENTIAL	800 E GORDON AVE	4/18/2018	P4
C	ROBBERY 1D PERSON (NOT PURSE SNATCHING)	300 E HEROY AVE	4/19/2018	P3
C	THEFT OF MOTOR VEHICLE	7000 N NEVADA ST	4/16/2018	P4
C	THEFT OF MOTOR VEHICLE	E BROAD AVE / N STANDARD ST	4/20/2018	P4
C	THEFT-1D (All Other Thefts)	700 E GARLAND AVE	4/15/2018	P4
C	THEFT-2D (From Building)	7100 N DIVISION ST	4/20/2018	P1
C	THEFT-2D (From Motor Vehicle)	600 E HOLLAND AVE	4/16/2018	P3
C	THEFT-2D (From Motor Vehicle)	E BROAD AVE / N STANDARD ST	4/20/2018	P4
C	THEFT-2D (From Motor Vehicle)	0 E RICH AVE	4/21/2018	P3
C	THEFT-2D (Motor Vehicle Parts or Accessories)	1100 E RICH AVE	4/15/2018	P3
C	THEFT-2D (Shoplifting)	4700 N DIVISION ST	4/17/2018	P3
C	THEFT-3D (From Building)	9900 N NEWPORT HWY	4/15/2018	P2
C	THEFT-3D (From Building)	8600 N NEVADA ST	4/15/2018	P3
C	THEFT-3D (From Building)	0 E EMPIRE AVE	4/16/2018	P3
C	THEFT-3D (From Building)	0 E LONGFELLOW AVE	4/18/2018	P3
C	THEFT-3D (From Building)	500 E WABASH AVE	4/20/2018	P3
C	THEFT-3D (From Building)	5800 N DIVISION ST	4/20/2018	P3
C	THEFT-3D (From Building)	6100 N MAYFAIR ST	4/21/2018	P3
C	THEFT-3D (From Motor Vehicle)	7400 N NEVADA ST	4/15/2018	P3
C	THEFT-3D (From Motor Vehicle)	1100 E RICH AVE	4/15/2018	P3
C	THEFT-3D (From Motor Vehicle)	7000 N COLTON ST	4/17/2018	P2
C	THEFT-3D (From Motor Vehicle)	6800 N CRESTLINE ST	4/18/2018	P3
C	THEFT-3D (From Motor Vehicle)	100 E DALTON AVE	4/18/2018	P3
C	THEFT-3D (From Motor Vehicle)	4700 N DIVISION ST	4/18/2018	P3
A	THEFT-3D (From Motor Vehicle)	700 E COURTLAND AVE	4/21/2018	P3
A	THEFT-3D (From Motor Vehicle)	900 E RICH AVE	4/21/2018	P3
C	THEFT-3D (Shoplifting)	9200 N COLTON ST	4/15/2018	P3
C	THEFT-3D (Shoplifting)	9500 N NEWPORT HWY	4/15/2018	P3
C	THEFT-3D (Shoplifting)	4700 N DIVISION ST	4/17/2018	P3
C	THEFT-3D (Shoplifting)	5800 N DIVISION ST	4/18/2018	P3
C	THEFT-3D (Shoplifting)	5800 N DIVISION ST	4/18/2018	P3
C	THEFT-3D (Shoplifting)	9300 N DIVISION ST	4/19/2018	P3

For protection of victim privacy, the entire address on sexual assault crimes has been redacted.

<b>A/C</b>	<b>Offense Statute</b>	<b>Address</b>	<b>Reported Date</b>	<b>Dist</b>
C	THEFT-3D (Shoplifting)	9200 N COLTON ST	4/19/2018	P3
C	THEFT-3D (Shoplifting)	6500 N NEVADA ST	4/19/2018	P3
C	THEFT-3D (Shoplifting)	5800 N DIVISION ST	4/19/2018	P3
C	THEFT-3D (Shoplifting)	6500 N NEVADA ST	4/19/2018	P3
A	THEFT-3D (Shoplifting)	6500 N NEVADA ST	4/19/2018	P3
C	THEFT-3D (Shoplifting)	4700 N DIVISION ST	4/20/2018	P3
C	THEFT-3D (Shoplifting)	4700 N DIVISION ST	4/20/2018	P3
C	THEFT-3D (Shoplifting)	9500 N NEWPORT HWY	4/20/2018	P3
C	THEFT-3D (Shoplifting)	4700 N DIVISION ST	4/20/2018	P3
C	THEFT-3D (Shoplifting)	6500 N NEVADA ST	4/20/2018	P3
C	THEFT-3D (Shoplifting)	1800 E FRANCIS AVE	4/21/2018	P2
C	THEFT-CITY (From Building)	1200 E PRINCETON AVE	4/16/2018	P4
C	THEFT-CITY (From Motor Vehicle)	300 E HEROY AVE	4/19/2018	P3
C	THEFT-CITY (Shoplifting)	4700 N DIVISION ST	4/15/2018	P3
C	THEFT-CITY (Shoplifting)	9700 N NEWPORT HWY	4/21/2018	P3
C	THEFT-CITY (Shoplifting)	9200 N NEVADA ST	4/21/2018	P4
C	THEFT-CITY (Shoplifting)	9700 N NEWPORT HWY	4/21/2018	P4
C	TMVWOP-2D	7000 N NEVADA ST	4/19/2018	P3

### **SPB3WH**

C	ASSAULT OF A CHILD-2D	1600 E DALKE AVE	4/15/2018	P4
C	ASSAULT-2D	4800 N MAGNOLIA ST	4/19/2018	P4
A	BURGLARY 2D GARAGE	1800 E COLUMBIA AVE	4/17/2018	P3
C	BURGLARY-RESIDENTIAL	4800 N MAGNOLIA ST	4/19/2018	P4
C	THEFT-3D (All Other Thefts)	1400 E WABASH AVE	4/15/2018	P3
C	THEFT-3D (All Other Thefts)	4900 N MAGNOLIA ST	4/21/2018	P3
C	THEFT-3D (From Motor Vehicle)	1800 E COLUMBIA AVE	4/17/2018	P3



POLICE SUMMARY - Ending: Saturday, April 21, 2018



## NE - Northeast District (P4)

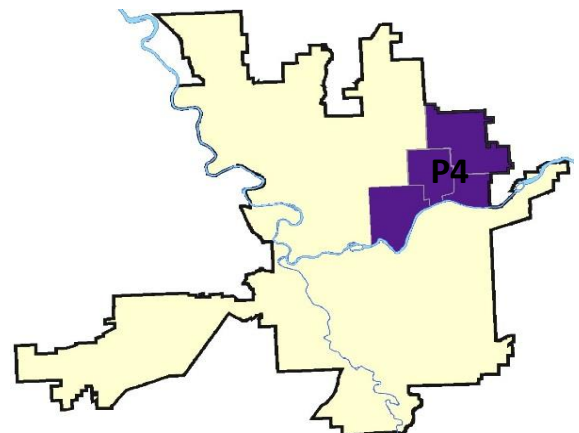
### Preliminary IBR Counts

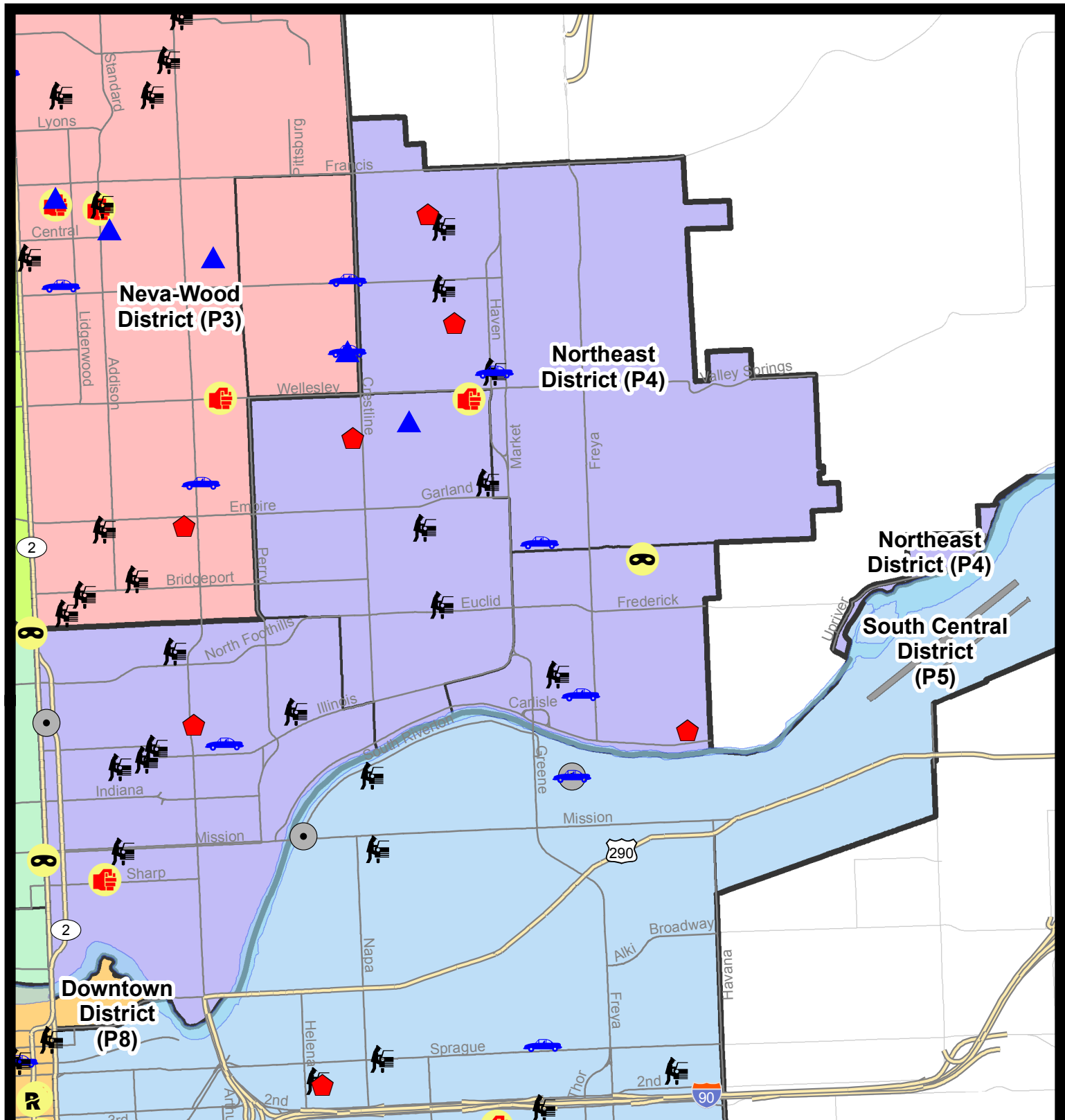
NIBRS Categories (Part 1 Selected)		7 Day Comparison			28 Day Comparison			YTD Comparison		
		Current	Prior	Percent	Current	Prior	Percent	Current	Prior	Percent
<b>Violent</b>	Criminal Homicide	0	0		0	0		0	1	-100.00%
	Rape	1	0		2	6	-66.67%	16	11	45.45%
	Robbery - Commercial	1	0		1	1	0.00%	4	8	-50.00%
	Robbery - Person	0	1	-100.00%	2	2	0.00%	8	6	33.33%
	Aggravated Assault - Non DV	2	1	100.00%	8	5	60.00%	29	16	81.25%
	Aggravated Assault - DV	0	1	-100.00%	5	4	25.00%	25	13	92.31%
<b>Violent Total:</b>		4	3	33.33%	18	18	0.00%	82	55	49.09%
<b>Property</b>	Burglary - Residential	1	5	-80.00%	8	13	-38.46%	45	43	4.65%
	Burglary Garage	3	2	50.00%	6	4	50.00%	19	21	-9.52%
	Burglary Commercial	2	1	100.00%	5	3	66.67%	20	19	5.26%
	Larceny	31	32	-3.13%	110	113	-2.65%	468	444	5.41%
	Vehicle Theft	4	4	0.00%	13	14	-7.14%	88	93	-5.38%
	Arson	1	0		2	1	100.00%	5	1	400.00%
<b>Property Total:</b>		42	44	-4.55%	144	148	-2.70%	645	621	3.86%
<b>Preliminary Part 1 Crime Totals:</b>		46	47	-2.13%	162	166	-2.41%	727	676	7.54%
<b>Current 7 Day Period:</b>		4/15/2018 - 4/21/2018			<b>Prior 7 Day Period:</b>		4/8/2018 - 4/14/2018			
<b>Current 28 Day Period:</b>		3/25/2018 - 4/21/2018			<b>Prior 28 Day Period:</b>		2/25/2018 - 3/24/2018			
<b>Current YTD Day Period:</b>		1/1/2018 - 4/21/2018			<b>Prior YTD Period:</b>		1/1/2017 - 4/21/2017			

Prepared by SPD Crime Analysis Office - Tuesday, April 24, 2018

**NOTE:** SPD moved from UCR to the NIBRS reporting standard on 10/4/16 following the transition to a new RMS System. [Numbers on CompStat reports prior to this date should not be used as a comparison to those on this report.](#) Additional info on these reporting standards can be found on the FBI website: <https://ucr.fbi.gov/nibrs-overview>

This chart represents Preliminary counts of selected crime categories from Police Case Reports. Full statistical analysis to determine the confidence level of this data has not been performed. The % change columns on the preliminary counts differ from the percentage change on the NIBRS crime report, sometimes significantly. The CompStat report is designed for operational use and includes only selected NIBRS categories and coding less complex than full NIBRS rules. Official statistics for these and other NIBRS categories can be found on WASPC & FBI websites once available.





**City of Spokane**  
**Northeast District (P4)**  
**Selected**  
**Crime Codes**  
**2018-04-08 to 2018-04-14**  
 Prepared By:  
 Crime Analysis Unit  
 Spokane Police Department

**Legend**

**NIBRS Events**



Criminal Homicide



Rape



Robbery Commercial



Robbery Person



Aggravated Assault



Burglary Residential



Burglary Garage



Burglary Commercial



Vehicle Prowling



Vehicle Theft



Arson



Cases Represent LERMS Crime Codes  
 Points may indicate multiple events  
 Note: Veh Prowl is only Larceny displayed

For Additional Information on  
 Incidents pertaining to an  
 Area, Trend, or Pattern  
 Contact Information Analysis

0 0.2 0.4 0.8 Miles



THIS IS NOT A LEGAL DOCUMENT:  
 The information shown on this map is compiled  
 from various sources and is subject to constant  
 revision. Information shown on this map should  
 not be used to determine the location of facilities  
 in relationship to property lines, section lines,  
 streets, etc.

Sunday - Saturday

NE - Northeast District (P4)

4/15/2018 TO 4/21/2018



<u>A/C</u>	<u>Offense Statute</u>	<u>Address</u>	<u>Reported Date</u>	<u>Dist</u>
<b><u>SPB4BE</u></b>				
C	BURGLARY 2D GARAGE	2400 E HEROY AVE	4/21/2018	P4
C	BURGLARY-RESIDENTIAL	3000 E FAIRVIEW AVE	4/16/2018	P4
C	ROBBERY 1D COMMERCIAL (NOT PURSE SNATCHING)	3000 N CRESTLINE ST	4/16/2018	P4
C	THEFT(FIREARM) (All Other)	3300 N ALTAMONT ST	4/15/2018	P4
C	THEFT-2D (From Motor Vehicle)	E NORTH CRESCENT AVE / N STONE ST	4/16/2018	P4
C	THEFT-3D (All Other Thefts)	3300 N ALTAMONT ST	4/15/2018	P4
C	THEFT-3D (All Other Thefts)	1800 E RICH AVE	4/17/2018	P4
C	THEFT-3D (Shoplifting)	3900 N MARKET ST	4/15/2018	P4
C	THEFT-3D (Shoplifting)	3900 N MARKET ST	4/17/2018	P4
C	THEFT-CITY (Shoplifting)	3400 N CRESTLINE ST	4/15/2018	P4
C	WEAPON(INTIMIDATE WITH)	3900 N MARKET ST	4/18/2018	P4
<b><u>SPB4HI</u></b>				
C	ARSON-2ND DEG	3500 E QUEEN AVE	4/18/2018	P4
C	BURGLARY 2D COMMERCIAL	4400 N FREYA ST	4/18/2018	P4
C	THEFT OF MOTOR VEHICLE	N MARKET ST / E WELLESLEY AVE	4/16/2018	P4
C	THEFT-3D (All Other Thefts)	2600 E EVERETT AVE	4/21/2018	P4
C	THEFT-3D (From Motor Vehicle)	4800 N NELSON ST	4/15/2018	P4
C	THEFT-3D (Motor Vehicle Parts or Accessories)	2800 E CENTRAL AVE	4/17/2018	P2
C	THEFT-CITY (From Building)	4400 N FREYA ST	4/18/2018	P4
<b><u>SPB4LO</u></b>				
C	ASSAULT-2D	1100 N SUPERIOR ST	4/18/2018	P4
C	BURGLARY 2D COMMERCIAL	200 E DESMET AVE	4/16/2018	P2
A	BURGLARY 2D GARAGE	2600 N MADELIA ST	4/15/2018	P4
C	BURGLARY 2D GARAGE	2500 N MAGNOLIA ST	4/15/2018	P4
C	RAPE-2ND (RAPE)		4/18/2018	P4
C	THEFT OF MOTOR VEHICLE	500 E NORA AVE	4/19/2018	P2
C	THEFT OF MOTOR VEHICLE	E GRACE AVE / N PITTSBURG ST	4/19/2018	P4
C	THEFT-2D (All Other Thefts)	700 E DESMET AVE	4/20/2018	P4
C	THEFT-2D (All Other Thefts)	900 N DIVISION ST	4/21/2018	P4
C	THEFT-2D (From Building)	1200 E EUCLID AVE	4/20/2018	P4
C	THEFT-2D (From Motor Vehicle)	E AUGUSTA AVE / N ADDISON ST	4/20/2018	P4
C	THEFT-3D (All Other Thefts)	1000 E DESMET AVE	4/18/2018	P4
C	THEFT-3D (All Other Thefts)	2400 N HOGAN ST	4/20/2018	P4
C	THEFT-3D (From Building)	700 N DIVISION ST	4/15/2018	P4
C	THEFT-3D (From Building)	1200 E BALDWIN AVE	4/16/2018	P4
C	THEFT-3D (From Building)	1700 N DIVISION ST	4/20/2018	P4
C	THEFT-3D (From Motor Vehicle)	2600 N MADELIA ST	4/15/2018	P4

For protection of victim privacy, the entire address on sexual assault crimes has been redacted.

<b>A/C</b>	<b>Offense Statute</b>	<b>Address</b>	<b>Reported Date</b>	<b>Dist</b>
C	THEFT-3D (From Motor Vehicle)	2600 N MADELIA ST	4/15/2018	P4
C	THEFT-3D (Motor Vehicle Parts or Accessories)	400 E SHARP AVE	4/17/2018	P4
C	THEFT-3D (Shoplifting)	900 E MISSION AVE	4/18/2018	P4
C	THEFT-CITY (All Other Thefts)	100 E SINTO AVE	4/18/2018	P2
C	THEFT-CITY (Shoplifting)	200 E NORTH FOOTHILLS DR	4/15/2018	P4
C	THEFT-CITY (Shoplifting)	2400 N DIVISION ST	4/20/2018	P4
C	THEFT-CITY (Shoplifting)	2400 N DIVISION ST	4/20/2018	P2
C	THEFT-CITY (Shoplifting)	2400 N DIVISION ST	4/21/2018	P4
C	TMVWOP-2D	N LIDGERWOOD ST / E INDIANA AVE	4/18/2018	P4

#### **SPB4MI**

C	THEFT-2D (From Motor Vehicle)	2400 N JULIA ST	4/17/2018	P4
C	THEFT-3D (From Motor Vehicle)	4200 E JACKSON AVE	4/17/2018	P4

# SPOKANE POLICE DEPARTMENT



## **SOUTH** **Police Service Area**

### PSA Commander

**Captain Tracie Meidl**

**South Central District (P5)**

**Southeast District (P6)**

**Southwest District (P7)**



POLICE SUMMARY - Ending: Saturday, April 21, 2018

## ***SOUTH PRECINCT (P5, P6, and P7)***



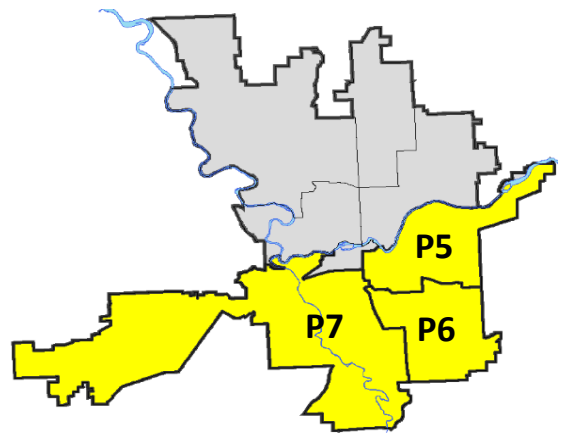
### Preliminary IBR Counts

NIBRS Categories (Part 1 Selected)		7 Day Comparison			28 Day Comparison			YTD Comparison		
		Current	Prior	Percent	Current	Prior	Percent	Current	Prior	Percent
Violent	Criminal Homicide	0	0		1	0		1	0	
	Rape	1	1	0.00%	7	3	133.33%	22	19	15.79%
	Robbery - Commercial	0	0		1	2	-50.00%	5	3	66.67%
	Robbery - Person	0	1	-100.00%	5	2	150.00%	14	23	-39.13%
	Aggravated Assault - Non DV	4	3	33.33%	13	12	8.33%	46	40	15.00%
	Aggravated Assault - DV	2	1	100.00%	8	10	-20.00%	36	29	24.14%
Violent Total:		7	6	16.67%	35	29	20.69%	124	114	8.77%
Property	Burglary - Residential	6	8	-25.00%	33	30	10.00%	120	107	12.15%
	Burglary Garage	1	6	-83.33%	14	8	75.00%	44	52	-15.38%
	Burglary Commercial	2	3	-33.33%	8	7	14.29%	33	37	-10.81%
	Larceny	52	69	-24.64%	213	210	1.43%	826	996	-17.07%
	Vehicle Theft	10	10	0.00%	38	31	22.58%	154	202	-23.76%
	Arson	0	0		1	0		3	1	200.00%
Property Total:		71	96	-26.04%	307	286	7.34%	1180	1395	-15.41%
Preliminary Part 1 Crime Totals:		78	102	-23.53%	342	315	8.57%	1304	1509	-13.59%
Current 7 Day Period:		4/15/2018 - 4/21/2018			Prior 7 Day Period:		4/8/2018 - 4/14/2018			
Current 28 Day Period:		3/25/2018 - 4/21/2018			Prior 28 Day Period:		2/25/2018 - 3/24/2018			
Current YTD Day Period:		1/1/2018 - 4/21/2018			Prior YTD Period:		1/1/2017 - 4/21/2017			

Prepared by SPD Crime Analysis Office - Tuesday, April 24, 2018

**NOTE:** SPD moved from UCR to the NIBRS reporting standard on 10/4/16 following the transition to a new RMS System. [Numbers on CompStat reports prior to this date should not be used as a comparison to those on this report.](#) Additional info on these reporting standards can be found on the FBI website: <https://ucr.fbi.gov/nibrs-overview>

This chart represents Preliminary counts of selected crime categories from Police Case Reports. Full statistical analysis to determine the confidence level of this data has not been performed. The % change columns on the preliminary counts differ from the percentage change on the NIBRS crime report, sometimes significantly. The CompStat report is designed for operational use and includes only selected NIBRS categories and coding less complex than full NIBRS rules. Official statistics for these and other NIBRS categories can be found on WASPC & FBI websites once available.



POLICE SUMMARY - Ending: Saturday, April 21, 2018



## SE - South Central District (P5)

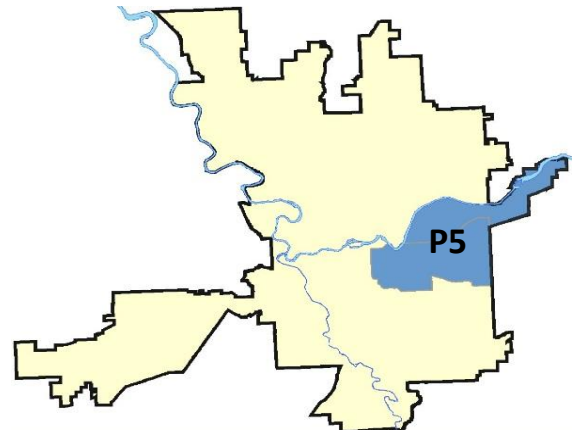
### Preliminary IBR Counts

NIBRS Categories (Part 1 Selected)		7 Day Comparison			28 Day Comparison			YTD Comparison		
		Current	Prior	Percent	Current	Prior	Percent	Current	Prior	Percent
<b>Violent</b>	Criminal Homicide	0	0		1	0		1	0	
	Rape	0	0		2	2	0.00%	9	8	12.50%
	Robbery - Commercial	0	0		0	2	-100.00%	3	1	200.00%
	Robbery - Person	0	0		0	1	-100.00%	3	14	-78.57%
	Aggravated Assault - Non DV	2	2	0.00%	5	4	25.00%	20	21	-4.76%
	Aggravated Assault - DV	1	0		3	5	-40.00%	15	12	25.00%
<b>Violent Total:</b>		3	2	50.00%	11	14	-21.43%	51	56	-8.93%
<b>Property</b>	Burglary - Residential	2	4	-50.00%	13	5	160.00%	43	46	-6.52%
	Burglary Garage	0	1	-100.00%	4	2	100.00%	14	8	75.00%
	Burglary Commercial	1	2	-50.00%	4	4	0.00%	21	27	-22.22%
	Larceny	18	32	-43.75%	82	84	-2.38%	338	415	-18.55%
	Vehicle Theft	4	4	0.00%	14	17	-17.65%	63	109	-42.20%
	Arson	0	0		1	0		2	0	
<b>Property Total:</b>		25	43	-41.86%	118	112	5.36%	481	605	-20.50%
<b>Preliminary Part 1 Crime Totals:</b>		28	45	-37.78%	129	126	2.38%	532	661	-19.52%
<b>Current 7 Day Period:</b>		4/15/2018 - 4/21/2018			<b>Prior 7 Day Period:</b>		4/8/2018 - 4/14/2018			
<b>Current 28 Day Period:</b>		3/25/2018 - 4/21/2018			<b>Prior 28 Day Period:</b>		2/25/2018 - 3/24/2018			
<b>Current YTD Day Period:</b>		1/1/2018 - 4/21/2018			<b>Prior YTD Period:</b>		1/1/2017 - 4/21/2017			


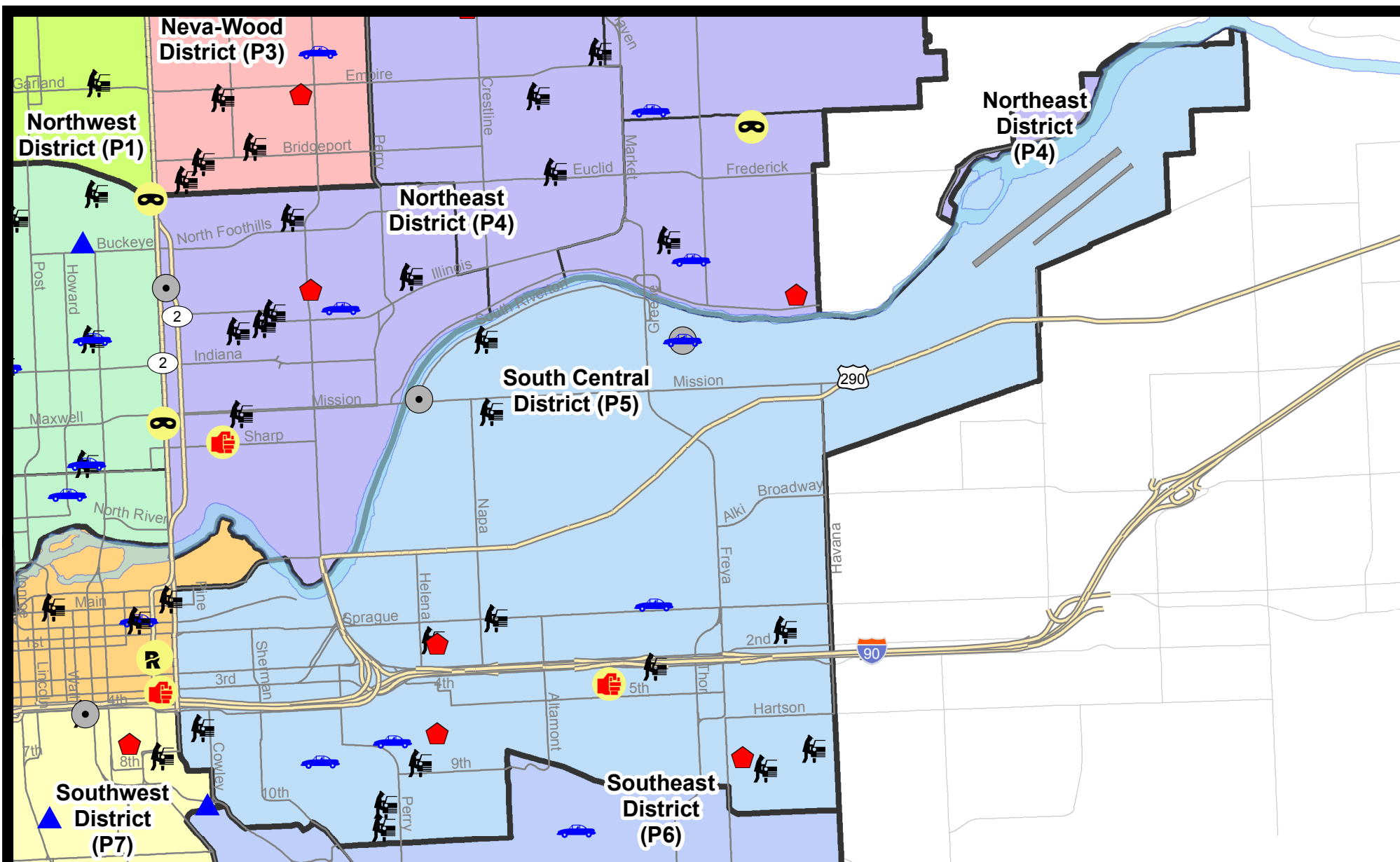
Prepared by SPD Crime Analysis Office - Tuesday, April 24, 2018

**NOTE:** SPD moved from UCR to the NIBRS reporting standard on 10/4/16 following the transition to a new RMS System. [Numbers on CompStat reports prior to this date should not be used as a comparison to those on this report.](#) Additional info on these reporting standards can be found on the FBI website: <https://ucr.fbi.gov/nibrs-overview>

This chart represents Preliminary counts of selected crime categories from Police Case Reports. Full statistical analysis to determine the confidence level of this data has not been performed. The % change columns on the preliminary counts differ from the percentage change on the NIBRS crime report, sometimes significantly. The CompStat report is designed for operational use and includes only selected NIBRS categories and coding less complex than full NIBRS rules. Official statistics for these and other NIBRS categories can be found on WASPC & FBI websites once available.










**City of Spokane**  
**South Central District (P5)**  
**Selected**  
**Crime Types**  
**2018-04-08 to 2018-04-14**  
 Prepared By:  
 Crime Analysis Unit  
 Spokane Police Department

#### Legend

##### NIBRS Events



Cases Represent LERMS Crime Codes  
 Points may indicate multiple events  
 Note: Veh Prowl is only Larceny category displayed



For Additional Information on Incidents  
 pertaining to an Area, Trend, or Pattern  
 Contact Information Analysis

0 0.2 0.4 0.6 0.8 1 Miles



**THIS IS NOT A LEGAL DOCUMENT:**  
 The information shown on this map is compiled  
 from various sources and is subject to constant  
 revision. Information shown on this map should  
 not be used to determine the location of facilities  
 in relationship to property lines, section lines,  
 streets, etc.

Sunday - Saturday

SE - South Central District (P5)

4/15/2018 TO 4/21/2018



<b><u>A/C</u></b>	<b><u>Offense Statute</u></b>	<b><u>Address</u></b>	<b><u>Reported Date</u></b>	<b><u>Dist</u></b>
<b><u>SPC5EC</u></b>				
C	ASSAULT-2D	100 S DIVISION ST	4/19/2018	P8
C	BURGLARY 1D COMMERCIAL	2900 E SPRAGUE AVE	4/15/2018	P6
C	BURGLARY 1D RESIDENTIAL	3100 E 8TH AVE	4/21/2018	P5
C	THEFT OF MOTOR VEHICLE	N NAPA ST / E RIVERSIDE AVE	4/20/2018	P5
C	THEFT OF MOTOR VEHICLE	3800 E 5TH AVE	4/21/2018	P5
C	THEFT OF MOTOR VEHICLE	1500 E SPRAGUE AVE	4/21/2018	P5
C	THEFT-3D (All Other Thefts)	400 S THOR ST	4/17/2018	P5
C	THEFT-3D (All Other Thefts)	100 N ALTAMONT ST	4/18/2018	P5
C	THEFT-3D (All Other Thefts)	1100 E 5TH AVE	4/19/2018	P5
C	THEFT-3D (From Building)	600 S FISKE ST	4/15/2018	P5
C	THEFT-3D (From Building)	700 E HARTSON AVE	4/18/2018	P5
C	THEFT-3D (From Building)	200 E 5TH AVE	4/18/2018	P5
C	THEFT-3D (From Building)	1200 E TRENT AVE	4/18/2018	P5
C	THEFT-3D (From Building)	200 E 2ND AVE	4/18/2018	P5
C	THEFT-3D (From Motor Vehicle)	1300 E SPRAGUE AVE	4/17/2018	P5
C	THEFT-3D (From Motor Vehicle)	100 S THOR ST	4/20/2018	P5
C	THEFT-3D (From Motor Vehicle)	800 E HARTSON AVE	4/20/2018	P5
C	THEFT-3D (Motor Vehicle Parts or Accessories)	300 N FREYA ST	4/20/2018	P5
A	VEHICLE PROWLING-2D/From Motor Vehicle	2200 E SPRAGUE AVE	4/16/2018	P6
C	WEAPON(INTIMIDATE WITH)	S ALTAMONT ST / E 5TH AVE	4/19/2018	P6
<b><u>SPC5GP</u></b>				
C	ASSAULT - 4D (Weapon Involved)	1800 E SOUTH RIVERTON AVE	4/15/2018	P5
C	BURGLARY-RESIDENTIAL	5000 E UNION AVE	4/19/2018	P6
C	THEFT OF MOTOR VEHICLE	3000 E AUGUSTA AVE	4/15/2018	P6
C	THEFT(FIREARM) (From Building)	3000 E SOUTH RIVERTON AVE	4/18/2018	P5
C	THEFT-3D (All Other Thefts)	1800 N GREENE ST	4/19/2018	P5
C	THEFT-3D (From Building)	2900 E INDIANA AVE	4/20/2018	P5
A	THEFT-3D (From Motor Vehicle)	2900 E SOUTH RIVERTON AVE	4/17/2018	P5
C	THEFT-3D (From Motor Vehicle)	1800 N NAPA ST	4/20/2018	P5

POLICE SUMMARY - Ending: Saturday, April 21, 2018



## SE - Southeast District (P6)

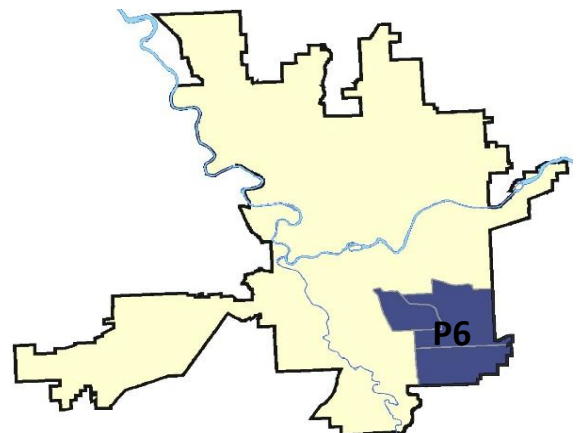
### Preliminary IBR Counts

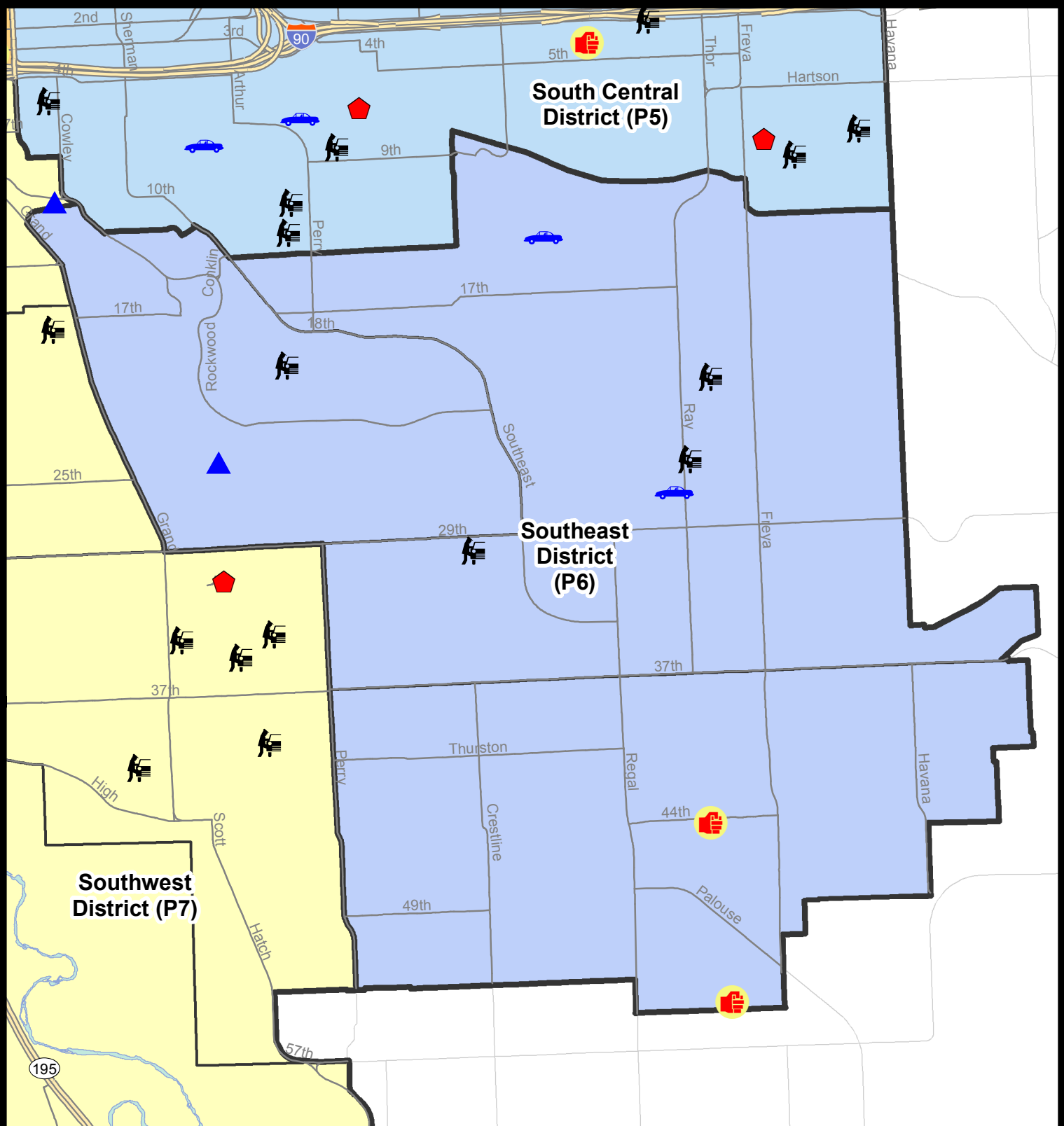
NIBRS Categories (Part 1 Selected)		7 Day Comparison			28 Day Comparison			YTD Comparison		
		Current	Prior	Percent	Current	Prior	Percent	Current	Prior	Percent
<b>Violent</b>	Criminal Homicide	0	0		0	0		0	0	
	Rape	1	1	0.00%	3	1	200.00%	7	7	0.00%
	Robbery - Commercial	0	0		1	0		1	1	0.00%
	Robbery - Person	0	0		1	1	0.00%	3	5	-40.00%
	Aggravated Assault - Non DV	1	1	0.00%	4	2	100.00%	11	9	22.22%
	Aggravated Assault - DV	0	1	-100.00%	2	1	100.00%	5	5	0.00%
<b>Violent Total:</b>		2	3	-33.33%	11	5	120.00%	27	27	0.00%
<b>Property</b>	Burglary - Residential	1	0		5	13	-61.54%	32	28	14.29%
	Burglary Garage	1	1	0.00%	2	2	0.00%	9	31	-70.97%
	Burglary Commercial	1	0		3	1	200.00%	5	3	66.67%
	Larceny	15	14	7.14%	50	54	-7.41%	208	266	-21.80%
	Vehicle Theft	2	2	0.00%	12	2	500.00%	32	37	-13.51%
	Arson	0	0		0	0		1	0	
<b>Property Total:</b>		20	17	17.65%	72	72	0.00%	287	365	-21.37%
<b>Preliminary Part 1 Crime Totals:</b>		22	20	10.00%	83	77	7.79%	314	392	-19.90%
<b>Current 7 Day Period:</b>		4/15/2018 - 4/21/2018			<b>Prior 7 Day Period:</b>		4/8/2018 - 4/14/2018			
<b>Current 28 Day Period:</b>		3/25/2018 - 4/21/2018			<b>Prior 28 Day Period:</b>		2/25/2018 - 3/24/2018			
<b>Current YTD Day Period:</b>		1/1/2018 - 4/21/2018			<b>Prior YTD Period:</b>		1/1/2017 - 4/21/2017			

Prepared by SPD Crime Analysis Office - Tuesday, April 24, 2018

**NOTE:** SPD moved from UCR to the NIBRS reporting standard on 10/4/16 following the transition to a new RMS System. [Numbers on CompStat reports prior to this date should not be used as a comparison to those on this report.](#) Additional info on these reporting standards can be found on the FBI website: <https://ucr.fbi.gov/nibrs-overview>

This chart represents Preliminary counts of selected crime categories from Police Case Reports. Full statistical analysis to determine the confidence level of this data has not been performed. The % change columns on the preliminary counts differ from the percentage change on the NIBRS crime report, sometimes significantly. The CompStat report is designed for operational use and includes only selected NIBRS categories and coding less complex than full NIBRS rules. Official statistics for these and other NIBRS categories can be found on WASPC & FBI websites once available.





**City of Spokane**  
**Southeast District (P6)**  
**Selected Crime Codes**  
**2018-04-08 to 2018-04-14**  
 Prepared By:  
 Crime Analysis Unit  
 Spokane Police Department

**Legend**

**NIBRS Events**

Criminal Homicide	Robbery Person	Burglary Commercial
Rape	Aggravated Assault	Vehicle Prowling
Robbery Commercial	Burglary Residential	Vehicle Theft
Burglary Garage	Arson	

*For Additional Information on Incidents pertaining to an Area, Trend, or Pattern Contact Information Analysis*

*Cases Represent LERMS Crime Codes  
 Points may indicate multiple events  
 Note: Veh Prowl is only Larceny displayed*

0 0.15 0.3 0.6 Miles

**SPokane**

THIS IS NOT A LEGAL DOCUMENT:  
 The information shown on this map is compiled from various sources and is subject to constant revision. Information shown on this map should not be used to determine the location of facilities in relationship to property lines, section lines, streets, etc.

Sunday - Saturday

SE - Southeast District (P6)

4/15/2018 TO 4/21/2018



<b><u>A/C</u></b>	<b><u>Offense Statute</u></b>	<b><u>Address</u></b>	<b><u>Reported Date</u></b>	<b><u>Dist</u></b>
<b><u>SPC6LH</u></b>				
C	BURGLARY 2D COMMERCIAL	2700 E 29TH AVE	4/19/2018	P6
C	BURGLARY 2D GARAGE	4100 E CONGRESS AVE	4/18/2018	P6
C	BURGLARY-RESIDENTIAL	3000 E 32ND AVE	4/15/2018	P6
C	RAPE OF A CHILD-1D (RAPE)		4/20/2018	P6
A	THEFT OF MOTOR VEHICLE	2900 E 17TH AVE	4/16/2018	P6
C	THEFT-2D (From Building)	4100 E CONGRESS AVE	4/18/2018	P6
C	THEFT-2D (From Motor Vehicle)	3100 E 34TH AVE	4/21/2018	P6
C	THEFT-3D (From Building)	1200 S THOR ST	4/16/2018	P6
C	THEFT-3D (From Building)	1400 E 36TH AVE	4/16/2018	P6
C	THEFT-3D (From Motor Vehicle)	3100 S MT VERNON ST	4/18/2018	P6
C	THEFT-3D (From Motor Vehicle)	2900 E 35TH AVE	4/21/2018	P6
C	THEFT-3D (Motor Vehicle Parts or Accessories)	3100 E 14TH AVE	4/19/2018	P6
C	THEFT-CITY (All Other Thefts)	S SOUTHEAST BLVD / E ROCKWOOD BLVD	4/20/2018	P6
<b><u>SPC6RW</u></b>				
C	THEFT-2D (From Motor Vehicle)	2100 S SHERMAN ST	4/15/2018	P7
<b><u>SPC6SG</u></b>				
C	ASSAULT OF A CHILD-2D	5000 S PALOUSE HWY	4/20/2018	P6
C	THEFT OF MOTOR VEHICLE	3300 E 44TH AVE	4/16/2018	P6
C	THEFT-3D (All Other Thefts)	4400 S HAVANA ST	4/16/2018	P6
C	THEFT-3D (From Motor Vehicle)	3300 E 55TH AVE	4/18/2018	P6
C	THEFT-3D (From Motor Vehicle)	3000 E 37TH AVE	4/18/2018	P6
C	THEFT-3D (From Motor Vehicle)	3200 E 55TH AVE	4/20/2018	P6
C	THEFT-3D (Shoplifting)	4500 S REGAL ST	4/19/2018	P6
C	THEFT-CITY (Shoplifting)	4900 S REGAL ST	4/20/2018	P6

POLICE SUMMARY - Ending: Saturday, April 21, 2018



## SW - Southwest District (P7)

### Preliminary IBR Counts

NIBRS Categories (Part 1 Selected)		7 Day Comparison			28 Day Comparison			YTD Comparison		
		Current	Prior	Percent	Current	Prior	Percent	Current	Prior	Percent
<b>Violent</b>	Criminal Homicide	0	0		0	0		0	0	
	Rape	0	0		2	0		6	4	50.00%
	Robbery - Commercial	0	0		0	0		1	1	0.00%
	Robbery - Person	0	1	-100.00%	4	0		8	4	100.00%
	Aggravated Assault - Non DV	1	0		4	6	-33.33%	15	10	50.00%
	Aggravated Assault - DV	1	0		3	4	-25.00%	16	12	33.33%
<b>Violent Total:</b>		2	1	100.00%	13	10	30.00%	46	31	48.39%
<b>Property</b>	Burglary - Residential	3	4	-25.00%	15	12	25.00%	45	33	36.36%
	Burglary Garage	0	4	-100.00%	8	4	100.00%	21	13	61.54%
	Burglary Commercial	0	1	-100.00%	1	2	-50.00%	7	7	0.00%
	Larceny	19	23	-17.39%	81	72	12.50%	280	315	-11.11%
	Vehicle Theft	4	4	0.00%	12	12	0.00%	59	56	5.36%
	Arson	0	0		0	0		0	2	-100.00%
<b>Property Total:</b>		26	36	-27.78%	117	102	14.71%	412	426	-3.29%
<b>Preliminary Part 1 Crime Totals:</b>		28	37	-24.32%	130	112	16.07%	458	457	0.22%
<b>Current 7 Day Period:</b>		4/15/2018 - 4/21/2018			<b>Prior 7 Day Period:</b>		4/8/2018 - 4/14/2018			
<b>Current 28 Day Period:</b>		3/25/2018 - 4/21/2018			<b>Prior 28 Day Period:</b>		2/25/2018 - 3/24/2018			
<b>Current YTD Day Period:</b>		1/1/2018 - 4/21/2018			<b>Prior YTD Period:</b>		1/1/2017 - 4/21/2017			

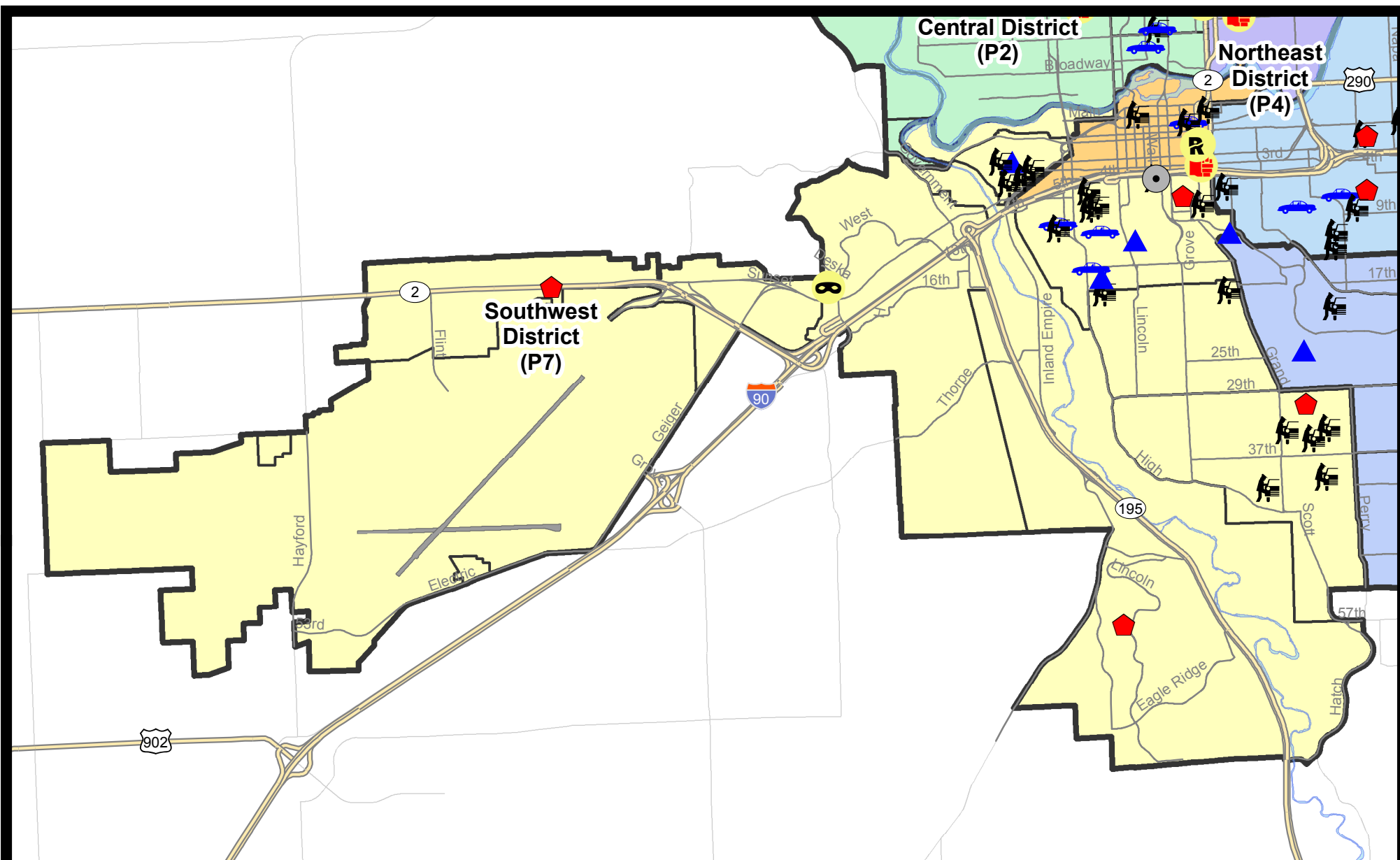
Prepared by SPD Crime Analysis Office - Tuesday, April 24, 2018

**NOTE:** SPD moved from UCR to the NIBRS reporting standard on 10/4/16 following the transition to a new RMS System. [Numbers on CompStat reports prior to this date should not be used as a comparison to those on this report.](#) Additional info on these reporting standards can be found on the FBI website: <https://ucr.fbi.gov/nibrs-overview>

This chart represents Preliminary counts of selected crime categories from Police Case Reports. Full statistical analysis to determine the confidence level of this data has not been performed. The % change columns on the preliminary counts differ from the percentage change on the NIBRS crime report, sometimes significantly. The CompStat report is designed for operational use and includes only selected NIBRS categories and coding less complex than full NIBRS rules. Official statistics for these and other NIBRS categories can be found on WASPC & FBI websites once available.










**City of Spokane**  
**Southwest District (P7)**  
**Selected**  
**Crime Types**  
**2018-04-08 to 2018-04-14**

Prepared By:  
**Crime Analysis Unit**  
**Spokane Police Department**

**Legend**

**NIBRS Events**



Cases Represent LERMS Crime Codes  
 Points may indicate multiple events  
 Note: Veh Prowl is only Larceny category displayed



For Additional Information on Incidents  
 pertaining to an Area, Trend, or Pattern  
 Contact Information Analysis

0 0.2 0.4 0.6 0.8 1 1.2 1.4 1.6 Miles



**THIS IS NOT A LEGAL DOCUMENT:**  
 The information shown on this map is compiled  
 from various sources and is subject to constant  
 revision. Information shown on this map should  
 not be used to determine the location of facilities  
 in relationship to property lines, section lines,  
 streets, etc.





Sunday - Saturday

SE - Southwest District (P7)

4/15/2018 TO 4/21/2018



<u>A/C</u>	<u>Offense Statute</u>	<u>Address</u>	<u>Reported Date</u>	<u>Dist</u>
<b><u>SPD7BA</u></b>				
C	ASSAULT - 4D (Weapon Involved)	100 S OAK ST	4/17/2018	P7
C	ASSAULT-3D (d)or(f) (Weapon/Instrument/Bodily Harm)	1800 W 3RD AVE	4/15/2018	P7
C	THEFT-3D (From Motor Vehicle)	1800 W PACIFIC AVE	4/15/2018	P7
<b><u>SPD7CH</u></b>				
C	BURGLARY-RESIDENTIAL	200 W 8TH AVE	4/15/2018	P5
C	THEFT-3D (All Other Thefts)	300 W 8TH AVE	4/17/2018	P7
C	THEFT-3D (From Building)	1100 W 7TH AVE	4/16/2018	P7
A	THEFT-3D (From Motor Vehicle)	700 W 6TH AVE	4/16/2018	P7
C	THEFT-3D (From Motor Vehicle)	500 W 4TH AVE	4/17/2018	P7
C	THEFT-3D (From Motor Vehicle)	500 W 4TH AVE	4/17/2018	P7
C	THEFT-3D (From Motor Vehicle)	500 W 4TH AVE	4/17/2018	P7
C	THEFT-3D (From Motor Vehicle)	500 W 4TH AVE	4/17/2018	P7
C	THEFT-3D (From Motor Vehicle)	200 W 6TH AVE	4/18/2018	P5
C	THEFT-3D (From Motor Vehicle)	600 S MAPLE ST	4/19/2018	P7
A	THEFT-3D (From Motor Vehicle)	700 S MAPLE ST	4/21/2018	P7
A	VEHICLE PROWLING-2D/From Motor Vehicle	500 W 4TH AVE	4/18/2018	
<b><u>SPD7CS</u></b>				
C	THEFT-2D (From Motor Vehicle)	800 E 29TH AVE	4/15/2018	P7
C	THEFT-3D (From Building)	400 E 33RD AVE	4/19/2018	P7
C	THEFT-3D (From Motor Vehicle)	4000 S LAMONTE ST	4/19/2018	P7
<b><u>SPD7LC</u></b>				
C	BURGLARY 1D RESIDENTIAL	1800 W 25TH AVE	4/21/2018	P7
C	BURGLARY-RESIDENTIAL	2700 S CHESTNUT ST	4/18/2018	P7
<b><u>SPD7MC</u></b>				
C	BURGLARY 2D FENCED AREA	700 W 17TH AVE	4/18/2018	P7
C	MAIL THEFT (All Others)	1700 S ADAMS ST	4/17/2018	P7
C	THEFT-2D (All Other Thefts)	600 W 23RD AVE	4/19/2018	P7
<b><u>SPD7WH</u></b>				
C	THEFT OF MOTOR VEHICLE	4300 W SUNSET BLVD	4/16/2018	P7
C	THEFT OF MOTOR VEHICLE	1500 S RUSTLE ST	4/18/2018	P7
C	THEFT-2D (From Motor Vehicle)	800 S MILTON ST	4/20/2018	P7
C	TMVWOP-2D	1500 S RUSTLE ST	4/20/2018	P7
<b><u>SPD7WP</u></b>				
C	THEFT OF MOTOR VEHICLE	1600 S LEWIS ST	4/20/2018	P7

For protection of victim privacy, the entire address on sexual assault crimes has been redacted.

# SPOKANE POLICE DEPARTMENT

## DOWNTOWN

## Police Service Area



PSA Commander

**Captain David Singley**



POLICE SUMMARY - Ending: Saturday, April 21, 2018

## ***DOWNTOWN PRECINCT (P8)***



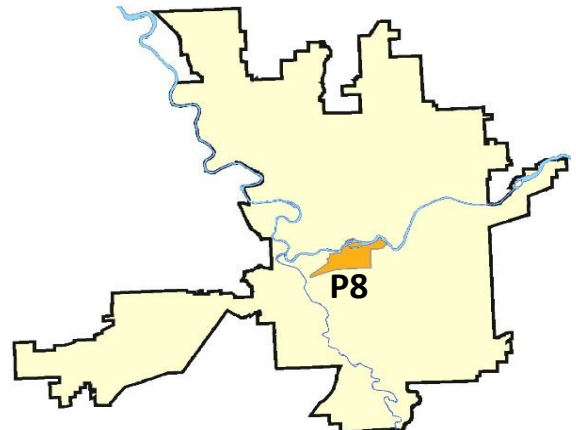
### Preliminary IBR Counts

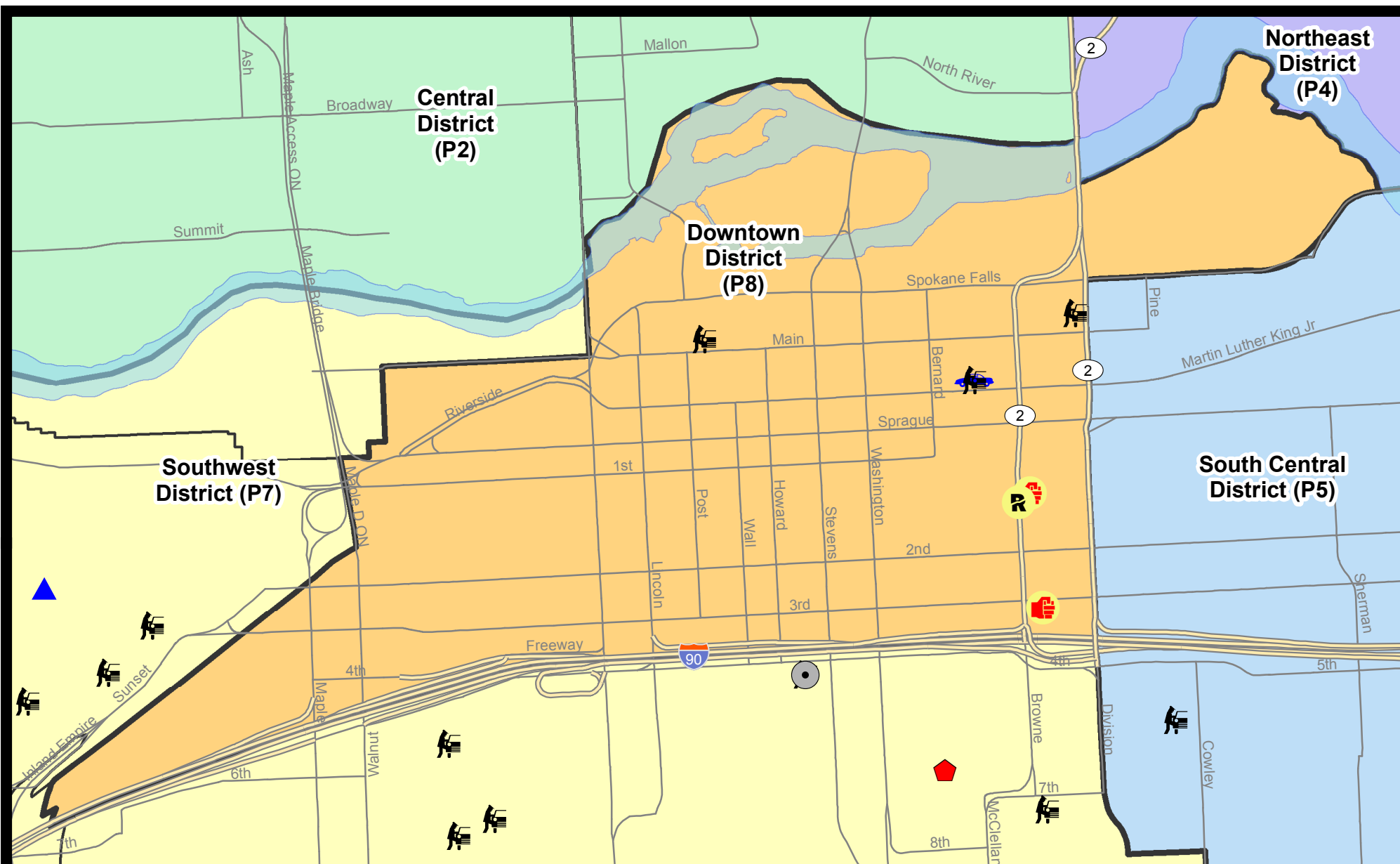
NIBRS Categories (Part 1 Selected)		7 Day Comparison			28 Day Comparison			YTD Comparison		
		Current	Prior	Percent	Current	Prior	Percent	Current	Prior	Percent
<b>Violent</b>	Criminal Homicide	0	0		0	0		0	0	
	Rape	1	1	0.00%	3	3	0.00%	8	5	60.00%
	Robbery - Commercial	0	0		2	0		3	0	
	Robbery - Person	0	0		3	2	50.00%	11	9	22.22%
	Aggravated Assault - Non DV	3	3	0.00%	10	13	-23.08%	39	21	85.71%
	Aggravated Assault - DV	1	1	0.00%	3	2	50.00%	7	6	16.67%
<b>Violent Total:</b>		5	5	0.00%	21	20	5.00%	68	41	65.85%
<b>Property</b>	Burglary - Residential	2	0		2	2	0.00%	7	8	-12.50%
	Burglary Garage	0	0		0	0		0	0	
	Burglary Commercial	0	0		1	1	0.00%	8	12	-33.33%
	Larceny	19	19	0.00%	89	82	8.54%	339	282	20.21%
	Vehicle Theft	2	1	100.00%	14	2	600.00%	24	15	60.00%
	Arson	0	0		0	0		0	0	
<b>Property Total:</b>		23	20	15.00%	106	87	21.84%	378	317	19.24%
<b>Preliminary Part 1 Crime Totals:</b>		28	25	12.00%	127	107	18.69%	446	358	24.58%
<b>Current 7 Day Period:</b>		4/15/2018 - 4/21/2018			<b>Prior 7 Day Period:</b>		4/8/2018 - 4/14/2018			
<b>Current 28 Day Period:</b>		3/25/2018 - 4/21/2018			<b>Prior 28 Day Period:</b>		2/25/2018 - 3/24/2018			
<b>Current YTD Day Period:</b>		1/1/2018 - 4/21/2018			<b>Prior YTD Period:</b>		1/1/2017 - 4/21/2017			

Prepared by SPD Crime Analysis Office - Tuesday, April 24, 2018

**NOTE:** SPD moved from UCR to the NIBRS reporting standard on 10/4/16 following the transition to a new RMS System. [Numbers on CompStat reports prior to this date should not be used as a comparison to those on this report.](#) Additional info on these reporting standards can be found on the FBI website: <https://ucr.fbi.gov/nibrs-overview>

This chart represents Preliminary counts of selected crime categories from Police Case Reports. Full statistical analysis to determine the confidence level of this data has not been performed. The % change columns on the preliminary counts differ from the percentage change on the NIBRS crime report, sometimes significantly. The CompStat report is designed for operational use and includes only selected NIBRS categories and coding less complex than full NIBRS rules. Official statistics for these and other NIBRS categories can be found on WASPC & FBI websites once available.



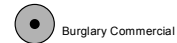
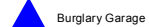
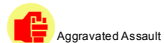
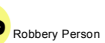


**City of Spokane**  
**Downtown District (P8)**  
**Selected**  
**Crime Types**  
**2018-04-08 to 2018-04-14**

Prepared By:  
**Crime Analysis Unit**  
**Spokane Police Department**

**Legend**

**NIBRS Events**



Cases Represent LERMS Crime Codes  
 Points may indicate multiple events  
 Note: Veh Prowl is only Larceny category displayed



For Additional Information on Incidents  
 pertaining to an Area, Trend, or Pattern  
 Contact Information Analysis

0 0.2 Miles



**THIS IS NOT A LEGAL DOCUMENT:**  
 The information shown on this map is compiled  
 from various sources and is subject to constant  
 revision. Information shown on this map should  
 not be used to determine the location of facilities  
 in relationship to property lines, section lines,  
 streets, etc.



Sunday - Saturday

SW - Downtown District (P8)

4/15/2018 TO 4/21/2018



<u>A/C</u>	<u>Offense Statute</u>	<u>Address</u>	<u>Reported Date</u>	<u>Dist</u>
C	RAPE-2ND (RAPE)		4/16/2018	P8
C	THEFT OF MOTOR VEHICLE	I-90	4/21/2018	P8
C	THEFT-CITY (From Motor Vehicle)	I-90	4/21/2018	P8
<b><u>SPD8RS</u></b>				
C	ASSAULT-2D	400 W RIVERSIDE AVE	4/16/2018	P8
C	ASSAULT-2D	0 W PACIFIC AVE	4/17/2018	P8
C	ASSAULT-2D	W SPRAGUE AVE / S WASHINGTON ST	4/19/2018	P8
C	ASSAULT-2D	400 S MAPLE ST	4/19/2018	P8
C	BURGLARY-RESIDENTIAL	200 W SPRAGUE AVE	4/17/2018	P5
C	BURGLARY-RESIDENTIAL	1200 W SPRAGUE AVE	4/21/2018	P8
C	THEFT OF MOTOR VEHICLE	N WASHINGTON ST / W MAIN AVE	4/21/2018	P8
C	THEFT-2D (All Other Thefts)	1400 W 2ND AVE	4/19/2018	P8
C	THEFT-2D (All Other Thefts)	800 W SPOKANE FALLS BLVD	4/20/2018	P8
C	THEFT-2D (All Other Thefts)	1400 W 3RD AVE	4/20/2018	P8
C	THEFT-2D (From Building)	700 W RIVERSIDE AVE	4/20/2018	P8
C	THEFT-2D (From Motor Vehicle)	700 W RIVERSIDE AVE	4/16/2018	P8
C	THEFT-3D (All Other Thefts)	W 2ND AVE / S LINCOLN ST	4/17/2018	P8
C	THEFT-3D (All Other Thefts)	100 S DIVISION ST	4/19/2018	P8
C	THEFT-3D (All Other Thefts)	500 N HOWARD ST	4/19/2018	P8
C	THEFT-3D (All Other Thefts)	100 S MADISON ST	4/20/2018	P8
C	THEFT-3D (From Building)	700 W RIVERSIDE AVE	4/16/2018	P8
C	THEFT-3D (From Building)	700 W RIVERSIDE AVE	4/20/2018	P8
C	THEFT-3D (From Building)	1200 W SPRAGUE AVE	4/21/2018	P8
C	THEFT-3D (From Motor Vehicle)	1100 W SPRAGUE AVE	4/15/2018	P8
C	THEFT-3D (From Motor Vehicle)	100 S ADAMS ST	4/17/2018	P8
A	THEFT-3D (From Motor Vehicle)	100 S ADAMS ST	4/17/2018	P8
C	THEFT-3D (From Motor Vehicle)	800 W SPRAGUE AVE	4/18/2018	P8
C	THEFT-CITY (All Other Thefts)	0 W PACIFIC AVE	4/18/2018	P8
C	THEFT-CITY (From Building)	100 N HOWARD ST	4/17/2018	P8

POLICE SUMMARY - Ending: Saturday, April 21, 2018



## Other Jurisdiction or Unk District

### Preliminary IBR Counts

NIBRS Categories (Part 1 Selected)		7 Day Comparison			28 Day Comparison			YTD Comparison		
		Current	Prior	Percent	Current	Prior	Percent	Current	Prior	Percent
<b>Violent</b>	Criminal Homicide	0	0		0	0		0	0	
	Rape	1	0		2	0		2	9	-77.78%
	Robbery - Commercial	0	0		0	0		0	7	-100.00%
	Robbery - Person	0	0		0	0		0	11	-100.00%
	Aggravated Assault - Non DV	0	0		0	0		0	23	-100.00%
	Aggravated Assault - DV	0	0		0	0		0	7	-100.00%
<b>Violent Total:</b>		1	0		2	0		2	57	-96.49%
<b>Property</b>	Burglary - Residential	0	0		0	0		0	1	-100.00%
	Burglary Garage	0	0		0	0		0	0	
	Burglary Commercial	0	0		0	0		0	1	-100.00%
	Larceny	1	0		2	3	-33.33%	8	25	-68.00%
	Vehicle Theft	0	1	-100.00%	2	0		5	24	-79.17%
	Arson	0	0		0	0		0	0	
<b>Property Total:</b>		1	1	0.00%	4	3	33.33%	13	51	-74.51%
<b>Preliminary Part 1 Crime Totals:</b>		2	1	100.00%	6	3	100.00%	15	108	-86.11%
<b>Current 7 Day Period:</b>		4/15/2018 - 4/21/2018			<b>Prior 7 Day Period:</b>		4/8/2018 - 4/14/2018			
<b>Current 28 Day Period:</b>		3/25/2018 - 4/21/2018			<b>Prior 28 Day Period:</b>		2/25/2018 - 3/24/2018			
<b>Current YTD Day Period:</b>		1/1/2018 - 4/21/2018			<b>Prior YTD Period:</b>		1/1/2017 - 4/21/2017			

Prepared by SPD Crime Analysis Office - Tuesday, April 24, 2018

**NOTE:** SPD moved from UCR to the NIBRS reporting standard on 10/4/16 following the transition to a new RMS System. [Numbers on CompStat reports prior to this date should not be used as a comparison to those on this report.](#) Additional info on these reporting standards can be found on the FBI website: <https://ucr.fbi.gov/nibrs-overview>

This chart represents Preliminary counts of selected crime categories from Police Case Reports. Full statistical analysis to determine the confidence level of this data has not been performed. The % change columns on the preliminary counts differ from the percentage change on the NIBRS crime report, sometimes significantly. The CompStat report is designed for operational use and includes only selected NIBRS categories and coding less complex than full NIBRS rules. Official statistics for these and other NIBRS categories can be found on WASPC & FBI websites once available.

Sunday - Saturday

Other Jurisdiction/Unk District

4/15/2018 TO 4/21/2018



<u>A/C</u>	<u>Offense Statute</u>	<u>Address</u>	<u>Reported Date</u>	<u>Dist</u>
<b><u>Cheney</u></b>				
C	RAPE OF A CHILD-2D (RAPE)		4/19/2018	P3
<b><u>SV01</u></b>				
C	THEFT WITH INTENT TO RESELL (Shoplifting)	5200 E SPRAGUE AVE	4/17/2018	Oth