

SPOKANE POLICE DEPARTMENT

PRELIMINARY CITYWIDE **IBR** CRIME REPORT



Preliminary IBR Counts

CHIEF OF POLICE

Craig Meidl

Period Ending: Saturday, April 14, 2018

NIBRS Categories (Part 1 Selected)		7 Day Comparison			28 Day Comparison			YTD Comparison		
		Current	Prior	Percent	Current	Prior	Percent	Current	Prior	Percent
Violent	Criminal Homicide	0	1	-100.00%	1	1	0.00%	2	2	0.00%
	Rape	2	9	-77.78%	25	23	8.70%	72	60	20.00%
	Robbery - Commercial	1	0		7	5	40.00%	24	32	-25.00%
	Robbery - Person	4	5	-20.00%	17	10	70.00%	60	67	-10.45%
	Aggravated Assault - Non DV	8	12	-33.33%	55	39	41.03%	178	160	11.25%
	Aggravated Assault - DV	5	12	-58.33%	36	21	71.43%	113	96	17.71%
Violent Total:		20	39	-48.72%	141	99	42.42%	449	417	7.67%
Property	Burglary - Residential	14	19	-26.32%	71	66	7.58%	284	309	-8.09%
	Burglary Garage	15	9	66.67%	39	26	50.00%	129	149	-13.42%
	Burglary Commercial	5	5	0.00%	18	24	-25.00%	92	135	-31.85%
	Larceny	226	175	29.14%	880	831	5.90%	3300	3226	2.29%
	Vehicle Theft	28	21	33.33%	122	94	29.79%	495	545	-9.17%
	Arson	0	0		4	3	33.33%	11	3	266.67%
Property Total:		288	229	25.76%	1134	1044	8.62%	4311	4367	-1.28%
Preliminary Part 1 Crime Totals:		308	268	14.93%	1275	1143	11.55%	4760	4784	-0.50%
Current 7 Day Period:		4/8/2018 - 4/14/2018			Prior 7 Day Period:		4/1/2018 - 4/7/2018			
Current 28 Day Period:		3/18/2018 - 4/14/2018			Prior 28 Day Period:		2/18/2018 - 3/17/2018			
Current YTD Day Period:		1/1/2018 - 4/14/2018			Prior YTD Period:		1/1/2017 - 4/14/2017			

Prepared by SPD Crime Analysis Office - Monday, April 16, 2018

NOTE: SPD moved from UCR to the NIBRS reporting standard on 10/4/16 following the transition to a new RMS System. [Numbers on CompStat reports prior to this date should not be used as a comparison to those on this report.](#) Additional info on these reporting standards can be found on the FBI website: <https://ucr.fbi.gov/nibrs-overview>

This chart represents Preliminary counts of selected crime categories from Police Case Reports. Full statistical analysis to determine the confidence level of this data has not been performed. The % change columns on the preliminary counts differ from the percentage change on the NIBRS crime report, sometimes significantly. The CompStat report is designed for operational use and includes only selected NIBRS categories and coding less complex than full NIBRS rules. Official statistics for these and other NIBRS categories can be found on WASPC & FBI websites once available.



SPOKANE POLICE DEPARTMENT



NORTH Police Service Area

PSA Commander

Captain Dan Torok

Northwest District (P1)

Central District (P2)

Neva-Wood District (P3)

Northeast District (P4)



POLICE SUMMARY - Ending: Saturday, April 14, 2018

NORTH PRECINCT (P1, P2, P3, and P4)



Preliminary IBR Counts

NIBRS Categories (Part 1 Selected)		7 Day Comparison			28 Day Comparison			YTD Comparison		
		Current	Prior	Percent	Current	Prior	Percent	Current	Prior	Percent
Violent	Criminal Homicide	0	0		0	1	-100.00%	1	2	-50.00%
	Rape	0	7	-100.00%	15	15	0.00%	43	28	53.57%
	Robbery - Commercial	1	0		4	3	33.33%	16	22	-27.27%
	Robbery - Person	3	2	50.00%	7	6	16.67%	35	28	25.00%
	Aggravated Assault - Non DV	3	8	-62.50%	27	25	8.00%	101	79	27.85%
	Aggravated Assault - DV	3	8	-62.50%	25	10	150.00%	73	58	25.86%
Violent Total:		10	25	-60.00%	78	60	30.00%	269	217	23.96%
Property	Burglary - Residential	7	12	-41.67%	39	33	18.18%	166	203	-18.23%
	Burglary Garage	10	5	100.00%	25	17	47.06%	87	100	-13.00%
	Burglary Commercial	2	3	-33.33%	11	17	-35.29%	54	87	-37.93%
	Larceny	137	117	17.09%	568	557	1.97%	2198	2035	8.01%
	Vehicle Theft	16	6	166.67%	70	63	11.11%	325	313	3.83%
	Arson	0	0		3	3	0.00%	8	1	700.00%
Property Total:		172	143	20.28%	716	690	3.77%	2838	2739	3.61%
Preliminary Part 1 Crime Totals:		182	168	8.33%	794	750	5.87%	3107	2956	5.11%
Current 7 Day Period:		4/8/2018 - 4/14/2018			Prior 7 Day Period:		4/1/2018 - 4/7/2018			
Current 28 Day Period:		3/18/2018 - 4/14/2018			Prior 28 Day Period:		2/18/2018 - 3/17/2018			
Current YTD Day Period:		1/1/2018 - 4/14/2018			Prior YTD Period:		1/1/2017 - 4/14/2017			

Prepared by SPD Crime Analysis Office - Monday, April 16, 2018

NOTE: SPD moved from UCR to the NIBRS reporting standard on 10/4/16 following the transition to a new RMS System. [Numbers on CompStat reports prior to this date should not be used as a comparison to those on this report.](#) Additional info on these reporting standards can be found on the FBI website: <https://ucr.fbi.gov/nibrs-overview>

This chart represents Preliminary counts of selected crime categories from Police Case Reports. Full statistical analysis to determine the confidence level of this data has not been performed. The % change columns on the preliminary counts differ from the percentage change on the NIBRS crime report, sometimes significantly. The CompStat report is designed for operational use and includes only selected NIBRS categories and coding less complex than full NIBRS rules. Official statistics for these and other NIBRS categories can be found on WASPC & FBI websites once available.



POLICE SUMMARY - Ending: Saturday, April 14, 2018



NW - Northwest District (P1)

Preliminary IBR Counts

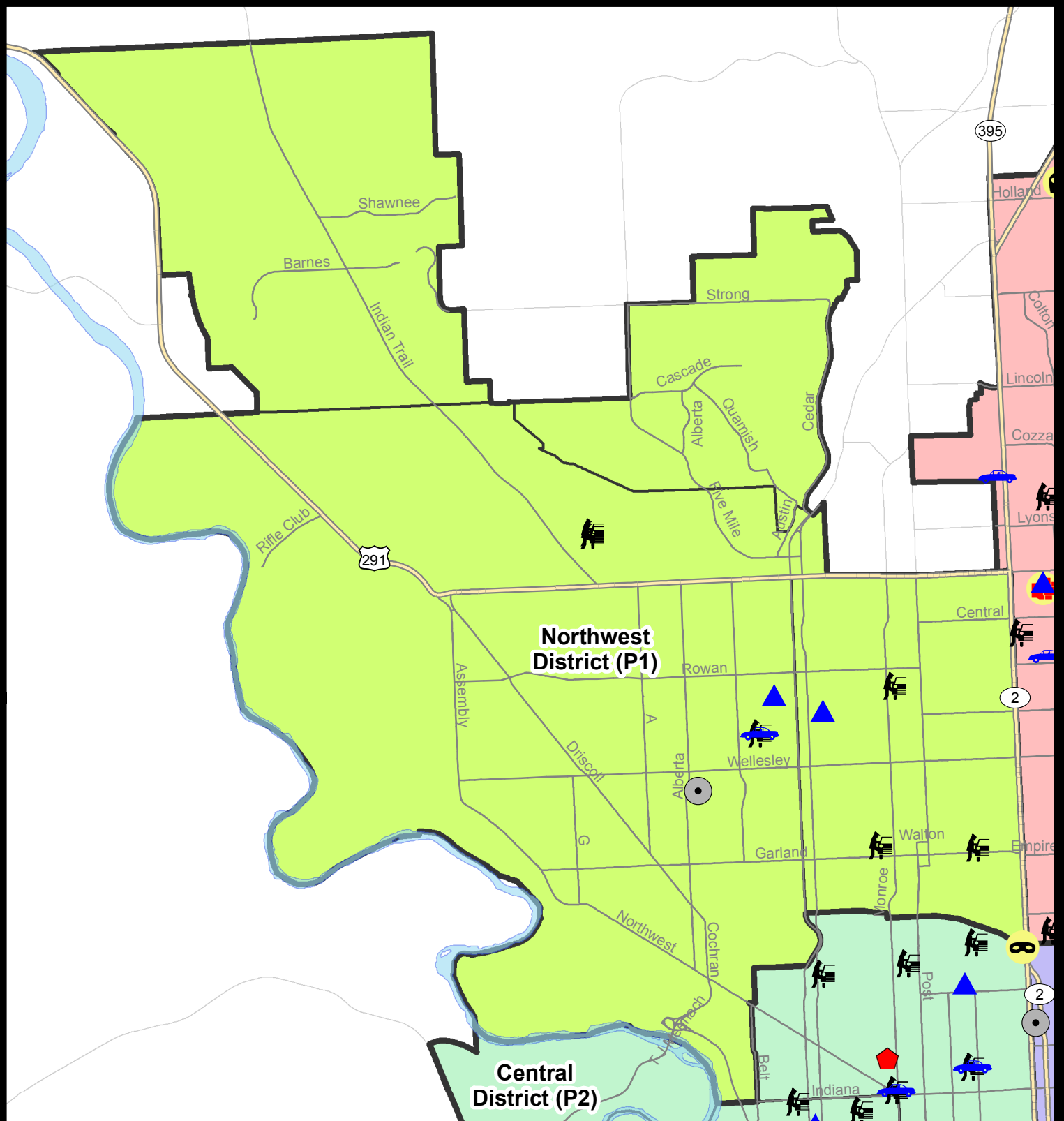
NIBRS Categories (Part 1 Selected)		7 Day Comparison			28 Day Comparison			YTD Comparison		
		Current	Prior	Percent	Current	Prior	Percent	Current	Prior	Percent
Violent	Criminal Homicide	0	0		0	0		0	0	
	Rape	0	2	-100.00%	5	3	66.67%	9	4	125.00%
	Robbery - Commercial	0	0		0	0		2	1	100.00%
	Robbery - Person	0	1	-100.00%	1	1	0.00%	4	9	-55.56%
	Aggravated Assault - Non DV	0	0		1	5	-80.00%	11	23	-52.17%
	Aggravated Assault - DV	0	0		2	2	0.00%	10	9	11.11%
Violent Total:		0	3	-100.00%	9	11	-18.18%	36	46	-21.74%
Property	Burglary - Residential	0	5	-100.00%	11	10	10.00%	44	42	4.76%
	Burglary Garage	2	0		5	7	-28.57%	19	27	-29.63%
	Burglary Commercial	1	0		1	4	-75.00%	10	7	42.86%
	Larceny	23	21	9.52%	119	98	21.43%	432	413	4.60%
	Vehicle Theft	1	2	-50.00%	11	10	10.00%	50	56	-10.71%
	Arson	0	0		0	0		0	0	
Property Total:		27	28	-3.57%	147	129	13.95%	555	545	1.83%
Preliminary Part 1 Crime Totals:		27	31	-12.90%	156	140	11.43%	591	591	0.00%
Current 7 Day Period:		4/8/2018 - 4/14/2018			Prior 7 Day Period:		4/1/2018 - 4/7/2018			
Current 28 Day Period:		3/18/2018 - 4/14/2018			Prior 28 Day Period:		2/18/2018 - 3/17/2018			
Current YTD Day Period:		1/1/2018 - 4/14/2018			Prior YTD Period:		1/1/2017 - 4/14/2017			

Prepared by SPD Crime Analysis Office - Monday, April 16, 2018

NOTE: SPD moved from UCR to the NIBRS reporting standard on 10/4/16 following the transition to a new RMS System. [Numbers on CompStat reports prior to this date should not be used as a comparison to those on this report.](#) Additional info on these reporting standards can be found on the FBI website: <https://ucr.fbi.gov/nibrs-overview>

This chart represents Preliminary counts of selected crime categories from Police Case Reports. Full statistical analysis to determine the confidence level of this data has not been performed. The % change columns on the preliminary counts differ from the percentage change on the NIBRS crime report, sometimes significantly. The CompStat report is designed for operational use and includes only selected NIBRS categories and coding less complex than full NIBRS rules. Official statistics for these and other NIBRS categories can be found on WASPC & FBI websites once available.





City of Spokane
Northwest District (P1)
Selected Crime Codes
2018-04-08 to 2018-04-14
 Prepared By:
 Crime Analysis Unit
 Spokane Police Department

Legend

NIBRS Events



Criminal Homicide



Rape



Robbery Commercial



Robbery Person



Aggravated Assault



Burglary Residential



Burglary Garage



Burglary Commercial



Vehicle Prowling



Vehicle Theft



Arson



Cases Represent LERMS Crime Codes
 Points may indicate multiple events
 Note: Veh Prowl is only Larceny displayed

For Additional Information on
 Incidents pertaining to an
 Area, Trend, or Pattern
 Contact Information Analysis

0 0.25 0.5 1 Miles



THIS IS NOT A LEGAL DOCUMENT.
 The information shown on this map is compiled
 from various sources and is subject to constant
 revision. Information shown on this map should
 not be used to determine the location of facilities
 in relationship to property lines, section lines,
 streets, etc.

Sunday - Saturday

4/8/2018 TO 4/14/2018

NW - Northwest District (P1)



<u>A/C</u>	<u>Offense Statute</u>	<u>Address</u>	<u>Reported Date</u>	<u>Dist</u>
<u>SPA1BS</u>				
C	THEFT-3D (From Motor Vehicle)	6800 N F ST	4/10/2018	P1
C	THEFT-3D (From Motor Vehicle)	6800 N F ST	4/10/2018	P1
<u>SPA1NH</u>				
C	BURGLARY 2D GARAGE	5100 N WALNUT ST	4/14/2018	P1
C	THEFT-3D (From Building)	4800 N DIVISION ST	4/8/2018	P1
C	THEFT-3D (From Motor Vehicle)	5300 N LINCOLN ST	4/10/2018	P1
C	THEFT-3D (From Motor Vehicle)	3900 N MADISON ST	4/12/2018	P1
C	THEFT-3D (From Motor Vehicle)	3900 N WHITEHOUSE ST	4/13/2018	P1
C	THEFT-3D (Shoplifting)	4700 N DIVISION ST	4/10/2018	P2
C	THEFT-3D (Shoplifting)	4700 N DIVISION ST	4/13/2018	P1
<u>SPA1NW</u>				
C	BURGLARY 2D COMMERCIAL	2500 W WELLESLEY AVE	4/10/2018	P1
C	BURGLARY 2D GARAGE	5300 N ELM ST	4/10/2018	P1
C	MAIL THEFT (All Others)	2300 W GARLAND AVE	4/9/2018	P1
C	THEFT OF MOTOR VEHICLE	4900 N CANNON ST	4/8/2018	P1
C	THEFT-2D (From Building)	6000 N ASSEMBLY ST	4/12/2018	P1
C	THEFT-3D (All Other Thefts)	2100 W NORTHWEST BLVD	4/9/2018	P2
C	THEFT-3D (All Other Thefts)	3000 N BELT ST	4/11/2018	P1
C	THEFT-3D (All Other Thefts)	2400 W OLYMPIC AVE	4/11/2018	P2
C	THEFT-3D (All Other Thefts)	3800 W HEROY AVE	4/12/2018	P1
C	THEFT-3D (All Other Thefts)	2300 W LONGFELLOW AVE	4/13/2018	P1
C	THEFT-3D (All Other Thefts)	2300 W WELLESLEY AVE	4/14/2018	P1
C	THEFT-3D (From Building)	2000 W LONGFELLOW AVE	4/9/2018	P1
C	THEFT-3D (From Building)	2100 W GRACE AVE	4/10/2018	P1
C	THEFT-3D (From Building)	4500 N GUSTAVUS ST	4/11/2018	P1
C	THEFT-3D (From Building)	6000 N ASSEMBLY ST	4/12/2018	P1
C	THEFT-3D (From Motor Vehicle)	4900 N CANNON ST	4/8/2018	P1
C	THEFT-3D (Shoplifting)	2500 W WELLESLEY AVE	4/12/2018	P1
C	THEFT-3D (Shoplifting)	2200 W WELLESLEY AVE	4/14/2018	P1

POLICE SUMMARY - Ending: Saturday, April 14, 2018

NW - North Central District (P2)



Preliminary IBR Counts

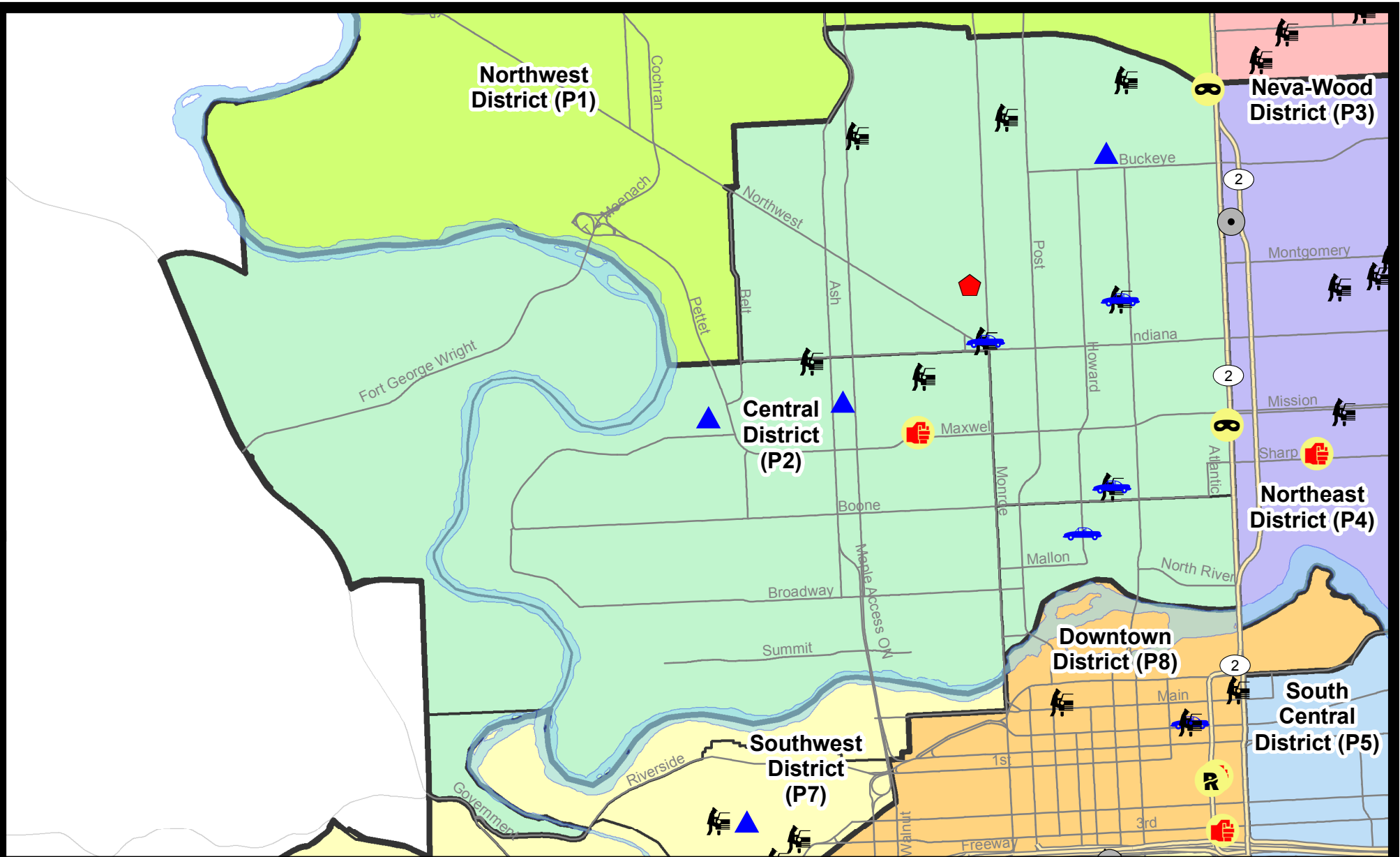
NIBRS Categories (Part 1 Selected)		7 Day Comparison			28 Day Comparison			YTD Comparison		
		Current	Prior	Percent	Current	Prior	Percent	Current	Prior	Percent
Violent	Criminal Homicide	0	0		0	0		0	0	
	Rape	0	1	-100.00%	3	1	200.00%	6	9	-33.33%
	Robbery - Commercial	0	0		1	0		3	3	0.00%
	Robbery - Person	2	0		3	2	50.00%	14	4	250.00%
	Aggravated Assault - Non DV	0	1	-100.00%	8	5	60.00%	23	22	4.55%
	Aggravated Assault - DV	1	3	-66.67%	6	3	100.00%	18	18	0.00%
Violent Total:		3	5	-40.00%	21	11	90.91%	64	56	14.29%
Property	Burglary - Residential	1	1	0.00%	5	8	-37.50%	33	54	-38.89%
	Burglary Garage	3	1	200.00%	6	4	50.00%	21	30	-30.00%
	Burglary Commercial	0	2	-100.00%	6	5	20.00%	15	45	-66.67%
	Larceny	30	22	36.36%	117	104	12.50%	379	373	1.61%
	Vehicle Theft	4	2	100.00%	23	19	21.05%	80	48	66.67%
	Arson	0	0		0	0		0	0	
Property Total:		38	28	35.71%	157	140	12.14%	528	550	-4.00%
Preliminary Part 1 Crime Totals:		41	33	24.24%	178	151	17.88%	592	606	-2.31%
Current 7 Day Period:		4/8/2018 - 4/14/2018			Prior 7 Day Period:		4/1/2018 - 4/7/2018			
Current 28 Day Period:		3/18/2018 - 4/14/2018			Prior 28 Day Period:		2/18/2018 - 3/17/2018			
Current YTD Day Period:		1/1/2018 - 4/14/2018			Prior YTD Period:		1/1/2017 - 4/14/2017			

Prepared by SPD Crime Analysis Office - Monday, April 16, 2018

NOTE: SPD moved from UCR to the NIBRS reporting standard on 10/4/16 following the transition to a new RMS System. [Numbers on CompStat reports prior to this date should not be used as a comparison to those on this report.](#) Additional info on these reporting standards can be found on the FBI website: <https://ucr.fbi.gov/nibrs-overview>

This chart represents Preliminary counts of selected crime categories from Police Case Reports. Full statistical analysis to determine the confidence level of this data has not been performed. The % change columns on the preliminary counts differ from the percentage change on the NIBRS crime report, sometimes significantly. The CompStat report is designed for operational use and includes only selected NIBRS categories and coding less complex than full NIBRS rules. Official statistics for these and other NIBRS categories can be found on WASPC & FBI websites once available.





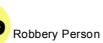
City of Spokane
Central District (P2)
Selected
Crime Types
2018-04-08 to 2018-04-14
 Prepared By:
 Crime Analysis Unit
 Spokane Police Department

Legend

NIBRS Events

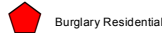


Robbery Commercial

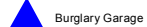


Robbery Person

Aggravated Assault

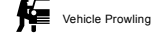


Burglary Residential



Burglary Garage

Burglary Commercial



Vehicle Prowling



Vehicle Theft



Arson

Cases Represent LERMS Crime Codes
 Points may indicate multiple events
 Note: Veh Prowl is only Larceny category displayed



For Additional Information on Incidents
 pertaining to an Area, Trend, or Pattern
 Contact Information Analysis

0 0.2 0.4 0.6 Miles



THIS IS NOT A LEGAL DOCUMENT:
 The information shown on this map is compiled
 from various sources and is subject to constant
 revision. Information shown on this map should
 not be used to determine the location of facilities
 in relationship to property lines, section lines,
 streets, etc.



Sunday - Saturday

4/8/2018 TO 4/14/2018

NW - Central District (P2)



A/C	Offense Statute	Address	Reported Date	Dist
<u>SPA2EG</u>				
C	BURGLARY 2D FENCED AREA	2400 N DIVISION ST	4/11/2018	P2
A	BURGLARY 2D GARAGE	400 W CLEVELAND AVE	4/13/2018	P2
C	BURGLARY-RESIDENTIAL	1000 W MANSFIELD AVE	4/9/2018	P1
C	ROBBERY 1D PERSON (NOT PURSE SNATCHING)	3000 N DIVISION ST	4/9/2018	P1
C	ROBBERY 1D PERSON (NOT PURSE SNATCHING)	1400 N DIVISION ST	4/14/2018	P2
C	THEFT OF MOTOR VEHICLE	1200 N STEVENS ST	4/8/2018	P2
C	THEFT OF MOTOR VEHICLE	400 W KNOX AVE	4/9/2018	P2
C	THEFT OF MOTOR VEHICLE	1900 N MONROE ST	4/9/2018	P2
C	THEFT-2D (All Other Thefts)	100 W INDIANA AVE	4/9/2018	P2
C	THEFT-2D (From Motor Vehicle)	1900 N MONROE ST	4/8/2018	P2
C	THEFT-3D (All Other Thefts)	1100 W SHANNON AVE	4/8/2018	P2
C	THEFT-3D (All Other Thefts)	1100 W JACKSON AVE	4/10/2018	P2
C	THEFT-3D (All Other Thefts)	300 W MISSION AVE	4/12/2018	P2
C	THEFT-3D (All Other Thefts)	700 W BOONE AVE	4/12/2018	P2
C	THEFT-3D (All Other Thefts)	800 W AUGUSTA AVE	4/13/2018	P2
C	THEFT-3D (All Other Thefts)	700 W BOONE AVE	4/14/2018	P2
C	THEFT-3D (From Building)	1600 W NORTHWEST BLVD	4/13/2018	P2
C	THEFT-3D (From Motor Vehicle)	1200 N STEVENS ST	4/8/2018	P2
C	THEFT-3D (From Motor Vehicle)	3100 N WASHINGTON ST	4/10/2018	P2
C	THEFT-3D (From Motor Vehicle)	3000 N LINCOLN ST	4/11/2018	P2
A	THEFT-3D (From Motor Vehicle)	1500 W CLEVELAND AVE	4/14/2018	P2
C	THEFT-3D (Motor Vehicle Parts or Accessories)	800 W GRACE AVE	4/8/2018	P2
C	THEFT-CITY (From Motor Vehicle)	400 W KNOX AVE	4/9/2018	P2
C	THEFT-CITY (From Motor Vehicle)	1900 N MONROE ST	4/9/2018	P2
C	THEFT-CITY (Shoplifting)	1600 W NORTHWEST BLVD	4/12/2018	P1
<u>SPA2RS</u>				
C	THEFT OF MOTOR VEHICLE	N HOWARD ST / W DEAN AVE	4/14/2018	P2
C	THEFT-2D (All Other Thefts)	500 N LINCOLN ST	4/8/2018	P2
C	THEFT-2D (Shoplifting)	600 W MALLON AVE	4/10/2018	P2
C	THEFT-3D (All Other Thefts)	900 N DIVISION ST	4/14/2018	P2
<u>SPA2WC</u>				
C	ASSAULT - 4D (Weapon Involved)	1500 N ADAMS ST	4/11/2018	P2
C	BURGLARY 2D GARAGE	2200 W MILFORD PL	4/8/2018	P2
C	BURGLARY 2D GARAGE	1600 W AUGUSTA AVE	4/11/2018	P2
C	THEFT(FIREARM) (From Building)	1500 W DEAN AVE	4/9/2018	P2
C	THEFT-3D (All Other Thefts)	1200 N SHERWOOD ST	4/12/2018	P2
C	THEFT-3D (From Building)	2000 W COLLEGE AVE	4/10/2018	P2

For protection of victim privacy, the entire address on sexual assault crimes has been redacted.

A/C	Offense Statute	Address	Reported Date	Dist
C	THEFT-3D (From Building)	1700 W MALLON AVE	4/10/2018	P2
C	THEFT-3D (From Motor Vehicle)	1200 W NORA AVE	4/10/2018	P2
A	THEFT-3D (From Motor Vehicle)	1700 W INDIANA AVE	4/13/2018	P2

SPA2WH

C	THEFT-2D (All Other Thefts)	3400 W FORT GEORGE WRIGHT DR	4/11/2018	P2
C	THEFT-2D (From Building)	4300 W FORT GEORGE WRIGHT DR	4/10/2018	P2
C	THEFT-3D (From Building)	4100 W FORT GEORGE WRIGHT DR	4/9/2018	P2

POLICE SUMMARY - Ending: Saturday, April 14, 2018



NE - Neva-Wood District (P3)

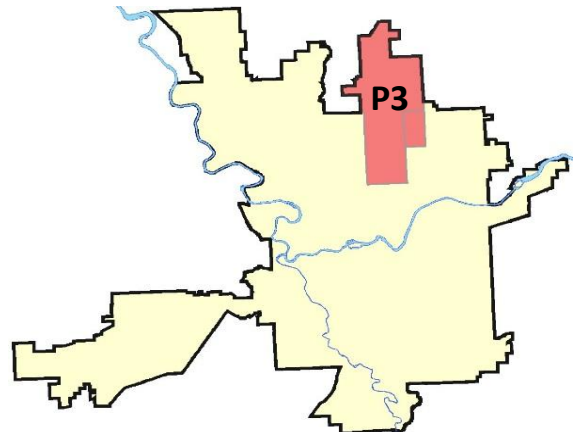
Preliminary IBR Counts

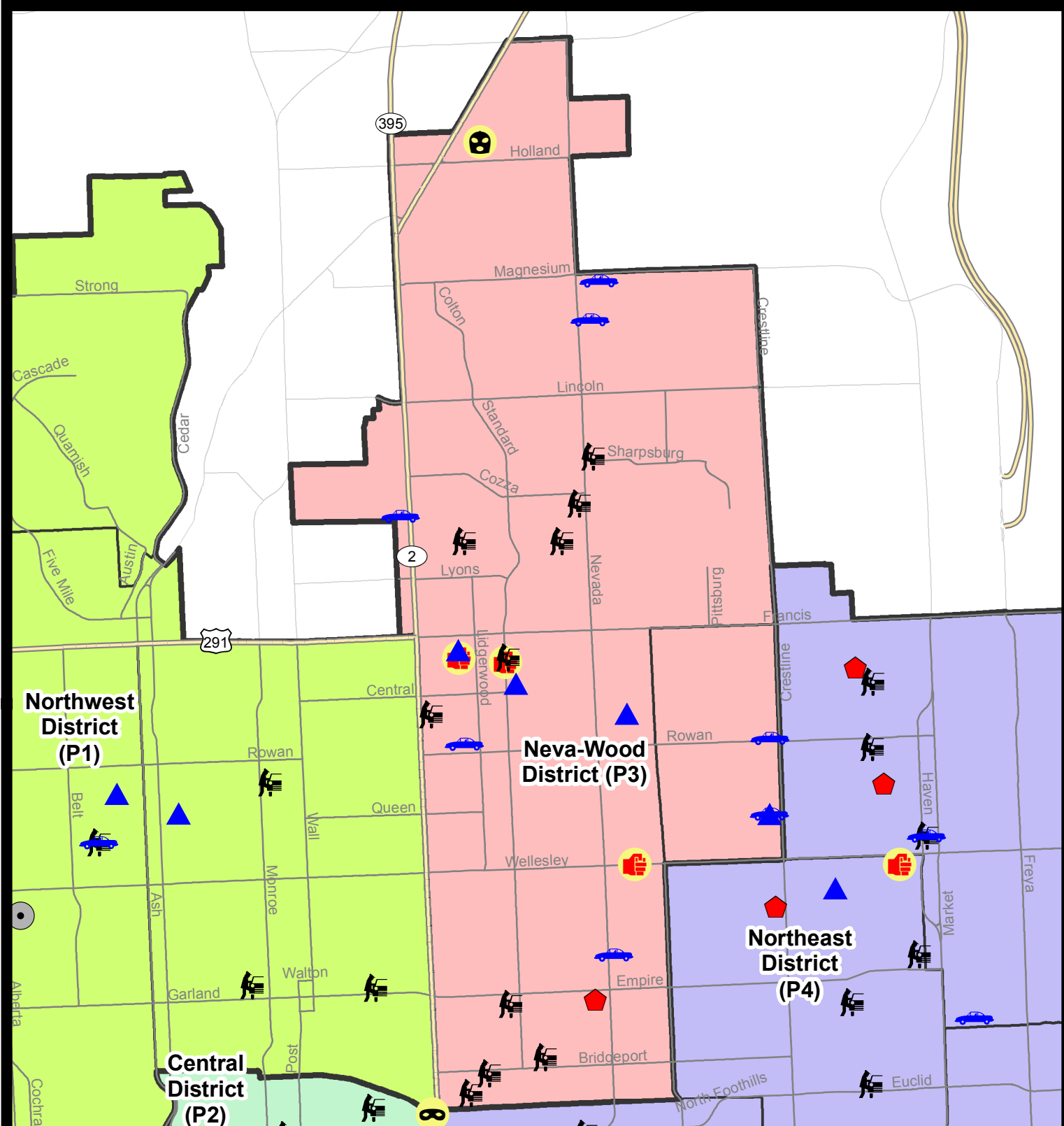
NIBRS Categories (Part 1 Selected)		7 Day Comparison			28 Day Comparison			YTD Comparison		
		Current	Prior	Percent	Current	Prior	Percent	Current	Prior	Percent
Violent	Criminal Homicide	0	0		0	1	-100.00%	1	1	0.00%
	Rape	0	3	-100.00%	4	4	0.00%	13	4	225.00%
	Robbery - Commercial	1	0		3	2	50.00%	8	10	-20.00%
	Robbery - Person	0	1	-100.00%	1	1	0.00%	9	9	0.00%
	Aggravated Assault - Non DV	2	4	-50.00%	12	9	33.33%	40	19	110.53%
	Aggravated Assault - DV	1	4	-75.00%	9	3	200.00%	20	20	0.00%
Violent Total:		4	12	-66.67%	29	20	45.00%	91	63	44.44%
Property	Burglary - Residential	1	4	-75.00%	11	6	83.33%	45	66	-31.82%
	Burglary Garage	4	3	33.33%	10	3	233.33%	32	26	23.08%
	Burglary Commercial	0	0		1	3	-66.67%	11	19	-42.11%
	Larceny	52	52	0.00%	223	237	-5.91%	948	840	12.86%
	Vehicle Theft	7	2	250.00%	22	22	0.00%	111	119	-6.72%
	Arson	0	0		1	1	0.00%	4	0	
Property Total:		64	61	4.92%	268	272	-1.47%	1151	1070	7.57%
Preliminary Part 1 Crime Totals:		68	73	-6.85%	297	292	1.71%	1242	1133	9.62%
Current 7 Day Period:		4/8/2018 - 4/14/2018			Prior 7 Day Period:		4/1/2018 - 4/7/2018			
Current 28 Day Period:		3/18/2018 - 4/14/2018			Prior 28 Day Period:		2/18/2018 - 3/17/2018			
Current YTD Day Period:		1/1/2018 - 4/14/2018			Prior YTD Period:		1/1/2017 - 4/14/2017			

Prepared by SPD Crime Analysis Office - Monday, April 16, 2018

NOTE: SPD moved from UCR to the NIBRS reporting standard on 10/4/16 following the transition to a new RMS System. [Numbers on CompStat reports prior to this date should not be used as a comparison to those on this report.](#) Additional info on these reporting standards can be found on the FBI website: <https://ucr.fbi.gov/nibrs-overview>

This chart represents Preliminary counts of selected crime categories from Police Case Reports. Full statistical analysis to determine the confidence level of this data has not been performed. The % change columns on the preliminary counts differ from the percentage change on the NIBRS crime report, sometimes significantly. The CompStat report is designed for operational use and includes only selected NIBRS categories and coding less complex than full NIBRS rules. Official statistics for these and other NIBRS categories can be found on WASPC & FBI websites once available.





City of Spokane
Neva-Wood District (P3)
Selected Crime Codes
2018-04-08 to 2018-04-14
 Prepared By:
 Crime Analysis Unit
 Spokane Police Department

Legend

NIBRS Events



Criminal Homicide



Rape



Robbery Commercial



Robbery Person



Aggravated Assault



Burglary Residential



Burglary Garage



Burglary Commercial



Vehicle Prowling



Vehicle Theft



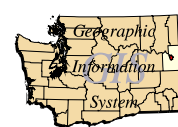
Arson



Cases Represent LERMS Crime Codes
 Points may indicate multiple events
 Note: Veh Prowl is only Larceny displayed

For Additional Information on
 Incidents pertaining to an
 Area, Trend, or Pattern
 Contact Information Analysis

0 0.2 0.4 0.8 Miles



THIS IS NOT A LEGAL DOCUMENT:
 The information shown on this map is compiled
 from various sources and is subject to constant
 revision. Information shown on this map should
 not be used to determine the location of facilities
 in relationship to property lines, section lines,
 streets, etc.

Sunday - Saturday

4/8/2018 TO 4/14/2018

NE - Neva-Wood District (P3)



A/C	Offense Statute	Address	Reported Date	Dist
SPB3NL				
C	ASSAULT - 4D (Weapon Involved)	6100 N COLTON ST	4/10/2018	P3
C	ASSAULT-2D	E DALKE AVE / N ADDISON ST	4/12/2018	P3
C	BURGLARY 1D RESIDENTIAL	900 E PROVIDENCE AVE	4/8/2018	P4
A	BURGLARY 2D FENCED AREA	6000 N ADDISON ST	4/14/2018	P4
C	BURGLARY 2D GARAGE	6100 N COLTON ST	4/10/2018	P4
C	BURGLARY 2D GARAGE	1200 E JOSEPH AVE	4/11/2018	P2
C	BURGLARY 2D GARAGE	5900 N WISCOMB ST	4/12/2018	P3
C	MAIL THEFT (All Others)	8300 N COLTON PL	4/11/2018	P3
C	MAIL THEFT (All Others)	8300 N COLTON PL	4/11/2018	P3
C	ROBBERY 2D COMMERCIAL (NOT PURSE SNATCHING)	9500 N NEWPORT HWY	4/14/2018	P3
C	ROBBERY-2D (Purse Snatching)	9200 N NEVADA ST	4/11/2018	P3
C	THEFT OF MOTOR VEHICLE	1000 E LACROSSE AVE	4/12/2018	P3
C	THEFT OF MOTOR VEHICLE	1100 E MAGNESIUM RD	4/12/2018	P4
C	THEFT OF MOTOR VEHICLE	200 E ROWAN AVE	4/12/2018	P2
C	THEFT OF MOTOR VEHICLE	7100 N DIVISION ST	4/13/2018	P3
C	THEFT OF MOTOR VEHICLE	8400 N NEVADA ST	4/14/2018	P4
C	THEFT-2D (All Other Thefts)	100 E MAGNESIUM RD	4/9/2018	P3
C	THEFT-2D (All Other Thefts)	1100 E MAGNESIUM RD	4/12/2018	P4
C	THEFT-2D (From Building)	6600 N DIVISION ST	4/12/2018	P4
C	THEFT-2D (From Building)	7900 N DIVISION ST	4/14/2018	P3
C	THEFT-2D (Shoplifting)	4700 N DIVISION ST	4/14/2018	P3
C	THEFT-3D (All Other Thefts)	100 E MAGNESIUM RD	4/11/2018	P3
C	THEFT-3D (All Other Thefts)	9600 N DIVISION ST	4/11/2018	P3
C	THEFT-3D (All Other Thefts)	500 E COLUMBIA AVE	4/12/2018	P3
C	THEFT-3D (All Other Thefts)	9600 N DIVISION ST	4/12/2018	P3
C	THEFT-3D (All Other Thefts)	1000 E QUEEN AVE	4/13/2018	P3
C	THEFT-3D (All Other Thefts)	1000 E WABASH AVE	4/14/2018	P3
C	THEFT-3D (From Building)	7400 N NEVADA ST	4/9/2018	P3
C	THEFT-3D (From Building)	7400 N NEVADA ST	4/10/2018	P3
C	THEFT-3D (From Building)	300 E WEDGEWOOD AVE	4/10/2018	P3
C	THEFT-3D (From Building)	300 E WEDGEWOOD AVE	4/11/2018	P3
C	THEFT-3D (From Building)	1100 E MAGNESIUM RD	4/11/2018	P3
C	THEFT-3D (From Building)	600 E HOLLAND AVE	4/13/2018	P3
C	THEFT-3D (From Building)	600 E BRIDGEPORT AVE	4/14/2018	P3
C	THEFT-3D (From Building)	600 E VICKSBURG CT	4/14/2018	P2
C	THEFT-3D (From Motor Vehicle)	500 E COURTLAND AVE	4/9/2018	P3
C	THEFT-3D (From Motor Vehicle)	1000 E SHARPSBURG AVE	4/11/2018	P3
A	THEFT-3D (From Motor Vehicle)	7200 N NEVADA ST	4/11/2018	P3

For protection of victim privacy, the entire address on sexual assault crimes has been redacted.

A/C	Offense Statute	Address	Reported Date	Dist
C	THEFT-3D (From Motor Vehicle)	100 E WEDGEWOOD AVE	4/11/2018	P3
A	THEFT-3D (From Motor Vehicle)	5800 N DIVISION ST	4/12/2018	P3
C	THEFT-3D (From Motor Vehicle)	100 E DALTON AVE	4/13/2018	P3
C	THEFT-3D (From Motor Vehicle)	6100 N ADDISON ST	4/12/2018	P3
C	THEFT-3D (From Motor Vehicle)	200 E BRIDGEPORT AVE	4/13/2018	P3
C	THEFT-3D (From Motor Vehicle)	400 E PROVIDENCE AVE	4/14/2018	P3
C	THEFT-3D (Motor Vehicle Parts or Accessories)	1000 E PROVIDENCE AVE	4/12/2018	P3
C	THEFT-3D (Shoplifting)	4700 N DIVISION ST	4/8/2018	P3
C	THEFT-3D (Shoplifting)	4700 N DIVISION ST	4/8/2018	P3
C	THEFT-3D (Shoplifting)	5800 N DIVISION ST	4/9/2018	P3
C	THEFT-3D (Shoplifting)	6600 N DIVISION ST	4/9/2018	P3
C	THEFT-3D (Shoplifting)	4700 N DIVISION ST	4/9/2018	P3
C	THEFT-3D (Shoplifting)	4700 N DIVISION ST	4/10/2018	P3
C	THEFT-3D (Shoplifting)	4700 N DIVISION ST	4/10/2018	P3
C	THEFT-3D (Shoplifting)	4700 N DIVISION ST	4/11/2018	P3
C	THEFT-3D (Shoplifting)	5500 N DIVISION ST	4/12/2018	P3
C	THEFT-3D (Shoplifting)	6600 N DIVISION ST	4/13/2018	P3
C	THEFT-3D (Shoplifting)	6500 N NEVADA ST	4/13/2018	P3
C	THEFT-3D (Shoplifting)	6300 N DIVISION ST	4/14/2018	P3
C	THEFT-CITY (Shoplifting)	4700 N DIVISION ST	4/12/2018	P4
C	THEFT-CITY (Shoplifting)	6700 N DIVISION ST	4/13/2018	P3
C	THEFT-CITY (Shoplifting)	6700 N DIVISION ST	4/13/2018	P3
C	THEFT-CITY (Shoplifting)	6500 N NEVADA ST	4/14/2018	P3
C	THEFT-CITY (Shoplifting)	6500 N NEVADA ST	4/14/2018	P4
C	VEHICLE PROWLING-2D/From Motor Vehicle	6800 N HAMILTON ST	4/11/2018	P3
C	VEHICULAR ASSAULT	E WELLESLEY AVE / N MORTON ST	4/8/2018	P2
SPB3WH				
C	BURGLARY 2D GARAGE	5000 N MARTIN ST	4/9/2018	P3
C	THEFT OF MOTOR VEHICLE	5000 N MARTIN ST	4/9/2018	P3
C	THEFT OF MOTOR VEHICLE	2000 E ROWAN AVE	4/10/2018	P4
C	THEFT-CITY (Shoplifting)	E BROAD AVE / N HELENA ST	4/14/2018	P4

POLICE SUMMARY - Ending: Saturday, April 14, 2018

NE - Northeast District (P4)



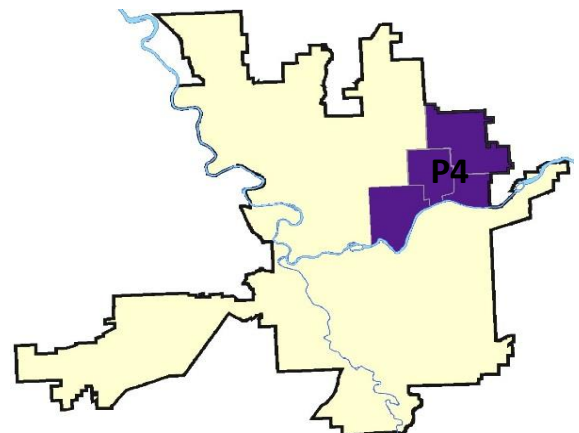
Preliminary IBR Counts

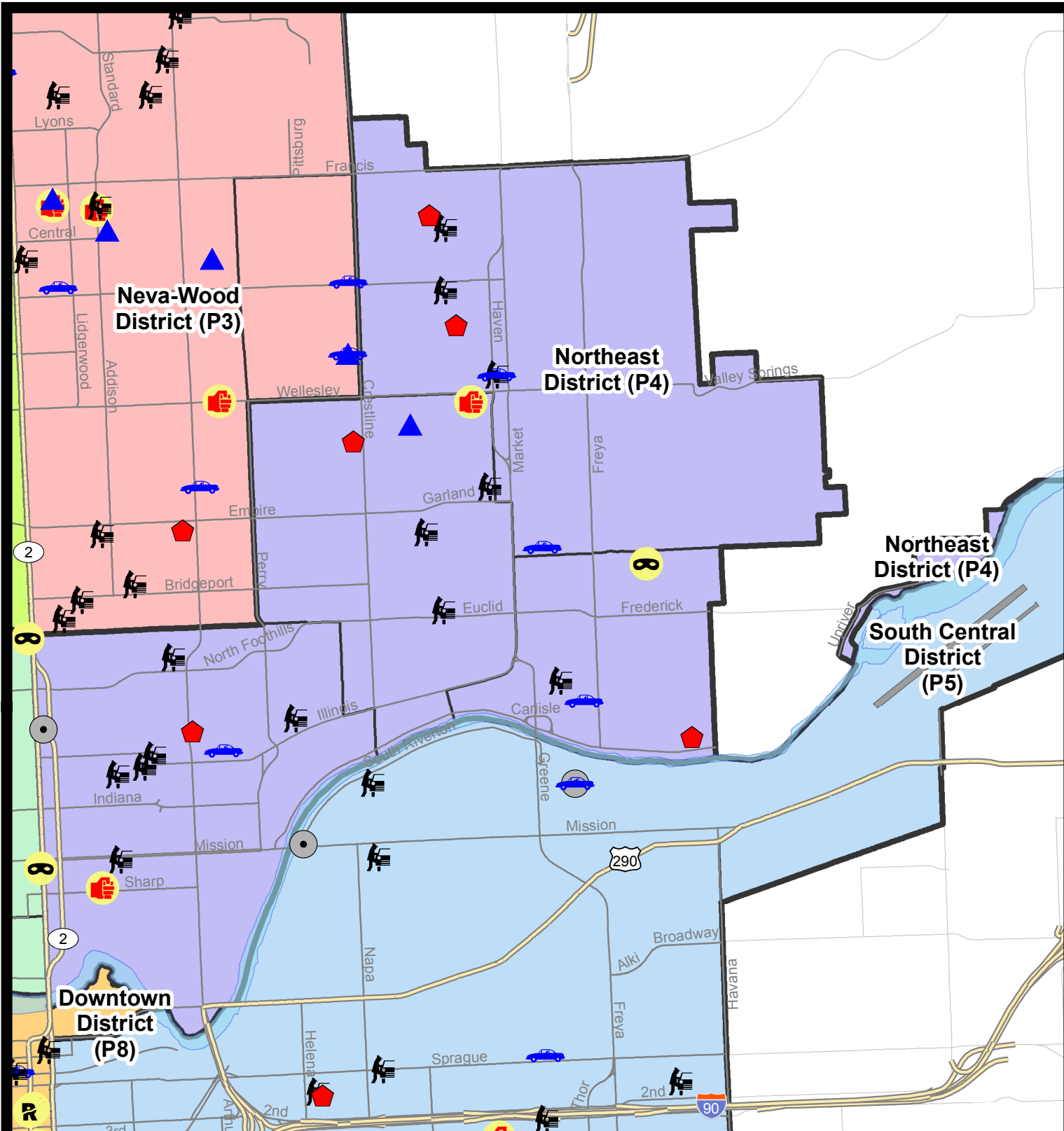
NIBRS Categories (Part 1 Selected)		7 Day Comparison			28 Day Comparison			YTD Comparison		
		Current	Prior	Percent	Current	Prior	Percent	Current	Prior	Percent
Violent	Criminal Homicide	0	0		0	0		0	1	-100.00%
	Rape	0	1	-100.00%	3	7	-57.14%	15	11	36.36%
	Robbery - Commercial	0	0		0	1	-100.00%	3	8	-62.50%
	Robbery - Person	1	0		2	2	0.00%	8	6	33.33%
	Aggravated Assault - Non DV	1	3	-66.67%	6	6	0.00%	27	15	80.00%
	Aggravated Assault - DV	1	1	0.00%	8	2	300.00%	25	11	127.27%
Violent Total:		3	5	-40.00%	19	18	5.56%	78	52	50.00%
Property	Burglary - Residential	5	2	150.00%	12	9	33.33%	44	41	7.32%
	Burglary Garage	1	1	0.00%	4	3	33.33%	15	17	-11.76%
	Burglary Commercial	1	1	0.00%	3	5	-40.00%	18	16	12.50%
	Larceny	32	22	45.45%	109	118	-7.63%	439	409	7.33%
	Vehicle Theft	4	0		14	12	16.67%	84	90	-6.67%
	Arson	0	0		2	2	0.00%	4	1	300.00%
Property Total:		43	26	65.38%	144	149	-3.36%	604	574	5.23%
Preliminary Part 1 Crime Totals:		46	31	48.39%	163	167	-2.40%	682	626	8.95%
Current 7 Day Period:		4/8/2018 - 4/14/2018			Prior 7 Day Period:		4/1/2018 - 4/7/2018			
Current 28 Day Period:		3/18/2018 - 4/14/2018			Prior 28 Day Period:		2/18/2018 - 3/17/2018			
Current YTD Day Period:		1/1/2018 - 4/14/2018			Prior YTD Period:		1/1/2017 - 4/14/2017			

Prepared by SPD Crime Analysis Office - Monday, April 16, 2018

NOTE: SPD moved from UCR to the NIBRS reporting standard on 10/4/16 following the transition to a new RMS System. [Numbers on CompStat reports prior to this date should not be used as a comparison to those on this report.](#) Additional info on these reporting standards can be found on the FBI website: <https://ucr.fbi.gov/nibrs-overview>

This chart represents Preliminary counts of selected crime categories from Police Case Reports. Full statistical analysis to determine the confidence level of this data has not been performed. The % change columns on the preliminary counts differ from the percentage change on the NIBRS crime report, sometimes significantly. The CompStat report is designed for operational use and includes only selected NIBRS categories and coding less complex than full NIBRS rules. Official statistics for these and other NIBRS categories can be found on WASPC & FBI websites once available.





City of Spokane
Northeast District (P4)
Selected Crime Codes
2018-04-08 to 2018-04-14
 Prepared By:
 Crime Analysis Unit
 Spokane Police Department

Legend

NIBRS Events



Criminal Homicide



Rape



Robbery Commercial



Robbery Person



Aggravated Assault



Burglary Residential



Burglary Garage



Burglary Commercial



Vehicle Prowling



Vehicle Theft



Arson



Cases Represent LERMS Crime Codes
 Points may indicate multiple events
 Note: Veh Prowl is only Larceny displayed

For Additional Information on
 Incidents pertaining to an
 Area, Trend, or Pattern
 Contact Information Analysis

0 0.2 0.4 0.8 Miles



THIS IS NOT A LEGAL DOCUMENT:
 The information shown on this map is compiled
 from various sources and is subject to constant
 revision. Information shown on this map should
 not be used to determine the location of facilities
 in relationship to property lines, section lines,
 streets, etc.

Sunday - Saturday

NE - Northeast District (P4)

4/8/2018 TO 4/14/2018



<u>A/C</u>	<u>Offense Statute</u>	<u>Address</u>	<u>Reported Date</u>	<u>Dist</u>
<u>SPB4BE</u>				
C	BURGLARY 1D RESIDENTIAL	2000 E LONGFELLOW AVE	4/10/2018	P4
C	BURGLARY 2D GARAGE	2400 E HERROY AVE	4/13/2018	P4
C	DRIVE BY SHOOTING	2800 E HOFFMAN AVE	4/14/2018	P4
C	THEFT-2D (From Motor Vehicle)	3200 N SMITH ST	4/8/2018	P4
C	THEFT-3D (All Other Thefts)	1600 E RICH AVE	4/10/2018	P4
C	THEFT-3D (From Building)	2900 E GORDON AVE	4/10/2018	P4
C	THEFT-3D (From Building)	2900 E GORDON AVE	4/10/2018	P4
C	THEFT-3D (From Building)	1700 E ROCKWELL AVE	4/10/2018	P4
A	THEFT-3D (From Motor Vehicle)	3900 N MARKET ST	4/8/2018	P4
C	THEFT-3D (From Motor Vehicle)	3700 N COOK ST	4/13/2018	P4
C	THEFT-3D (Shoplifting)	3400 N CRESTLINE ST	4/10/2018	P4
C	THEFT-3D (Shoplifting)	3900 N MARKET ST	4/11/2018	P4
C	THEFT-CITY (Motor Vehicle Parts or Accessories)	E WELLESLEY AVE / N REGAL ST	4/9/2018	P4
C	THEFT-CITY (Shoplifting)	3900 N MARKET ST	4/11/2018	P4
<u>SPB4HI</u>				
C	BURGLARY-RESIDENTIAL	5900 N SMITH ST	4/11/2018	P1
C	BURGLARY-RESIDENTIAL	2700 E DIAMOND AVE	4/12/2018	P4
C	THEFT OF MOTOR VEHICLE	3000 E BROAD AVE	4/11/2018	P4
C	THEFT OF MOTOR VEHICLE	3500 N RALPH ST	4/14/2018	P4
C	THEFT-2D (All Other Thefts)	3600 E EVERETT AVE	4/14/2018	P4
C	THEFT-2D (From Motor Vehicle)	5400 N LACEY ST	4/8/2018	P4
C	THEFT-2D (From Motor Vehicle)	2700 E CENTRAL AVE	4/10/2018	P3
C	THEFT-CITY (From Motor Vehicle)	3000 E BROAD AVE	4/11/2018	P4
<u>SPB4LO</u>				
C	ASSAULT-2D	300 E SHARP AVE	4/10/2018	P4
C	BURGLARY 2D COMMERCIAL	2400 N DIVISION ST	4/12/2018	P4
C	BURGLARY-RESIDENTIAL	2400 N HAMILTON ST	4/8/2018	P4
C	THEFT OF MOTOR VEHICLE	1000 E MONTGOMERY AVE	4/8/2018	P4
C	THEFT(FIREARM) (From Building)	2200 N MORTON ST	4/8/2018	P4
C	THEFT-2D (From Building)	1100 N HAMILTON ST	4/11/2018	P4
C	THEFT-3D (All Other Thefts)	600 E INDIANA AVE	4/10/2018	P2
C	THEFT-3D (From Building)	900 E MISSION AVE	4/11/2018	P4
C	THEFT-3D (From Building)	400 E MONTGOMERY AVE	4/12/2018	P4
C	THEFT-3D (From Motor Vehicle)	2800 N CINCINNATI ST	4/8/2018	P4
C	THEFT-3D (From Motor Vehicle)	400 E MISSION AVE	4/8/2018	P4
A	THEFT-3D (From Motor Vehicle)	2400 N MADEIRA ST	4/8/2018	P4
C	THEFT-3D (From Motor Vehicle)	400 E ERMINA AVE	4/12/2018	P4

For protection of victim privacy, the entire address on sexual assault crimes has been redacted.

A/C	Offense Statute	Address	Reported Date	Dist
C	THEFT-3D (From Motor Vehicle)	600 E ERMINA AVE	4/12/2018	P4
C	THEFT-3D (Motor Vehicle Parts or Accessories)	1100 N COLUMBUS ST	4/9/2018	P4
C	THEFT-3D (Shoplifting)	2000 N HAMILTON ST	4/11/2018	P4
C	THEFT-CITY (Shoplifting)	200 E NORTH FOOTHILLS DR	4/11/2018	P3
A	VEHICLE PROWLING-2D/No Theft	600 E MONTGOMERY AVE	4/8/2018	P4

SPB4MI

C	BURGLARY-RESIDENTIAL	4200 E ERMINA AVE	4/12/2018	P4
C	ROBBERY 1D PERSON (NOT PURSE SNATCHING)	N MYRTLE ST / E COURTLAND AVE	4/9/2018	P4
C	THEFT OF MOTOR VEHICLE	3500 E JACKSON AVE	4/9/2018	P4
C	THEFT-2D (From Motor Vehicle)	3300 E MARIETTA AVE	4/12/2018	P4
C	THEFT-3D (From Building)	3500 E MONTGOMERY AVE	4/13/2018	P4
C	THEFT-3D (Motor Vehicle Parts or Accessories)	3100 E MARIETTA AVE	4/9/2018	P4

SPOKANE POLICE DEPARTMENT



SOUTH **Police Service Area**

PSA Commander

Captain Tracie Meidl

South Central District (P5)

Southeast District (P6)

Southwest District (P7)



POLICE SUMMARY - Ending: Saturday, April 14, 2018

SOUTH PRECINCT (P5, P6, and P7)



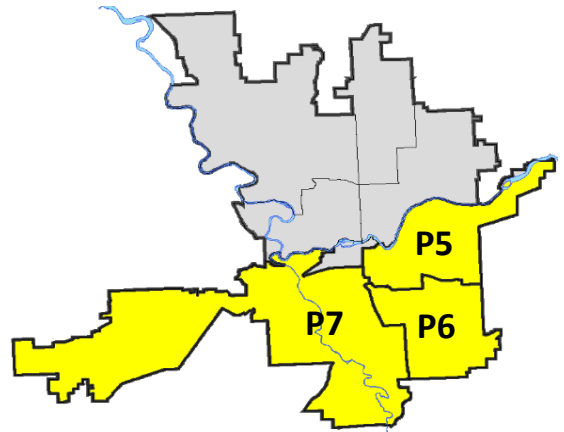
Preliminary IBR Counts

NIBRS Categories (Part 1 Selected)		7 Day Comparison			28 Day Comparison			YTD Comparison		
		Current	Prior	Percent	Current	Prior	Percent	Current	Prior	Percent
Violent	Criminal Homicide	0	1	-100.00%	1	0		1	0	
	Rape	1	1	0.00%	6	6	0.00%	21	18	16.67%
	Robbery - Commercial	0	0		1	2	-50.00%	5	3	66.67%
	Robbery - Person	1	3	-66.67%	5	4	25.00%	14	21	-33.33%
	Aggravated Assault - Non DV	3	2	50.00%	14	9	55.56%	42	40	5.00%
	Aggravated Assault - DV	1	3	-66.67%	8	10	-20.00%	34	27	25.93%
Violent Total:		6	10	-40.00%	35	31	12.90%	117	109	7.34%
Property	Burglary - Residential	7	7	0.00%	32	31	3.23%	113	97	16.49%
	Burglary Garage	5	4	25.00%	14	9	55.56%	42	49	-14.29%
	Burglary Commercial	3	1	200.00%	6	6	0.00%	30	35	-14.29%
	Larceny	70	38	84.21%	220	190	15.79%	775	916	-15.39%
	Vehicle Theft	10	12	-16.67%	38	30	26.67%	144	193	-25.39%
	Arson	0	0		1	0		3	1	200.00%
Property Total:		95	62	53.23%	311	266	16.92%	1107	1291	-14.25%
Preliminary Part 1 Crime Totals:		101	72	40.28%	346	297	16.50%	1224	1400	-12.57%
Current 7 Day Period:		4/8/2018 - 4/14/2018			Prior 7 Day Period:		4/1/2018 - 4/7/2018			
Current 28 Day Period:		3/18/2018 - 4/14/2018			Prior 28 Day Period:		2/18/2018 - 3/17/2018			
Current YTD Day Period:		1/1/2018 - 4/14/2018			Prior YTD Period:		1/1/2017 - 4/14/2017			

Prepared by SPD Crime Analysis Office - Monday, April 16, 2018

NOTE: SPD moved from UCR to the NIBRS reporting standard on 10/4/16 following the transition to a new RMS System. [Numbers on CompStat reports prior to this date should not be used as a comparison to those on this report.](#) Additional info on these reporting standards can be found on the FBI website: <https://ucr.fbi.gov/nibrs-overview>

This chart represents Preliminary counts of selected crime categories from Police Case Reports. Full statistical analysis to determine the confidence level of this data has not been performed. The % change columns on the preliminary counts differ from the percentage change on the NIBRS crime report, sometimes significantly. The CompStat report is designed for operational use and includes only selected NIBRS categories and coding less complex than full NIBRS rules. Official statistics for these and other NIBRS categories can be found on WASPC & FBI websites once available.



POLICE SUMMARY - Ending: Saturday, April 14, 2018



SE - South Central District (P5)

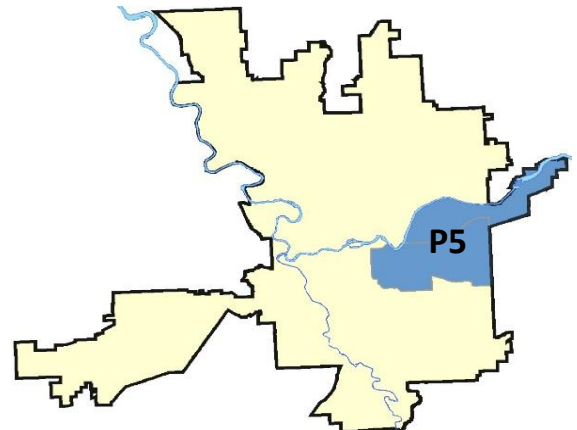
Preliminary IBR Counts


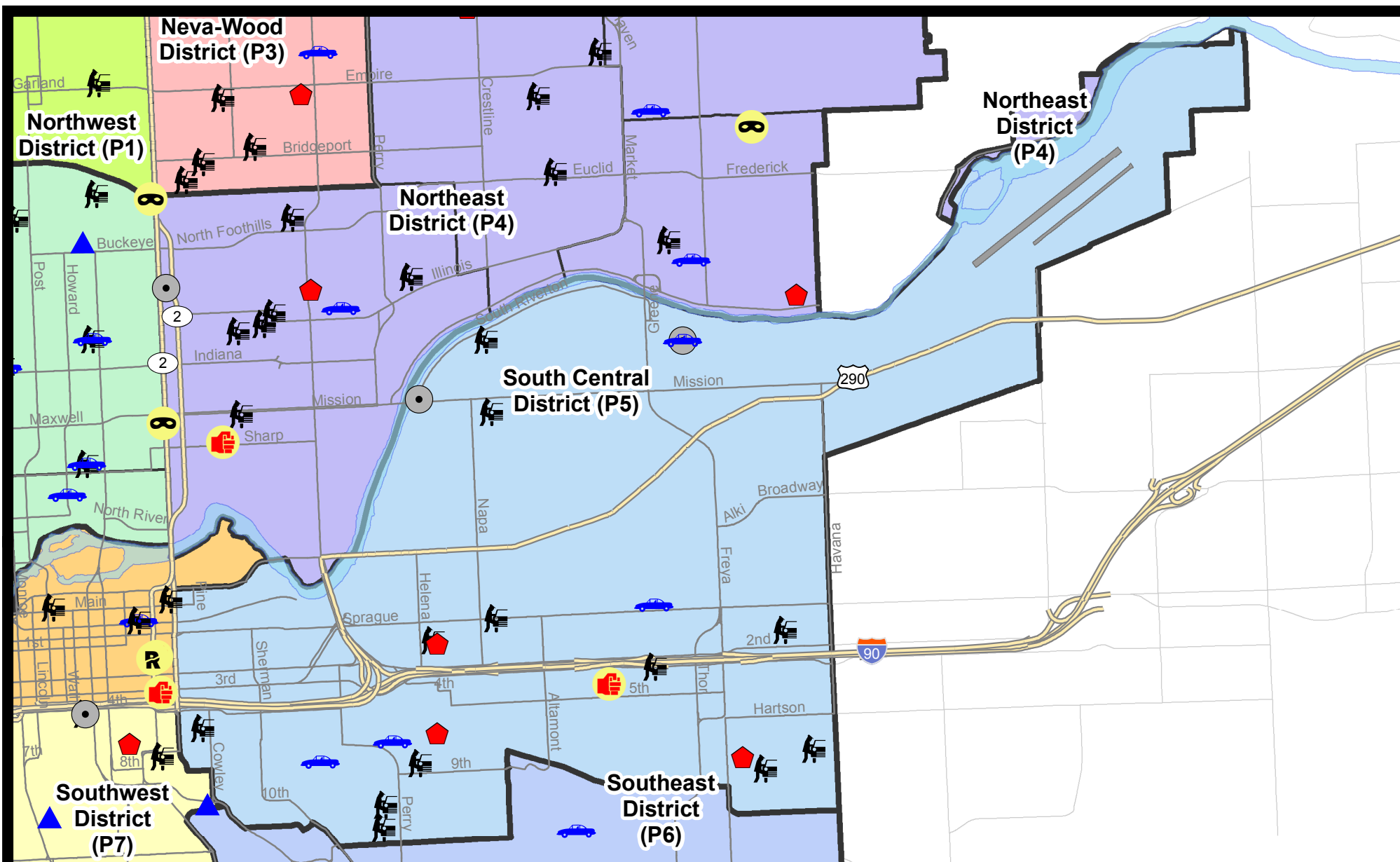
NIBRS Categories (Part 1 Selected)		7 Day Comparison			28 Day Comparison			YTD Comparison		
		Current	Prior	Percent	Current	Prior	Percent	Current	Prior	Percent
Violent	Criminal Homicide	0	1	-100.00%	1	0		1	0	
	Rape	0	0		2	4	-50.00%	9	8	12.50%
	Robbery - Commercial	0	0		0	2	-100.00%	3	1	200.00%
	Robbery - Person	0	0		0	1	-100.00%	3	13	-76.92%
	Aggravated Assault - Non DV	2	0		5	4	25.00%	18	21	-14.29%
	Aggravated Assault - DV	0	2	-100.00%	3	4	-25.00%	14	11	27.27%
Violent Total:		2	3	-33.33%	11	15	-26.67%	48	54	-11.11%
Property	Burglary - Residential	3	4	-25.00%	10	9	11.11%	40	41	-2.44%
	Burglary Garage	0	3	-100.00%	5	1	400.00%	13	7	85.71%
	Burglary Commercial	2	0		4	3	33.33%	20	26	-23.08%
	Larceny	32	15	113.33%	96	72	33.33%	321	388	-17.27%
	Vehicle Theft	4	4	0.00%	17	15	13.33%	59	107	-44.86%
	Arson	0	0		1	0		2	0	
Property Total:		41	26	57.69%	133	100	33.00%	455	569	-20.04%
Preliminary Part 1 Crime Totals:		43	29	48.28%	144	115	25.22%	503	623	-19.26%
Current 7 Day Period:		4/8/2018 - 4/14/2018			Prior 7 Day Period:		4/1/2018 - 4/7/2018			
Current 28 Day Period:		3/18/2018 - 4/14/2018			Prior 28 Day Period:		2/18/2018 - 3/17/2018			
Current YTD Day Period:		1/1/2018 - 4/14/2018			Prior YTD Period:		1/1/2017 - 4/14/2017			

Prepared by SPD Crime Analysis Office - Monday, April 16, 2018

NOTE: SPD moved from UCR to the NIBRS reporting standard on 10/4/16 following the transition to a new RMS System. [Numbers on CompStat reports prior to this date should not be used as a comparison to those on this report.](#) Additional info on these reporting standards can be found on the FBI website: <https://ucr.fbi.gov/nibrs-overview>

This chart represents Preliminary counts of selected crime categories from Police Case Reports. Full statistical analysis to determine the confidence level of this data has not been performed. The % change columns on the preliminary counts differ from the percentage change on the NIBRS crime report, sometimes significantly. The CompStat report is designed for operational use and includes only selected NIBRS categories and coding less complex than full NIBRS rules. Official statistics for these and other NIBRS categories can be found on WASPC & FBI websites once available.



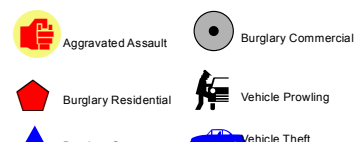



City of Spokane
South Central District (P5)
Selected
Crime Types
2018-04-08 to 2018-04-14

Prepared By:
Crime Analysis Unit
Spokane Police Department

Legend

NIBRS Events



Cases Represent LERMS Crime Codes
 Points may indicate multiple events
 Note: Veh Prowl is only Larceny category displayed



For Additional Information on Incidents
 pertaining to an Area, Trend, or Pattern
 Contact Information Analysis

0 0.2 0.4 0.6 0.8 1 Miles



THIS IS NOT A LEGAL DOCUMENT:
 The information shown on this map is compiled
 from various sources and is subject to constant
 revision. Information shown on this map should
 not be used to determine the location of facilities
 in relationship to property lines, section lines,
 streets, etc.

Sunday - Saturday

SE - South Central District (P5)

4/8/2018 TO 4/14/2018



<u>A/C</u>	<u>Offense Statute</u>	<u>Address</u>	<u>Reported Date</u>	<u>Dist</u>
C	ASSAULT-2D	UNKNOWN LOCATION NEAR UNDERHILL P	4/12/2018	P5
<u>SPC5EC</u>				
A	BURGLARY 2D FENCED AREA	3100 E SPRAGUE AVE	4/9/2018	P5
C	BURGLARY 2D FENCED AREA	3100 E SPRAGUE AVE	4/9/2018	P5
A	BURGLARY-RESIDENTIAL	1600 E HARTSON AVE	4/9/2018	P5
A	BURGLARY-RESIDENTIAL	100 S MADELIA ST	4/9/2018	P5
C	BURGLARY-RESIDENTIAL	3700 E 9TH AVE	4/10/2018	P6
C	HARASSMENT (Weapon Involved)	2800 E 4TH AVE	4/12/2018	P5
C	THEFT OF MOTOR VEHICLE	3100 E SPRAGUE AVE	4/9/2018	P5
A	THEFT OF MOTOR VEHICLE	600 S PERRY ST	4/11/2018	P5
C	THEFT OF MOTOR VEHICLE	900 E 8TH AVE	4/12/2018	P6
C	THEFT(FIREARM) (From Motor Vehicle)	4000 E PACIFIC AVE	4/9/2018	P5
C	THEFT-2D (All Other Thefts)	E SPRAGUE AVE / N NAPA ST	4/8/2018	P5
C	THEFT-2D (From Motor Vehicle)	100 S MADELIA ST	4/8/2018	P5
C	THEFT-2D (From Motor Vehicle)	N CRESTLINE ST / E SPRAGUE AVE	4/11/2018	P5
C	THEFT-2D (From Motor Vehicle)	1500 E 8TH AVE	4/12/2018	P5
C	THEFT-2D (From Motor Vehicle)	S GREENE ST / E 3RD AVE	4/13/2018	P5
C	THEFT-3D (All Other Thefts)	1400 E 7TH AVE	4/11/2018	P5
C	THEFT-3D (All Other Thefts)	100 S DIVISION ST	4/12/2018	P5
C	THEFT-3D (All Other Thefts)	1900 E 11TH AVE	4/13/2018	P5
C	THEFT-3D (All Other Thefts)	600 S RICHARD ALLEN CT	4/14/2018	P6
C	THEFT-3D (All Other Thefts)	100 N MAGNOLIA ST	4/14/2018	P5
C	THEFT-3D (From Building)	100 E 4TH AVE	4/10/2018	P5
C	THEFT-3D (From Building)	2400 E 8TH AVE	4/13/2018	P5
C	THEFT-3D (From Building)	200 E 5TH AVE	4/13/2018	P5
C	THEFT-3D (From Building)	200 E 2ND AVE	4/13/2018	P5
C	THEFT-3D (From Building)	2200 E 7TH AVE	4/14/2018	P5
C	THEFT-3D (From Motor Vehicle)	500 S COWLEY ST	4/10/2018	P5
C	THEFT-3D (From Motor Vehicle)	1200 E 13TH AVE	4/12/2018	P5
A	THEFT-3D (From Motor Vehicle)	1200 E 11TH AVE	4/12/2018	P5
C	THEFT-3D (From Motor Vehicle)	3800 E PRATT AVE	4/14/2018	P5
A	THEFT-3D (From Motor Vehicle)	4100 E 9TH AVE	4/14/2018	P5
C	THEFT-3D (Motor Vehicle Parts or Accessories)	2400 E 4TH AVE	4/11/2018	P5
C	THEFT-3D (Shoplifting)	500 N FREYA ST	4/13/2018	P5
<u>SPC5GP</u>				
C	BURGLARY 2D COMMERCIAL	1800 N GREENE ST	4/11/2018	P6
C	BURGLARY 2D COMMERCIAL	1600 E MISSION AVE	4/13/2018	P6

For protection of victim privacy, the entire address on sexual assault crimes has been redacted.

A/C	Offense Statute	Address	Reported Date	Dist
C	THEFT OF MOTOR VEHICLE	1800 N GREENE ST	4/12/2018	P6
C	THEFT-1D (From Building)	1800 N GREENE ST	4/9/2018	P5
C	THEFT-2D (From Building)	1800 N GREENE ST	4/13/2018	P5
A	THEFT-3D (All Other Thefts)	800 N NAPA ST	4/9/2018	P5
C	THEFT-3D (All Other Thefts)	1600 E MISSION AVE	4/13/2018	P6
A	THEFT-3D (From Motor Vehicle)	2100 E SINTO AVE	4/13/2018	P5
C	THEFT-3D (From Motor Vehicle)	1900 N CRESTLINE ST	4/13/2018	P5
C	THEFT-CITY (From Building)	1800 E DESMET AVE	4/8/2018	P6

POLICE SUMMARY - Ending: Saturday, April 14, 2018



SE - Southeast District (P6)

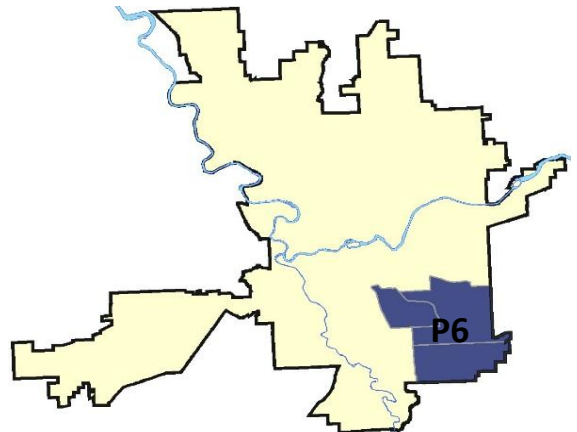
Preliminary IBR Counts

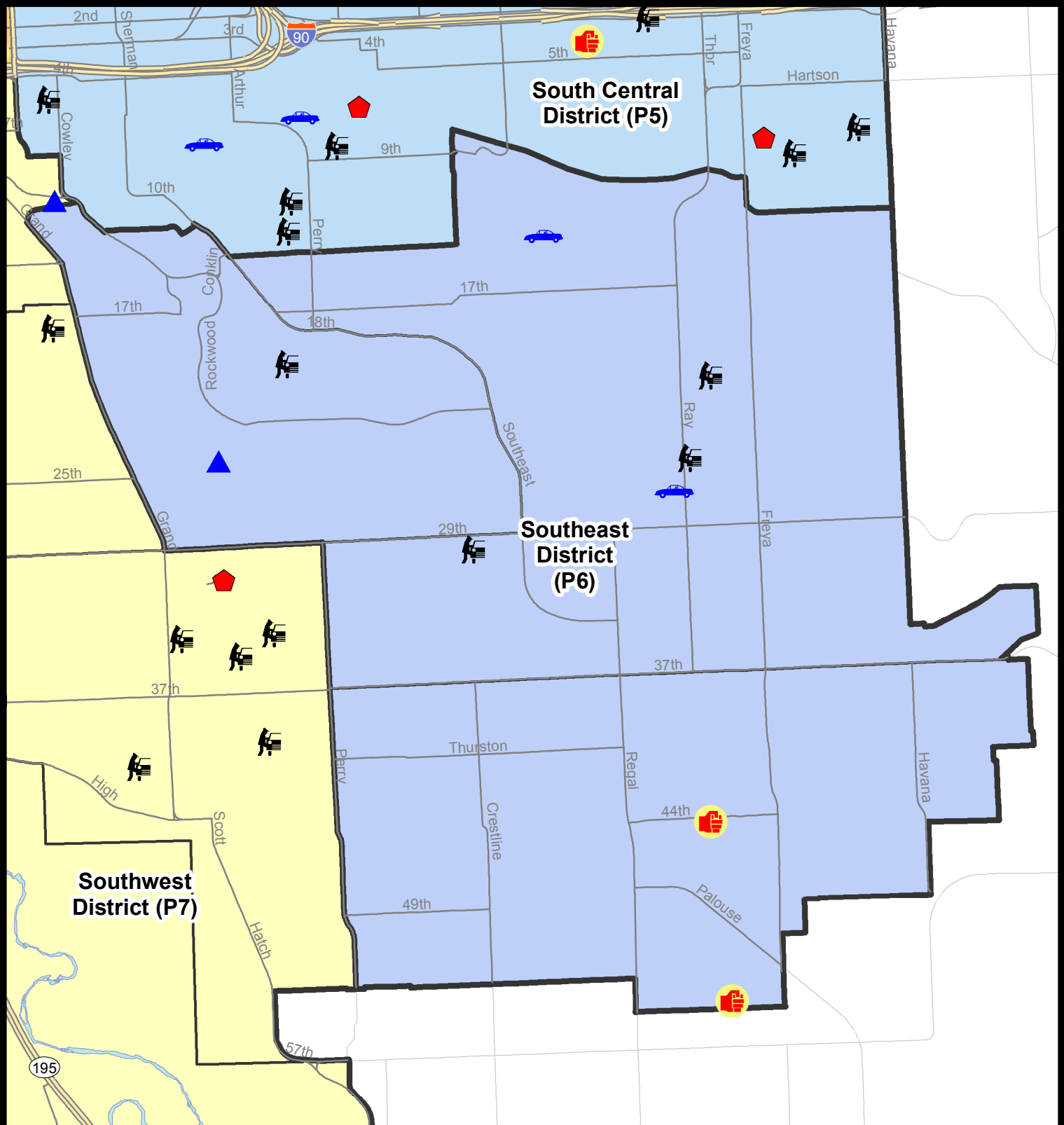
NIBRS Categories (Part 1 Selected)		7 Day Comparison			28 Day Comparison			YTD Comparison		
		Current	Prior	Percent	Current	Prior	Percent	Current	Prior	Percent
Violent	Criminal Homicide	0	0		0	0		0	0	
	Rape	1	0		2	1	100.00%	6	6	0.00%
	Robbery - Commercial	0	0		1	0		1	1	0.00%
	Robbery - Person	0	1	-100.00%	1	2	-50.00%	3	5	-40.00%
	Aggravated Assault - Non DV	1	1	0.00%	4	1	300.00%	10	9	11.11%
	Aggravated Assault - DV	1	0		2	2	0.00%	5	5	0.00%
Violent Total:		3	2	50.00%	10	6	66.67%	25	26	-3.85%
Property	Burglary - Residential	0	2	-100.00%	6	13	-53.85%	31	27	14.81%
	Burglary Garage	1	0		1	2	-50.00%	8	29	-72.41%
	Burglary Commercial	0	1	-100.00%	1	1	0.00%	3	3	0.00%
	Larceny	13	8	62.50%	41	57	-28.07%	191	242	-21.07%
	Vehicle Theft	2	4	-50.00%	11	3	266.67%	30	35	-14.29%
	Arson	0	0		0	0		1	0	
Property Total:		16	15	6.67%	60	76	-21.05%	264	336	-21.43%
Preliminary Part 1 Crime Totals:		19	17	11.76%	70	82	-14.63%	289	362	-20.17%
Current 7 Day Period:		4/8/2018 - 4/14/2018			Prior 7 Day Period:		4/1/2018 - 4/7/2018			
Current 28 Day Period:		3/18/2018 - 4/14/2018			Prior 28 Day Period:		2/18/2018 - 3/17/2018			
Current YTD Day Period:		1/1/2018 - 4/14/2018			Prior YTD Period:		1/1/2017 - 4/14/2017			

Prepared by SPD Crime Analysis Office - Monday, April 16, 2018

NOTE: SPD moved from UCR to the NIBRS reporting standard on 10/4/16 following the transition to a new RMS System. [Numbers on CompStat reports prior to this date should not be used as a comparison to those on this report.](#) Additional info on these reporting standards can be found on the FBI website: <https://ucr.fbi.gov/nibrs-overview>

This chart represents Preliminary counts of selected crime categories from Police Case Reports. Full statistical analysis to determine the confidence level of this data has not been performed. The % change columns on the preliminary counts differ from the percentage change on the NIBRS crime report, sometimes significantly. The CompStat report is designed for operational use and includes only selected NIBRS categories and coding less complex than full NIBRS rules. Official statistics for these and other NIBRS categories can be found on WASPC & FBI websites once available.





City of Spokane
Southeast District (P6)
Selected Crime Codes
2018-04-08 to 2018-04-14
 Prepared By:
 Crime Analysis Unit
 Spokane Police Department

Legend

NIBRS Events

- Criminal Homicide
- Rape
- Robbery Commercial
- Robbery Person
- Aggravated Assault
- Burglary Residential
- Burglary Commercial
- Vehicle Prowling
- Vehicle Theft
- Arson
- Burglary Garage
- Burglary Commercial

Spokane Police Department

*Cases Represent LERMS Crime Codes
 Points may indicate multiple events
 Note: Veh Prowl is only Larceny displayed*

For Additional Information on Incidents pertaining to an Area, Trend, or Pattern Contact Information Analysis

0 0.15 0.3 0.6 Miles

Geographic Information System

THIS IS NOT A LEGAL DOCUMENT:
 The information shown on this map is compiled from various sources and is subject to constant revision. Information shown on this map should not be used to determine the location of facilities in relationship to property lines, section lines, streets, etc.

Sunday - Saturday

SE - Southeast District (P6)

4/8/2018 TO 4/14/2018



<u>A/C</u>	<u>Offense Statute</u>	<u>Address</u>	<u>Reported Date</u>	<u>Dist</u>
C	RAPE OF A CHILD-1D (RAPE)		4/13/2018	P6
<u>SPC6LH</u>				
C	THEFT OF MOTOR VEHICLE	1300 S COOK ST	4/14/2018	P6
C	THEFT-1D (All Other Thefts)	1300 S BEN BURR BLVD	4/9/2018	P6
C	THEFT-2D (From Motor Vehicle)	3200 E 26TH AVE	4/11/2018	P6
C	THEFT-2D (From Motor Vehicle)	2200 E 29TH AVE	4/13/2018	P6
C	THEFT-3D (All Other Thefts)	4000 E 15TH AVE	4/9/2018	P6
C	THEFT-3D (From Building)	3300 S SOUTHEAST BLVD	4/9/2018	P6
A	THEFT-3D (From Motor Vehicle)	3300 E 21ST AVE	4/9/2018	P6
C	THEFT-3D (Shoplifting)	3100 E 17TH AVE	4/8/2018	P6
C	TMVWOP-2D	3100 E 27TH AVE	4/14/2018	P6
<u>SPC6RW</u>				
A	BURGLARY 2D GARAGE	800 E PLATEAU RD	4/11/2018	P6
C	THEFT(FIREARM) (All Other)	1200 E 20TH AVE	4/10/2018	P6
C	THEFT-3D (From Motor Vehicle)	1200 E 20TH AVE	4/10/2018	P6
<u>SPC6SG</u>				
C	ASSAULT-2D	3200 E 44TH AVE	4/9/2018	P6
C	ASSAULT-2D	3300 E 55TH AVE	4/14/2018	P6
C	THEFT-3D (All Other Thefts)	E 37TH AVE / S HAVANA ST	4/11/2018	P6
C	THEFT-3D (All Other Thefts)	3000 E 37TH AVE	4/12/2018	P6
C	THEFT-3D (From Building)	4400 S HELENA ST	4/9/2018	P6
C	THEFT-CITY (Shoplifting)	4500 S REGAL ST	4/12/2018	P6

POLICE SUMMARY - Ending: Saturday, April 14, 2018



SW - Southwest District (P7)

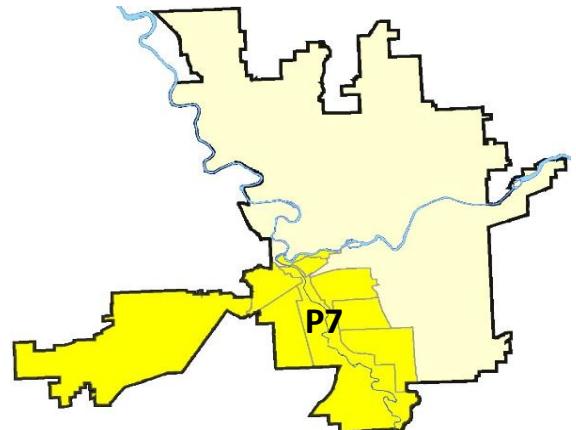
Preliminary IBR Counts

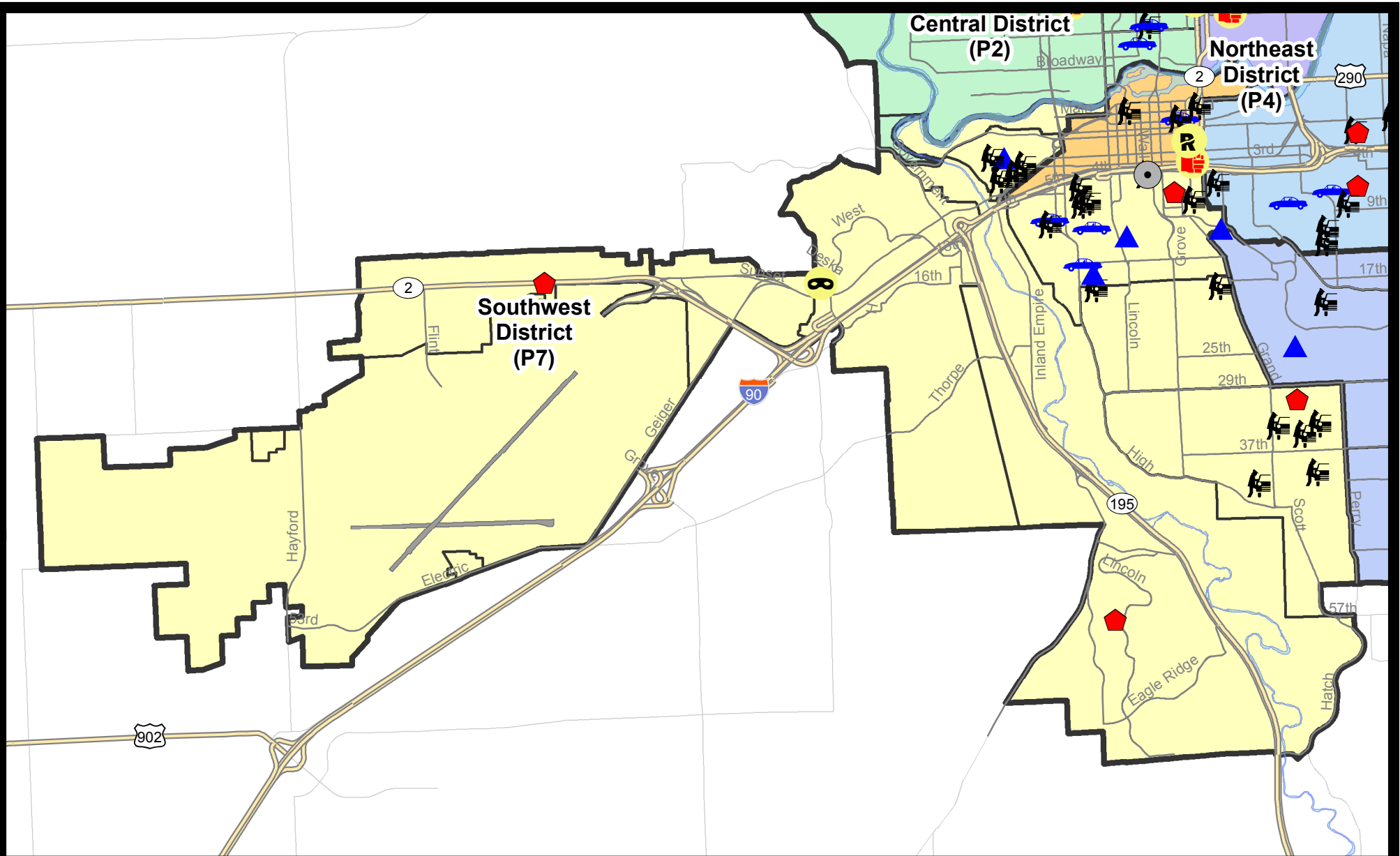
NIBRS Categories (Part 1 Selected)		7 Day Comparison			28 Day Comparison			YTD Comparison		
		Current	Prior	Percent	Current	Prior	Percent	Current	Prior	Percent
Violent	Criminal Homicide	0	0		0	0		0	0	
	Rape	0	1	-100.00%	2	1	100.00%	6	4	50.00%
	Robbery - Commercial	0	0		0	0		1	1	0.00%
	Robbery - Person	1	2	-50.00%	4	1	300.00%	8	3	166.67%
	Aggravated Assault - Non DV	0	1	-100.00%	5	4	25.00%	14	10	40.00%
	Aggravated Assault - DV	0	1	-100.00%	3	4	-25.00%	15	11	36.36%
Violent Total:		1	5	-80.00%	14	10	40.00%	44	29	51.72%
Property	Burglary - Residential	4	1	300.00%	16	9	77.78%	42	29	44.83%
	Burglary Garage	4	1	300.00%	8	6	33.33%	21	13	61.54%
	Burglary Commercial	1	0		1	2	-50.00%	7	6	16.67%
	Larceny	25	15	66.67%	83	61	36.07%	263	286	-8.04%
	Vehicle Theft	4	4	0.00%	10	12	-16.67%	55	51	7.84%
	Arson	0	0		0	0		0	2	-100.00%
Property Total:		38	21	80.95%	118	90	31.11%	388	387	0.26%
Preliminary Part 1 Crime Totals:		39	26	50.00%	132	100	32.00%	432	416	3.85%
Current 7 Day Period:		4/8/2018 - 4/14/2018			Prior 7 Day Period:		4/1/2018 - 4/7/2018			
Current 28 Day Period:		3/18/2018 - 4/14/2018			Prior 28 Day Period:		2/18/2018 - 3/17/2018			
Current YTD Day Period:		1/1/2018 - 4/14/2018			Prior YTD Period:		1/1/2017 - 4/14/2017			

Prepared by SPD Crime Analysis Office - Monday, April 16, 2018

NOTE: SPD moved from UCR to the NIBRS reporting standard on 10/4/16 following the transition to a new RMS System. [Numbers on CompStat reports prior to this date should not be used as a comparison to those on this report.](#) Additional info on these reporting standards can be found on the FBI website: <https://ucr.fbi.gov/nibrs-overview>

This chart represents Preliminary counts of selected crime categories from Police Case Reports. Full statistical analysis to determine the confidence level of this data has not been performed. The % change columns on the preliminary counts differ from the percentage change on the NIBRS crime report, sometimes significantly. The CompStat report is designed for operational use and includes only selected NIBRS categories and coding less complex than full NIBRS rules. Official statistics for these and other NIBRS categories can be found on WASPC & FBI websites once available.






City of Spokane
Southwest District (P7)
Selected
Crime Types
2018-04-08 to 2018-04-14

Prepared By:
Crime Analysis Unit
Spokane Police Department

Legend

NIBRS Events



Cases Represent LERMS Crime Codes
 Points may indicate multiple events
 Note: Veh Prowl is only Larceny category displayed



For Additional Information on Incidents
 pertaining to an Area, Trend, or Pattern
 Contact Information Analysis

0 0.2 0.4 0.6 0.8 1 1.2 1.4 1.6 Miles



THIS IS NOT A LEGAL DOCUMENT:
 The information shown on this map is compiled
 from various sources and is subject to constant
 revision. Information shown on this map should
 not be used to determine the location of facilities
 in relationship to property lines, section lines,
 streets, etc.



Sunday - Saturday

SE - Southwest District (P7)

4/8/2018 TO 4/14/2018



<u>A/C</u>	<u>Offense Statute</u>	<u>Address</u>	<u>Reported Date</u>	<u>Dist</u>
C	THEFT OF MOTOR VEHICLE	3RD AND ELM	4/8/2018	P7
<u>SPD7BA</u>				
A	BURGLARY 2D GARAGE	2100 W 2ND AVE	4/13/2018	P7
C	THEFT-3D (All Other Thefts)	2300 W PACIFIC AVE	4/8/2018	P7
C	THEFT-3D (From Motor Vehicle)	2200 W 2ND AVE	4/10/2018	P7
C	THEFT-3D (From Motor Vehicle)	300 S CANNON ST	4/10/2018	P7
C	THEFT-3D (From Motor Vehicle)	2100 W 4TH AVE	4/12/2018	P7
C	THEFT-3D (From Motor Vehicle)	200 S ELM ST	4/12/2018	P7
<u>SPD7CH</u>				
C	BURGLARY 2D COMMERCIAL	500 W 4TH AVE	4/9/2018	
C	BURGLARY 2D GARAGE	800 W CLIFF DR	4/9/2018	P7
C	BURGLARY 2D GARAGE	1200 W 15TH AVE	4/13/2018	P7
C	BURGLARY 2D GARAGE	100 E ROCKWOOD BLVD	4/14/2018	P6
A	BURGLARY-RESIDENTIAL	600 S BERNARD ST	4/13/2018	P7
C	THEFT OF MOTOR VEHICLE	1600 W 9TH AVE	4/13/2018	P7
C	THEFT OF MOTOR VEHICLE	1300 W 14TH AVE	4/13/2018	P7
C	THEFT OF MOTOR VEHICLE	1200 W 10TH AVE	4/13/2018	P7
C	THEFT(FIREARM) (From Building)	1300 W 14TH AVE	4/13/2018	P7
C	THEFT-1D (From Building)	900 W 5TH AVE	4/11/2018	P7
C	THEFT-2D (From Building)	1300 W 14TH AVE	4/13/2018	P7
C	THEFT-2D (From Motor Vehicle)	100 W 8TH AVE	4/11/2018	P7
C	THEFT-2D (From Motor Vehicle)	500 W 4TH AVE	4/12/2018	P7
C	THEFT-3D (All Other Thefts)	1600 W 10TH AVE	4/14/2018	P5
C	THEFT-3D (From Motor Vehicle)	700 S ADAMS ST	4/12/2018	P7
C	THEFT-3D (From Motor Vehicle)	1600 W 9TH AVE	4/13/2018	P7
C	THEFT-3D (From Motor Vehicle)	1300 W 5TH AVE	4/14/2018	P7
C	THEFT-3D (From Motor Vehicle)	1200 W 7TH AVE	4/14/2018	P5
<u>SPD7CS</u>				
C	BURGLARY-RESIDENTIAL	900 E 31ST AVE	4/11/2018	P5
C	THEFT-1D (From Building)	900 E 31ST AVE	4/11/2018	P5
C	THEFT-2D (From Motor Vehicle)	900 E 35TH AVE	4/10/2018	P5
C	THEFT-3D (From Motor Vehicle)	1100 E 34TH AVE	4/10/2018	P7
C	THEFT-3D (From Motor Vehicle)	600 E 34TH AVE	4/10/2018	P7
C	THEFT-3D (From Motor Vehicle)	1000 E 40TH AVE	4/14/2018	P7
C	THEFT-3D (From Motor Vehicle)	4000 S LATAWAH ST	4/14/2018	P5
<u>SPD7LC</u>				
C	BURGLARY-RESIDENTIAL	5400 S OSPREY HEIGHTS DR	4/12/2018	P7

For protection of victim privacy, the entire address on sexual assault crimes has been redacted.

A/C	Offense Statute	Address	Reported Date	Dist
C	THEFT-2D (From Building)	5400 S OSPREY HEIGHTS DR	4/12/2018	P7
<u>SPD7MC</u>				
C	THEFT-3D (From Motor Vehicle)	1200 W 17TH AVE	4/8/2018	P7
C	THEFT-3D (From Motor Vehicle)	1700 S GRAND BLVD	4/14/2018	P7
<u>SPD7WH</u>				
C	ROBBERY 2D PERSON (NOT PURSE SNATCHING)	1400 S BEMIS ST	4/13/2018	P7
C	THEFT-3D (Motor Vehicle Parts or Accessories)	1500 S RUSTLE ST	4/8/2018	P7
<u>SPD7WP</u>				
C	BURGLARY-RESIDENTIAL	7700 W US 2 HWY	4/10/2018	P7

SPOKANE POLICE DEPARTMENT

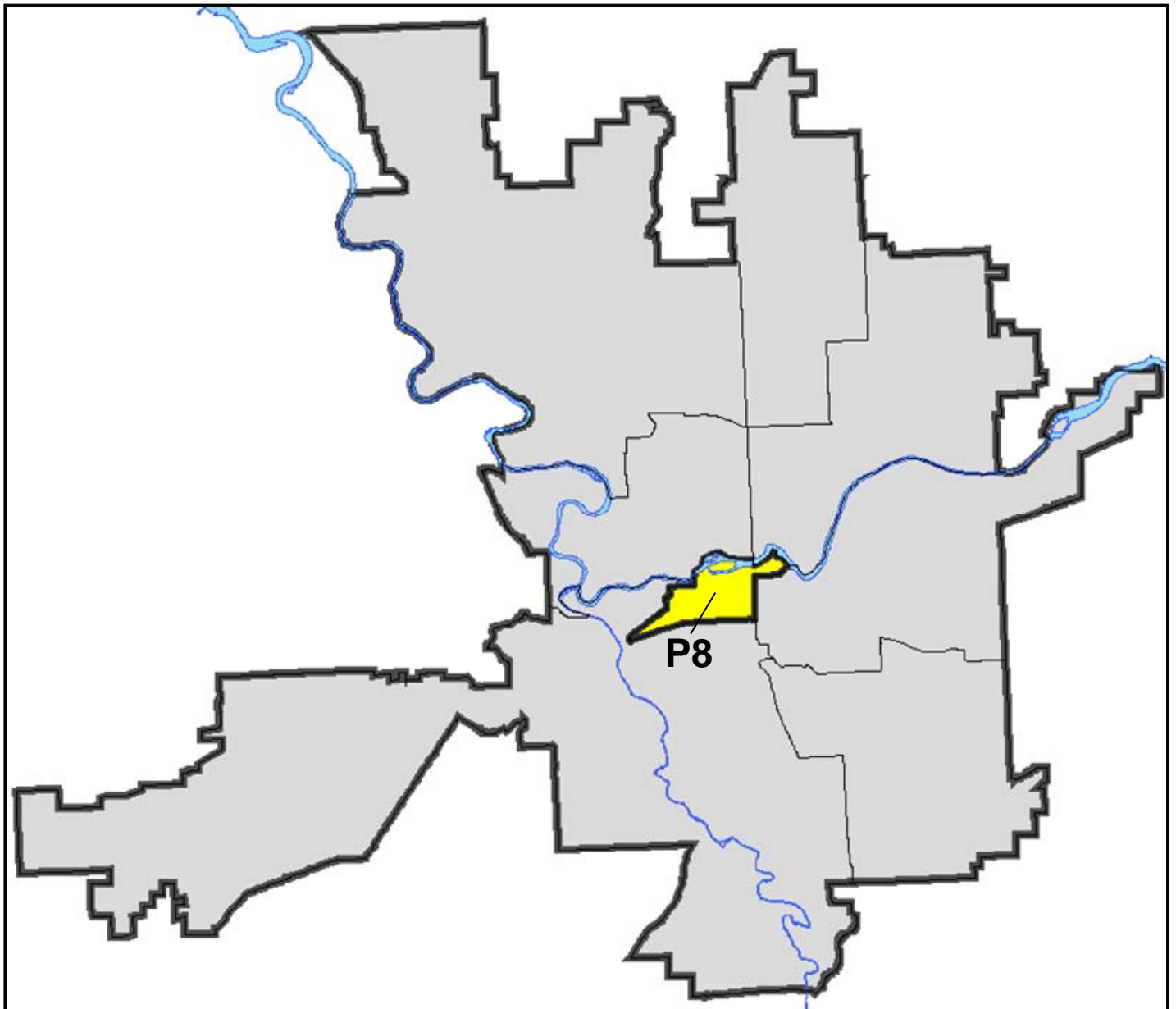
DOWNTOWN

Police Service Area



PSA Commander

Captain David Singley



POLICE SUMMARY - Ending: Saturday, April 14, 2018

DOWNTOWN PRECINCT (P8)



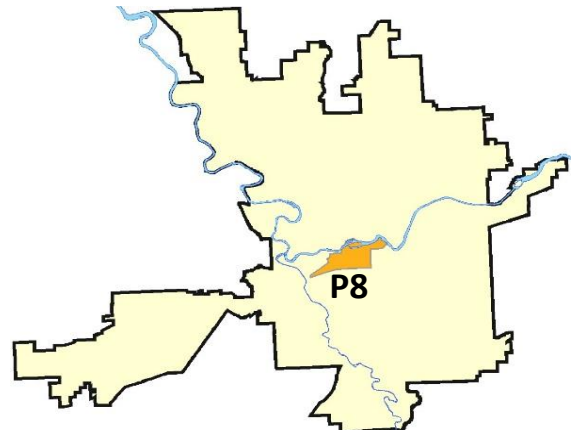
Preliminary IBR Counts

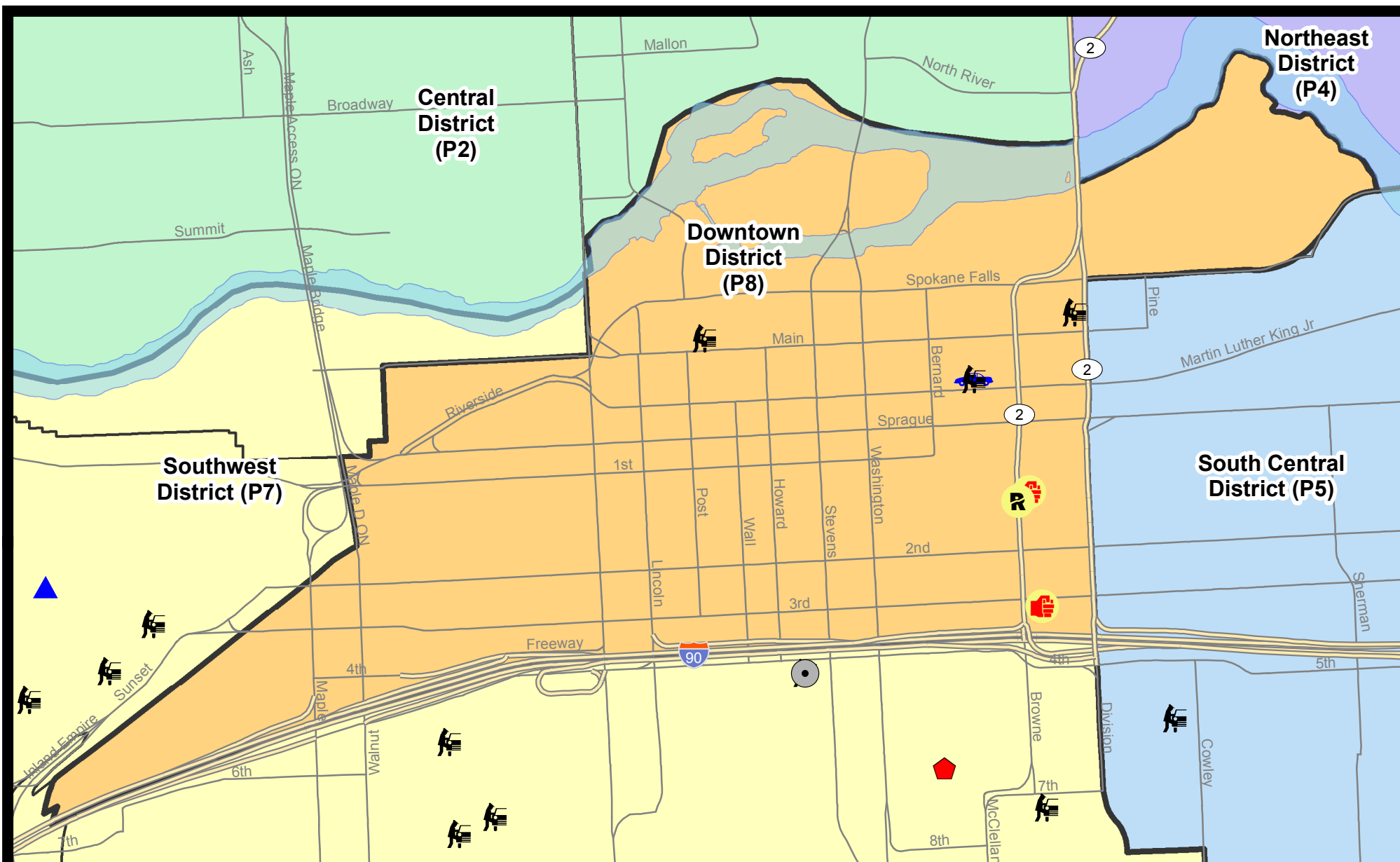
NIBRS Categories (Part 1 Selected)		7 Day Comparison			28 Day Comparison			YTD Comparison		
		Current	Prior	Percent	Current	Prior	Percent	Current	Prior	Percent
Violent	Criminal Homicide	0	0		0	0		0	0	
	Rape	1	0		3	2	50.00%	7	5	40.00%
	Robbery - Commercial	0	0		2	0		3	0	
	Robbery - Person	0	0		5	0		11	9	22.22%
	Aggravated Assault - Non DV	2	2	0.00%	14	5	180.00%	35	19	84.21%
	Aggravated Assault - DV	1	1	0.00%	3	1	200.00%	6	4	50.00%
Violent Total:		4	3	33.33%	27	8	237.50%	62	37	67.57%
Property	Burglary - Residential	0	0		0	2	-100.00%	5	8	-37.50%
	Burglary Garage	0	0		0	0		0	0	
	Burglary Commercial	0	1	-100.00%	1	1	0.00%	8	12	-33.33%
	Larceny	19	20	-5.00%	91	80	13.75%	320	251	27.49%
	Vehicle Theft	1	3	-66.67%	12	1	1100.00%	21	15	40.00%
	Arson	0	0		0	0		0	0	
Property Total:		20	24	-16.67%	104	84	23.81%	354	286	23.78%
Preliminary Part 1 Crime Totals:		24	27	-11.11%	131	92	42.39%	416	323	28.79%
Current 7 Day Period:		4/8/2018 - 4/14/2018			Prior 7 Day Period:		4/1/2018 - 4/7/2018			
Current 28 Day Period:		3/18/2018 - 4/14/2018			Prior 28 Day Period:		2/18/2018 - 3/17/2018			
Current YTD Day Period:		1/1/2018 - 4/14/2018			Prior YTD Period:		1/1/2017 - 4/14/2017			

Prepared by SPD Crime Analysis Office - Monday, April 16, 2018

NOTE: SPD moved from UCR to the NIBRS reporting standard on 10/4/16 following the transition to a new RMS System. [Numbers on CompStat reports prior to this date should not be used as a comparison to those on this report.](#) Additional info on these reporting standards can be found on the FBI website: <https://ucr.fbi.gov/nibrs-overview>

This chart represents Preliminary counts of selected crime categories from Police Case Reports. Full statistical analysis to determine the confidence level of this data has not been performed. The % change columns on the preliminary counts differ from the percentage change on the NIBRS crime report, sometimes significantly. The CompStat report is designed for operational use and includes only selected NIBRS categories and coding less complex than full NIBRS rules. Official statistics for these and other NIBRS categories can be found on WASPC & FBI websites once available.





City of Spokane
Downtown District (P8)
Selected
Crime Types
2018-04-08 to 2018-04-14

Prepared By:
Crime Analysis Unit
Spokane Police Department

Legend

NIBRS Events



Robbery Commercial

Robbery Person

Aggravated Assault

Burglary Residential

Burglary Garage

Burglary Commercial

Vehicle Prowling

Vehicle Theft

Arson

Cases Represent LERMS Crime Codes
 Points may indicate multiple events
 Note: Veh Prowl is only Larceny category displayed



For Additional Information on Incidents
 pertaining to an Area, Trend, or Pattern
 Contact Information Analysis

0 0.2 Miles



THIS IS NOT A LEGAL DOCUMENT:
 The information shown on this map is compiled
 from various sources and is subject to constant
 revision. Information shown on this map should
 not be used to determine the location of facilities
 in relationship to property lines, section lines,
 streets, etc.



Sunday - Saturday

SW - Downtown District (P8)

4/8/2018 TO 4/14/2018



<u>A/C</u>	<u>Offense Statute</u>	<u>Address</u>	<u>Reported Date</u>	<u>Dist</u>
C	ASSAULT-2D	DOWNTOWN SPOKANE	4/9/2018	P8
<u>SPD8RS</u>				
C	ASSAULT-2D	0 W PACIFIC AVE	4/10/2018	P8
C	RAPE-2ND (RAPE)		4/12/2018	P8
A	THEFT OF MOTOR VEHICLE	200 W RIVERSIDE AVE	4/8/2018	P8
C	THEFT-1D (From Building)	1300 W 1ST AVE	4/10/2018	P8
C	THEFT-1D (Pocket Picking)	700 W RIVERSIDE AVE	4/14/2018	P8
C	THEFT-2D (All Other Thefts)	500 W MAIN AVE	4/13/2018	P8
C	THEFT-2D (All Other Thefts)	100 W 3RD AVE	4/14/2018	P8
C	THEFT-3D (All Other Thefts)	700 W RIVERSIDE AVE	4/10/2018	P8
C	THEFT-3D (All Other Thefts)	200 N DIVISION ST	4/11/2018	P8
C	THEFT-3D (All Other Thefts)	0 W PACIFIC AVE	4/13/2018	P8
C	THEFT-3D (From Building)	0 W PACIFIC AVE	4/8/2018	P8
C	THEFT-3D (From Building)	100 S BROWNE ST	4/9/2018	P8
C	THEFT-3D (From Building)	200 W SPOKANE FALLS BLVD	4/11/2018	P8
C	THEFT-3D (From Building)	900 W MAIN AVE	4/11/2018	P8
C	THEFT-3D (From Building)	300 W SPOKANE FALLS BLVD	4/12/2018	P8
C	THEFT-3D (From Motor Vehicle)	200 W RIVERSIDE AVE	4/8/2018	P8
C	THEFT-3D (From Motor Vehicle)	200 N DIVISION ST	4/8/2018	P8
C	THEFT-3D (Shoplifting)	700 W MAIN AVE	4/9/2018	P8
C	THEFT-3D (Shoplifting)	700 W MAIN AVE	4/11/2018	P8
C	THEFT-3D (Shoplifting)	700 W MAIN AVE	4/14/2018	P8
C	THEFT-CITY (From Building)	0 W PACIFIC AVE	4/8/2018	P8
A	VEHICLE PROWLING-2D/No Theft	700 W MAIN AVE	4/10/2018	P8
C	WEAPON(INTIMIDATE WITH)	0 W 3RD AVE	4/9/2018	P8

POLICE SUMMARY - Ending: Saturday, April 14, 2018



Other Jurisdiction or Unk District

Preliminary IBR Counts

NIBRS Categories (Part 1 Selected)		7 Day Comparison			28 Day Comparison			YTD Comparison		
		Current	Prior	Percent	Current	Prior	Percent	Current	Prior	Percent
Violent	Criminal Homicide	0	0		0	0		0	0	
	Rape	0	1	-100.00%	1	0		1	9	-88.89%
	Robbery - Commercial	0	0		0	0		0	7	-100.00%
	Robbery - Person	0	0		0	0		0	9	-100.00%
	Aggravated Assault - Non DV	0	0		0	0		0	22	-100.00%
	Aggravated Assault - DV	0	0		0	0		0	7	-100.00%
Violent Total:		0	1	-100.00%	1	0		1	54	-98.15%
Property	Burglary - Residential	0	0		0	0		0	1	-100.00%
	Burglary Garage	0	0		0	0		0	0	
	Burglary Commercial	0	0		0	0		0	1	-100.00%
	Larceny	0	0		1	4	-75.00%	7	24	-70.83%
	Vehicle Theft	1	0		2	0		5	24	-79.17%
	Arson	0	0		0	0		0	0	
Property Total:		1	0		3	4	-25.00%	12	50	-76.00%
Preliminary Part 1 Crime Totals:		1	1	0.00%	4	4	0.00%	13	104	-87.50%
Current 7 Day Period:		4/8/2018 - 4/14/2018			Prior 7 Day Period:		4/1/2018 - 4/7/2018			
Current 28 Day Period:		3/18/2018 - 4/14/2018			Prior 28 Day Period:		2/18/2018 - 3/17/2018			
Current YTD Day Period:		1/1/2018 - 4/14/2018			Prior YTD Period:		1/1/2017 - 4/14/2017			

Prepared by SPD Crime Analysis Office - Monday, April 16, 2018

NOTE: SPD moved from UCR to the NIBRS reporting standard on 10/4/16 following the transition to a new RMS System. [Numbers on CompStat reports prior to this date should not be used as a comparison to those on this report.](#) Additional info on these reporting standards can be found on the FBI website: <https://ucr.fbi.gov/nibrs-overview>

This chart represents Preliminary counts of selected crime categories from Police Case Reports. Full statistical analysis to determine the confidence level of this data has not been performed. The % change columns on the preliminary counts differ from the percentage change on the NIBRS crime report, sometimes significantly. The CompStat report is designed for operational use and includes only selected NIBRS categories and coding less complex than full NIBRS rules. Official statistics for these and other NIBRS categories can be found on WASPC & FBI websites once available.

Sunday - Saturday

4/8/2018 TO 4/14/2018

Other Jurisdiction/Unk District



A/C **Offense Statute**

Address

Reported Date

Dist

SV06

C THEFT OF MOTOR VEHICLE

15500 E BROADWAY AVE

4/10/2018

P5