

SPOKANE POLICE DEPARTMENT

PRELIMINARY CITYWIDE **IBR** CRIME REPORT



Preliminary IBR Counts

CHIEF OF POLICE

Craig Meidl

Period Ending: Saturday, March 31, 2018

NIBRS Categories (Part 1 Selected)		7 Day Comparison			28 Day Comparison			YTD Comparison		
		Current	Prior	Percent	Current	Prior	Percent	Current	Prior	Percent
Violent	Criminal Homicide	0	0		1	0		1	2	-50.00%
	Rape	9	4	125.00%	23	21	9.52%	65	54	20.37%
	Robbery - Commercial	3	1	200.00%	7	7	0.00%	21	27	-22.22%
	Robbery - Person	5	2	150.00%	13	16	-18.75%	50	59	-15.25%
	Aggravated Assault - Non DV	15	19	-21.05%	54	55	-1.82%	163	132	23.48%
	Aggravated Assault - DV	8	9	-11.11%	24	29	-17.24%	94	91	3.30%
	Violent Total:	40	35	14.29%	122	128	-4.69%	394	365	7.95%
Property	Burglary - Residential	17	18	-5.56%	71	67	5.97%	250	264	-5.30%
	Burglary Garage	6	8	-25.00%	30	29	3.45%	104	130	-20.00%
	Burglary Commercial	7	2	250.00%	24	24	0.00%	85	113	-24.78%
	Larceny	224	250	-10.40%	919	823	11.66%	2914	2722	7.05%
	Vehicle Theft	36	36	0.00%	121	129	-6.20%	448	464	-3.45%
	Arson	2	1	100.00%	4	3	33.33%	10	2	400.00%
	Property Total:	292	315	-7.30%	1169	1075	8.74%	3811	3695	3.14%
Preliminary Part 1 Crime Totals:		332	350	-5.14%	1291	1203	7.32%	4205	4060	3.57%
Current 7 Day Period:		3/25/2018 - 3/31/2018			Prior 7 Day Period:		3/18/2018 - 3/24/2018			
Current 28 Day Period:		3/4/2018 - 3/31/2018			Prior 28 Day Period:		2/4/2018 - 3/3/2018			
Current YTD Day Period:		1/1/2018 - 3/31/2018			Prior YTD Period:		1/1/2017 - 3/31/2017			

Prepared by SPD Crime Analysis Office - Monday, April 02, 2018

NOTE: SPD moved from UCR to the NIBRS reporting standard on 10/4/16 following the transition to a new RMS System. [Numbers on CompStat reports prior to this date should not be used as a comparison to those on this report.](#) Additional info on these reporting standards can be found on the FBI website: <https://ucr.fbi.gov/nibrs-overview>

This chart represents Preliminary counts of selected crime categories from Police Case Reports. Full statistical analysis to determine the confidence level of this data has not been performed. The % change columns on the preliminary counts differ from the percentage change on the NIBRS crime report, sometimes significantly. The CompStat report is designed for operational use and includes only selected NIBRS categories and coding less complex than full NIBRS rules. Official statistics for these and other NIBRS categories can be found on WASPC & FBI websites once available.



SPOKANE POLICE DEPARTMENT



NORTH Police Service Area

PSA Commander

Captain Dan Torok

Northwest District (P1)

Central District (P2)

Neva-Wood District (P3)

Northeast District (P4)



POLICE SUMMARY - Ending: Saturday, March 31, 2018

NORTH PRECINCT (P1, P2, P3, and P4)



Preliminary IBR Counts

NIBRS Categories (Part 1 Selected)		7 Day Comparison			28 Day Comparison			YTD Comparison		
		Current	Prior	Percent	Current	Prior	Percent	Current	Prior	Percent
Violent	Criminal Homicide	0	0		1	0		1	2	-50.00%
	Rape	5	3	66.67%	16	12	33.33%	38	26	46.15%
	Robbery - Commercial	2	1	100.00%	4	4	0.00%	15	18	-16.67%
	Robbery - Person	2	0		6	9	-33.33%	30	25	20.00%
	Aggravated Assault - Non DV	9	6	50.00%	29	33	-12.12%	92	65	41.54%
	Aggravated Assault - DV	6	6	0.00%	15	17	-11.76%	60	55	9.09%
Violent Total:		24	16	50.00%	71	75	-5.33%	236	191	23.56%
Property	Burglary - Residential	8	12	-33.33%	42	36	16.67%	149	174	-14.37%
	Burglary Garage	3	6	-50.00%	21	19	10.53%	71	87	-18.39%
	Burglary Commercial	5	1	400.00%	14	19	-26.32%	50	68	-26.47%
	Larceny	141	169	-16.57%	597	568	5.11%	1955	1745	12.03%
	Vehicle Theft	22	25	-12.00%	79	91	-13.19%	304	260	16.92%
	Arson	1	1	0.00%	3	3	0.00%	7	0	
Property Total:		180	214	-15.89%	756	736	2.72%	2536	2334	8.65%
Preliminary Part 1 Crime Totals:		204	230	-11.30%	827	811	1.97%	2772	2525	9.78%
Current 7 Day Period:		3/25/2018 - 3/31/2018			Prior 7 Day Period:		3/18/2018 - 3/24/2018			
Current 28 Day Period:		3/4/2018 - 3/31/2018			Prior 28 Day Period:		2/4/2018 - 3/3/2018			
Current YTD Day Period:		1/1/2018 - 3/31/2018			Prior YTD Period:		1/1/2017 - 3/31/2017			

Prepared by SPD Crime Analysis Office - Monday, April 02, 2018

NOTE: SPD moved from UCR to the NIBRS reporting standard on 10/4/16 following the transition to a new RMS System. [Numbers on CompStat reports prior to this date should not be used as a comparison to those on this report.](#) Additional info on these reporting standards can be found on the FBI website: <https://ucr.fbi.gov/nibrs-overview>

This chart represents Preliminary counts of selected crime categories from Police Case Reports. Full statistical analysis to determine the confidence level of this data has not been performed. The % change columns on the preliminary counts differ from the percentage change on the NIBRS crime report, sometimes significantly. The CompStat report is designed for operational use and includes only selected NIBRS categories and coding less complex than full NIBRS rules. Official statistics for these and other NIBRS categories can be found on WASPC & FBI websites once available.



POLICE SUMMARY - Ending: Saturday, March 31, 2018



NW - Northwest District (P1)

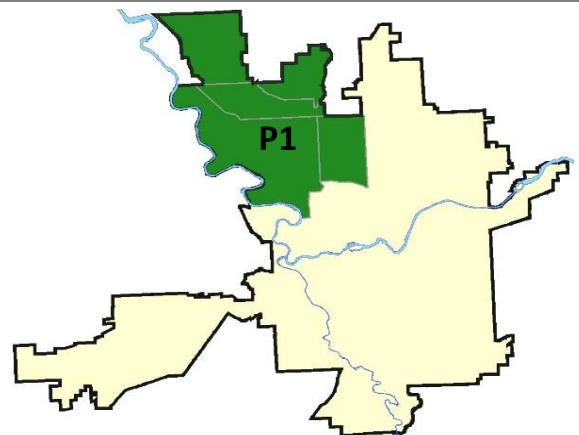
Preliminary IBR Counts

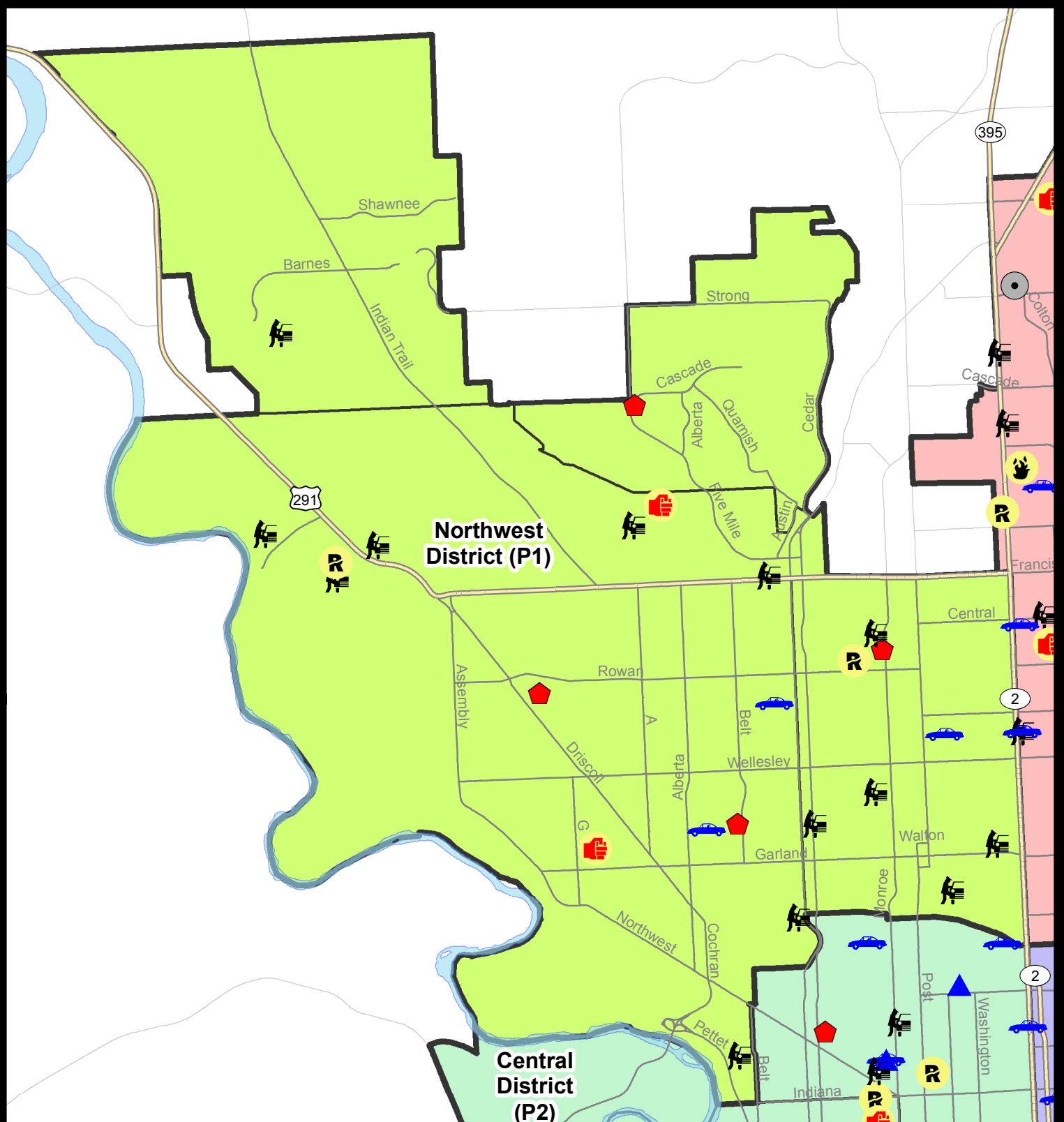
NIBRS Categories (Part 1 Selected)		7 Day Comparison			28 Day Comparison			YTD Comparison		
		Current	Prior	Percent	Current	Prior	Percent	Current	Prior	Percent
Violent	Criminal Homicide	0	0		0	0		0	0	
	Rape	2	1	100.00%	5	1	400.00%	7	3	133.33%
	Robbery - Commercial	0	0		0	0		2	1	100.00%
	Robbery - Person	0	0		1	0		3	9	-66.67%
	Aggravated Assault - Non DV	0	1	-100.00%	3	5	-40.00%	11	17	-35.29%
	Aggravated Assault - DV	2	0		3	1	200.00%	10	9	11.11%
Violent Total:		4	2	100.00%	12	7	71.43%	33	39	-15.38%
Property	Burglary - Residential	4	2	100.00%	15	4	275.00%	39	34	14.71%
	Burglary Garage	0	2	-100.00%	6	5	20.00%	16	26	-38.46%
	Burglary Commercial	0	0		3	2	50.00%	9	4	125.00%
	Larceny	28	48	-41.67%	128	97	31.96%	394	356	10.67%
	Vehicle Theft	3	5	-40.00%	13	14	-7.14%	47	48	-2.08%
	Arson	0	0		0	0		0	0	
Property Total:		35	57	-38.60%	165	122	35.25%	505	468	7.91%
Preliminary Part 1 Crime Totals:		39	59	-33.90%	177	129	37.21%	538	507	6.11%
Current 7 Day Period:		3/25/2018 - 3/31/2018			Prior 7 Day Period:		3/18/2018 - 3/24/2018			
Current 28 Day Period:		3/4/2018 - 3/31/2018			Prior 28 Day Period:		2/4/2018 - 3/3/2018			
Current YTD Day Period:		1/1/2018 - 3/31/2018			Prior YTD Period:		1/1/2017 - 3/31/2017			

Prepared by SPD Crime Analysis Office - Monday, April 02, 2018

NOTE: SPD moved from UCR to the NIBRS reporting standard on 10/4/16 following the transition to a new RMS System. [Numbers on CompStat reports prior to this date should not be used as a comparison to those on this report.](#) Additional info on these reporting standards can be found on the FBI website: <https://ucr.fbi.gov/nibrs-overview>

This chart represents Preliminary counts of selected crime categories from Police Case Reports. Full statistical analysis to determine the confidence level of this data has not been performed. The % change columns on the preliminary counts differ from the percentage change on the NIBRS crime report, sometimes significantly. The CompStat report is designed for operational use and includes only selected NIBRS categories and coding less complex than full NIBRS rules. Official statistics for these and other NIBRS categories can be found on WASPC & FBI websites once available.





City of Spokane
Northwest District (P1)
Selected
Crime Codes
2018-03-25 to 2018-03-31
Prepared By:
Crime Analysis Unit
Spokane Police Department

Legend

NIBRS Events



Criminal Homicide



Rape



Robbery Commercial



Robbery Person



Aggravated Assault



Burglary Residential



Burglary Garage



Burglary Commercial



Vehicle Prowling



Vehicle Theft



Arson



Cases Represent LERMS Crime Codes
 Points may indicate multiple events
 Note: Veh Prowl is only Larceny displayed

For Additional Information on
 Incidents pertaining to an
 Area, Trend, or Pattern
 Contact Information Analysis

0 0.25 0.5 1 Miles



THIS IS NOT A LEGAL DOCUMENT:
 The information shown on this map is compiled
 from various sources and is subject to constant
 revision. Information shown on this map should
 not be used to determine the location of facilities
 in relationship to property lines, section lines,
 streets, etc.

Sunday - Saturday

NW - Northwest District (P1)

3/25/2018 TO 3/31/2018



<u>A/C</u>	<u>Offense Statute</u>	<u>Address</u>	<u>Reported Date</u>	<u>Dist</u>
<u>SPA1BS</u>				
C	ASSAULT-2D	2700 W WEILE AVE	3/25/2018	P1
C	THEFT-3D (All Other Thefts)	2600 W BEACON AVE	3/27/2018	P1
C	THEFT-3D (From Motor Vehicle)	6700 N ROYAL LN	3/25/2018	P1
C	THEFT-3D (From Motor Vehicle)	2900 W BEACON AVE	3/25/2018	P2
C	THEFT-3D (From Motor Vehicle)	1900 W FRANCIS AVE	3/27/2018	P1
<u>SPA1FM</u>				
C	BURGLARY-RESIDENTIAL	7800 N ASHLEY CIR	3/29/2018	P3
<u>SPA1IT</u>				
C	MAIL THEFT (All Others)	9000 N FARMDALE ST	3/30/2018	P1
C	THEFT-3D (From Motor Vehicle)	5700 W LOWELL AVE	3/27/2018	P1
<u>SPA1NH</u>				
C	BURGLARY-RESIDENTIAL	5600 N MONROE ST	3/29/2018	P1
C	MAIL THEFT (All Others)	5300 N HAWTHORNE ST	3/30/2018	P1
C	RAPE OF A CHILD-3D (RAPE)		3/26/2018	P1
C	THEFT OF MOTOR VEHICLE	4900 N STEVENS ST	3/29/2018	P1
C	THEFT-2D (From Motor Vehicle)	1100 W HEROEY AVE	3/27/2018	P2
C	THEFT-3D (All Other Thefts)	5800 N MADISON ST	3/29/2018	P1
C	THEFT-3D (From Building)	3500 N DIVISION ST	3/31/2018	P1
C	THEFT-3D (From Motor Vehicle)	4100 N MAPLE ST	3/26/2018	P1
C	THEFT-3D (From Motor Vehicle)	500 W GORDON AVE	3/29/2018	P2
C	THEFT-3D (From Motor Vehicle)	3900 N NORMANDIE ST	3/29/2018	P1
C	THEFT-3D (From Motor Vehicle)	5800 N MADISON ST	3/29/2018	P1
C	THEFT-3D (Motor Vehicle Parts or Accessories)	3900 N NORMANDIE ST	3/29/2018	P1
C	THEFT-3D (Shoplifting)	1600 W ROWAN AVE	3/26/2018	P1
<u>SPA1NW</u>				
C	ASSAULT-2D	3300 W LACROSSE AVE	3/27/2018	P1
C	BURGLARY-RESIDENTIAL	5300 N GREENWOOD BLVD	3/25/2018	P1
C	BURGLARY-RESIDENTIAL	2200 W ROCKWELL AVE	3/28/2018	P1
C	MAIL THEFT (All Others)	4800 N CANNON ST	3/30/2018	P2
C	MAIL THEFT (All Others)	3000 W CENTRAL AVE	3/30/2018	P1
C	RAPE OF A CHILD-2D (RAPE)		3/26/2018	P1
C	THEFT OF MOTOR VEHICLE	5200 N ELM ST	3/25/2018	P1
C	THEFT OF MOTOR VEHICLE	2400 W ROCKWELL AVE	3/26/2018	P1
A	THEFT-1D (All Other Thefts)	5800 N C ST	3/25/2018	P1
C	THEFT-2D (All Other Thefts)	W CARLISLE AVE / N HEMLOCK ST	3/25/2018	P2
C	THEFT-2D (From Motor Vehicle)	1700 W COURTLAND AVE	3/31/2018	P1
C	THEFT-3D (All Other Thefts)	3100 W CLEVELAND AVE	3/30/2018	P1

For protection of victim privacy, the entire address on sexual assault crimes has been redacted.

A/C	Offense Statute	Address	Reported Date	Dist
C	THEFT-3D (All Other Thefts)	6100 N ASH ST	3/31/2018	P1
C	THEFT-3D (From Motor Vehicle)	6500 N VICTOR ST	3/25/2018	P1
C	THEFT-3D (From Motor Vehicle)	6900 N DOUGLASS ST	3/25/2018	P1
C	THEFT-3D (From Motor Vehicle)	2200 N HEMLOCK ST	3/27/2018	P1
C	THEFT-3D (Motor Vehicle Parts or Accessories)	5300 N GREENWOOD BLVD	3/29/2018	P1
C	THEFT-CITY (All Other Thefts)	2400 W ROCKWELL AVE	3/26/2018	P1

POLICE SUMMARY - Ending: Saturday, March 31, 2018



NW - North Central District (P2)

Preliminary IBR Counts

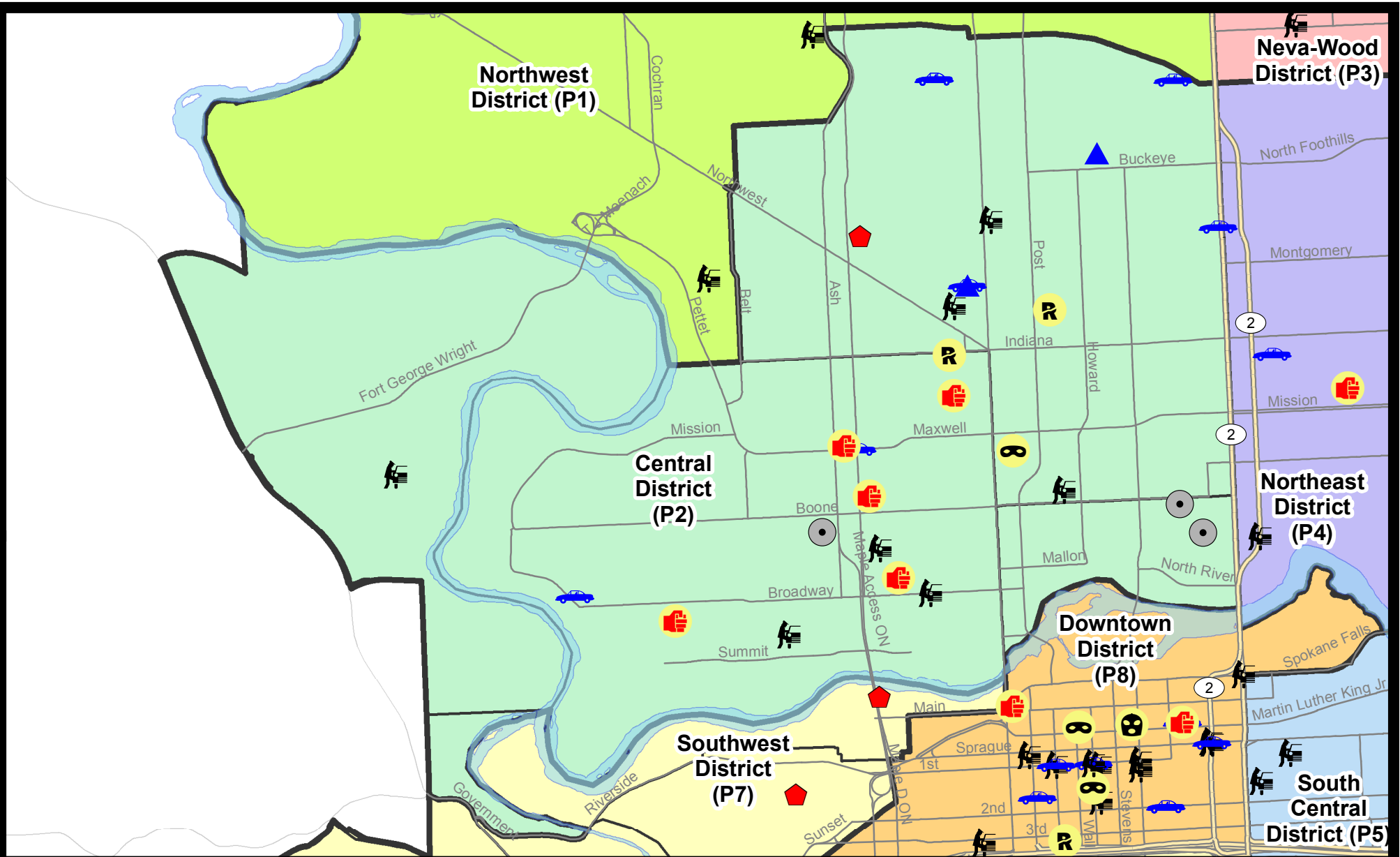
NIBRS Categories (Part 1 Selected)		7 Day Comparison			28 Day Comparison			YTD Comparison		
		Current	Prior	Percent	Current	Prior	Percent	Current	Prior	Percent
Violent	Criminal Homicide	0	0		0	0		0	0	
	Rape	2	0		2	1	100.00%	5	8	-37.50%
	Robbery - Commercial	0	1	-100.00%	1	1	0.00%	3	3	0.00%
	Robbery - Person	1	0		2	4	-50.00%	12	4	200.00%
	Aggravated Assault - Non DV	4	2	100.00%	11	6	83.33%	23	17	35.29%
	Aggravated Assault - DV	1	0		1	5	-80.00%	13	18	-27.78%
Violent Total:		8	3	166.67%	17	17	0.00%	56	50	12.00%
Property	Burglary - Residential	1	2	-50.00%	7	11	-36.36%	31	45	-31.11%
	Burglary Garage	2	0		5	6	-16.67%	17	27	-37.04%
	Burglary Commercial	3	1	200.00%	5	7	-28.57%	13	31	-58.06%
	Larceny	33	31	6.45%	114	103	10.68%	329	321	2.49%
	Vehicle Theft	8	9	-11.11%	28	23	21.74%	75	39	92.31%
	Arson	0	0		0	0		0	0	
Property Total:		47	43	9.30%	159	150	6.00%	465	463	0.43%
Preliminary Part 1 Crime Totals:		55	46	19.57%	176	167	5.39%	521	513	1.56%
Current 7 Day Period:		3/25/2018 - 3/31/2018			Prior 7 Day Period:		3/18/2018 - 3/24/2018			
Current 28 Day Period:		3/4/2018 - 3/31/2018			Prior 28 Day Period:		2/4/2018 - 3/3/2018			
Current YTD Day Period:		1/1/2018 - 3/31/2018			Prior YTD Period:		1/1/2017 - 3/31/2017			

Prepared by SPD Crime Analysis Office - Monday, April 02, 2018

NOTE: SPD moved from UCR to the NIBRS reporting standard on 10/4/16 following the transition to a new RMS System. [Numbers on CompStat reports prior to this date should not be used as a comparison to those on this report.](#) Additional info on these reporting standards can be found on the FBI website: <https://ucr.fbi.gov/nibrs-overview>

This chart represents Preliminary counts of selected crime categories from Police Case Reports. Full statistical analysis to determine the confidence level of this data has not been performed. The % change columns on the preliminary counts differ from the percentage change on the NIBRS crime report, sometimes significantly. The CompStat report is designed for operational use and includes only selected NIBRS categories and coding less complex than full NIBRS rules. Official statistics for these and other NIBRS categories can be found on WASPC & FBI websites once available.





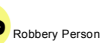
City of Spokane
Central District (P2)
Selected
Crime Types
2018-03-25 to 2018-03-31
 Prepared By:
 Crime Analysis Unit
 Spokane Police Department

Legend

NIBRS Events

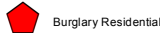


Robbery Commercial

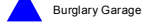


Robbery Person

Aggravated Assault

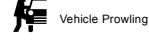


Burglary Residential



Burglary Garage

Burglary Commercial



Vehicle Prowling



Vehicle Theft



Arson

Cases Represent LERMS Crime Codes
 Points may indicate multiple events
 Note: Veh Prowl is only Larceny category displayed



For Additional Information on Incidents
 pertaining to an Area, Trend, or Pattern
 Contact Information Analysis

0 0.2 0.4 0.6 Miles



THIS IS NOT A LEGAL DOCUMENT:
 The information shown on this map is compiled
 from various sources and is subject to constant
 revision. Information shown on this map should
 not be used to determine the location of facilities
 in relationship to property lines, section lines,
 streets, etc.



Sunday - Saturday

NW - Central District (P2)

3/25/2018 TO 3/31/2018



<u>A/C</u>	<u>Offense Statute</u>	<u>Address</u>	<u>Reported Date</u>	<u>Dist</u>
C	ROBBERY-1D (Purse Snatching)	2319 W SINTO ST	3/28/2018	P2
C	THEFT OF MOTOR VEHICLE	6623 N DIVISION	3/28/2018	P2
<u>SPA2EG</u>				
C	BURGLARY 2D GARAGE	1000 W MANSFIELD AVE	3/28/2018	P2
C	BURGLARY 2D GARAGE	500 W CLEVELAND AVE	3/31/2018	P2
C	BURGLARY-RESIDENTIAL	1500 W JACKSON AVE	3/25/2018	P1
C	RAPE OF A CHILD-3D (RAPE)		3/29/2018	P2
C	ROBBERY 1D PERSON (NOT PURSE SNATCHING)	1400 N LINCOLN ST	3/26/2018	P1
C	THEFT OF MOTOR VEHICLE	100 W EUCLID AVE	3/26/2018	P2
C	THEFT OF MOTOR VEHICLE	1100 W DALTON AVE	3/28/2018	P2
C	THEFT OF MOTOR VEHICLE	1100 W DALTON AVE	3/28/2018	P2
C	THEFT OF MOTOR VEHICLE	2400 N DIVISION ST	3/28/2018	P2
C	THEFT OF MOTOR VEHICLE	1000 W MANSFIELD AVE	3/28/2018	P2
C	THEFT-1D (All Other Thefts)	1900 N WASHINGTON ST	3/28/2018	P2
C	THEFT-2D (All Other Thefts)	1100 W DALTON AVE	3/28/2018	P2
C	THEFT-2D (All Other Thefts)	1900 N WASHINGTON ST	3/28/2018	P2
C	THEFT-2D (All Other Thefts)	200 W MISSION AVE	3/29/2018	P1
C	THEFT-2D (From Building)	600 W MANSFIELD AVE	3/28/2018	P2
C	THEFT-3D (All Other Thefts)	2100 N MONROE ST	3/29/2018	P2
C	THEFT-3D (All Other Thefts)	1400 W KNOX AVE	3/31/2018	P2
C	THEFT-3D (From Building)	1600 W NORTHWEST BLVD	3/30/2018	P2
C	THEFT-3D (From Motor Vehicle)	2500 N MONROE ST	3/30/2018	P2
C	THEFT-3D (From Motor Vehicle)	700 W BOONE AVE	3/31/2018	P2
C	THEFT-3D (Motor Vehicle Parts or Accessories)	1700 W YORK AVE	3/30/2018	P2
C	THEFT-3D (Motor Vehicle Parts or Accessories)	2400 N DIVISION ST	3/30/2018	P2
C	THEFT-3D (Shoplifting)	700 W BOONE AVE	3/26/2018	P2
C	THEFT-3D (Shoplifting)	1700 W NORTHWEST BLVD	3/27/2018	P2
C	THEFT-3D (Shoplifting)	1600 W NORTHWEST BLVD	3/27/2018	P1
C	THEFT-3D (Shoplifting)	300 W INDIANA AVE	3/30/2018	P2
C	VEHICLE PROWLING-2D/From Motor Vehicle	1100 W KNOX AVE	3/27/2018	P2
<u>SPA2RS</u>				
A	BURGLARY 2D COMMERCIAL	100 W CATALDO AVE	3/27/2018	P2
C	BURGLARY 2D COMMERCIAL	1100 N NORMANDIE ST	3/30/2018	P2
C	THEFT-1D (All Other Thefts)	300 W NORTH RIVER DR	3/27/2018	P2
C	THEFT-3D (From Building)	900 N MONROE ST	3/26/2018	P2
<u>SPA2WC</u>				
C	ASSAULT - 4D (Weapon Involved)	2400 W COLLEGE AVE	3/25/2018	P2

For protection of victim privacy, the entire address on sexual assault crimes has been redacted.

A/C	Offense Statute	Address	Reported Date	Dist
C	ASSAULT-2D	1500 W SHARP AVE	3/27/2018	P1
C	ASSAULT-2D	1100 W AUGUSTA AVE	3/29/2018	P2
C	ASSAULT-2D	1400 W MALLON AVE	3/30/2018	P1
C	BURGLARY 2D COMMERCIAL	1700 W GARDNER AVE	3/25/2018	P2
C	RAPE-3D (RAPE)		3/28/2018	P1
C	THEFT OF MOTOR VEHICLE	800 N SUMMIT BLVD	3/25/2018	P2
C	THEFT OF MOTOR VEHICLE	W MAXWELL AVE / N MAPLE ST	3/27/2018	P1
C	THEFT-1D (All Other Thefts)	2600 W GARDNER AVE	3/30/2018	P2
C	THEFT-1D (From Motor Vehicle)	W BROADWAY AVE / N ADAMS ST	3/28/2018	P2
C	THEFT-2D (All Other Thefts)	1100 N MONROE ST	3/31/2018	P2
C	THEFT-2D (From Building)	1900 W COLLEGE AVE	3/31/2018	P2
C	THEFT-3D (All Other Thefts)	1200 N MADISON ST	3/27/2018	P2
C	THEFT-3D (All Other Thefts)	1800 W AUGUSTA AVE	3/28/2018	P2
C	THEFT-3D (All Other Thefts)	1800 W SUMMIT PKWY	3/28/2018	P2
C	THEFT-3D (From Building)	2200 W DEAN AVE	3/29/2018	P2
C	THEFT-3D (From Motor Vehicle)	600 N ELM ST	3/26/2018	P2
C	THEFT-3D (Motor Vehicle Parts or Accessories)	2600 W GARDNER AVE	3/26/2018	P2
C	THEFT-3D (Shoplifting)	1000 W SUMMIT PKWY	3/28/2018	P8
C	VEHICLE PROWLING-2D/From Motor Vehicle	1500 W DEAN AVE	3/28/2018	P2
C	WEAPON(INTIMIDATE WITH)	1600 W MAXWELL AVE	3/26/2018	P1
SPA2WH				
C	VEHICLE PROWLING-2D/From Motor Vehicle	3700 W LITTLE ROCK AVE	3/26/2018	P2

POLICE SUMMARY - Ending: Saturday, March 31, 2018



NE - Neva-Wood District (P3)

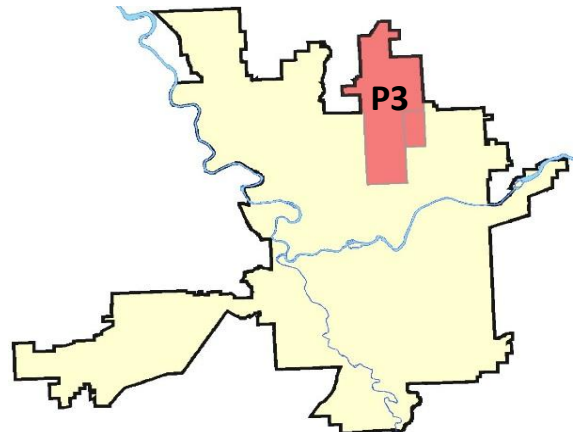
Preliminary IBR Counts

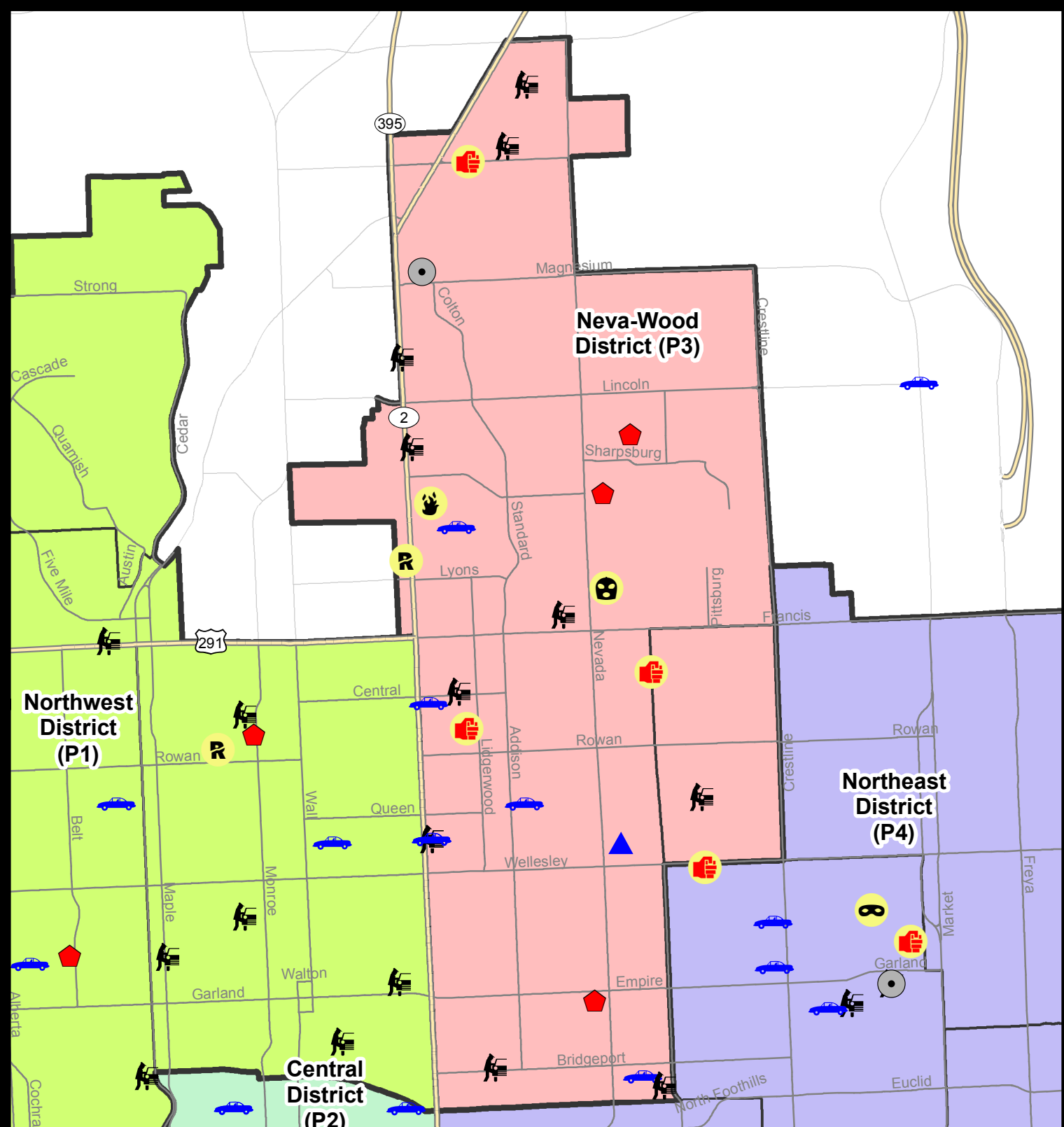
NIBRS Categories (Part 1 Selected)		7 Day Comparison			28 Day Comparison			YTD Comparison		
		Current	Prior	Percent	Current	Prior	Percent	Current	Prior	Percent
Violent	Criminal Homicide	0	0		1	0		1	1	0.00%
	Rape	1	0		3	4	-25.00%	11	4	175.00%
	Robbery - Commercial	2	0		2	3	-33.33%	7	8	-12.50%
	Robbery - Person	0	0		1	3	-66.67%	8	7	14.29%
	Aggravated Assault - Non DV	3	3	0.00%	11	12	-8.33%	35	16	118.75%
	Aggravated Assault - DV	0	3	-100.00%	4	6	-33.33%	14	18	-22.22%
Violent Total:		6	6	0.00%	22	28	-21.43%	76	54	40.74%
Property	Burglary - Residential	3	3	0.00%	10	11	-9.09%	41	60	-31.67%
	Burglary Garage	1	2	-50.00%	6	4	50.00%	25	21	19.05%
	Burglary Commercial	1	0		3	4	-25.00%	12	17	-29.41%
	Larceny	56	60	-6.67%	243	256	-5.08%	846	724	16.85%
	Vehicle Theft	7	6	16.67%	23	30	-23.33%	103	92	11.96%
	Arson	1	0		2	1	100.00%	4	0	
Property Total:		69	71	-2.82%	287	306	-6.21%	1031	914	12.80%
Preliminary Part 1 Crime Totals:		75	77	-2.60%	309	334	-7.49%	1107	968	14.36%
Current 7 Day Period:		3/25/2018 - 3/31/2018			Prior 7 Day Period:		3/18/2018 - 3/24/2018			
Current 28 Day Period:		3/4/2018 - 3/31/2018			Prior 28 Day Period:		2/4/2018 - 3/3/2018			
Current YTD Day Period:		1/1/2018 - 3/31/2018			Prior YTD Period:		1/1/2017 - 3/31/2017			

Prepared by SPD Crime Analysis Office - Monday, April 02, 2018

NOTE: SPD moved from UCR to the NIBRS reporting standard on 10/4/16 following the transition to a new RMS System. [Numbers on CompStat reports prior to this date should not be used as a comparison to those on this report.](#) Additional info on these reporting standards can be found on the FBI website: <https://ucr.fbi.gov/nibrs-overview>

This chart represents Preliminary counts of selected crime categories from Police Case Reports. Full statistical analysis to determine the confidence level of this data has not been performed. The % change columns on the preliminary counts differ from the percentage change on the NIBRS crime report, sometimes significantly. The CompStat report is designed for operational use and includes only selected NIBRS categories and coding less complex than full NIBRS rules. Official statistics for these and other NIBRS categories can be found on WASPC & FBI websites once available.





City of Spokane
Neva-Wood District (P3)
Selected Crime Codes
2018-03-25 to 2018-03-31
 Prepared By:
 Crime Analysis Unit
 Spokane Police Department

Legend

NIBRS Events



Criminal Homicide



Rape



Robbery Commercial



Robbery Person



Aggravated Assault



Burglary Residential



Burglary Garage



Burglary Commercial



Vehicle Prowling



Vehicle Theft



Arson



Cases Represent LERMS Crime Codes
 Points may indicate multiple events
 Note: Veh Prowl is only Larceny displayed

For Additional Information on
 Incidents pertaining to an
 Area, Trend, or Pattern
 Contact Information Analysis

0 0.2 0.4 0.8 Miles



THIS IS NOT A LEGAL DOCUMENT:
 The information shown on this map is compiled
 from various sources and is subject to constant
 revision. Information shown on this map should
 not be used to determine the location of facilities
 in relationship to property lines, section lines,
 streets, etc.

Sunday - Saturday

NE - Neva-Wood District (P3)

3/25/2018 TO 3/31/2018



A/C	Offense Statute	Address	Reported Date	Dist
SPB3NL				
C	ARSON-2ND DEG	0 E WEILE AVE	3/25/2018	P3
C	ASSAULT-1D	N HOERNER DR / E HOLLAND AVE	3/26/2018	P4
C	ASSAULT-3D (d)or(f) (Weapon/Instrument/Bodily Harm)	5600 N LIDGERWOOD ST	3/28/2018	P2
C	BURGLARY 1D RESIDENTIAL	900 E PROVIDENCE AVE	3/29/2018	P4
C	BURGLARY 2D COMMERCIAL	100 E MAGNESIUM RD	3/31/2018	P4
A	BURGLARY 2D GARAGE	1100 E WABASH AVE	3/31/2018	P3
A	BURGLARY-RESIDENTIAL	1100 E COZZA DR	3/27/2018	P4
C	BURGLARY-RESIDENTIAL	7500 N PERRY ST	3/31/2018	P4
C	MAIL THEFT (All Others)	6400 N CINCINNATI ST	3/27/2018	P3
C	RAPE-1ST DEG (RAPE)		3/31/2018	P1
C	ROBBERY 1D COMMERCIAL (NOT PURSE SNATCHING)	6500 N NEVADA ST	3/29/2018	P4
C	ROBBERY 2D COMMERCIAL (NOT PURSE SNATCHING)	6500 N NEVADA ST	3/31/2018	P3
C	THEFT OF MOTOR VEHICLE	N MORTON ST / E LIBERTY AVE	3/25/2018	P6
C	THEFT OF MOTOR VEHICLE	4700 N DIVISION ST	3/27/2018	P2
C	THEFT OF MOTOR VEHICLE	500 E CROWN AVE	3/28/2018	P3
C	THEFT OF MOTOR VEHICLE	5800 N DIVISION ST	3/30/2018	P6
C	THEFT OF MOTOR VEHICLE	7000 N COLTON ST	3/31/2018	P1
C	THEFT OF MOTOR VEHICLE	4700 N DIVISION ST	3/31/2018	P2
C	THEFT OF MOTOR VEHICLE	4700 N DIVISION ST	3/31/2018	P2
C	THEFT(FIREARM) (From Building)	9700 N MORTON CT	3/30/2018	P3
C	THEFT-1D (All Other Thefts)	1200 E ROCKWELL AVE	3/28/2018	P3
C	THEFT-2D (All Other Thefts)	800 E FRANCIS AVE	3/26/2018	P3
C	THEFT-2D (All Other Thefts)	5600 N LIDGERWOOD ST	3/30/2018	P1
C	THEFT-2D (From Motor Vehicle)	600 E HOLLAND AVE	3/25/2018	P3
C	THEFT-2D (From Motor Vehicle)	9900 N NEWPORT HWY	3/28/2018	P3
C	THEFT-2D (Shoplifting)	4700 N DIVISION ST	3/25/2018	P3
C	THEFT-2D (Shoplifting)	4700 N DIVISION ST	3/27/2018	P3
C	THEFT-3D (All Other Thefts)	500 E RICH AVE	3/27/2018	P3
C	THEFT-3D (All Other Thefts)	7400 N NEVADA ST	3/28/2018	P3
A	THEFT-3D (From Motor Vehicle)	800 E ROSEWOOD AVE	3/25/2018	P3
C	THEFT-3D (From Motor Vehicle)	7500 N DIVISION ST	3/26/2018	P2
C	THEFT-3D (From Motor Vehicle)	8200 N DIVISION ST	3/27/2018	P3
C	THEFT-3D (From Motor Vehicle)	4700 N DIVISION ST	3/27/2018	P3
C	THEFT-3D (From Motor Vehicle)	1300 E DALTON AVE	3/28/2018	P3
C	THEFT-3D (From Motor Vehicle)	300 E BRIDGEPORT AVE	3/30/2018	P3
A	THEFT-3D (From Motor Vehicle)	100 E CENTRAL AVE	3/30/2018	P3
C	THEFT-3D (From Motor Vehicle)	4700 N DIVISION ST	3/31/2018	P3
C	THEFT-3D (Motor Vehicle Parts or Accessories)	600 E MAGNESIUM RD	3/27/2018	P3

For protection of victim privacy, the entire address on sexual assault crimes has been redacted.

A/C	Offense Statute	Address	Reported Date	Dist
C	THEFT-3D (Motor Vehicle Parts or Accessories)	500 E CROWN AVE	3/28/2018	P3
C	THEFT-3D (Shoplifting)	4700 N DIVISION ST	3/25/2018	P3
C	THEFT-3D (Shoplifting)	4700 N DIVISION ST	3/26/2018	P3
C	THEFT-3D (Shoplifting)	4700 N DIVISION ST	3/26/2018	P3
C	THEFT-3D (Shoplifting)	6700 N DIVISION ST	3/26/2018	P3
C	THEFT-3D (Shoplifting)	4700 N DIVISION ST	3/26/2018	P3
C	THEFT-3D (Shoplifting)	4700 N DIVISION ST	3/26/2018	P3
C	THEFT-3D (Shoplifting)	4700 N DIVISION ST	3/26/2018	P3
C	THEFT-3D (Shoplifting)	4700 N DIVISION ST	3/26/2018	P3
C	THEFT-3D (Shoplifting)	4700 N DIVISION ST	3/26/2018	P3
C	THEFT-3D (Shoplifting)	4700 N DIVISION ST	3/26/2018	P3
C	THEFT-3D (Shoplifting)	4700 N DIVISION ST	3/26/2018	P3
C	THEFT-3D (Shoplifting)	4700 N DIVISION ST	3/26/2018	P3
C	THEFT-3D (Shoplifting)	9200 N COLTON ST	3/27/2018	P3
C	THEFT-3D (Shoplifting)	6700 N DIVISION ST	3/28/2018	P3
C	THEFT-3D (Shoplifting)	4700 N DIVISION ST	3/28/2018	P3
C	THEFT-3D (Shoplifting)	6600 N DIVISION ST	3/28/2018	P3
C	THEFT-3D (Shoplifting)	4700 N DIVISION ST	3/28/2018	P3
C	THEFT-3D (Shoplifting)	4700 N DIVISION ST	3/28/2018	P3
C	THEFT-3D (Shoplifting)	4700 N DIVISION ST	3/28/2018	P3
C	THEFT-3D (Shoplifting)	4700 N DIVISION ST	3/28/2018	P3
C	THEFT-3D (Shoplifting)	5800 N DIVISION ST	3/29/2018	P3
C	THEFT-3D (Shoplifting)	5800 N DIVISION ST	3/29/2018	P3
C	THEFT-3D (Shoplifting)	4700 N DIVISION ST	3/29/2018	P3
C	THEFT-3D (Shoplifting)	6500 N NEVADA ST	3/29/2018	P3
C	THEFT-3D (Shoplifting)	6500 N NEVADA ST	3/29/2018	P3
C	THEFT-3D (Shoplifting)	6500 N NEVADA ST	3/29/2018	P3
C	THEFT-3D (Shoplifting)	6500 N NEVADA ST	3/30/2018	P2
C	THEFT-3D (Shoplifting)	4700 N DIVISION ST	3/31/2018	P3
C	THEFT-CITY (All Other Thefts)	7500 N PERRY ST	3/31/2018	P4
C	THEFT-CITY (Shoplifting)	900 E EMPIRE AVE	3/31/2018	P4
C	THEFT-CITY (Shoplifting)	9500 N NEWPORT HWY	3/31/2018	P4

C	THEFT-2D (All Other Thefts)	5100 N	MARTIN ST	3/27/2018	P3
C	THEFT-3D (All Other Thefts)	4800 N	MARTIN ST	3/26/2018	P4
C	THEFT-3D (All Other Thefts)	5500 N	NAPA ST	3/29/2018	P4
C	THEFT-3D (From Motor Vehicle)	1600 E	CROWN AVE	3/26/2018	P3
C	THEFT-CITY (From Building)	1400 E	BISMARK AVE	3/29/2018	P3
C	VEHICULAR ASSAULT	N PERRY ST / E	BISMARK AVE	3/30/2018	P2

POLICE SUMMARY - Ending: Saturday, March 31, 2018



NE - Northeast District (P4)

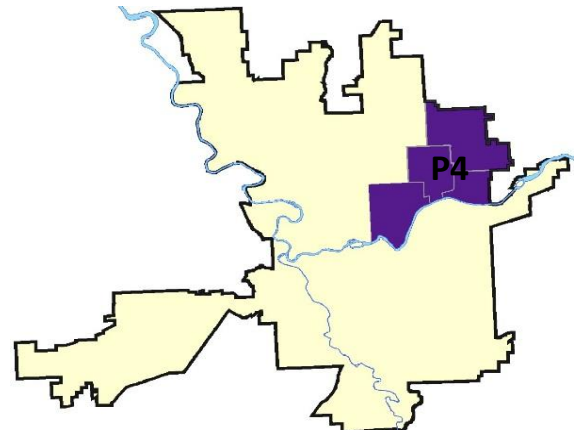
Preliminary IBR Counts

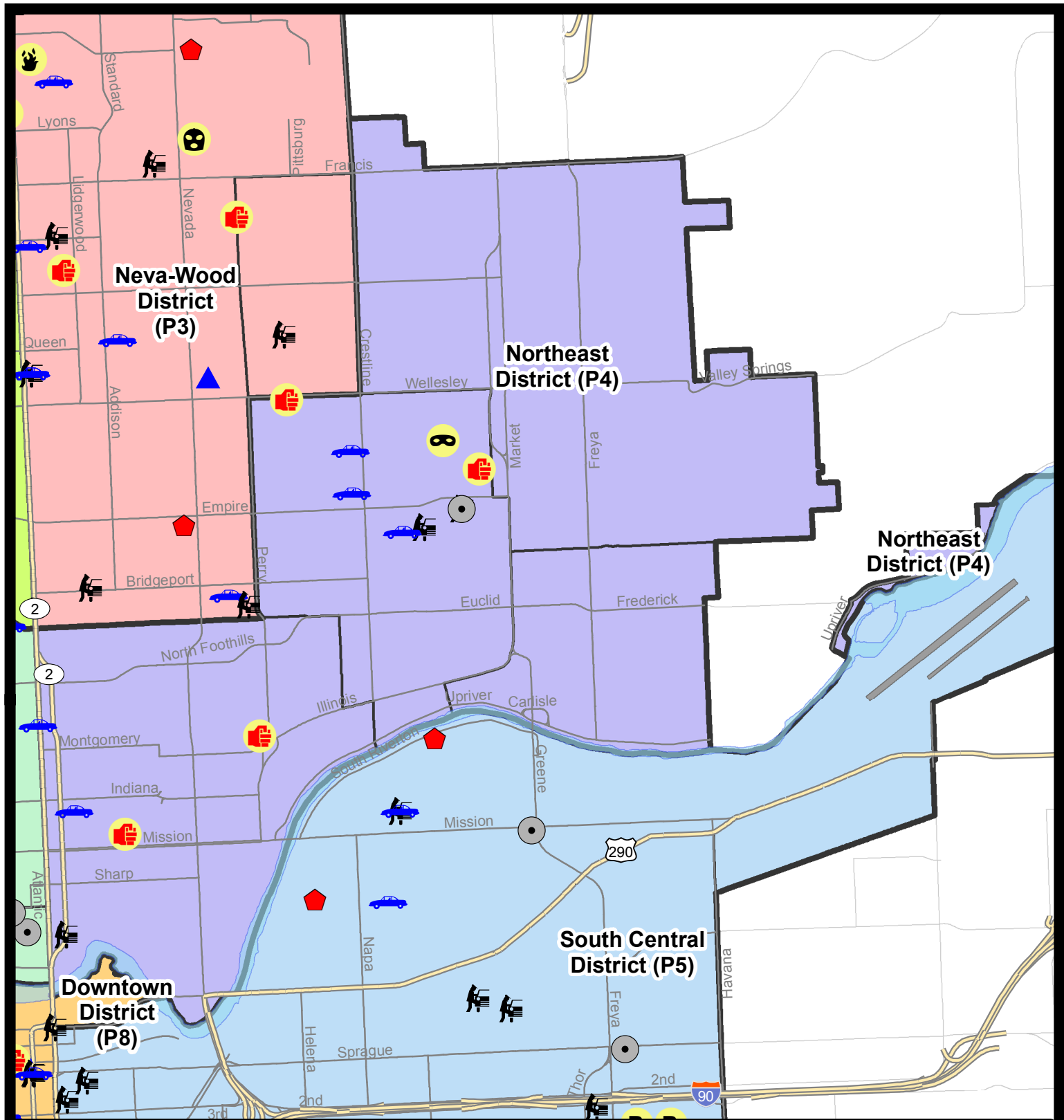
NIBRS Categories (Part 1 Selected)		7 Day Comparison			28 Day Comparison			YTD Comparison		
		Current	Prior	Percent	Current	Prior	Percent	Current	Prior	Percent
Violent	Criminal Homicide	0	0		0	0		0	1	-100.00%
	Rape	0	2	-100.00%	6	6	0.00%	15	11	36.36%
	Robbery - Commercial	0	0		1	0		3	6	-50.00%
	Robbery - Person	1	0		2	2	0.00%	7	5	40.00%
	Aggravated Assault - Non DV	2	0		4	10	-60.00%	23	15	53.33%
	Aggravated Assault - DV	3	3	0.00%	7	5	40.00%	23	10	130.00%
Violent Total:		6	5	20.00%	20	23	-13.04%	71	48	47.92%
Property	Burglary - Residential	0	5	-100.00%	10	10	0.00%	38	35	8.57%
	Burglary Garage	0	2	-100.00%	4	4	0.00%	13	13	0.00%
	Burglary Commercial	1	0		3	6	-50.00%	16	16	0.00%
	Larceny	24	30	-20.00%	112	112	0.00%	386	344	12.21%
	Vehicle Theft	4	5	-20.00%	15	24	-37.50%	79	81	-2.47%
	Arson	0	1	-100.00%	1	2	-50.00%	3	0	
Property Total:		29	43	-32.56%	145	158	-8.23%	535	489	9.41%
Preliminary Part 1 Crime Totals:		35	48	-27.08%	165	181	-8.84%	606	537	12.85%
Current 7 Day Period:		3/25/2018 - 3/31/2018			Prior 7 Day Period:		3/18/2018 - 3/24/2018			
Current 28 Day Period:		3/4/2018 - 3/31/2018			Prior 28 Day Period:		2/4/2018 - 3/3/2018			
Current YTD Day Period:		1/1/2018 - 3/31/2018			Prior YTD Period:		1/1/2017 - 3/31/2017			

Prepared by SPD Crime Analysis Office - Monday, April 02, 2018

NOTE: SPD moved from UCR to the NIBRS reporting standard on 10/4/16 following the transition to a new RMS System. [Numbers on CompStat reports prior to this date should not be used as a comparison to those on this report.](#) Additional info on these reporting standards can be found on the FBI website: <https://ucr.fbi.gov/nibrs-overview>

This chart represents Preliminary counts of selected crime categories from Police Case Reports. Full statistical analysis to determine the confidence level of this data has not been performed. The % change columns on the preliminary counts differ from the percentage change on the NIBRS crime report, sometimes significantly. The CompStat report is designed for operational use and includes only selected NIBRS categories and coding less complex than full NIBRS rules. Official statistics for these and other NIBRS categories can be found on WASPC & FBI websites once available.





City of Spokane
Northeast District (P4)
Selected
Crime Codes
2018-03-25 to 2018-03-31
 Prepared By:
 Crime Analysis Unit
 Spokane Police Department

Legend

NIBRS Events



Criminal Homicide



Rape



Robbery Commercial



Robbery Person



Aggravated Assault



Burglary Residential



Burglary Garage



Burglary Commercial



Vehicle Prowling



Vehicle Theft



Arson



Cases Represent LERMS Crime Codes
 Points may indicate multiple events
 Note: Veh Prowl is only Larceny displayed

For Additional Information on
 Incidents pertaining to an
 Area, Trend, or Pattern
 Contact Information Analysis

0 0.2 0.4 0.8 Miles



THIS IS NOT A LEGAL DOCUMENT:
 The information shown on this map is compiled
 from various sources and is subject to constant
 revision. Information shown on this map should
 not be used to determine the location of facilities
 in relationship to property lines, section lines,
 streets, etc.

Sunday - Saturday

NE - Northeast District (P4)

3/25/2018 TO 3/31/2018



<u>A/C</u>	<u>Offense Statute</u>	<u>Address</u>	<u>Reported Date</u>	<u>Dist</u>
C	HARASSMENT (Weapon Involved)	328 E WALTON ST	3/30/2018	P4
C	THEFT-CITY (Shoplifting)	1100 W MALLON	3/25/2018	P4
<u>SPB4BE</u>				
C	ASSAULT-3D (d)or(f) (Weapon/Instrument/Bodily Harm)	4100 N REGAL ST	3/25/2018	P2
C	BURGLARY 2D COMMERCIAL	2700 E PROVIDENCE AVE	3/30/2018	P4
C	HARASSMENT (Weapon Involved)	1600 E WELLESLEY AVE	3/26/2018	
C	ROBBERY-1D (All Except Purse Snatching)	2600 E RICH AVE	3/29/2018	P4
C	THEFT OF MOTOR VEHICLE	3900 N MARTIN ST	3/26/2018	P4
C	THEFT OF MOTOR VEHICLE	4200 N MARTIN ST	3/28/2018	P4
C	THEFT OF MOTOR VEHICLE	2300 E GORDON AVE	3/28/2018	P4
C	THEFT-3D (All Other Thefts)	3000 E EUCLID AVE	3/27/2018	P4
C	THEFT-3D (From Building)	1700 E ROCKWELL AVE	3/28/2018	P4
C	THEFT-3D (From Building)	1700 E ROCKWELL AVE	3/29/2018	P4
C	THEFT-3D (From Building)	1800 E BRIDGEPORT AVE	3/31/2018	P4
A	THEFT-3D (From Motor Vehicle)	3700 N COOK ST	3/27/2018	P4
C	THEFT-3D (Shoplifting)	3900 N MARKET ST	3/27/2018	P4
C	THEFT-3D (Shoplifting)	3900 N MARKET ST	3/28/2018	P4
C	VEHICLE PROWLING-2D/From Motor Vehicle	2700 E PROVIDENCE AVE	3/30/2018	P4
<u>SPB4HI</u>				
C	THEFT-3D (All Other Thefts)	5300 N LACEY ST	3/28/2018	P4
C	THEFT-3D (From Building)	5800 N REGAL ST	3/25/2018	P4
<u>SPB4LO</u>				
C	ASSAULT-2D	400 E AUGUSTA AVE	3/27/2018	P4
C	ASSAULT-2D	2200 N PERRY ST	3/29/2018	P4
C	THEFT OF MOTOR VEHICLE	100 E NORA AVE	3/29/2018	P4
C	THEFT-2D (All Other Thefts)	900 E MISSION AVE	3/28/2018	P4
C	THEFT-2D (From Building)	1400 E ILLINOIS AVE	3/31/2018	P4
C	THEFT-3D (From Building)	1100 N SUPERIOR ST	3/29/2018	P4
C	THEFT-3D (From Motor Vehicle)	E CATALDO AVE / N RUBY ST	3/28/2018	P4
C	THEFT-3D (Shoplifting)	900 E MISSION AVE	3/26/2018	P4
C	THEFT-3D (Shoplifting)	900 E MISSION AVE	3/26/2018	P4
C	THEFT-3D (Shoplifting)	900 E MISSION AVE	3/26/2018	P4
C	THEFT-3D (Shoplifting)	2400 N DIVISION ST	3/27/2018	P4
C	THEFT-3D (Shoplifting)	2400 N DIVISION ST	3/27/2018	P4
C	THEFT-3D (Shoplifting)	1700 N DIVISION ST	3/28/2018	P4
C	THEFT-CITY (Shoplifting)	200 E NORTH FOOTHILLS DR	3/25/2018	P2
C	THEFT-CITY (Shoplifting)	200 E NORTH FOOTHILLS DR	3/29/2018	P4

For protection of victim privacy, the entire address on sexual assault crimes has been redacted.

<u>A/C</u>	<u>Offense Statute</u>	<u>Address</u>	<u>Reported Date</u>	<u>Dist</u>
C	THEFT-CITY (Shoplifting)	2600 N DIVISION ST	3/30/2018	P3

SPOKANE POLICE DEPARTMENT



SOUTH **Police Service Area**

PSA Commander

Captain Tracie Meidl

South Central District (P5)

Southeast District (P6)

Southwest District (P7)



POLICE SUMMARY - Ending: Saturday, March 31, 2018

SOUTH PRECINCT (P5, P6, and P7)



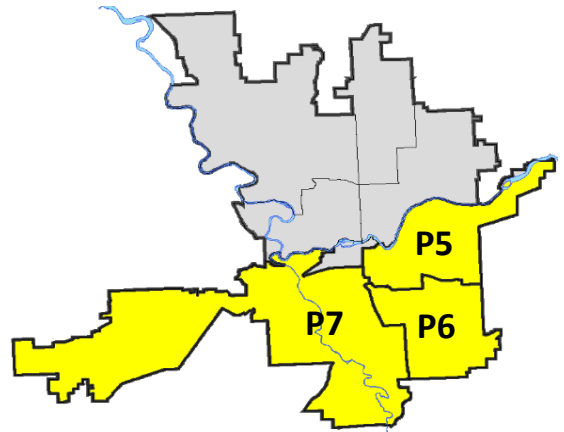
Preliminary IBR Counts

NIBRS Categories (Part 1 Selected)		7 Day Comparison			28 Day Comparison			YTD Comparison		
		Current	Prior	Percent	Current	Prior	Percent	Current	Prior	Percent
Violent	Criminal Homicide	0	0		0	0		0	0	
	Rape	3	0		3	9	-66.67%	20	16	25.00%
	Robbery - Commercial	0	0		2	2	0.00%	4	2	100.00%
	Robbery - Person	1	0		3	4	-25.00%	10	16	-37.50%
	Aggravated Assault - Non DV	4	5	-20.00%	12	10	20.00%	37	35	5.71%
	Aggravated Assault - DV	2	2	0.00%	7	11	-36.36%	30	27	11.11%
Violent Total:		10	7	42.86%	27	36	-25.00%	101	96	5.21%
Property	Burglary - Residential	9	6	50.00%	28	28	0.00%	96	81	18.52%
	Burglary Garage	3	2	50.00%	9	10	-10.00%	33	43	-23.26%
	Burglary Commercial	2	1	100.00%	8	3	166.67%	27	33	-18.18%
	Larceny	52	59	-11.86%	216	184	17.39%	668	744	-10.22%
	Vehicle Theft	6	10	-40.00%	32	32	0.00%	122	169	-27.81%
	Arson	1	0		1	0		3	0	
Property Total:		73	78	-6.41%	294	257	14.40%	949	1070	-11.31%
Preliminary Part 1 Crime Totals:		83	85	-2.35%	321	293	9.56%	1050	1166	-9.95%
Current 7 Day Period:		3/25/2018 - 3/31/2018			Prior 7 Day Period:		3/18/2018 - 3/24/2018			
Current 28 Day Period:		3/4/2018 - 3/31/2018			Prior 28 Day Period:		2/4/2018 - 3/3/2018			
Current YTD Day Period:		1/1/2018 - 3/31/2018			Prior YTD Period:		1/1/2017 - 3/31/2017			

Prepared by SPD Crime Analysis Office - Monday, April 02, 2018

NOTE: SPD moved from UCR to the NIBRS reporting standard on 10/4/16 following the transition to a new RMS System. [Numbers on CompStat reports prior to this date should not be used as a comparison to those on this report.](#) Additional info on these reporting standards can be found on the FBI website: <https://ucr.fbi.gov/nibrs-overview>

This chart represents Preliminary counts of selected crime categories from Police Case Reports. Full statistical analysis to determine the confidence level of this data has not been performed. The % change columns on the preliminary counts differ from the percentage change on the NIBRS crime report, sometimes significantly. The CompStat report is designed for operational use and includes only selected NIBRS categories and coding less complex than full NIBRS rules. Official statistics for these and other NIBRS categories can be found on WASPC & FBI websites once available.



POLICE SUMMARY - Ending: Saturday, March 31, 2018



SE - South Central District (P5)

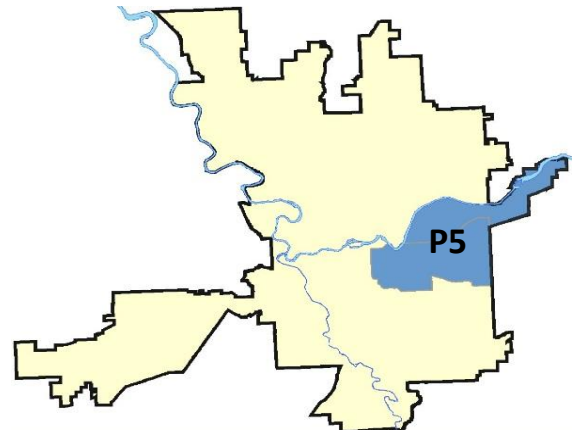
Preliminary IBR Counts


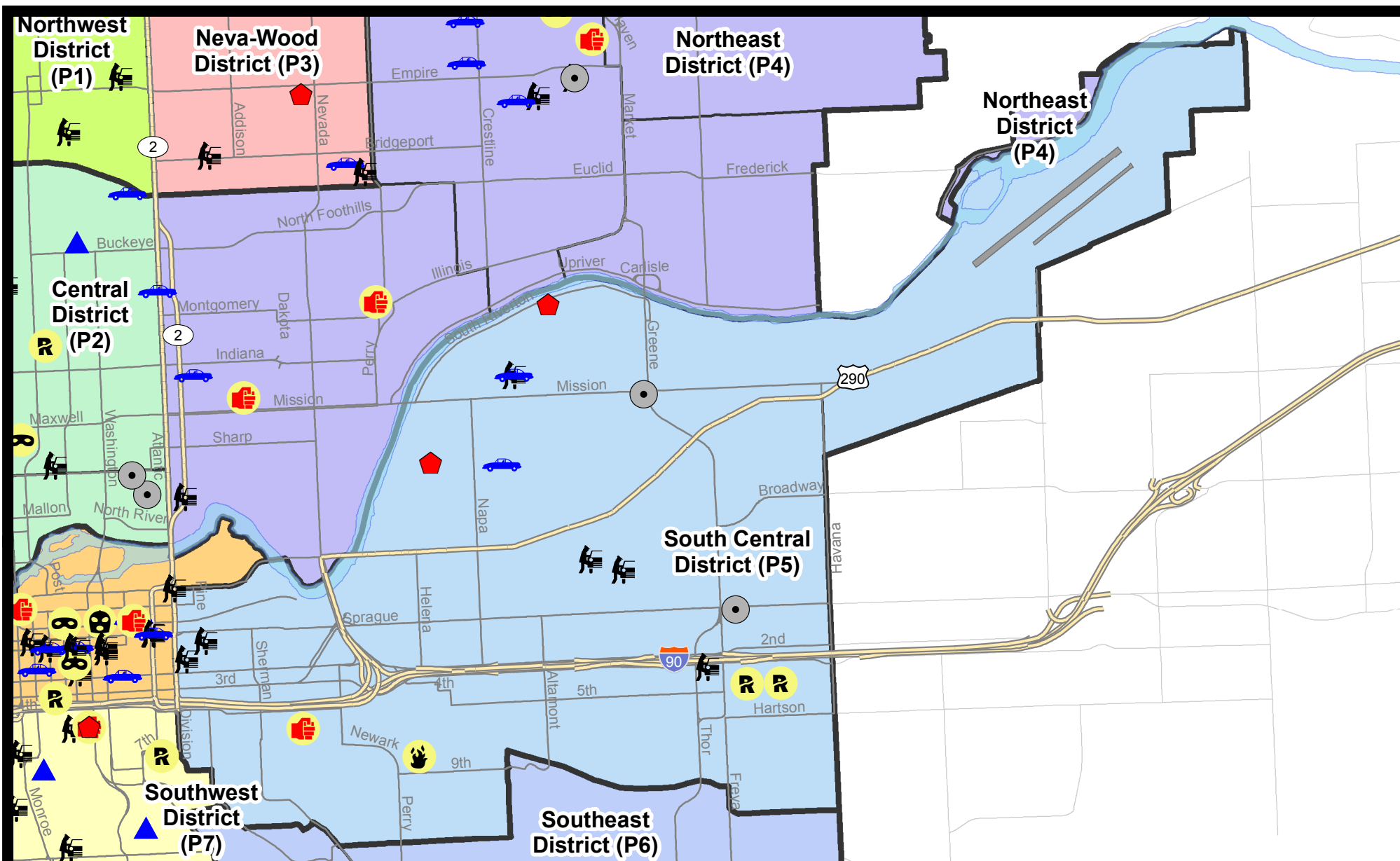
NIBRS Categories (Part 1 Selected)		7 Day Comparison			28 Day Comparison			YTD Comparison		
		Current	Prior	Percent	Current	Prior	Percent	Current	Prior	Percent
Violent	Criminal Homicide	0	0		0	0		0	0	
	Rape	2	0		2	5	-60.00%	9	7	28.57%
	Robbery - Commercial	0	0		2	1	100.00%	3	0	
	Robbery - Person	0	0		1	1	0.00%	3	11	-72.73%
	Aggravated Assault - Non DV	1	2	-50.00%	5	4	25.00%	16	20	-20.00%
	Aggravated Assault - DV	0	1	-100.00%	3	4	-25.00%	12	11	9.09%
Violent Total:		3	3	0.00%	13	15	-13.33%	43	49	-12.24%
Property	Burglary - Residential	2	0		3	12	-75.00%	32	32	0.00%
	Burglary Garage	0	2	-100.00%	2	2	0.00%	10	6	66.67%
	Burglary Commercial	2	1	100.00%	5	2	150.00%	19	24	-20.83%
	Larceny	17	32	-46.88%	88	68	29.41%	275	320	-14.06%
	Vehicle Theft	2	7	-71.43%	16	12	33.33%	51	92	-44.57%
	Arson	1	0		1	0		2	0	
Property Total:		24	42	-42.86%	115	96	19.79%	389	474	-17.93%
Preliminary Part 1 Crime Totals:		27	45	-40.00%	128	111	15.32%	432	523	-17.40%
Current 7 Day Period:		3/25/2018 - 3/31/2018			Prior 7 Day Period:		3/18/2018 - 3/24/2018			
Current 28 Day Period:		3/4/2018 - 3/31/2018			Prior 28 Day Period:		2/4/2018 - 3/3/2018			
Current YTD Day Period:		1/1/2018 - 3/31/2018			Prior YTD Period:		1/1/2017 - 3/31/2017			

Prepared by SPD Crime Analysis Office - Monday, April 02, 2018

NOTE: SPD moved from UCR to the NIBRS reporting standard on 10/4/16 following the transition to a new RMS System. [Numbers on CompStat reports prior to this date should not be used as a comparison to those on this report.](#) Additional info on these reporting standards can be found on the FBI website: <https://ucr.fbi.gov/nibrs-overview>

This chart represents Preliminary counts of selected crime categories from Police Case Reports. Full statistical analysis to determine the confidence level of this data has not been performed. The % change columns on the preliminary counts differ from the percentage change on the NIBRS crime report, sometimes significantly. The CompStat report is designed for operational use and includes only selected NIBRS categories and coding less complex than full NIBRS rules. Official statistics for these and other NIBRS categories can be found on WASPC & FBI websites once available.





City of Spokane
South Central District (P5)
Selected
Crime Types
2018-03-25 to 2018-03-31

Prepared By:
Crime Analysis Unit
Spokane Police Department

Legend

NIBRS Events



Criminal Homicide



Rape



Robbery Commercial



Robbery Person



Aggravated Assault



Burglary Residential



Burglary Garage



Burglary Commercial



Vehicle Prowling



Vehicle Theft



Arson

Cases Represent LERMS Crime Codes

Points may indicate multiple events

Note: Veh Prowl is only Larceny category displayed



For Additional Information on Incidents
 pertaining to an Area, Trend, or Pattern
 Contact Information Analysis

0 0.2 0.4 0.6 0.8 1 Miles



THIS IS NOT A LEGAL DOCUMENT:
 The information shown on this map is compiled
 from various sources and is subject to constant
 revision. Information shown on this map should
 not be used to determine the location of facilities
 in relationship to property lines, section lines,
 streets, etc.

Sunday - Saturday

SE - South Central District (P5)

3/25/2018 TO 3/31/2018



<u>A/C</u>	<u>Offense Statute</u>	<u>Address</u>	<u>Reported Date</u>	<u>Dist</u>
<u>SPC5EC</u>				
C	ARSON-2ND DEG	1500 E 8TH AVE	3/27/2018	P6
C	ASSAULT-2D	600 S SCOTT ST	3/26/2018	P6
C	BURGLARY 2D COMMERCIAL	3600 E SPRAGUE AVE	3/31/2018	P5
C	RAPE OF A CHILD-1D (RAPE)		3/27/2018	P6
C	RAPE OF A CHILD-3D (RAPE)		3/27/2018	P5
C	THEFT-2D (All Other Thefts)	1000 E 2ND AVE	3/27/2018	P5
C	THEFT-2D (From Building)	1900 E 4TH AVE	3/31/2018	P5
C	THEFT-3D (All Other Thefts)	0 E 3RD AVE	3/29/2018	P5
C	THEFT-3D (From Motor Vehicle)	0 E PACIFIC AVE	3/25/2018	P5
C	THEFT-3D (From Motor Vehicle)	E 1ST AVE / S COWLEY ST	3/28/2018	P5
C	THEFT-3D (From Motor Vehicle)	E SPOKANE FALLS BLVD / N DIVISION ST	3/28/2018	P8
C	THEFT-3D (From Motor Vehicle)	300 S FERRALL ST	3/29/2018	P5
C	THEFT-3D (Motor Vehicle Parts or Accessories)	1000 E 2ND AVE	3/27/2018	P5
C	THEFT-3D (Motor Vehicle Parts or Accessories)	1900 E 12TH AVE	3/29/2018	P5
C	THEFT-3D (Shoplifting)	4200 E SPRAGUE AVE	3/26/2018	P5
C	THEFT-3D (Shoplifting)	400 S THOR ST	3/27/2018	P6
C	VEHICLE PROWLING-2D/From Motor Vehicle	2600 E FERRY AVE	3/26/2018	P5
A	VEHICLE PROWLING-2D/No Theft	300 N HAVEN ST	3/29/2018	P5
<u>SPC5GP</u>				
C	BURGLARY 2D COMMERCIAL	3100 E MISSION AVE	3/25/2018	P6
C	BURGLARY-RESIDENTIAL	2500 E SOUTH RIVERTON AVE	3/26/2018	P6
C	BURGLARY-RESIDENTIAL	1700 E DESMET AVE	3/31/2018	P5
C	THEFT OF MOTOR VEHICLE	2100 E DESMET AVE	3/25/2018	P5
C	THEFT OF MOTOR VEHICLE	1600 N STONE ST	3/27/2018	P6
C	THEFT-2D (From Building)	2500 E SOUTH RIVERTON AVE	3/26/2018	P6
C	THEFT-2D (From Motor Vehicle)	1600 N STONE ST	3/27/2018	P6
C	THEFT-3D (From Building)	2600 E BOONE AVE	3/31/2018	P5
C	THEFT-3D (Motor Vehicle Parts or Accessories)	1800 E MISSION AVE	3/26/2018	P5

POLICE SUMMARY - Ending: Saturday, March 31, 2018



SE - Southeast District (P6)

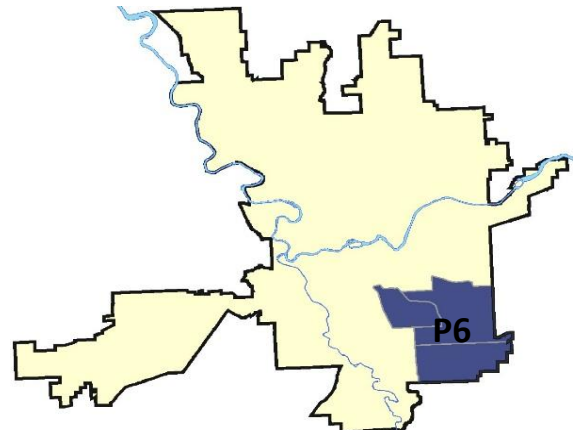
Preliminary IBR Counts

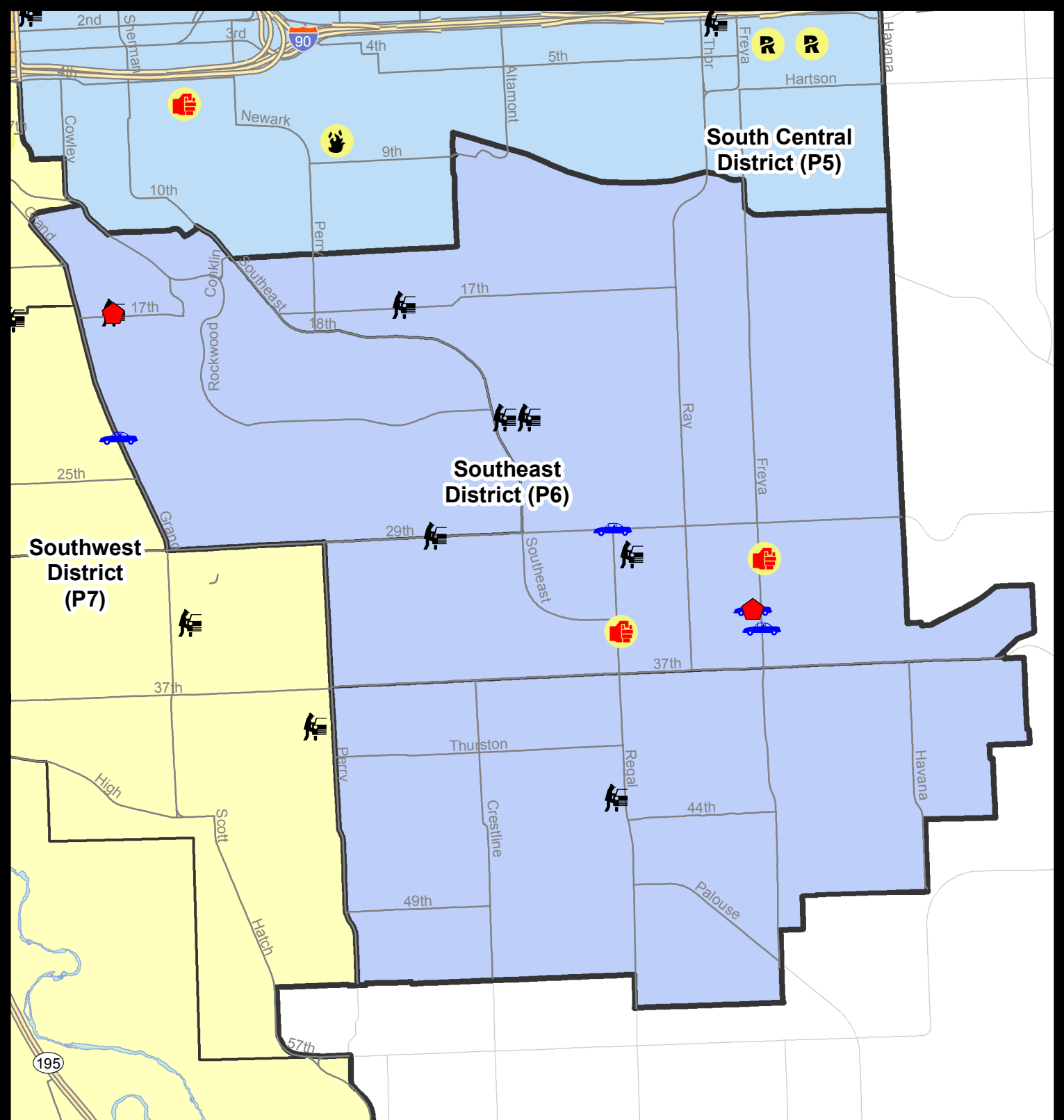
NIBRS Categories (Part 1 Selected)		7 Day Comparison			28 Day Comparison			YTD Comparison		
		Current	Prior	Percent	Current	Prior	Percent	Current	Prior	Percent
Violent	Criminal Homicide	0	0		0	0		0	0	
	Rape	0	0		0	1	-100.00%	4	5	-20.00%
	Robbery - Commercial	0	0		0	0		0	1	-100.00%
	Robbery - Person	0	0		1	1	0.00%	2	5	-60.00%
	Aggravated Assault - Non DV	1	1	0.00%	2	1	100.00%	7	6	16.67%
	Aggravated Assault - DV	1	0		1	3	-66.67%	4	5	-20.00%
Violent Total:		2	1	100.00%	4	6	-33.33%	17	22	-22.73%
Property	Burglary - Residential	2	2	0.00%	11	7	57.14%	29	23	26.09%
	Burglary Garage	0	0		1	3	-66.67%	7	26	-73.08%
	Burglary Commercial	0	0		1	0		2	3	-33.33%
	Larceny	13	7	85.71%	51	55	-7.27%	170	193	-11.92%
	Vehicle Theft	4	1	300.00%	6	3	100.00%	23	30	-23.33%
	Arson	0	0		0	0		1	0	
Property Total:		19	10	90.00%	70	68	2.94%	232	275	-15.64%
Preliminary Part 1 Crime Totals:		21	11	90.91%	74	74	0.00%	249	297	-16.16%
Current 7 Day Period:		3/25/2018 - 3/31/2018			Prior 7 Day Period:		3/18/2018 - 3/24/2018			
Current 28 Day Period:		3/4/2018 - 3/31/2018			Prior 28 Day Period:		2/4/2018 - 3/3/2018			
Current YTD Day Period:		1/1/2018 - 3/31/2018			Prior YTD Period:		1/1/2017 - 3/31/2017			

Prepared by SPD Crime Analysis Office - Monday, April 02, 2018

NOTE: SPD moved from UCR to the NIBRS reporting standard on 10/4/16 following the transition to a new RMS System. [Numbers on CompStat reports prior to this date should not be used as a comparison to those on this report.](#) Additional info on these reporting standards can be found on the FBI website: <https://ucr.fbi.gov/nibrs-overview>

This chart represents Preliminary counts of selected crime categories from Police Case Reports. Full statistical analysis to determine the confidence level of this data has not been performed. The % change columns on the preliminary counts differ from the percentage change on the NIBRS crime report, sometimes significantly. The CompStat report is designed for operational use and includes only selected NIBRS categories and coding less complex than full NIBRS rules. Official statistics for these and other NIBRS categories can be found on WASPC & FBI websites once available.





City of Spokane
Southeast District (P6)
Selected
Crime Codes
2018-03-25 to 2018-03-31
Prepared By:
Crime Analysis Unit
Spokane Police Department

Legend

NIBRS Events

Criminal Homicide	Robbery Person	Burglary Commercial
Rape	Aggravated Assault	Vehicle Prowling
Robbery Commercial	Burglary Residential	Vehicle Theft
Burglary Garage	Arson	

*Cases Represent LERMS Crime Codes
 Points may indicate multiple events
 Note: Veh Prowl is only Larceny displayed*

*For Additional Information on
 Incidents pertaining to an
 Area, Trend, or Pattern
 Contact Information Analysis*

0 0.15 0.3 0.6 Miles

THIS IS NOT A LEGAL DOCUMENT:
 The information shown on this map is compiled from various sources and is subject to constant revision. Information shown on this map should not be used to determine the location of facilities in relationship to property lines, section lines, streets, etc.

Sunday - Saturday

SE - Southeast District (P6)

3/25/2018 TO 3/31/2018



<u>A/C</u>	<u>Offense Statute</u>	<u>Address</u>	<u>Reported Date</u>	<u>Dist</u>
<u>SPC6LH</u>				
C	ASSAULT - 4D (Weapon Involved)	2900 E 35TH AVE	3/28/2018	P6
C	ASSAULT-2D	3600 E 31ST AVE	3/26/2018	P6
C	BURGLARY 1D RESIDENTIAL	3500 E 34TH AVE	3/29/2018	P6
C	THEFT OF MOTOR VEHICLE	3500 E 34TH AVE	3/29/2018	P6
C	THEFT OF MOTOR VEHICLE	S FREYA ST / E 35TH AVE	3/31/2018	P6
C	THEFT-2D (From Building)	4000 E 16TH AVE	3/31/2018	P6
C	THEFT-2D (From Motor Vehicle)	1800 E 17TH AVE	3/26/2018	P6
C	THEFT-3D (All Other Thefts)	4700 E 37TH AVE	3/28/2018	P6
C	THEFT-3D (From Motor Vehicle)	2300 S SOUTHEAST BLVD	3/29/2018	P6
A	THEFT-3D (From Motor Vehicle)	3000 E 30TH AVE	3/29/2018	P6
C	THEFT-3D (From Motor Vehicle)	2300 S SOUTHEAST BLVD	3/31/2018	P6
C	TMVWOP-2D	E 29TH AVE / S REGAL ST	3/30/2018	P6
<u>SPC6RW</u>				
C	BURGLARY-RESIDENTIAL	400 E 17TH AVE	3/31/2018	P6
C	THEFT OF MOTOR VEHICLE	E 23RD AVE / S GRAND BLVD	3/25/2018	P7
C	THEFT-2D (From Building)	200 E 18TH AVE	3/31/2018	P6
C	THEFT-3D (All Other Thefts)	2300 E 28TH AVE	3/29/2018	P6
C	THEFT-3D (From Motor Vehicle)	2000 E 29TH AVE	3/25/2018	P6
C	VEHICLE PROWLING-2D/From Motor Vehicle	400 E 17TH AVE	3/31/2018	P6
<u>SPC6SG</u>				
C	THEFT-2D (From Motor Vehicle)	4300 S REGAL ST	3/27/2018	P6
C	THEFT-CITY (Shoplifting)	4900 S REGAL ST	3/25/2018	P6
C	THEFT-CITY (Shoplifting)	4900 S REGAL ST	3/31/2018	P6

POLICE SUMMARY - Ending: Saturday, March 31, 2018



SW - Southwest District (P7)

Preliminary IBR Counts

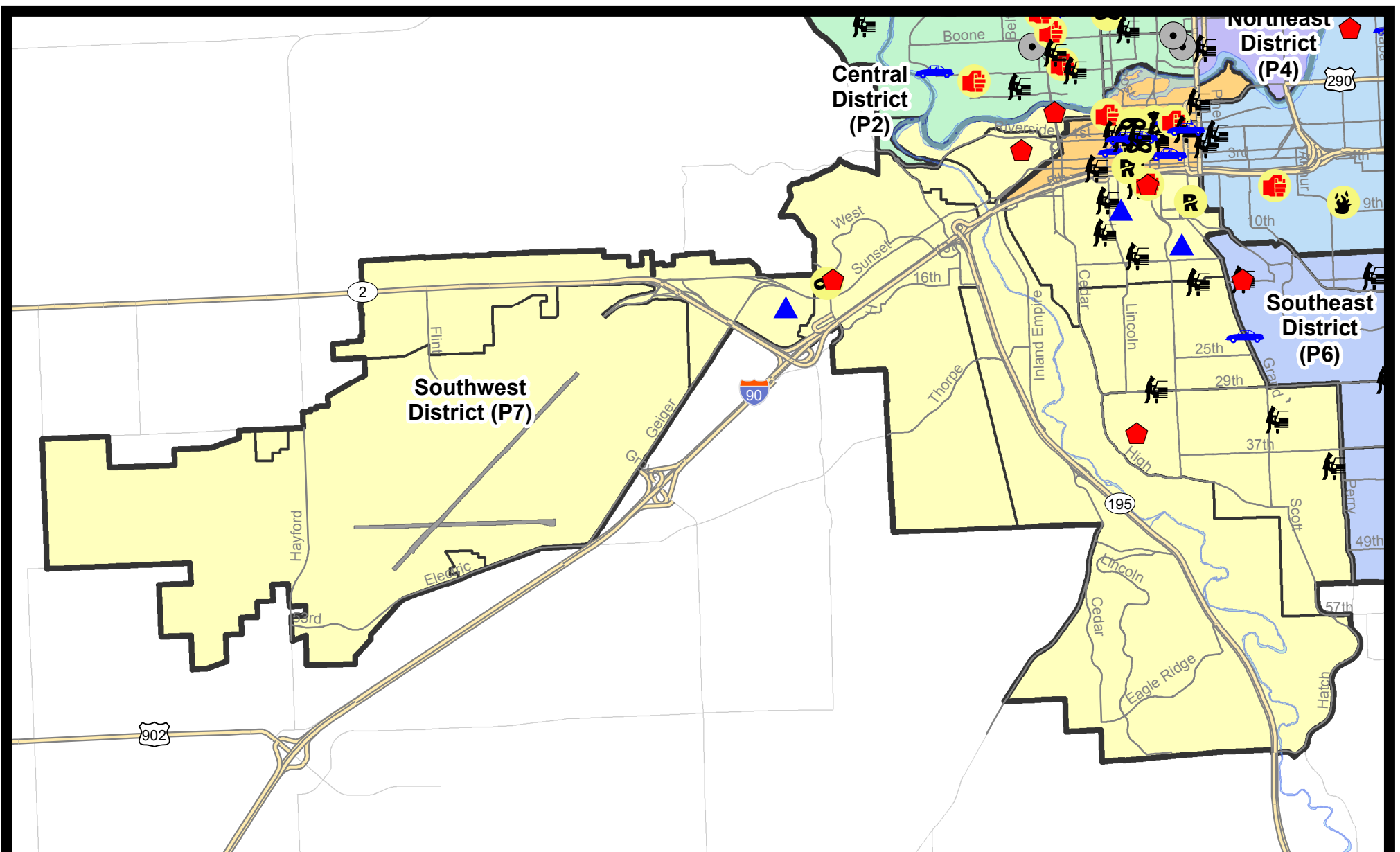
NIBRS Categories (Part 1 Selected)		7 Day Comparison			28 Day Comparison			YTD Comparison		
		Current	Prior	Percent	Current	Prior	Percent	Current	Prior	Percent
Violent	Criminal Homicide	0	0		0	0		0	0	
	Rape	1	0		1	3	-66.67%	7	4	75.00%
	Robbery - Commercial	0	0		0	1	-100.00%	1	1	0.00%
	Robbery - Person	1	0		1	2	-50.00%	5	0	
	Aggravated Assault - Non DV	2	2	0.00%	5	5	0.00%	14	9	55.56%
	Aggravated Assault - DV	1	1	0.00%	3	4	-25.00%	14	11	27.27%
Violent Total:		5	3	66.67%	10	15	-33.33%	41	25	64.00%
Property	Burglary - Residential	5	4	25.00%	14	9	55.56%	35	26	34.62%
	Burglary Garage	3	0		6	5	20.00%	16	11	45.45%
	Burglary Commercial	0	0		2	1	100.00%	6	6	0.00%
	Larceny	22	20	10.00%	77	61	26.23%	223	231	-3.46%
	Vehicle Theft	0	2	-100.00%	10	17	-41.18%	48	47	2.13%
	Arson	0	0		0	0		0	2	-100.00%
Property Total:		30	26	15.38%	109	93	17.20%	328	323	1.55%
Preliminary Part 1 Crime Totals:		35	29	20.69%	119	108	10.19%	369	348	6.03%
Current 7 Day Period:		3/25/2018 - 3/31/2018			Prior 7 Day Period:		3/18/2018 - 3/24/2018			
Current 28 Day Period:		3/4/2018 - 3/31/2018			Prior 28 Day Period:		2/4/2018 - 3/3/2018			
Current YTD Day Period:		1/1/2018 - 3/31/2018			Prior YTD Period:		1/1/2017 - 3/31/2017			

Prepared by SPD Crime Analysis Office - Monday, April 02, 2018

NOTE: SPD moved from UCR to the NIBRS reporting standard on 10/4/16 following the transition to a new RMS System. [Numbers on CompStat reports prior to this date should not be used as a comparison to those on this report.](#) Additional info on these reporting standards can be found on the FBI website: <https://ucr.fbi.gov/nibrs-overview>

This chart represents Preliminary counts of selected crime categories from Police Case Reports. Full statistical analysis to determine the confidence level of this data has not been performed. The % change columns on the preliminary counts differ from the percentage change on the NIBRS crime report, sometimes significantly. The CompStat report is designed for operational use and includes only selected NIBRS categories and coding less complex than full NIBRS rules. Official statistics for these and other NIBRS categories can be found on WASPC & FBI websites once available.





City of Spokane
Southwest District (P7)
Selected
Crime Types
2018-03-25 to 2018-03-31
 Prepared By:
 Crime Analysis Unit
 Spokane Police Department

Legend

NIBRS Events



Robbery Commercial

Robbery Person

Aggravated Assault

Burglary Residential

Burglary Garage

Burglary Commercial

Vehicle Prowling

Vehicle Theft

Arson

Cases Represent LERMS Crime Codes
 Points may indicate multiple events
 Note: Veh Prowl is only Larceny category displayed



For Additional Information on Incidents
 pertaining to an Area, Trend, or Pattern
 Contact Information Analysis

0 0.2 0.4 0.6 0.8 1 1.2 1.4 1.6 Miles



THIS IS NOT A LEGAL DOCUMENT:
 The information shown on this map is compiled
 from various sources and is subject to constant
 revision. Information shown on this map should
 not be used to determine the location of facilities
 in relationship to property lines, section lines,
 streets, etc.



Sunday - Saturday

SE - Southwest District (P7)

3/25/2018 TO 3/31/2018



<u>A/C</u>	<u>Offense Statute</u>	<u>Address</u>	<u>Reported Date</u>	<u>Dist</u>
C	HARASSMENT (Weapon Involved)	W THORPE RD	3/27/2018	P7
<u>SPD7BA</u>				
A	BURGLARY-RESIDENTIAL	1900 W PACIFIC AVE	3/25/2018	P7
C	MAIL THEFT (All Others)	1800 W PACIFIC AVE	3/27/2018	P7
C	THEFT-3D (All Other Thefts)	200 S ELM ST	3/29/2018	P7
C	THEFT-3D (From Building)	100 S COEUR D ALENE ST	3/26/2018	P7
<u>SPD7CH</u>				
C	ASSAULT OF A CHILD-2D	100 W 8TH AVE	3/30/2018	P7
C	BURGLARY 1D RESIDENTIAL	500 W 5TH AVE	3/28/2018	P7
C	BURGLARY 2D GARAGE	1100 S MCCLELLAN ST	3/26/2018	P7
C	BURGLARY 2D GARAGE	700 S LINCOLN ST	3/27/2018	P7
C	HARASSMENT (Weapon Involved)	500 W 5TH AVE	3/28/2018	P7
C	RAPE-2ND (RAPE)		3/26/2018	P5
C	THEFT-2D (From Motor Vehicle)	600 W 5TH AVE	3/30/2018	P7
C	THEFT-3D (From Building)	500 W 5TH AVE	3/28/2018	P7
C	THEFT-3D (From Motor Vehicle)	1000 W 10TH AVE	3/28/2018	P7
C	THEFT-3D (From Motor Vehicle)	1000 W 7TH AVE	3/29/2018	P7
C	THEFT-3D (From Motor Vehicle)	700 W 13TH AVE	3/31/2018	P5
C	THEFT-3D (Motor Vehicle Parts or Accessories)	700 W 7TH AVE	3/27/2018	P5
A	THEFT-3D (Motor Vehicle Parts or Accessories)	500 S BERNARD ST	3/31/2018	P7
<u>SPD7CS</u>				
C	BURGLARY-RESIDENTIAL	3200 S LINCOLN DR	3/31/2018	P7
C	THEFT-2D (From Motor Vehicle)	700 E 33RD AVE	3/26/2018	P7
C	THEFT-3D (From Motor Vehicle)	1200 E 39TH AVE	3/25/2018	P7
<u>SPD7LC</u>				
C	MAIL THEFT (All Others)	2000 W 23RD AVE	3/26/2018	P7
C	THEFT-3D (All Other Thefts)	4000 S CHENEY SPOKANE RD	3/27/2018	P7
<u>SPD7MC</u>				
C	THEFT-3D (All Other Thefts)	2100 S MANITO BLVD	3/28/2018	P7
C	THEFT-3D (From Motor Vehicle)	500 W 29TH AVE	3/30/2018	P7
C	THEFT-3D (From Motor Vehicle)	0 W 17TH AVE	3/31/2018	P7
A	VEHICLE PROWLING-2D/No Theft	0 W 17TH AVE	3/31/2018	P7
<u>SPD7PV</u>				
C	BURGLARY-RESIDENTIAL	1500 W WATER AVE	3/25/2018	P7
C	THEFT-3D (From Building)	1500 W WATER AVE	3/25/2018	P7
<u>SPD7WH</u>				

A/C	Offense Statute	Address	Reported Date	Dist
C	BURGLARY-RESIDENTIAL	1500 S RUSTLE ST	3/31/2018	P7
C	ROBBERY 1D PERSON (NOT PURSE SNATCHING)	1500 S RUSTLE ST	3/27/2018	P7
C	THEFT-3D (All Other Thefts)	1500 S RUSTLE ST	3/29/2018	P7
C	THEFT-3D (From Building)	1500 S RUSTLE ST	3/26/2018	P7

SPD7WP

C	BURGLARY 2D GARAGE	1600 S ROYAL ST	3/30/2018	P7
C	THEFT-3D (All Other Thefts)	9000 W US 2 HWY	3/27/2018	P7

SPOKANE POLICE DEPARTMENT

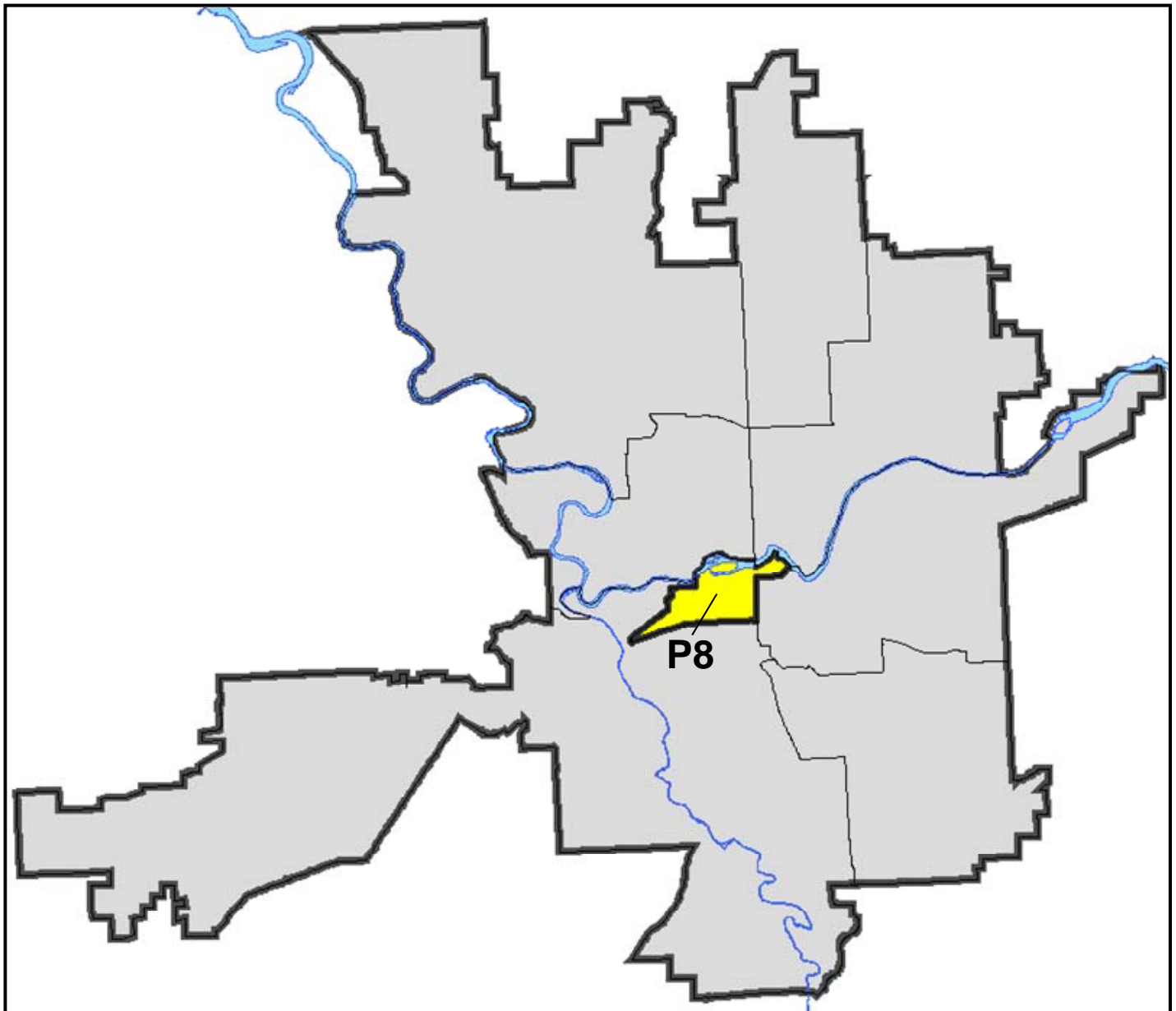
DOWNTOWN

Police Service Area



PSA Commander

Captain David Singley



POLICE SUMMARY - Ending: Saturday, March 31, 2018

DOWNTOWN PRECINCT (P8)



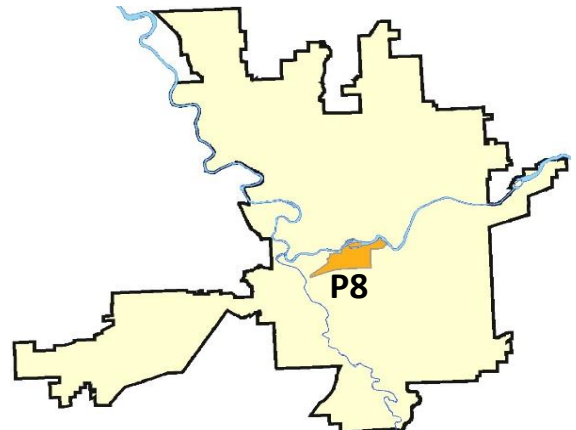
Preliminary IBR Counts

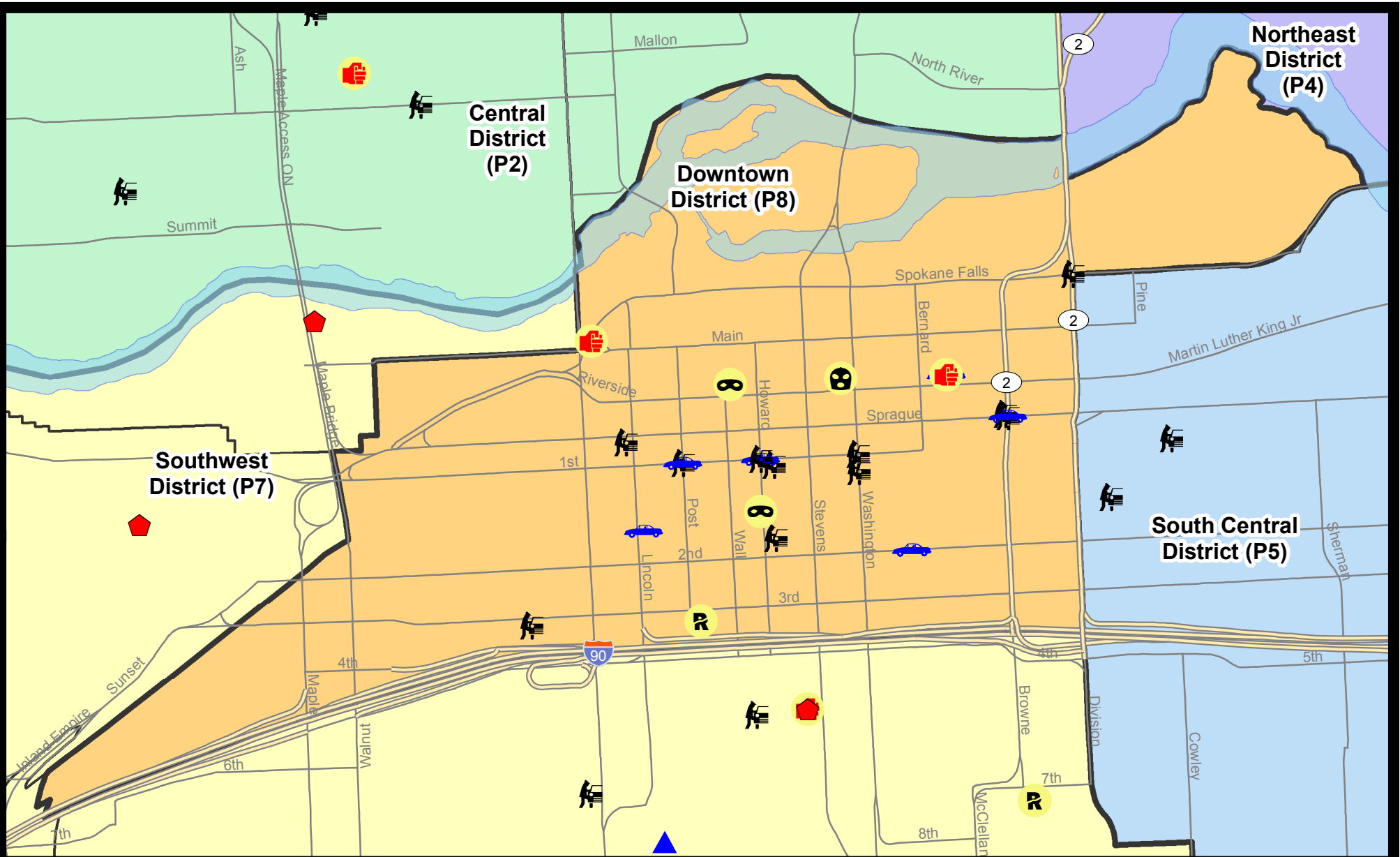
NIBRS Categories (Part 1 Selected)		7 Day Comparison			28 Day Comparison			YTD Comparison		
		Current	Prior	Percent	Current	Prior	Percent	Current	Prior	Percent
Violent	Criminal Homicide	0	0		0	0		0	0	
	Rape	1	1	0.00%	4	0		7	4	75.00%
	Robbery - Commercial	1	0		1	1	0.00%	2	0	
	Robbery - Person	2	2	0.00%	4	3	33.33%	10	9	11.11%
	Aggravated Assault - Non DV	2	8	-75.00%	13	11	18.18%	33	18	83.33%
	Aggravated Assault - DV	0	1	-100.00%	2	1	100.00%	4	3	33.33%
Violent Total:		6	12	-50.00%	24	16	50.00%	56	34	64.71%
Property	Burglary - Residential	0	0		1	3	-66.67%	5	8	-37.50%
	Burglary Garage	0	0		0	0		0	0	
	Burglary Commercial	0	0		2	2	0.00%	8	11	-27.27%
	Larceny	31	21	47.62%	102	67	52.24%	283	212	33.49%
	Vehicle Theft	7	1	600.00%	9	3	200.00%	17	14	21.43%
	Arson	0	0		0	0		0	0	
Property Total:		38	22	72.73%	114	75	52.00%	313	245	27.76%
Preliminary Part 1 Crime Totals:		44	34	29.41%	138	91	51.65%	369	279	32.26%
Current 7 Day Period:		3/25/2018 - 3/31/2018			Prior 7 Day Period:		3/18/2018 - 3/24/2018			
Current 28 Day Period:		3/4/2018 - 3/31/2018			Prior 28 Day Period:		2/4/2018 - 3/3/2018			
Current YTD Day Period:		1/1/2018 - 3/31/2018			Prior YTD Period:		1/1/2017 - 3/31/2017			

Prepared by SPD Crime Analysis Office - Monday, April 02, 2018

NOTE: SPD moved from UCR to the NIBRS reporting standard on 10/4/16 following the transition to a new RMS System. [Numbers on CompStat reports prior to this date should not be used as a comparison to those on this report.](#) Additional info on these reporting standards can be found on the FBI website: <https://ucr.fbi.gov/nibrs-overview>

This chart represents Preliminary counts of selected crime categories from Police Case Reports. Full statistical analysis to determine the confidence level of this data has not been performed. The % change columns on the preliminary counts differ from the percentage change on the NIBRS crime report, sometimes significantly. The CompStat report is designed for operational use and includes only selected NIBRS categories and coding less complex than full NIBRS rules. Official statistics for these and other NIBRS categories can be found on WASPC & FBI websites once available.








City of Spokane
Downtown District (P8)
Selected
Crime Types
2018-03-25 to 2018-03-31
 Prepared By:
 Crime Analysis Unit
 Spokane Police Department

Legend

NIBRS Events



Cases Represent LERMS Crime Codes
 Points may indicate multiple events
 Note: Veh Prowl is only Larceny category displayed



For Additional Information on Incidents
 pertaining to an Area, Trend, or Pattern
 Contact Information Analysis

0 0.2 Miles



THIS IS NOT A LEGAL DOCUMENT:
 The information shown on this map is compiled
 from various sources and is subject to constant
 revision. Information shown on this map should
 not be used to determine the location of facilities
 in relationship to property lines, section lines,
 streets, etc.



Sunday - Saturday

SW - Downtown District (P8)

3/25/2018 TO 3/31/2018



<u>A/C</u>	<u>Offense Statute</u>	<u>Address</u>	<u>Reported Date</u>	<u>Dist</u>
SPD8RS				
C	ASSAULT-1D	200 W RIVERSIDE AVE	3/31/2018	P8
C	ASSAULT-2D	900 W MAIN AVE	3/29/2018	P8
C	RAPE-2ND (RAPE)		3/30/2018	P8
C	ROBBERY 1D COMMERCIAL (NOT PURSE SNATCHING)	400 W RIVERSIDE AVE	3/28/2018	P8
C	ROBBERY 1D PERSON (NOT PURSE SNATCHING)	100 S HOWARD ST	3/28/2018	P8
C	ROBBERY-2D (All Except Purse Snatching)	600 W RIVERSIDE AVE	3/30/2018	P8
C	THEFT OF MOTOR VEHICLE	S BERNARD ST / W 2ND AVE	3/25/2018	P8
A	THEFT OF MOTOR VEHICLE	W SPRAGUE AVE / N BROWNE ST	3/26/2018	P8
C	THEFT OF MOTOR VEHICLE	W 2ND AVE / S BERNARD ST	3/29/2018	P8
C	THEFT OF MOTOR VEHICLE	100 S LINCOLN ST	3/29/2018	P8
C	THEFT OF MOTOR VEHICLE	W 1ST AVE / S HOWARD ST	3/31/2018	P8
C	THEFT OF MOTOR VEHICLE	200 W RIVERSIDE AVE	3/31/2018	P8
C	THEFT OF MOTOR VEHICLE	W 1ST AVE / S POST ST	3/31/2018	P8
C	THEFT-1D (All Other Thefts)	700 W RIVERSIDE AVE	3/28/2018	P8
C	THEFT-1D (From Motor Vehicle)	500 W 1ST AVE	3/26/2018	P8
C	THEFT-2D (All Other Thefts)	0 W 3RD AVE	3/25/2018	P8
C	THEFT-2D (All Other Thefts)	300 W SPOKANE FALLS BLVD	3/27/2018	P8
C	THEFT-2D (All Other Thefts)	0 W PACIFIC AVE	3/31/2018	P8
C	THEFT-2D (From Building)	700 W MAIN AVE	3/25/2018	P8
C	THEFT-2D (From Building)	700 W RIVERSIDE AVE	3/29/2018	P8
C	THEFT-2D (From Motor Vehicle)	1100 W 3RD AVE	3/26/2018	P8
C	THEFT-2D (From Motor Vehicle)	W 1ST AVE / S HOWARD ST	3/30/2018	P8
C	THEFT-2D (From Motor Vehicle)	W 1ST AVE / S POST ST	3/31/2018	P8
C	THEFT-3D (All Other Thefts)	700 W RIVERSIDE AVE	3/26/2018	P8
C	THEFT-3D (All Other Thefts)	700 W RIVERSIDE AVE	3/26/2018	P8
C	THEFT-3D (All Other Thefts)	0 W PACIFIC AVE	3/29/2018	P8
C	THEFT-3D (From Building)	500 W 3RD AVE	3/26/2018	P8
C	THEFT-3D (From Building)	700 W RIVERSIDE AVE	3/26/2018	P8
C	THEFT-3D (From Building)	400 W RIVERSIDE AVE	3/28/2018	P8
C	THEFT-3D (From Building)	0 N WASHINGTON ST	3/29/2018	P8
C	THEFT-3D (From Building)	0 W PACIFIC AVE	3/31/2018	P8
C	THEFT-3D (From Building)	0 W 2ND AVE	3/31/2018	P8
C	THEFT-3D (From Motor Vehicle)	100 S HOWARD ST	3/26/2018	P8
C	THEFT-3D (From Motor Vehicle)	W 1ST AVE / S WASHINGTON ST	3/26/2018	P8
C	THEFT-3D (From Motor Vehicle)	W SPRAGUE AVE / N BROWNE ST	3/26/2018	P8
C	THEFT-3D (From Motor Vehicle)	W RAILROAD ALLEY AVE / S WASHINGTON	3/29/2018	P8
C	THEFT-3D (Shoplifting)	1600 W 3RD AVE	3/27/2018	P8
C	THEFT-3D (Shoplifting)	700 W MAIN AVE	3/28/2018	P8

For protection of victim privacy, the entire address on sexual assault crimes has been redacted.

A/C	Offense Statute	Address	Reported Date	Dist
C	THEFT-3D (Shoplifting)	1600 W 3RD AVE	3/29/2018	P8
C	THEFT-3D (Shoplifting)	700 W MAIN AVE	3/30/2018	P8
C	THEFT-CITY (All Other Thefts)	0 W PACIFIC AVE	3/25/2018	P8
C	THEFT-CITY (Shoplifting)	700 W RIVERSIDE AVE	3/25/2018	
C	VEHICLE PROWLING-2D/From Motor Vehicle	900 W SPRAGUE AVE	3/26/2018	P7
A	VEHICLE PROWLING-2D/From Motor Vehicle	100 W SPRAGUE AVE	3/31/2018	P8

POLICE SUMMARY - Ending: Saturday, March 31, 2018



Other Jurisdiction or Unk District

Preliminary IBR Counts

NIBRS Categories (Part 1 Selected)		7 Day Comparison			28 Day Comparison			YTD Comparison		
		Current	Prior	Percent	Current	Prior	Percent	Current	Prior	Percent
Violent	Criminal Homicide	0	0		0	0		0	0	
	Rape	0	0		0	0		0	8	-100.00%
	Robbery - Commercial	0	0		0	0		0	7	-100.00%
	Robbery - Person	0	0		0	0		0	9	-100.00%
	Aggravated Assault - Non DV	0	0		0	1	-100.00%	1	14	-92.86%
	Aggravated Assault - DV	0	0		0	0		0	6	-100.00%
Violent Total:		0	0		0	1	-100.00%	1	44	-97.73%
Property	Burglary - Residential	0	0		0	0		0	1	-100.00%
	Burglary Garage	0	0		0	0		0	0	
	Burglary Commercial	0	0		0	0		0	1	-100.00%
	Larceny	0	1	-100.00%	4	4	0.00%	8	21	-61.90%
	Vehicle Theft	1	0		1	3	-66.67%	5	21	-76.19%
	Arson	0	0		0	0		0	0	
Property Total:		1	1	0.00%	5	7	-28.57%	13	44	-70.45%
Preliminary Part 1 Crime Totals:		1	1	0.00%	5	8	-37.50%	14	88	-84.09%
Current 7 Day Period:		3/25/2018 - 3/31/2018			Prior 7 Day Period:		3/18/2018 - 3/24/2018			
Current 28 Day Period:		3/4/2018 - 3/31/2018			Prior 28 Day Period:		2/4/2018 - 3/3/2018			
Current YTD Day Period:		1/1/2018 - 3/31/2018			Prior YTD Period:		1/1/2017 - 3/31/2017			

Prepared by SPD Crime Analysis Office - Monday, April 02, 2018

NOTE: SPD moved from UCR to the NIBRS reporting standard on 10/4/16 following the transition to a new RMS System. [Numbers on CompStat reports prior to this date should not be used as a comparison to those on this report.](#) Additional info on these reporting standards can be found on the FBI website: <https://ucr.fbi.gov/nibrs-overview>

This chart represents Preliminary counts of selected crime categories from Police Case Reports. Full statistical analysis to determine the confidence level of this data has not been performed. The % change columns on the preliminary counts differ from the percentage change on the NIBRS crime report, sometimes significantly. The CompStat report is designed for operational use and includes only selected NIBRS categories and coding less complex than full NIBRS rules. Official statistics for these and other NIBRS categories can be found on WASPC & FBI websites once available.

Sunday - Saturday

Other Jurisdiction/Unk District

3/25/2018 TO 3/31/2018



A/C **Offense Statute**

Address

Reported Date

Dist

SC07

C THEFT OF MOTOR VEHICLE

E LINCOLN RD / N MARKET ST

3/26/2018

P4