

SPOKANE POLICE DEPARTMENT

PRELIMINARY CITYWIDE **IBR** CRIME REPORT



Preliminary IBR Counts

CHIEF OF POLICE

Craig Meidl

Period Ending: Saturday, March 03, 2018

NIBRS Categories (Part 1 Selected)		7 Day Comparison			28 Day Comparison			YTD Comparison		
		Current	Prior	Percent	Current	Prior	Percent	Current	Prior	Percent
Violent	Criminal Homicide	0	0		0	0		0	2	-100.00%
	Rape	6	8	-25.00%	21	16	31.25%	41	41	0.00%
	Robbery - Commercial	2	0		7	7	0.00%	14	19	-26.32%
	Robbery - Person	1	3	-66.67%	16	16	0.00%	37	45	-17.78%
	Aggravated Assault - Non DV	13	7	85.71%	54	47	14.89%	108	86	25.58%
	Aggravated Assault - DV	7	6	16.67%	28	37	-24.32%	69	60	15.00%
Violent Total:		29	24	20.83%	126	123	2.44%	269	253	6.32%
Property	Burglary - Residential	18	10	80.00%	65	94	-30.85%	177	178	-0.56%
	Burglary Garage	3	7	-57.14%	29	37	-21.62%	74	86	-13.95%
	Burglary Commercial	5	4	25.00%	23	33	-30.30%	60	75	-20.00%
	Larceny	165	224	-26.34%	809	974	-16.94%	1981	1705	16.19%
	Vehicle Theft	21	26	-19.23%	129	165	-21.82%	327	304	7.57%
	Arson	0	2	-100.00%	3	1	200.00%	6	0	
Property Total:		212	273	-22.34%	1058	1304	-18.87%	2625	2348	11.80%
Preliminary Part 1 Crime Totals:		241	297	-18.86%	1184	1427	-17.03%	2894	2601	11.26%
Current 7 Day Period:		2/25/2018 - 3/3/2018			Prior 7 Day Period:		2/18/2018 - 2/24/2018			
Current 28 Day Period:		2/4/2018 - 3/3/2018			Prior 28 Day Period:		1/7/2018 - 2/3/2018			
Current YTD Day Period:		1/1/2018 - 3/3/2018			Prior YTD Period:		1/1/2017 - 3/3/2017			

Prepared by SPD Crime Analysis Office - Monday, March 05, 2018

NOTE: SPD moved from UCR to the NIBRS reporting standard on 10/4/16 following the transition to a new RMS System. [Numbers on CompStat reports prior to this date should not be used as a comparison to those on this report.](#) Additional info on these reporting standards can be found on the FBI website: <https://ucr.fbi.gov/nibrs-overview>

This chart represents Preliminary counts of selected crime categories from Police Case Reports. Full statistical analysis to determine the confidence level of this data has not been performed. The % change columns on the preliminary counts differ from the percentage change on the NIBRS crime report, sometimes significantly. The CompStat report is designed for operational use and includes only selected NIBRS categories and coding less complex than full NIBRS rules. Official statistics for these and other NIBRS categories can be found on WASPC & FBI websites once available.



SPOKANE POLICE DEPARTMENT



NORTH **Police Service Area**

PSA Commander

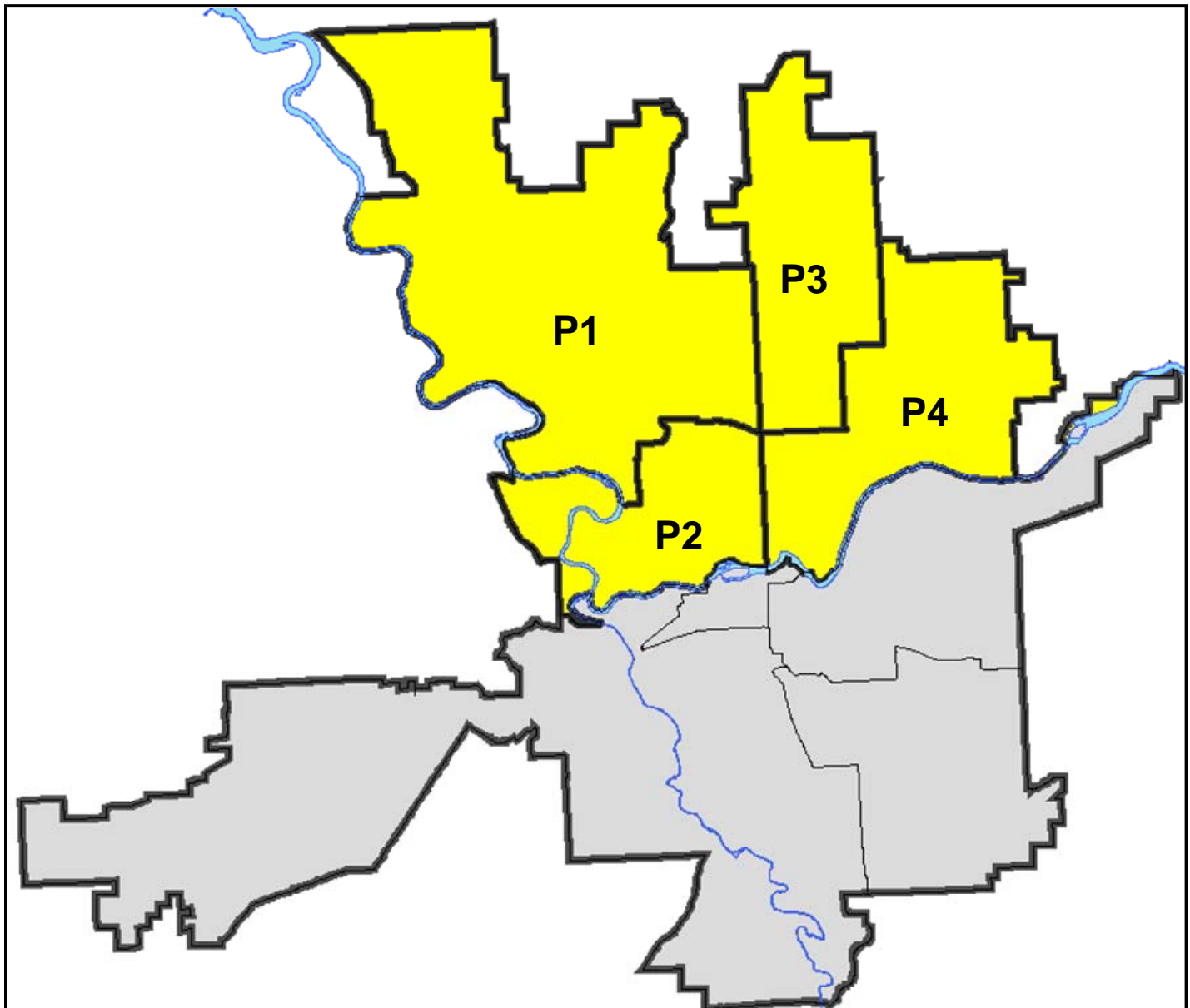
Captain Dan Torok

Northwest District (P1)

Central District (P2)

Neva-Wood District (P3)

Northeast District (P4)



POLICE SUMMARY - Ending: Saturday, March 03, 2018

NORTH PRECINCT (P1, P2, P3, and P4)



Preliminary IBR Counts

NIBRS Categories (Part 1 Selected)		7 Day Comparison			28 Day Comparison			YTD Comparison		
		Current	Prior	Percent	Current	Prior	Percent	Current	Prior	Percent
Violent	Criminal Homicide	0	0		0	0		0	2	-100.00%
	Rape	3	5	-40.00%	12	8	50.00%	21	18	16.67%
	Robbery - Commercial	2	0		4	7	-42.86%	11	15	-26.67%
	Robbery - Person	1	1	0.00%	9	10	-10.00%	24	19	26.32%
	Aggravated Assault - Non DV	8	4	100.00%	33	25	32.00%	63	41	53.66%
	Aggravated Assault - DV	3	4	-25.00%	17	24	-29.17%	45	40	12.50%
Violent Total:		17	14	21.43%	75	74	1.35%	164	135	21.48%
Property	Burglary - Residential	8	3	166.67%	36	61	-40.98%	107	121	-11.57%
	Burglary Garage	1	4	-75.00%	19	28	-32.14%	50	56	-10.71%
	Burglary Commercial	4	4	0.00%	18	14	28.57%	35	47	-25.53%
	Larceny	110	162	-32.10%	558	667	-16.34%	1348	1113	21.11%
	Vehicle Theft	16	16	0.00%	91	115	-20.87%	225	160	40.63%
	Arson	0	2	-100.00%	3	1	200.00%	4	0	
Property Total:		139	191	-27.23%	725	886	-18.17%	1769	1497	18.17%
Preliminary Part 1 Crime Totals:		156	205	-23.90%	800	960	-16.67%	1933	1632	18.44%
Current 7 Day Period:		2/25/2018 - 3/3/2018			Prior 7 Day Period:		2/18/2018 - 2/24/2018			
Current 28 Day Period:		2/4/2018 - 3/3/2018			Prior 28 Day Period:		1/7/2018 - 2/3/2018			
Current YTD Day Period:		1/1/2018 - 3/3/2018			Prior YTD Period:		1/1/2017 - 3/3/2017			

Prepared by SPD Crime Analysis Office - Monday, March 05, 2018

NOTE: SPD moved from UCR to the NIBRS reporting standard on 10/4/16 following the transition to a new RMS System. [Numbers on CompStat reports prior to this date should not be used as a comparison to those on this report.](#) Additional info on these reporting standards can be found on the FBI website: <https://ucr.fbi.gov/nibrs-overview>

This chart represents Preliminary counts of selected crime categories from Police Case Reports. Full statistical analysis to determine the confidence level of this data has not been performed. The % change columns on the preliminary counts differ from the percentage change on the NIBRS crime report, sometimes significantly. The CompStat report is designed for operational use and includes only selected NIBRS categories and coding less complex than full NIBRS rules. Official statistics for these and other NIBRS categories can be found on WASPC & FBI websites once available.



POLICE SUMMARY - Ending: Saturday, March 03, 2018



NW - Northwest District (P1)

Preliminary IBR Counts

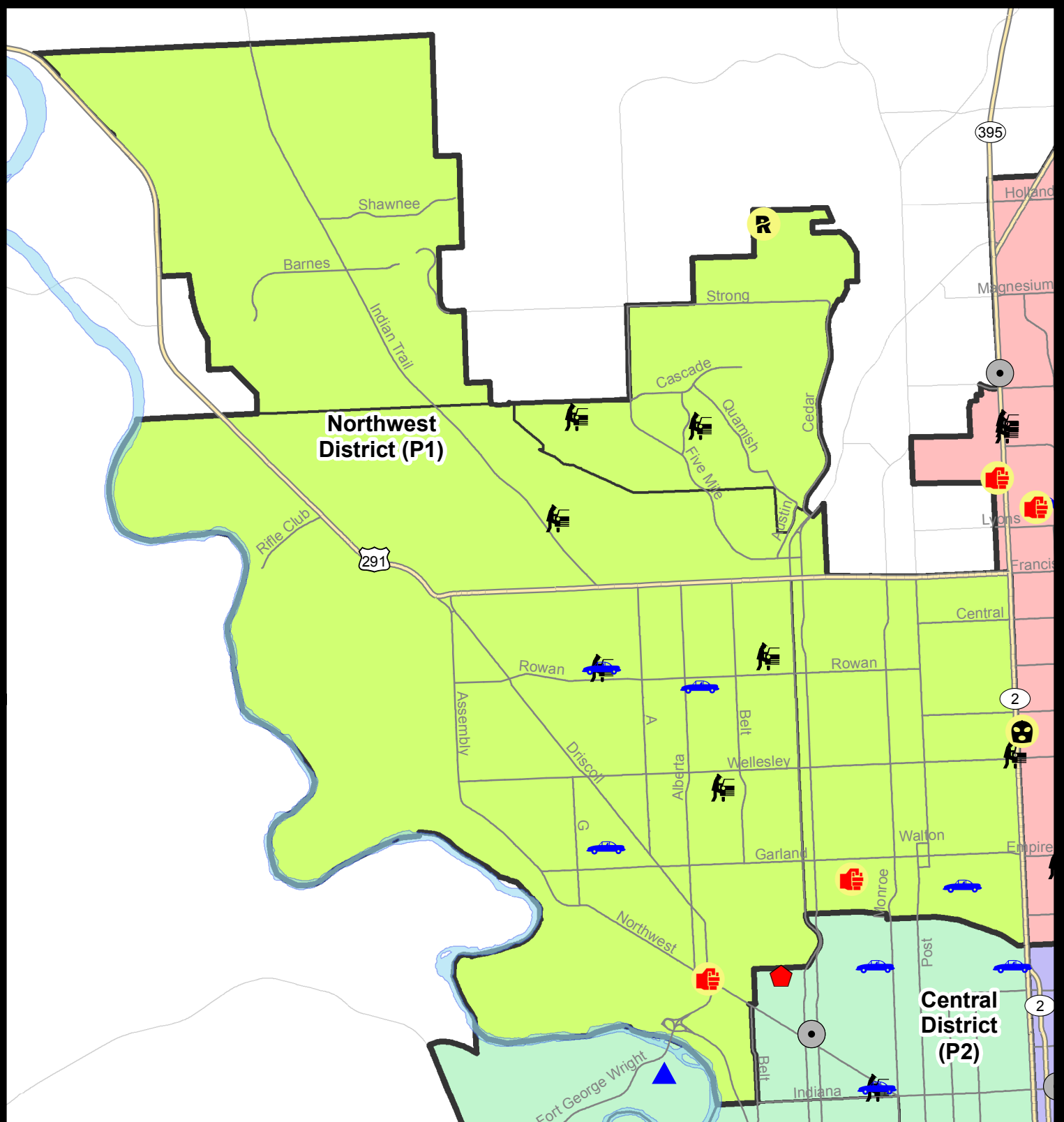
NIBRS Categories (Part 1 Selected)		7 Day Comparison			28 Day Comparison			YTD Comparison		
		Current	Prior	Percent	Current	Prior	Percent	Current	Prior	Percent
Violent	Criminal Homicide	0	0		0	0		0	0	
	Rape	1	0		1	1	0.00%	2	3	-33.33%
	Robbery - Commercial	0	0		0	2	-100.00%	2	1	100.00%
	Robbery - Person	0	0		0	1	-100.00%	2	7	-71.43%
	Aggravated Assault - Non DV	1	2	-50.00%	5	3	66.67%	8	12	-33.33%
	Aggravated Assault - DV	1	0		1	3	-66.67%	7	6	16.67%
Violent Total:		3	2	50.00%	7	10	-30.00%	21	29	-27.59%
Property	Burglary - Residential	0	1	-100.00%	4	18	-77.78%	24	28	-14.29%
	Burglary Garage	0	3	-100.00%	5	4	25.00%	10	20	-50.00%
	Burglary Commercial	0	0		1	3	-66.67%	5	2	150.00%
	Larceny	17	29	-41.38%	94	147	-36.05%	263	244	7.79%
	Vehicle Theft	4	1	300.00%	14	18	-22.22%	34	31	9.68%
	Arson	0	0		0	0		0	0	
Property Total:		21	34	-38.24%	118	190	-37.89%	336	325	3.38%
Preliminary Part 1 Crime Totals:		24	36	-33.33%	125	200	-37.50%	357	354	0.85%
Current 7 Day Period:		2/25/2018 - 3/3/2018			Prior 7 Day Period:		2/18/2018 - 2/24/2018			
Current 28 Day Period:		2/4/2018 - 3/3/2018			Prior 28 Day Period:		1/7/2018 - 2/3/2018			
Current YTD Day Period:		1/1/2018 - 3/3/2018			Prior YTD Period:		1/1/2017 - 3/3/2017			

Prepared by SPD Crime Analysis Office - Monday, March 05, 2018

NOTE: SPD moved from UCR to the NIBRS reporting standard on 10/4/16 following the transition to a new RMS System. [Numbers on CompStat reports prior to this date should not be used as a comparison to those on this report.](#) Additional info on these reporting standards can be found on the FBI website: <https://ucr.fbi.gov/nibrs-overview>

This chart represents Preliminary counts of selected crime categories from Police Case Reports. Full statistical analysis to determine the confidence level of this data has not been performed. The % change columns on the preliminary counts differ from the percentage change on the NIBRS crime report, sometimes significantly. The CompStat report is designed for operational use and includes only selected NIBRS categories and coding less complex than full NIBRS rules. Official statistics for these and other NIBRS categories can be found on WASPC & FBI websites once available.





City of Spokane
Northwest District (P1)
Selected
Crime Codes
2018-02-25 to 2018-03-03
Prepared By:
Crime Analysis Unit
Spokane Police Department

Legend

NIBRS Events



Criminal Homicide



Rape



Robbery Commercial



Robbery Person



Aggravated Assault



Burglary Residential



Burglary Garage



Burglary Commercial



Vehicle Prowling



Vehicle Theft



Arson



Cases Represent LERMS Crime Codes
Points may indicate multiple events
Note: Veh Prowl is only Larceny displayed

For Additional Information on
Incidents pertaining to an
Area, Trend, or Pattern
Contact Information Analysis

0 0.25 0.5 1 Miles



THIS IS NOT A LEGAL DOCUMENT:
 The information shown on this map is compiled from various sources and is subject to constant revision. Information shown on this map should not be used to determine the location of facilities in relationship to property lines, section lines, streets, etc.

Sunday - Saturday

NW - Northwest District (P1)

2/25/2018 TO 3/3/2018



<u>A/C</u>	<u>Offense Statute</u>	<u>Address</u>	<u>Reported Date</u>	<u>Dist</u>
<u>SPA1BS</u>				
C	THEFT-3D (From Motor Vehicle)	3300 W WOODSIDE AVE	2/26/2018	P1
C	THEFT-3D (Motor Vehicle Parts or Accessories)	6500 N DRUMHELLER ST	2/25/2018	P1
<u>SPA1FM</u>				
C	RAPE-2ND (RAPE)		2/25/2018	Oth
C	THEFT-2D (From Motor Vehicle)	7700 N G ST	2/28/2018	P1
A	THEFT-3D (From Motor Vehicle)	7500 N NETTLETON CT	2/28/2018	P1
<u>SPA1NH</u>				
C	ASSAULT - 4D (Weapon Involved)	1200 W KIERNAN AVE	2/27/2018	P1
C	THEFT OF MOTOR VEHICLE	400 W GORDON AVE	2/27/2018	P1
C	THEFT-2D (From Motor Vehicle)	4700 N DIVISION ST	3/2/2018	P1
C	THEFT-2D (Shoplifting)	6000 N DIVISION ST	3/2/2018	P1
C	THEFT-3D (All Other Thefts)	1600 W GORDON AVE	3/2/2018	P1
C	THEFT-3D (From Building)	300 W NEBRASKA AVE	2/27/2018	P1
C	THEFT-3D (Motor Vehicle Parts or Accessories)	5500 N POST ST	2/26/2018	P2
C	THEFT-3D (Shoplifting)	6100 N DIVISION ST	2/25/2018	P1
C	THEFT-3D (Shoplifting)	6100 N DIVISION ST	3/1/2018	P3
<u>SPA1NW</u>				
C	THEFT OF MOTOR VEHICLE	3200 W LACROSSE AVE	2/28/2018	P1
C	THEFT OF MOTOR VEHICLE	2400 W SANSON AVE	3/2/2018	P1
C	THEFT OF MOTOR VEHICLE	5600 N E ST	3/2/2018	P7
C	THEFT-2D (From Building)	2900 W WELLESLEY AVE	3/3/2018	P1
C	THEFT-2D (From Motor Vehicle)	5600 N ELM ST	3/2/2018	P1
C	THEFT-2D (From Motor Vehicle)	5600 N E ST	3/2/2018	P7
C	THEFT-2D (From Motor Vehicle)	2300 W WELLESLEY AVE	3/3/2018	P1
C	THEFT-3D (From Building)	4100 N ELM ST	3/1/2018	P1
C	THEFT-3D (Shoplifting)	2200 W WELLESLEY AVE	3/2/2018	P1
C	WEAPON(INTIMIDATE WITH)	W NORTHWEST BLVD / N T J MEENACH DR	2/28/2018	P1

POLICE SUMMARY - Ending: Saturday, March 03, 2018



NW - North Central District (P2)

Preliminary IBR Counts

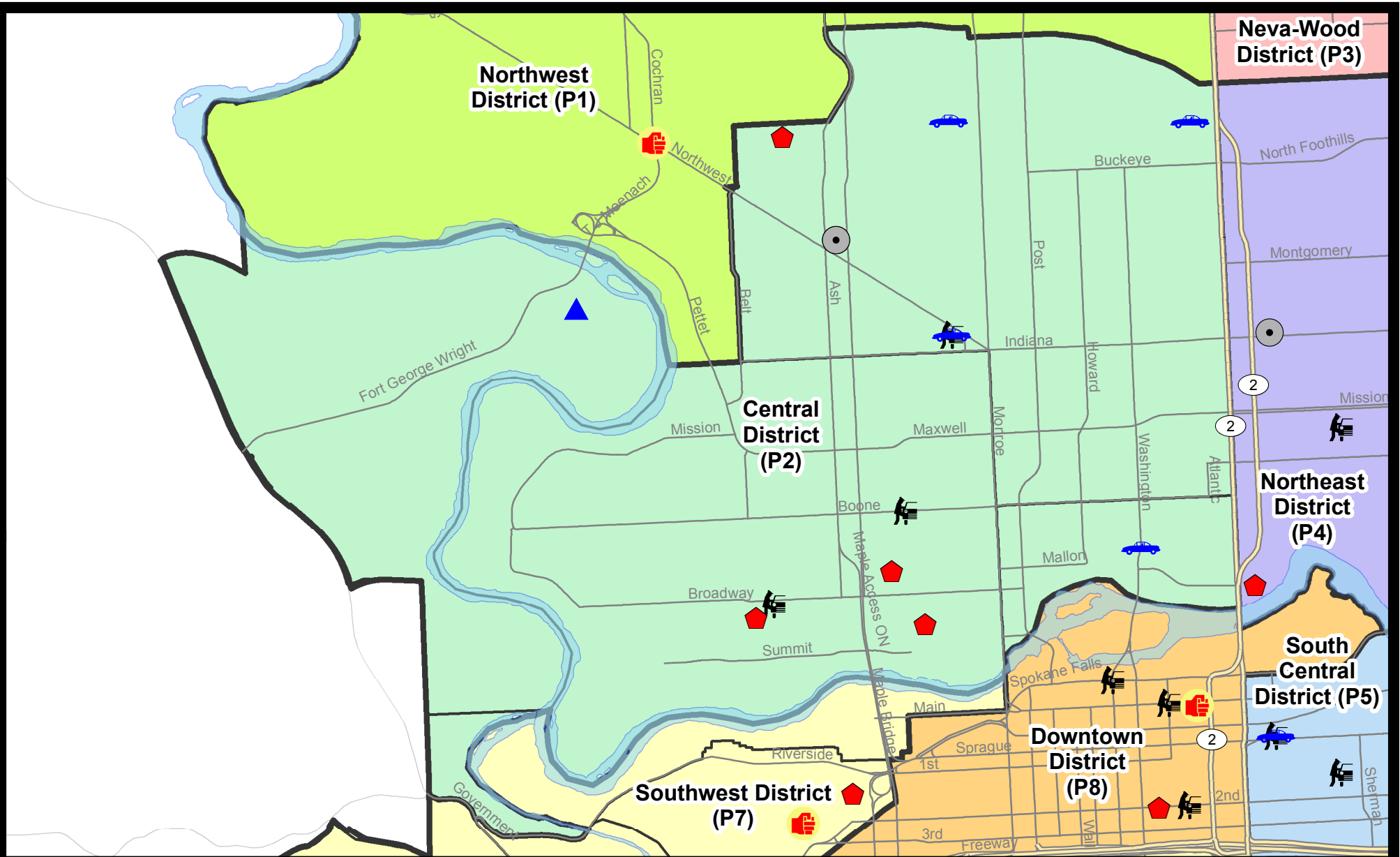
NIBRS Categories (Part 1 Selected)		7 Day Comparison			28 Day Comparison			YTD Comparison		
		Current	Prior	Percent	Current	Prior	Percent	Current	Prior	Percent
Violent	Criminal Homicide	0	0		0	0		0	0	
	Rape	0	1	-100.00%	1	2	-50.00%	3	5	-40.00%
	Robbery - Commercial	0	0		1	1	0.00%	2	3	-33.33%
	Robbery - Person	0	1	-100.00%	4	4	0.00%	10	4	150.00%
	Aggravated Assault - Non DV	0	1	-100.00%	6	4	50.00%	12	12	0.00%
	Aggravated Assault - DV	0	3	-100.00%	5	7	-28.57%	12	12	0.00%
Violent Total:		0	6	-100.00%	17	18	-5.56%	39	36	8.33%
Property	Burglary - Residential	4	0		11	8	37.50%	24	28	-14.29%
	Burglary Garage	1	0		6	6	0.00%	12	16	-25.00%
	Burglary Commercial	2	2	0.00%	7	1	600.00%	8	24	-66.67%
	Larceny	17	38	-55.26%	102	95	7.37%	214	193	10.88%
	Vehicle Theft	4	5	-20.00%	23	19	21.05%	47	26	80.77%
	Arson	0	0		0	0		0	0	
Property Total:		28	45	-37.78%	149	129	15.50%	305	287	6.27%
Preliminary Part 1 Crime Totals:		28	51	-45.10%	166	147	12.93%	344	323	6.50%
Current 7 Day Period:		2/25/2018 - 3/3/2018			Prior 7 Day Period:		2/18/2018 - 2/24/2018			
Current 28 Day Period:		2/4/2018 - 3/3/2018			Prior 28 Day Period:		1/7/2018 - 2/3/2018			
Current YTD Day Period:		1/1/2018 - 3/3/2018			Prior YTD Period:		1/1/2017 - 3/3/2017			

Prepared by SPD Crime Analysis Office - Monday, March 05, 2018

NOTE: SPD moved from UCR to the NIBRS reporting standard on 10/4/16 following the transition to a new RMS System. [Numbers on CompStat reports prior to this date should not be used as a comparison to those on this report.](#) Additional info on these reporting standards can be found on the FBI website: <https://ucr.fbi.gov/nibrs-overview>

This chart represents Preliminary counts of selected crime categories from Police Case Reports. Full statistical analysis to determine the confidence level of this data has not been performed. The % change columns on the preliminary counts differ from the percentage change on the NIBRS crime report, sometimes significantly. The CompStat report is designed for operational use and includes only selected NIBRS categories and coding less complex than full NIBRS rules. Official statistics for these and other NIBRS categories can be found on WASPC & FBI websites once available.





City of Spokane
Central District (P2)
Selected
Crime Types
2018-02-25 to 2018-03-03
 Prepared By:
 Crime Analysis Unit
 Spokane Police Department

Legend

NIBRS Events



Robbery Commercial

Robbery Person

Aggravated Assault

Burglary Residential

Burglary Garage

Burglary Commercial

Vehicle Prowling

Vehicle Theft

Arson

Cases Represent LERMS Crime Codes
 Points may indicate multiple events
 Note: Veh Prowl is only Larceny category displayed



For Additional Information on Incidents
 pertaining to an Area, Trend, or Pattern
 Contact Information Analysis

0 0.2 0.4 0.6 Miles



THIS IS NOT A LEGAL DOCUMENT:
 The information shown on this map is compiled
 from various sources and is subject to constant
 revision. Information shown on this map should
 not be used to determine the location of facilities
 in relationship to property lines, section lines,
 streets, etc.



Sunday - Saturday

NW - Central District (P2)

2/25/2018 TO 3/3/2018



<u>A/C</u>	<u>Offense Statute</u>	<u>Address</u>	<u>Reported Date</u>	<u>Dist</u>
<u>SPA2EG</u>				
C	BURGLARY 1D RESIDENTIAL	1800 W CLEVELAND AVE	2/28/2018	P2
C	BURGLARY 2D COMMERCIAL	1600 W NORTHWEST BLVD	2/27/2018	P2
C	BURGLARY 2D COMMERCIAL	1600 W NORTHWEST BLVD	2/27/2018	P1
C	THEFT OF MOTOR VEHICLE	100 W WAVERLY PL	2/25/2018	P1
C	THEFT OF MOTOR VEHICLE	1100 W SHANNON AVE	2/28/2018	P2
C	THEFT OF MOTOR VEHICLE	1100 W FAIRVIEW AVE	3/3/2018	P2
C	THEFT-2D (All Other Thefts)	2000 N DIVISION ST	2/26/2018	P2
C	THEFT-2D (All Other Thefts)	1600 W NORTHWEST BLVD	3/3/2018	P2
C	THEFT-2D (From Building)	1800 W CLEVELAND AVE	2/28/2018	P2
C	THEFT-3D (From Building)	1800 N WALL ST	2/25/2018	P2
C	THEFT-3D (From Building)	1800 N WALL ST	2/27/2018	P2
C	THEFT-3D (Motor Vehicle Parts or Accessories)	2400 N DIVISION ST	3/1/2018	P2
C	THEFT-3D (Shoplifting)	1600 W NORTHWEST BLVD	2/27/2018	P2
C	THEFT-CITY (From Motor Vehicle)	1100 W SHANNON AVE	2/28/2018	P2
<u>SPA2RS</u>				
C	THEFT OF MOTOR VEHICLE	N WASHINGTON ST / W CATALDO AVE	3/2/2018	P1
C	THEFT-1D (All Other Thefts)	1000 N NORMANDIE ST	2/28/2018	P2
C	THEFT-3D (From Building)	300 W NORTH RIVER DR	2/28/2018	P2
C	THEFT-3D (Motor Vehicle Parts or Accessories)	800 N DIVISION ST	3/3/2018	P2
<u>SPA2WC</u>				
C	BURGLARY-RESIDENTIAL	2000 W COLLEGE AVE	3/1/2018	P1
C	BURGLARY-RESIDENTIAL	1400 W MALLON AVE	3/1/2018	P2
C	BURGLARY-RESIDENTIAL	500 N CEDAR ST	3/2/2018	P2
C	THEFT-2D (All Other Thefts)	1100 W COLLEGE AVE	3/1/2018	P2
C	THEFT-2D (From Building)	1800 W BOONE AVE	3/1/2018	P2
C	THEFT-2D (From Building)	500 N CEDAR ST	3/2/2018	P2
C	THEFT-2D (From Motor Vehicle)	W BOONE AVE / N CEDAR ST	2/28/2018	P2
C	THEFT-3D (From Motor Vehicle)	1900 W BROADWAY AVE	2/27/2018	P2
<u>SPA2WH</u>				
A	BURGLARY 2D GARAGE	2800 W ELLIOTT DR	2/26/2018	P2
C	THEFT-3D (Motor Vehicle Parts or Accessories)	4100 W FORT GEORGE WRIGHT DR	2/26/2018	P2

POLICE SUMMARY - Ending: Saturday, March 03, 2018



NE - Neva-Wood District (P3)

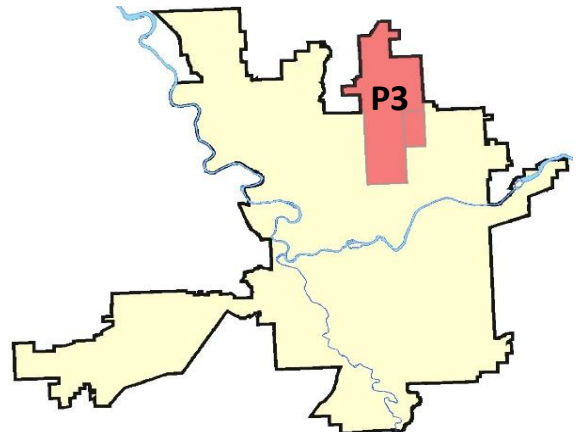
Preliminary IBR Counts

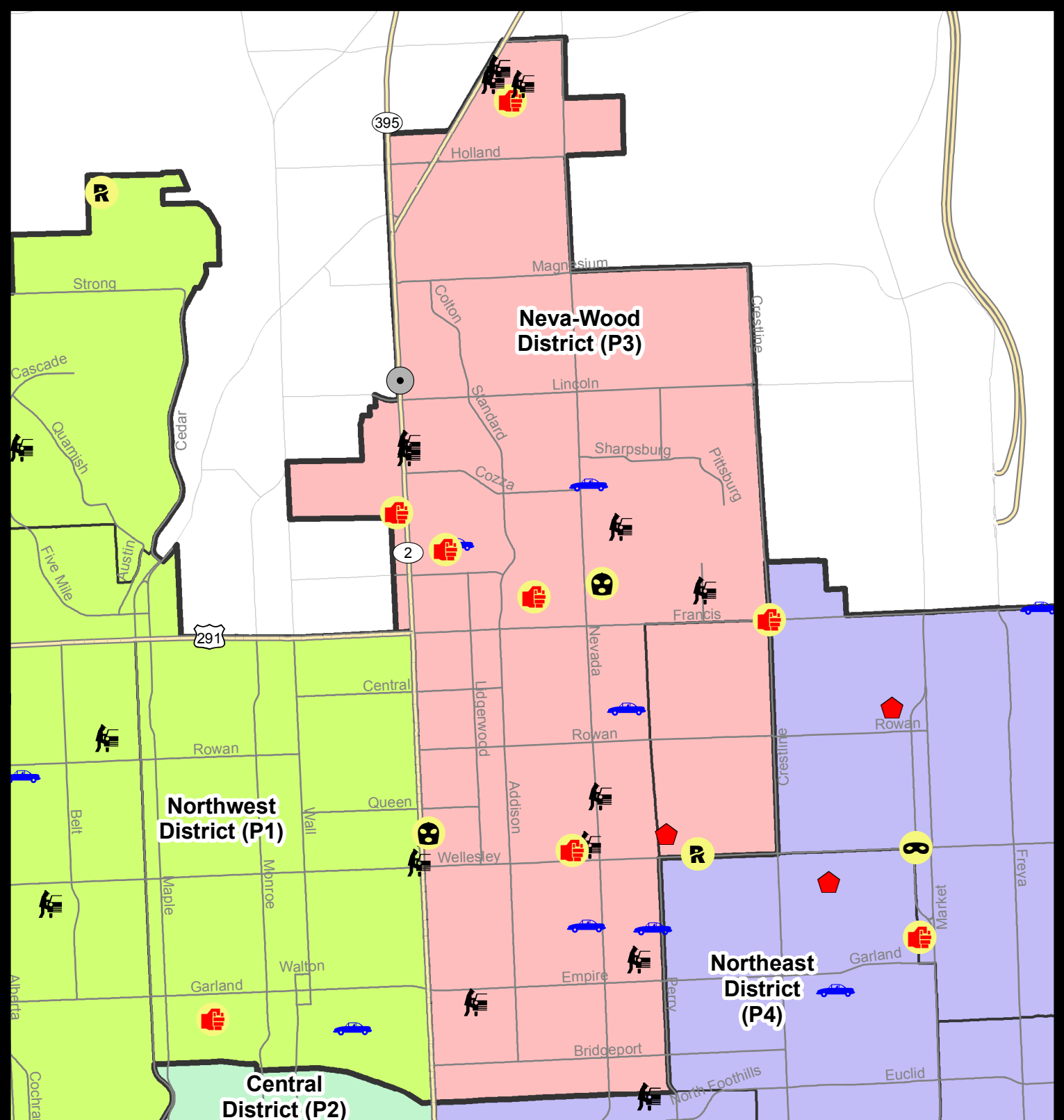
NIBRS Categories (Part 1 Selected)		7 Day Comparison			28 Day Comparison			YTD Comparison		
		Current	Prior	Percent	Current	Prior	Percent	Current	Prior	Percent
Violent	Criminal Homicide	0	0		0	0		0	1	-100.00%
	Rape	1	1	0.00%	4	2	100.00%	7	3	133.33%
	Robbery - Commercial	2	0		3	2	50.00%	5	6	-16.67%
	Robbery - Person	0	0		3	2	50.00%	7	5	40.00%
	Aggravated Assault - Non DV	4	0		12	10	20.00%	24	7	242.86%
	Aggravated Assault - DV	2	0		6	4	50.00%	10	13	-23.08%
Violent Total:		9	1	800.00%	28	20	40.00%	53	35	51.43%
Property	Burglary - Residential	1	1	0.00%	11	17	-35.29%	31	40	-22.50%
	Burglary Garage	0	0		4	13	-69.23%	19	12	58.33%
	Burglary Commercial	1	0		4	4	0.00%	9	13	-30.77%
	Larceny	49	62	-20.97%	251	285	-11.93%	598	467	28.05%
	Vehicle Theft	5	7	-28.57%	30	43	-30.23%	80	58	37.93%
	Arson	0	0		1	1	0.00%	2	0	
Property Total:		56	70	-20.00%	301	363	-17.08%	739	590	25.25%
Preliminary Part 1 Crime Totals:		65	71	-8.45%	329	383	-14.10%	792	625	26.72%
Current 7 Day Period:		2/25/2018 - 3/3/2018			Prior 7 Day Period:		2/18/2018 - 2/24/2018			
Current 28 Day Period:		2/4/2018 - 3/3/2018			Prior 28 Day Period:		1/7/2018 - 2/3/2018			
Current YTD Day Period:		1/1/2018 - 3/3/2018			Prior YTD Period:		1/1/2017 - 3/3/2017			

Prepared by SPD Crime Analysis Office - Monday, March 05, 2018

NOTE: SPD moved from UCR to the NIBRS reporting standard on 10/4/16 following the transition to a new RMS System. [Numbers on CompStat reports prior to this date should not be used as a comparison to those on this report.](#) Additional info on these reporting standards can be found on the FBI website: <https://ucr.fbi.gov/nibrs-overview>

This chart represents Preliminary counts of selected crime categories from Police Case Reports. Full statistical analysis to determine the confidence level of this data has not been performed. The % change columns on the preliminary counts differ from the percentage change on the NIBRS crime report, sometimes significantly. The CompStat report is designed for operational use and includes only selected NIBRS categories and coding less complex than full NIBRS rules. Official statistics for these and other NIBRS categories can be found on WASPC & FBI websites once available.





City of Spokane
Neva-Wood District (P3)
Selected Crime Codes
2018-02-25 to 2018-03-03
 Prepared By:
 Crime Analysis Unit
 Spokane Police Department

Legend

NIBRS Events



Criminal Homicide



Rape



Robbery Commercial



Robbery Person



Aggravated Assault



Burglary Residential



Burglary Garage



Burglary Commercial



Vehicle Prowling



Vehicle Theft



Arson



Cases Represent LERMS Crime Codes
 Points may indicate multiple events
 Note: Veh Prowl is only Larceny displayed

For Additional Information on
 Incidents pertaining to an
 Area, Trend, or Pattern
 Contact Information Analysis

0 0.2 0.4 0.8 Miles



THIS IS NOT A LEGAL DOCUMENT:
 The information shown on this map is compiled
 from various sources and is subject to constant
 revision. Information shown on this map should
 not be used to determine the location of facilities
 in relationship to property lines, section lines,
 streets, etc.

Sunday - Saturday

2/25/2018 TO 3/3/2018

NE - Neva-Wood District (P3)



A/C	Offense Statute	Address	Reported Date	Dist
SPB3NL				
C	ASSAULT OF A CHILD-2D	800 E BROAD AVE	3/1/2018	P3
C	ASSAULT-1D	200 E WEDGEWOOD AVE	3/1/2018	P2
C	ASSAULT-2D	7100 N DIVISION ST	2/25/2018	P4
C	ASSAULT-2D	600 E HOUSTON AVE	2/27/2018	P4
C	ASSAULT-2D	9700 N NEWPORT HWY	3/2/2018	P4
C	BURGLARY 2D COMMERCIAL	8000 N DIVISION ST	2/26/2018	P2
C	MAIL THEFT (All Others)	6100 N MORTON ST	2/26/2018	P3
C	RETAIL THEFT W/ SPECIAL CIRCUMSTANCES	6700 N DIVISION ST	2/25/2018	P4
C	RETAIL THEFT W/ SPECIAL CIRCUMSTANCES	9100 N NEWPORT HWY	2/26/2018	P4
C	ROBBERY 2D COMMERCIAL (NOT PURSE SNATCHING)	6500 N NEVADA ST	2/25/2018	P3
C	ROBBERY 2D COMMERCIAL (NOT PURSE SNATCHING)	4700 N DIVISION ST	2/27/2018	P3
C	THEFT OF MOTOR VEHICLE	1300 E ROCKWELL AVE	2/25/2018	P4
C	THEFT OF MOTOR VEHICLE	800 E RICH AVE	2/26/2018	P4
C	THEFT OF MOTOR VEHICLE	100 E WEDGEWOOD AVE	2/28/2018	P4
C	THEFT OF MOTOR VEHICLE	1200 E JOSEPH AVE	3/1/2018	P4
C	THEFT OF MOTOR VEHICLE	1000 E COZZA DR	3/3/2018	P3
C	THEFT(FIREARM) (From Motor Vehicle)	9700 N NEWPORT HWY	2/28/2018	P2
C	THEFT-2D (All Other Thefts)	5800 N DIVISION ST	2/28/2018	P3
C	THEFT-2D (From Motor Vehicle)	900 E BROAD AVE	2/26/2018	P3
C	THEFT-2D (From Motor Vehicle)	7500 N DIVISION ST	2/27/2018	P3
C	THEFT-2D (From Motor Vehicle)	9900 N NEWPORT HWY	2/28/2018	P3
C	THEFT-2D (From Motor Vehicle)	200 E PROVIDENCE AVE	3/3/2018	P3
C	THEFT-2D (From Motor Vehicle)	1000 E CROWN AVE	3/3/2018	P3
C	THEFT-2D (Shoplifting)	9500 N NEWPORT HWY	3/1/2018	P4
C	THEFT-3D (All Other Thefts)	9200 N NEVADA ST	2/27/2018	P3
C	THEFT-3D (All Other Thefts)	9200 N COLTON ST	2/28/2018	P3
C	THEFT-3D (All Other Thefts)	9200 N COLTON ST	2/28/2018	P3
C	THEFT-3D (From Building)	9700 N NEWPORT HWY	2/25/2018	P3
C	THEFT-3D (From Building)	500 E FRANCIS AVE	2/26/2018	P3
C	THEFT-3D (From Building)	7400 N NEVADA ST	2/28/2018	P3
C	THEFT-3D (From Building)	600 E LACROSSE AVE	2/28/2018	P3
C	THEFT-3D (From Building)	0 E WEILE AVE	3/1/2018	P3
C	THEFT-3D (From Building)	4700 N DIVISION ST	3/3/2018	P3
C	THEFT-3D (From Motor Vehicle)	6500 N PITTSBURG ST	2/25/2018	P3
C	THEFT-3D (From Motor Vehicle)	1200 E LYONS AVE	2/25/2018	P3
C	THEFT-3D (From Motor Vehicle)	4700 N DIVISION ST	2/27/2018	P3
C	THEFT-3D (From Motor Vehicle)	9900 N NEWPORT HWY	2/28/2018	P3
C	THEFT-3D (From Motor Vehicle)	1200 E WALTON AVE	3/1/2018	P3

For protection of victim privacy, the entire address on sexual assault crimes has been redacted.

A/C	Offense Statute	Address	Reported Date	Dist
C	THEFT-3D (From Motor Vehicle)	9900 N NEWPORT HWY	3/3/2018	P3
C	THEFT-3D (From Motor Vehicle)	7500 N DIVISION ST	3/3/2018	P3
C	THEFT-3D (Motor Vehicle Parts or Accessories)	9100 N NEWPORT HWY	3/1/2018	P3
C	THEFT-3D (Shoplifting)	4700 N DIVISION ST	2/25/2018	P3
C	THEFT-3D (Shoplifting)	4700 N DIVISION ST	2/25/2018	P3
C	THEFT-3D (Shoplifting)	9200 N COLTON ST	2/26/2018	P2
C	THEFT-3D (Shoplifting)	5800 N DIVISION ST	2/26/2018	P3
C	THEFT-3D (Shoplifting)	6400 N DIVISION ST	2/27/2018	P2
C	THEFT-3D (Shoplifting)	8000 N DIVISION ST	3/1/2018	P3
C	THEFT-3D (Shoplifting)	9100 N NEWPORT HWY	3/1/2018	P3
C	THEFT-3D (Shoplifting)	9700 N NEWPORT HWY	3/1/2018	P2
C	THEFT-3D (Shoplifting)	9200 N COLTON ST	3/2/2018	P3
C	THEFT-3D (Shoplifting)	9700 N NEWPORT HWY	3/2/2018	P3
C	THEFT-3D (Shoplifting)	5600 N DIVISION ST	3/2/2018	P3
C	THEFT-3D (Shoplifting)	6700 N DIVISION ST	3/3/2018	P3
C	THEFT-3D (Shoplifting)	5800 N DIVISION ST	3/3/2018	P3
C	THEFT-CITY (Shoplifting)	6600 N DIVISION ST	2/25/2018	P3
C	THEFT-CITY (Shoplifting)	9200 N NEVADA ST	2/25/2018	P4
C	THEFT-CITY (Shoplifting)	9500 N NEWPORT HWY	2/28/2018	P4
C	THEFT-CITY (Shoplifting)	9200 N COLTON ST	3/1/2018	P3

SPB3WH

C	ASSAULT-1D	1600 E WELLESLEY AVE	2/28/2018	P4
C	BURGLARY-RESIDENTIAL	1400 E WABASH AVE	3/1/2018	P4
C	RAPE OF A CHILD-1D (RAPE)		2/28/2018	P4
C	THEFT(FIREARM) (From Building)	1500 E WABASH AVE	3/3/2018	P3
C	THEFT-3D (All Other Thefts)	4700 N NAPA ST	2/28/2018	P3
C	THEFT-3D (From Building)	4800 N MAGNOLIA ST	3/1/2018	P3
C	THEFT-3D (Motor Vehicle Parts or Accessories)	4800 N NAPA ST	2/25/2018	P4

POLICE SUMMARY - Ending: Saturday, March 03, 2018



NE - Northeast District (P4)

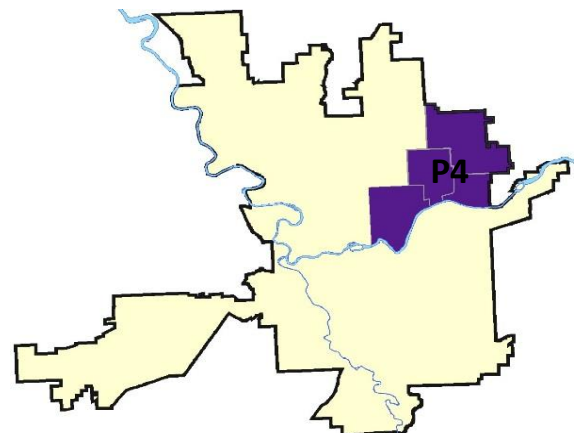
Preliminary IBR Counts

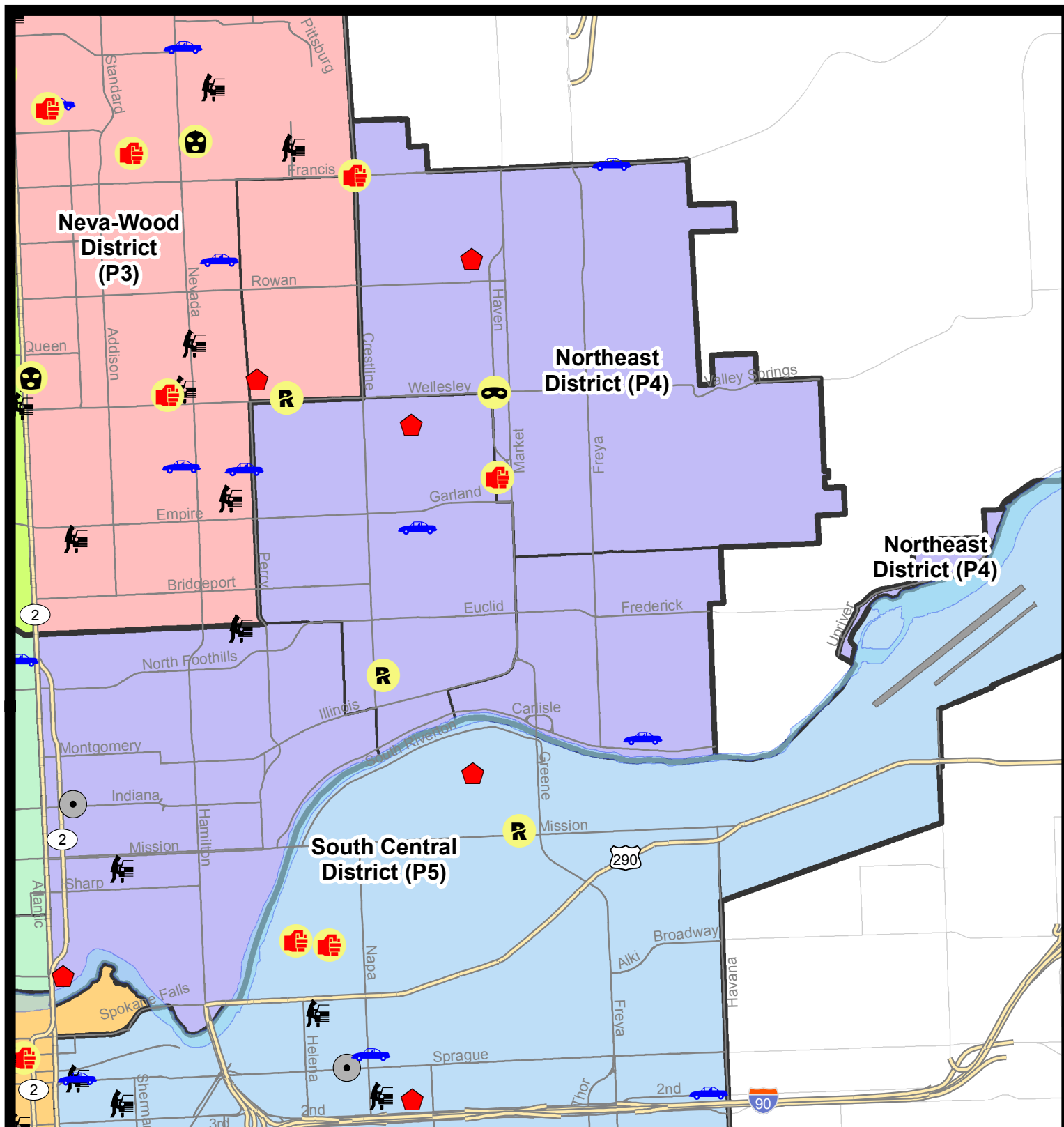
NIBRS Categories (Part 1 Selected)		7 Day Comparison			28 Day Comparison			YTD Comparison		
		Current	Prior	Percent	Current	Prior	Percent	Current	Prior	Percent
Violent	Criminal Homicide	0	0		0	0		0	1	-100.00%
	Rape	1	3	-66.67%	6	3	100.00%	9	7	28.57%
	Robbery - Commercial	0	0		0	2	-100.00%	2	5	-60.00%
	Robbery - Person	1	0		2	3	-33.33%	5	3	66.67%
	Aggravated Assault - Non DV	3	1	200.00%	10	8	25.00%	19	10	90.00%
	Aggravated Assault - DV	0	1	-100.00%	5	10	-50.00%	16	9	77.78%
Violent Total:		5	5	0.00%	23	26	-11.54%	51	35	45.71%
Property	Burglary - Residential	3	1	200.00%	10	18	-44.44%	28	25	12.00%
	Burglary Garage	0	1	-100.00%	4	5	-20.00%	9	8	12.50%
	Burglary Commercial	1	2	-50.00%	6	6	0.00%	13	8	62.50%
	Larceny	27	33	-18.18%	111	140	-20.71%	273	209	30.62%
	Vehicle Theft	3	3	0.00%	24	35	-31.43%	64	45	42.22%
	Arson	0	2	-100.00%	2	0		2	0	
Property Total:		34	42	-19.05%	157	204	-23.04%	389	295	31.86%
Preliminary Part 1 Crime Totals:		39	47	-17.02%	180	230	-21.74%	440	330	33.33%
Current 7 Day Period:		2/25/2018 - 3/3/2018			Prior 7 Day Period:		2/18/2018 - 2/24/2018			
Current 28 Day Period:		2/4/2018 - 3/3/2018			Prior 28 Day Period:		1/7/2018 - 2/3/2018			
Current YTD Day Period:		1/1/2018 - 3/3/2018			Prior YTD Period:		1/1/2017 - 3/3/2017			

Prepared by SPD Crime Analysis Office - Monday, March 05, 2018

NOTE: SPD moved from UCR to the NIBRS reporting standard on 10/4/16 following the transition to a new RMS System. [Numbers on CompStat reports prior to this date should not be used as a comparison to those on this report.](#) Additional info on these reporting standards can be found on the FBI website: <https://ucr.fbi.gov/nibrs-overview>

This chart represents Preliminary counts of selected crime categories from Police Case Reports. Full statistical analysis to determine the confidence level of this data has not been performed. The % change columns on the preliminary counts differ from the percentage change on the NIBRS crime report, sometimes significantly. The CompStat report is designed for operational use and includes only selected NIBRS categories and coding less complex than full NIBRS rules. Official statistics for these and other NIBRS categories can be found on WASPC & FBI websites once available.





City of Spokane
Northeast District (P4)
Selected Crime Codes
2018-02-25 to 2018-03-03
 Prepared By:
 Crime Analysis Unit
 Spokane Police Department

Legend

NIBRS Events



Criminal Homicide



Rape



Robbery Commercial



Robbery Person



Aggravated Assault



Burglary Residential



Burglary Garage



Burglary Commercial



Vehicle Prowling



Vehicle Theft



Arson



Cases Represent LERMS Crime Codes
 Points may indicate multiple events
 Note: Veh Prowl is only Larceny displayed

For Additional Information on
 Incidents pertaining to an
 Area, Trend, or Pattern
 Contact Information Analysis

0 0.2 0.4 0.8 Miles



THIS IS NOT A LEGAL DOCUMENT:
 The information shown on this map is compiled
 from various sources and is subject to constant
 revision. Information shown on this map should
 not be used to determine the location of facilities
 in relationship to property lines, section lines,
 streets, etc.

Sunday - Saturday

NE - Northeast District (P4)

2/25/2018 TO 3/3/2018



<u>A/C</u>	<u>Offense Statute</u>	<u>Address</u>	<u>Reported Date</u>	<u>Dist</u>
<u>SPB4BE</u>				
C	BURGLARY-RESIDENTIAL	2400 E HEROY AVE	3/3/2018	P4
C	RAPE-2ND (RAPE)		3/1/2018	P4
C	THEFT OF MOTOR VEHICLE	2400 E PROVIDENCE AVE	2/25/2018	P4
C	THEFT-2D (All Other Thefts)	2300 E EUCLID AVE	2/28/2018	P4
C	THEFT-3D (All Other Thefts)	3000 E CLEVELAND AVE	2/26/2018	P4
C	THEFT-3D (All Other Thefts)	3000 E EUCLID AVE	3/1/2018	P4
C	THEFT-3D (Motor Vehicle Parts or Accessories)	2200 E HEROY AVE	3/3/2018	P4
C	THEFT-3D (Motor Vehicle Parts or Accessories)	3900 N MARKET ST	3/3/2018	P4
C	THEFT-3D (Shoplifting)	3900 N MARKET ST	3/1/2018	P4
<u>SPB4HI</u>				
C	ASSAULT-1D	E FRANCIS AVE / N CRESTLINE ST	3/1/2018	P4
C	ASSAULT-2D	4000 N MARKET ST	3/1/2018	P4
C	ASSAULT-3D (d)or(f) (Weapon/Instrument/Bodily Harm)	4000 N MARKET ST	3/1/2018	P4
C	BURGLARY-RESIDENTIAL	5600 N REGAL ST	2/26/2018	P4
C	MAIL THEFT (All Others)	2700 E EVERETT AVE	2/27/2018	P4
C	ROBBERY 1D PERSON (NOT PURSE SNATCHING)	E WELLESLEY AVE / N HAVEN ST	2/27/2018	P4
C	THEFT OF MOTOR VEHICLE	N JULIA ST / E FRANCIS AVE	2/25/2018	P4
C	THEFT-2D (From Building)	3000 E QUEEN AVE	3/3/2018	P4
A	THEFT-3D (All Other Thefts)	2800 E COLUMBIA AVE	3/1/2018	P4
C	THEFT-3D (Motor Vehicle Parts or Accessories)	4300 E LONGFELLOW AVE	2/25/2018	P4
C	THEFT-CITY (All Other Thefts)	E WELLESLEY AVE / N HAVEN ST	2/27/2018	P4
C	VEHICLE PROWLING-2D/Theft of Motor Vehicle Parts or Acce	N JULIA ST / E FRANCIS AVE	2/25/2018	P4
<u>SPB4LO</u>				
C	BURGLARY 2D COMMERCIAL	100 E INDIANA AVE	2/26/2018	P3
C	BURGLARY-RESIDENTIAL	700 N DIVISION ST	3/3/2018	P2
C	MAIL THEFT (All Others)	2100 N DAKOTA ST	2/28/2018	P4
C	THEFT-2D (All Other Thefts)	500 E MISSION AVE	2/26/2018	P4
C	THEFT-2D (From Building)	1700 N HAMILTON ST	3/2/2018	P4
C	THEFT-2D (From Motor Vehicle)	1200 E EUCLID AVE	2/27/2018	P4
C	THEFT-3D (All Other Thefts)	2400 N RUBY ST	2/28/2018	P4
C	THEFT-3D (All Other Thefts)	2100 N ADDISON ST	2/28/2018	P4
C	THEFT-3D (From Building)	1500 E ILLINOIS AVE	3/3/2018	P4
C	THEFT-3D (From Building)	700 E DESMET AVE	3/3/2018	P4
C	THEFT-3D (From Motor Vehicle)	1200 E EUCLID AVE	2/27/2018	P4
C	THEFT-3D (From Motor Vehicle)	400 E SINTO AVE	3/3/2018	P4
C	THEFT-3D (Motor Vehicle Parts or Accessories)	2600 N MADELIA ST	2/27/2018	P4
C	THEFT-3D (Shoplifting)	200 E NORTH FOOTHILLS DR	2/27/2018	P2

A/C	Offense Statute	Address	Reported Date	Dist
C	THEFT-3D (Shoplifting)	2400 N DIVISION ST	2/27/2018	P2
C	THEFT-3D (Shoplifting)	900 E MISSION AVE	3/2/2018	P4
C	THEFT-CITY (Shoplifting)	200 E NORTH FOOTHILLS DR	2/25/2018	P3
<u>SPB4MI</u>				
C	THEFT OF MOTOR VEHICLE	3900 E ERMINA AVE	3/1/2018	P4

SPOKANE POLICE DEPARTMENT



SOUTH **Police Service Area**

PSA Commander

Captain Tracie Meidl

South Central District (P5)

Southeast District (P6)

Southwest District (P7)



POLICE SUMMARY - Ending: Saturday, March 03, 2018

SOUTH PRECINCT (P5, P6, and P7)



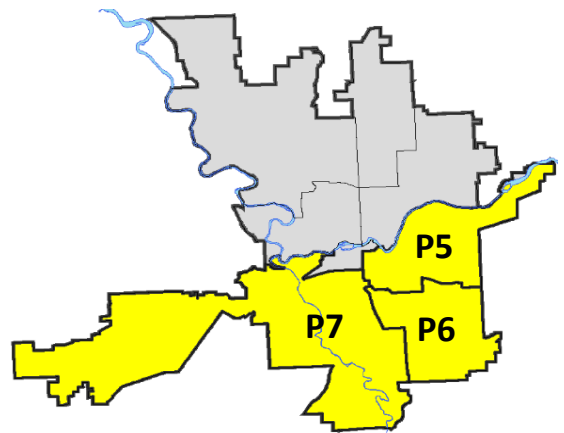
Preliminary IBR Counts

NIBRS Categories (Part 1 Selected)		7 Day Comparison			28 Day Comparison			YTD Comparison		
		Current	Prior	Percent	Current	Prior	Percent	Current	Prior	Percent
Violent	Criminal Homicide	0	0		0	0		0	0	
	Rape	3	3	0.00%	9	5	80.00%	17	13	30.77%
	Robbery - Commercial	0	0		2	0		2	1	100.00%
	Robbery - Person	0	2	-100.00%	4	3	33.33%	7	13	-46.15%
	Aggravated Assault - Non DV	3	3	0.00%	10	13	-23.08%	25	24	4.17%
	Aggravated Assault - DV	4	2	100.00%	10	12	-16.67%	22	14	57.14%
Violent Total:		10	10	0.00%	35	33	6.06%	73	65	12.31%
Property	Burglary - Residential	9	7	28.57%	26	32	-18.75%	66	51	29.41%
	Burglary Garage	2	3	-33.33%	10	9	11.11%	24	30	-20.00%
	Burglary Commercial	1	0		3	15	-80.00%	19	24	-20.83%
	Larceny	44	40	10.00%	181	214	-15.42%	449	459	-2.18%
	Vehicle Theft	5	10	-50.00%	33	44	-25.00%	91	113	-19.47%
	Arson	0	0		0	0		2	0	
Property Total:		61	60	1.67%	253	314	-19.43%	651	677	-3.84%
Preliminary Part 1 Crime Totals:		71	70	1.43%	288	347	-17.00%	724	742	-2.43%
Current 7 Day Period:		2/25/2018 - 3/3/2018			Prior 7 Day Period:		2/18/2018 - 2/24/2018			
Current 28 Day Period:		2/4/2018 - 3/3/2018			Prior 28 Day Period:		1/7/2018 - 2/3/2018			
Current YTD Day Period:		1/1/2018 - 3/3/2018			Prior YTD Period:		1/1/2017 - 3/3/2017			

Prepared by SPD Crime Analysis Office - Monday, March 05, 2018

NOTE: SPD moved from UCR to the NIBRS reporting standard on 10/4/16 following the transition to a new RMS System. [Numbers on CompStat reports prior to this date should not be used as a comparison to those on this report.](#) Additional info on these reporting standards can be found on the FBI website: <https://ucr.fbi.gov/nibrs-overview>

This chart represents Preliminary counts of selected crime categories from Police Case Reports. Full statistical analysis to determine the confidence level of this data has not been performed. The % change columns on the preliminary counts differ from the percentage change on the NIBRS crime report, sometimes significantly. The CompStat report is designed for operational use and includes only selected NIBRS categories and coding less complex than full NIBRS rules. Official statistics for these and other NIBRS categories can be found on WASPC & FBI websites once available.



POLICE SUMMARY - Ending: Saturday, March 03, 2018



SE - South Central District (P5)

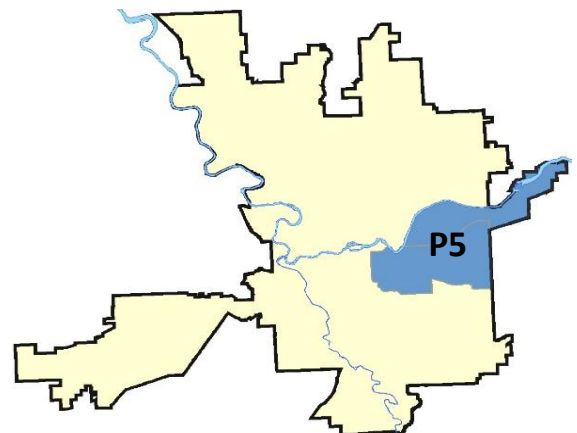
Preliminary IBR Counts

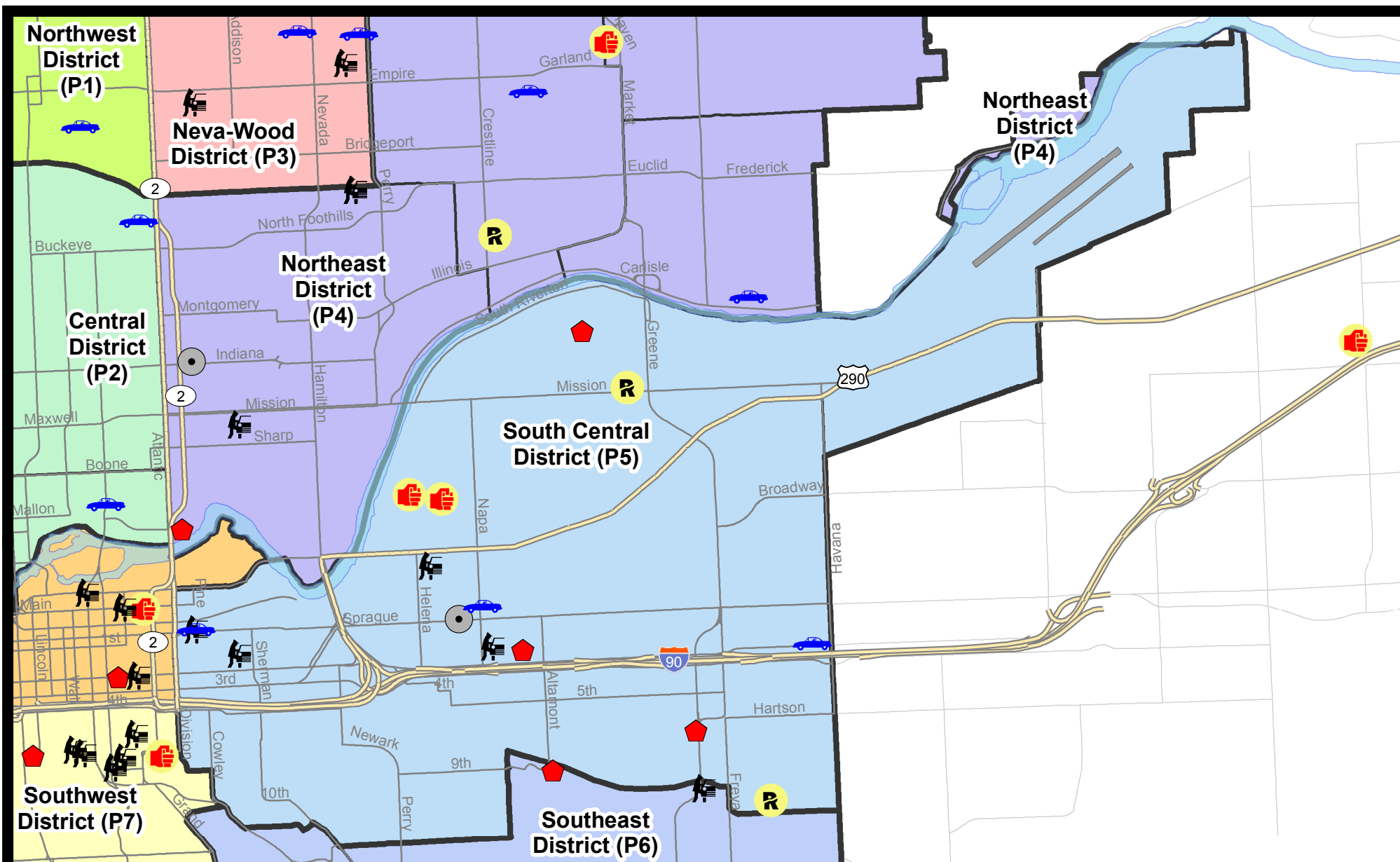
NIBRS Categories (Part 1 Selected)		7 Day Comparison			28 Day Comparison			YTD Comparison		
		Current	Prior	Percent	Current	Prior	Percent	Current	Prior	Percent
Violent	Criminal Homicide	0	0		0	0		0	0	
	Rape	2	2	0.00%	5	2	150.00%	7	5	40.00%
	Robbery - Commercial	0	0		1	0		1	0	
	Robbery - Person	0	0		1	1	0.00%	2	9	-77.78%
	Aggravated Assault - Non DV	0	2	-100.00%	4	6	-33.33%	11	14	-21.43%
	Aggravated Assault - DV	2	0		4	5	-20.00%	9	7	28.57%
Violent Total:		4	4	0.00%	15	14	7.14%	30	35	-14.29%
Property	Burglary - Residential	3	4	-25.00%	11	11	0.00%	28	22	27.27%
	Burglary Garage	0	1	-100.00%	2	5	-60.00%	8	3	166.67%
	Burglary Commercial	1	0		2	11	-81.82%	14	18	-22.22%
	Larceny	14	19	-26.32%	67	92	-27.17%	186	195	-4.62%
	Vehicle Theft	3	5	-40.00%	12	17	-29.41%	35	57	-38.60%
	Arson	0	0		0	0		1	0	
Property Total:		21	29	-27.59%	94	136	-30.88%	272	295	-7.80%
Preliminary Part 1 Crime Totals:		25	33	-24.24%	109	150	-27.33%	302	330	-8.48%
Current 7 Day Period:		2/25/2018 - 3/3/2018			Prior 7 Day Period:		2/18/2018 - 2/24/2018			
Current 28 Day Period:		2/4/2018 - 3/3/2018			Prior 28 Day Period:		1/7/2018 - 2/3/2018			
Current YTD Day Period:		1/1/2018 - 3/3/2018			Prior YTD Period:		1/1/2017 - 3/3/2017			

Prepared by SPD Crime Analysis Office - Monday, March 05, 2018

NOTE: SPD moved from UCR to the NIBRS reporting standard on 10/4/16 following the transition to a new RMS System. [Numbers on CompStat reports prior to this date should not be used as a comparison to those on this report.](#) Additional info on these reporting standards can be found on the FBI website: <https://ucr.fbi.gov/nibrs-overview>

This chart represents Preliminary counts of selected crime categories from Police Case Reports. Full statistical analysis to determine the confidence level of this data has not been performed. The % change columns on the preliminary counts differ from the percentage change on the NIBRS crime report, sometimes significantly. The CompStat report is designed for operational use and includes only selected NIBRS categories and coding less complex than full NIBRS rules. Official statistics for these and other NIBRS categories can be found on WASPC & FBI websites once available.





City of Spokane
South Central District (P5)
Selected
Crime Types
2018-02-25 to 2018-03-03

Prepared By:
Crime Analysis Unit
Spokane Police Department

Legend

NIBRS Events



Criminal Homicide



Rape



Robbery Commercial



Robbery Person



Aggravated Assault



Burglary Residential



Burglary Garage



Burglary Commercial



Vehicle Prowling



Vehicle Theft



Arson

Cases Represent LERMS Crime Codes
 Points may indicate multiple events
 Note: Veh Prowl is only Larceny category displayed



For Additional Information on Incidents
 pertaining to an Area, Trend, or Pattern
 Contact Information Analysis

0 0.2 0.4 0.6 0.8 1 Miles



THIS IS NOT A LEGAL DOCUMENT:
 The information shown on this map is compiled
 from various sources and is subject to constant
 revision. Information shown on this map should
 not be used to determine the location of facilities
 in relationship to property lines, section lines,
 streets, etc.

Sunday - Saturday

SE - South Central District (P5)

2/25/2018 TO 3/3/2018



A/C	Offense Statute	Address	Reported Date	Dist
<u>SPC5EC</u>				
C	BURGLARY 2D COMMERCIAL	1800 E SPRAGUE AVE	2/27/2018	P5
C	BURGLARY-RESIDENTIAL	600 S THOR ST	2/28/2018	P6
C	BURGLARY-RESIDENTIAL	2200 E PACIFIC AVE	3/1/2018	P6
C	RAPE-3D (RAPE)		3/2/2018	P5
A	THEFT OF MOTOR VEHICLE	100 E SPRAGUE AVE	2/26/2018	P5
C	THEFT OF MOTOR VEHICLE	4100 E 2ND AVE	2/27/2018	P6
C	THEFT OF MOTOR VEHICLE	2000 E RIVERSIDE AVE	2/28/2018	P5
C	THEFT(FIREARM) (All Other)	2000 E PACIFIC AVE	2/26/2018	P5
C	THEFT-2D (From Building)	1800 E SPRAGUE AVE	2/27/2018	P5
C	THEFT-2D (From Building)	900 E 3RD AVE	3/3/2018	P5
C	THEFT-3D (All Other Thefts)	E MAIN AVE / N DIVISION ST	2/28/2018	P8
C	THEFT-3D (From Building)	400 E SPOKANE FALLS BLVD	2/28/2018	P5
C	THEFT-3D (From Building)	1000 E 3RD AVE	2/28/2018	P5
C	THEFT-3D (From Motor Vehicle)	400 E PACIFIC AVE	2/26/2018	P5
C	THEFT-3D (From Motor Vehicle)	100 E SPRAGUE AVE	2/26/2018	P5
C	THEFT-3D (From Motor Vehicle)	2000 E PACIFIC AVE	2/26/2018	P5
C	THEFT-3D (Motor Vehicle Parts or Accessories)	400 N MADELIA ST	3/2/2018	P5
C	VEH(THEFT OF FUEL)	400 N MADELIA ST	3/2/2018	P5
<u>SPC5GP</u>				
C	ASSAULT - 4D (Weapon Involved)	1700 E MALLON AVE	3/3/2018	P6
C	ASSAULT-2D	1500 E MALLON AVE	2/26/2018	P4
C	BURGLARY-RESIDENTIAL	1900 N NELSON ST	2/28/2018	P5
C	RAPE-2ND (RAPE)		2/25/2018	P6
C	THEFT-1D (All Other Thefts)	1900 E TILSLEY PL	3/1/2018	P5
C	THEFT-2D (All Other Thefts)	1400 N GREENE ST	3/2/2018	P5
C	THEFT-3D (Motor Vehicle Parts or Accessories)	5400 E UNION AVE	3/3/2018	P5

POLICE SUMMARY - Ending: Saturday, March 03, 2018



SE - Southeast District (P6)

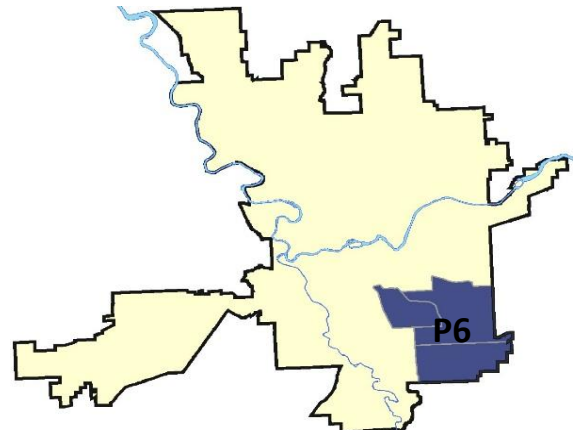
Preliminary IBR Counts

NIBRS Categories (Part 1 Selected)		7 Day Comparison			28 Day Comparison			YTD Comparison		
		Current	Prior	Percent	Current	Prior	Percent	Current	Prior	Percent
Violent	Criminal Homicide	0	0		0	0		0	0	
	Rape	1	0		1	1	0.00%	4	4	0.00%
	Robbery - Commercial	0	0		0	0		0	1	-100.00%
	Robbery - Person	0	1	-100.00%	1	0		1	4	-75.00%
	Aggravated Assault - Non DV	0	0		1	3	-66.67%	5	4	25.00%
	Aggravated Assault - DV	1	1	0.00%	3	0		3	1	200.00%
Violent Total:		2	2	0.00%	6	4	50.00%	13	14	-7.14%
Property	Burglary - Residential	4	2	100.00%	7	10	-30.00%	18	16	12.50%
	Burglary Garage	1	0		3	2	50.00%	6	21	-71.43%
	Burglary Commercial	0	0		0	1	-100.00%	1	2	-50.00%
	Larceny	14	12	16.67%	55	55	0.00%	119	127	-6.30%
	Vehicle Theft	0	2	-100.00%	4	7	-42.86%	18	22	-18.18%
	Arson	0	0		0	0		1	0	
Property Total:		19	16	18.75%	69	75	-8.00%	163	188	-13.30%
Preliminary Part 1 Crime Totals:		21	18	16.67%	75	79	-5.06%	176	202	-12.87%
Current 7 Day Period:		2/25/2018 - 3/3/2018			Prior 7 Day Period:		2/18/2018 - 2/24/2018			
Current 28 Day Period:		2/4/2018 - 3/3/2018			Prior 28 Day Period:		1/7/2018 - 2/3/2018			
Current YTD Day Period:		1/1/2018 - 3/3/2018			Prior YTD Period:		1/1/2017 - 3/3/2017			

Prepared by SPD Crime Analysis Office - Monday, March 05, 2018

NOTE: SPD moved from UCR to the NIBRS reporting standard on 10/4/16 following the transition to a new RMS System. [Numbers on CompStat reports prior to this date should not be used as a comparison to those on this report.](#) Additional info on these reporting standards can be found on the FBI website: <https://ucr.fbi.gov/nibrs-overview>

This chart represents Preliminary counts of selected crime categories from Police Case Reports. Full statistical analysis to determine the confidence level of this data has not been performed. The % change columns on the preliminary counts differ from the percentage change on the NIBRS crime report, sometimes significantly. The CompStat report is designed for operational use and includes only selected NIBRS categories and coding less complex than full NIBRS rules. Official statistics for these and other NIBRS categories can be found on WASPC & FBI websites once available.



Sunday - Saturday

SE - Southeast District (P6)

2/25/2018 TO 3/3/2018



<u>A/C</u>	<u>Offense Statute</u>	<u>Address</u>	<u>Reported Date</u>	<u>Dist</u>
<u>SPC6LH</u>				
C	BURGLARY 2D FENCED AREA	2600 E 17TH AVE	2/26/2018	P6
C	BURGLARY-RESIDENTIAL	2000 E 30TH AVE	3/1/2018	P6
A	BURGLARY-RESIDENTIAL	2400 E NORTH ALTAMONT BLVD	3/3/2018	P6
C	MAIL THEFT (All Others)	3500 S MT VERNON ST	3/2/2018	P6
C	THEFT-2D (From Building)	2900 S WATERFORD DR	2/25/2018	P6
C	THEFT-2D (From Building)	S REGAL ST / E 29TH AVE	2/27/2018	P6
C	THEFT-3D (From Building)	1100 S THOR ST	2/27/2018	P6
C	THEFT-3D (From Motor Vehicle)	1100 S THOR ST	2/27/2018	P6
C	THEFT-3D (Motor Vehicle Parts or Accessories)	1100 S THOR ST	2/27/2018	P6
C	THEFT-3D (Shoplifting)	2500 E 29TH AVE	2/28/2018	P6
C	VEHICLE PROWLING-2D/From Motor Vehicle	E 25TH AVE / S LACEY CT	2/27/2018	P6
<u>SPC6RW</u>				
C	THEFT-3D (From Building)	1000 S ROCKWOOD BLVD	3/2/2018	P6
C	VEHICLE PROWLING-2D/From Motor Vehicle	600 E 26TH AVE	3/2/2018	P6
<u>SPC6SG</u>				
C	ASSAULT-2D	2300 E 46TH AVE	3/3/2018	P6
C	BURGLARY 2D GARAGE	5000 S REGAL ST	2/25/2018	P6
A	BURGLARY-RESIDENTIAL	5000 S PALOUSE HWY	2/27/2018	P6
C	BURGLARY-RESIDENTIAL	2700 E 53RD AVE	2/28/2018	P5
C	RAPE-3D (RAPE)		2/28/2018	P5
C	THEFT-3D (All Other Thefts)	3300 E 55TH AVE	2/26/2018	P6
C	THEFT-3D (All Other Thefts)	3300 E 55TH AVE	3/1/2018	P6
C	THEFT-CITY (Shoplifting)	4900 S REGAL ST	2/28/2018	P6

POLICE SUMMARY - Ending: Saturday, March 03, 2018



SW - Southwest District (P7)

Preliminary IBR Counts

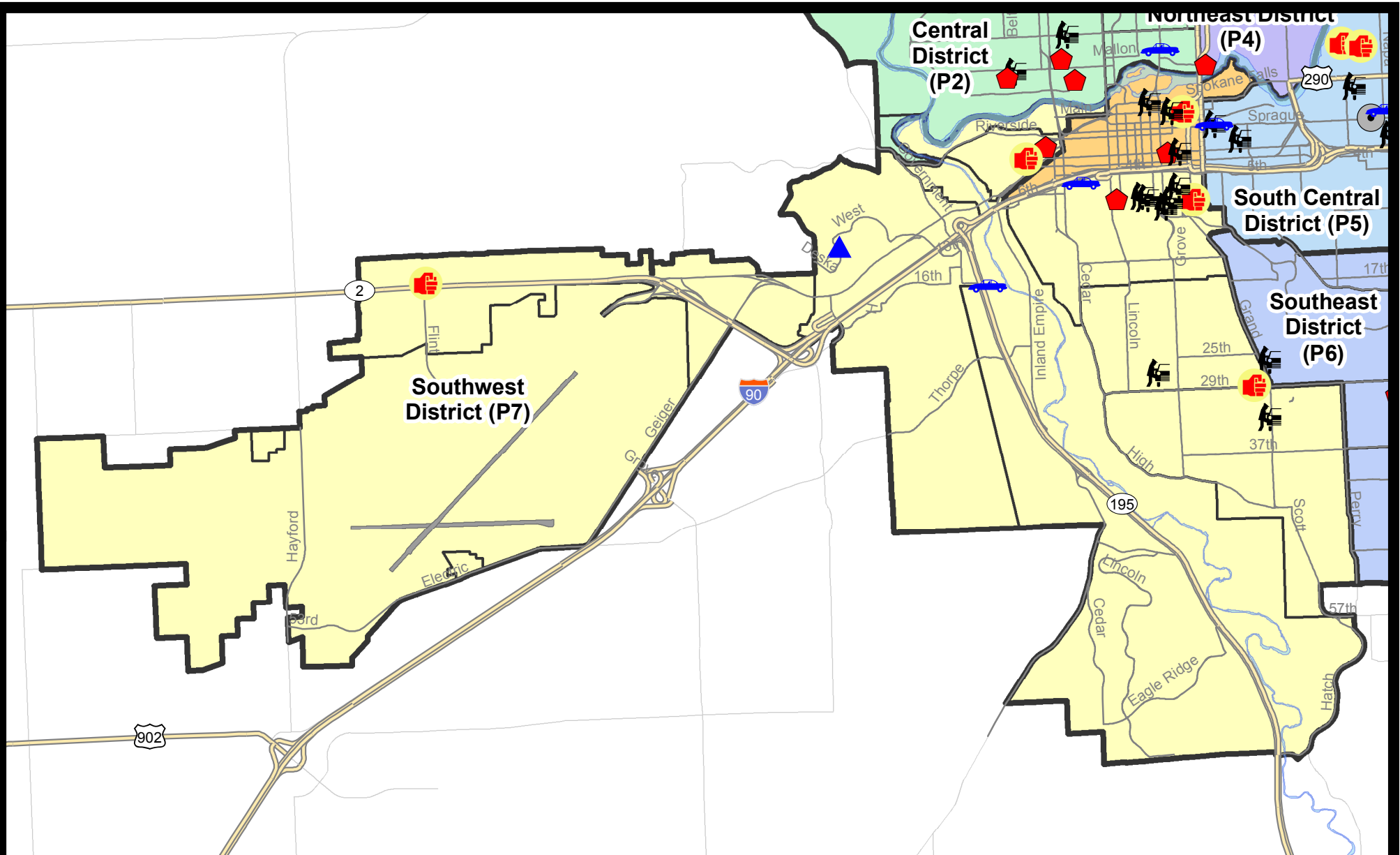
NIBRS Categories (Part 1 Selected)		7 Day Comparison			28 Day Comparison			YTD Comparison		
		Current	Prior	Percent	Current	Prior	Percent	Current	Prior	Percent
Violent	Criminal Homicide	0	0		0	0		0	0	
	Rape	0	1	-100.00%	3	2	50.00%	6	4	50.00%
	Robbery - Commercial	0	0		1	0		1	0	
	Robbery - Person	0	1	-100.00%	2	2	0.00%	4	0	
	Aggravated Assault - Non DV	3	1	200.00%	5	4	25.00%	9	6	50.00%
	Aggravated Assault - DV	1	1	0.00%	3	7	-57.14%	10	6	66.67%
Violent Total:		4	4	0.00%	14	15	-6.67%	30	16	87.50%
Property	Burglary - Residential	2	1	100.00%	8	11	-27.27%	20	13	53.85%
	Burglary Garage	1	2	-50.00%	5	2	150.00%	10	6	66.67%
	Burglary Commercial	0	0		1	3	-66.67%	4	4	0.00%
	Larceny	16	9	77.78%	59	67	-11.94%	144	137	5.11%
	Vehicle Theft	2	3	-33.33%	17	20	-15.00%	38	34	11.76%
	Arson	0	0		0	0		0	0	
Property Total:		21	15	40.00%	90	103	-12.62%	216	194	11.34%
Preliminary Part 1 Crime Totals:		25	19	31.58%	104	118	-11.86%	246	210	17.14%
Current 7 Day Period:		2/25/2018 - 3/3/2018			Prior 7 Day Period:		2/18/2018 - 2/24/2018			
Current 28 Day Period:		2/4/2018 - 3/3/2018			Prior 28 Day Period:		1/7/2018 - 2/3/2018			
Current YTD Day Period:		1/1/2018 - 3/3/2018			Prior YTD Period:		1/1/2017 - 3/3/2017			

Prepared by SPD Crime Analysis Office - Monday, March 05, 2018

NOTE: SPD moved from UCR to the NIBRS reporting standard on 10/4/16 following the transition to a new RMS System. [Numbers on CompStat reports prior to this date should not be used as a comparison to those on this report.](#) Additional info on these reporting standards can be found on the FBI website: <https://ucr.fbi.gov/nibrs-overview>

This chart represents Preliminary counts of selected crime categories from Police Case Reports. Full statistical analysis to determine the confidence level of this data has not been performed. The % change columns on the preliminary counts differ from the percentage change on the NIBRS crime report, sometimes significantly. The CompStat report is designed for operational use and includes only selected NIBRS categories and coding less complex than full NIBRS rules. Official statistics for these and other NIBRS categories can be found on WASPC & FBI websites once available.


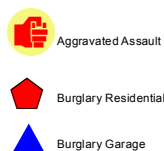





City of Spokane
Southwest District (P7)
Selected
Crime Types
2018-02-25 to 2018-03-03
 Prepared By:
 Crime Analysis Unit
 Spokane Police Department

Legend

NIBRS Events



Cases Represent LERMS Crime Codes
 Points may indicate multiple events
 Note: Veh Prowl is only Larceny category displayed



For Additional Information on Incidents
 pertaining to an Area, Trend, or Pattern
 Contact Information Analysis

0 0.2 0.4 0.6 0.8 1 1.2 1.4 1.6 Miles



THIS IS NOT A LEGAL DOCUMENT:
 The information shown on this map is compiled
 from various sources and is subject to constant
 revision. Information shown on this map should
 not be used to determine the location of facilities
 in relationship to property lines, section lines,
 streets, etc.



Sunday - Saturday

SE - Southwest District (P7)

2/25/2018 TO 3/3/2018



<u>A/C</u>	<u>Offense Statute</u>	<u>Address</u>	<u>Reported Date</u>	<u>Dist</u>
<u>SPD7BA</u>				
C	ASSAULT-1D	W 2ND AVE / S ELM ST	2/26/2018	P7
C	BURGLARY-RESIDENTIAL	1600 W PACIFIC AVE	2/26/2018	P8
C	MAIL THEFT (All Others)	2300 W PACIFIC AVE	2/27/2018	P7
C	THEFT-2D (All Other Thefts)	W RIVERSIDE AVE / S HEMLOCK ST	2/27/2018	P7
C	THEFT-3D (From Building)	2000 W RIVERSIDE AVE	2/27/2018	P7
<u>SPD7CH</u>				
C	ASSAULT - 4D (Weapon Involved)	100 W 8TH AVE	2/26/2018	P7
C	BURGLARY-RESIDENTIAL	900 W 7TH AVE	2/25/2018	P7
C	THEFT OF MOTOR VEHICLE	1300 W 5TH AVE	3/1/2018	P7
C	THEFT-2D (All Other Thefts)	W 4TH AVE / S HOWARD ST	2/28/2018	P7
C	THEFT-2D (From Building)	1900 W 10TH AVE	2/25/2018	P7
C	THEFT-2D (From Building)	900 W 7TH AVE	2/25/2018	P7
C	THEFT-2D (From Motor Vehicle)	500 W 7TH AVE	2/27/2018	P5
C	THEFT-3D (From Building)	100 W 8TH AVE	3/2/2018	P7
C	THEFT-3D (From Motor Vehicle)	300 W 8TH AVE	2/28/2018	P7
C	THEFT-3D (From Motor Vehicle)	600 W 7TH AVE	2/28/2018	P7
C	THEFT-3D (From Motor Vehicle)	700 S BERNARD ST	2/28/2018	P7
C	VEHICLE PROWLING-2D/From Motor Vehicle	200 W 6TH AVE	2/28/2018	P7
<u>SPD7CS</u>				
A	VEHICLE PROWLING-2D/No Theft	3200 S GRAND BLVD	2/26/2018	P7
<u>SPD7LC</u>				
C	THEFT OF MOTOR VEHICLE	2300 W 16TH AVE	3/2/2018	P7
C	THEFT-3D (Motor Vehicle Parts or Accessories)	3500 S INLAND EMPIRE WAY	3/1/2018	P7
<u>SPD7MC</u>				
C	ASSAULT-2D	2800 S LATAWAH ST	2/26/2018	P6
C	THEFT-3D (From Motor Vehicle)	500 W 27TH AVE	2/28/2018	P7
<u>SPD7WH</u>				
A	BURGLARY 2D GARAGE	1000 S WESTCLIFF PL	2/28/2018	P7
C	THEFT-CITY (Shoplifting)	2600 W SUNSET BLVD	2/25/2018	P7
<u>SPD7WP</u>				
C	ASSAULT-2D	9000 W US 2 HWY	2/26/2018	P7

SPOKANE POLICE DEPARTMENT

DOWNTOWN

Police Service Area



PSA Commander

Captain David Singley



POLICE SUMMARY - Ending: Saturday, March 03, 2018

DOWNTOWN PRECINCT (P8)



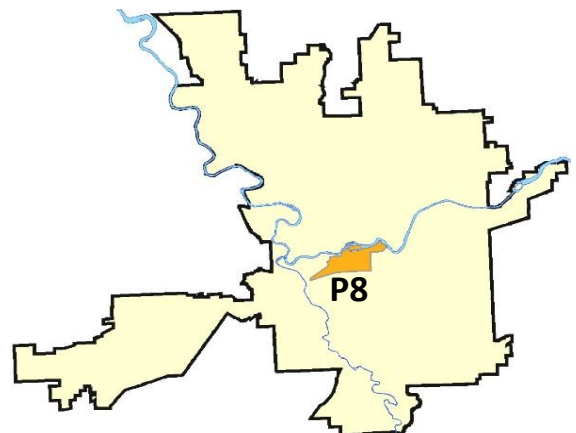
Preliminary IBR Counts

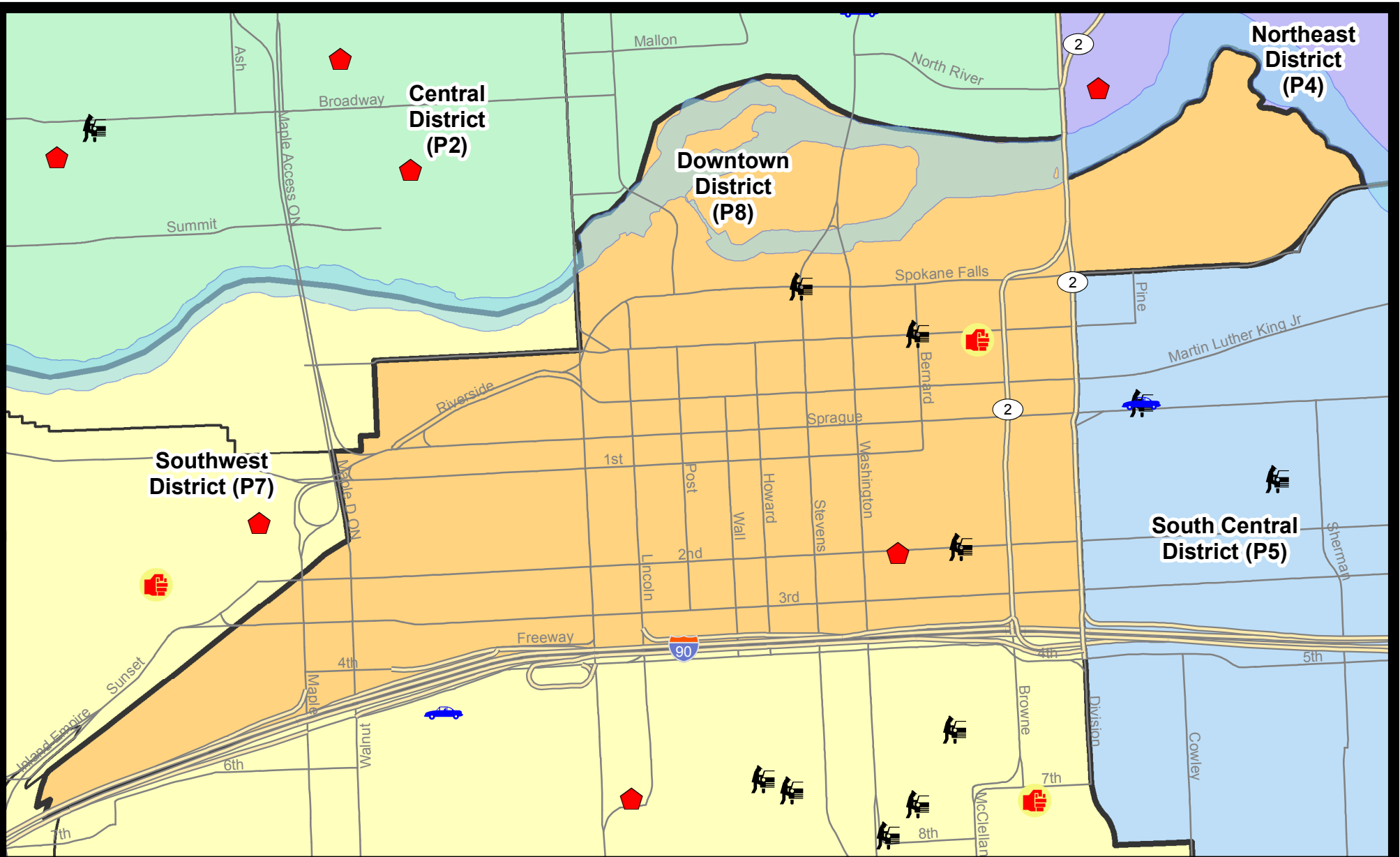
NIBRS Categories (Part 1 Selected)		7 Day Comparison			28 Day Comparison			YTD Comparison		
		Current	Prior	Percent	Current	Prior	Percent	Current	Prior	Percent
Violent	Criminal Homicide	0	0		0	0		0	0	
	Rape	0	0		0	3	-100.00%	3	3	0.00%
	Robbery - Commercial	0	0		1	0		1	0	
	Robbery - Person	0	0		3	3	0.00%	6	6	0.00%
	Aggravated Assault - Non DV	1	0		10	9	11.11%	19	11	72.73%
	Aggravated Assault - DV	0	0		1	1	0.00%	2	1	100.00%
Violent Total:		1	0		15	16	-6.25%	31	21	47.62%
Property	Burglary - Residential	1	0		3	1	200.00%	4	5	-20.00%
	Burglary Garage	0	0		0	0		0	0	
	Burglary Commercial	0	0		2	4	-50.00%	6	4	50.00%
	Larceny	11	21	-47.62%	67	93	-27.96%	181	123	47.15%
	Vehicle Theft	0	0		3	5	-40.00%	8	12	-33.33%
	Arson	0	0		0	0		0	0	
Property Total:		12	21	-42.86%	75	103	-27.18%	199	144	38.19%
Preliminary Part 1 Crime Totals:		13	21	-38.10%	90	119	-24.37%	230	165	39.39%
Current 7 Day Period:		2/25/2018 - 3/3/2018			Prior 7 Day Period:		2/18/2018 - 2/24/2018			
Current 28 Day Period:		2/4/2018 - 3/3/2018			Prior 28 Day Period:		1/7/2018 - 2/3/2018			
Current YTD Day Period:		1/1/2018 - 3/3/2018			Prior YTD Period:		1/1/2017 - 3/3/2017			

Prepared by SPD Crime Analysis Office - Monday, March 05, 2018

NOTE: SPD moved from UCR to the NIBRS reporting standard on 10/4/16 following the transition to a new RMS System. [Numbers on CompStat reports prior to this date should not be used as a comparison to those on this report.](#) Additional info on these reporting standards can be found on the FBI website: <https://ucr.fbi.gov/nibrs-overview>

This chart represents Preliminary counts of selected crime categories from Police Case Reports. Full statistical analysis to determine the confidence level of this data has not been performed. The % change columns on the preliminary counts differ from the percentage change on the NIBRS crime report, sometimes significantly. The CompStat report is designed for operational use and includes only selected NIBRS categories and coding less complex than full NIBRS rules. Official statistics for these and other NIBRS categories can be found on WASPC & FBI websites once available.





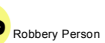
City of Spokane
Downtown District (P8)
Selected
Crime Types
2018-02-25 to 2018-03-03
 Prepared By:
 Crime Analysis Unit
 Spokane Police Department

Legend

NIBRS Events



Robbery Commercial



Robbery Person



Aggravated Assault



Burglary Residential



Burglary Garage



Burglary Commercial



Vehicle Prowling



Vehicle Theft



Arson



Cases Represent LERMS Crime Codes
 Points may indicate multiple events
 Note: Veh Prowl is only Larceny category displayed

For Additional Information on Incidents
 pertaining to an Area, Trend, or Pattern
 Contact Information Analysis

0 0.2 Miles



THIS IS NOT A LEGAL DOCUMENT:
 The information shown on this map is compiled
 from various sources and is subject to constant
 revision. Information shown on this map should
 not be used to determine the location of facilities
 in relationship to property lines, section lines,
 streets, etc.



Sunday - Saturday

SW - Downtown District (P8)

2/25/2018 TO 3/3/2018



<u>A/C</u>	<u>Offense Statute</u>	<u>Address</u>	<u>Reported Date</u>	<u>Dist</u>
C	THEFT-3D (From Motor Vehicle)	E SPRAGUE AVE / S DIVISION ST	2/27/2018	P8
<u>SPD8RS</u>				
C	ASSAULT-2D	200 W MAIN AVE	2/25/2018	P5
C	BURGLARY-RESIDENTIAL	300 W 2ND AVE	2/27/2018	P8
C	THEFT-2D (All Other Thefts)	800 W 3RD AVE	3/3/2018	P8
C	THEFT-2D (From Building)	300 W 2ND AVE	2/27/2018	P8
C	THEFT-2D (From Motor Vehicle)	W 2ND AVE / S MCCLELLAN ST	2/27/2018	P8
C	THEFT-3D (All Other Thefts)	N BROWNE ST / W MAIN AVE	2/26/2018	P8
C	THEFT-3D (All Other Thefts)	200 W 1ST AVE	2/28/2018	P8
C	THEFT-3D (From Building)	500 W MAIN AVE	3/1/2018	P8
C	THEFT-3D (From Motor Vehicle)	W MAIN AVE / N BERNARD ST	2/27/2018	P8
C	THEFT-3D (From Motor Vehicle)	W SPOKANE FALLS BLVD / N STEVENS ST	2/27/2018	P8
C	THEFT-3D (Shoplifting)	700 W MAIN AVE	2/25/2018	P8
C	THEFT-3D (Shoplifting)	700 W MAIN AVE	2/25/2018	P8

POLICE SUMMARY - Ending: Saturday, March 03, 2018



Other Jurisdiction or Unk District

Preliminary IBR Counts

NIBRS Categories (Part 1 Selected)		7 Day Comparison			28 Day Comparison			YTD Comparison		
		Current	Prior	Percent	Current	Prior	Percent	Current	Prior	Percent
Violent	Criminal Homicide	0	0		0	0		0	0	
	Rape	0	0		0	0		0	7	-100.00%
	Robbery - Commercial	0	0		0	0		0	3	-100.00%
	Robbery - Person	0	0		0	0		0	7	-100.00%
	Aggravated Assault - Non DV	1	0		1	0		1	10	-90.00%
	Aggravated Assault - DV	0	0		0	0		0	5	-100.00%
Violent Total:		1	0		1	0		1	32	-96.88%
Property	Burglary - Residential	0	0		0	0		0	1	-100.00%
	Burglary Garage	0	0		0	0		0	0	
	Burglary Commercial	0	0		0	0		0	0	
	Larceny	0	1	-100.00%	3	0		3	10	-70.00%
	Vehicle Theft	0	0		2	1	100.00%	3	19	-84.21%
	Arson	0	0		0	0		0	0	
Property Total:		0	1	-100.00%	5	1	400.00%	6	30	-80.00%
Preliminary Part 1 Crime Totals:		1	1	0.00%	6	1	500.00%	7	62	-88.71%
Current 7 Day Period:		2/25/2018 - 3/3/2018			Prior 7 Day Period:		2/18/2018 - 2/24/2018			
Current 28 Day Period:		2/4/2018 - 3/3/2018			Prior 28 Day Period:		1/7/2018 - 2/3/2018			
Current YTD Day Period:		1/1/2018 - 3/3/2018			Prior YTD Period:		1/1/2017 - 3/3/2017			

Prepared by SPD Crime Analysis Office - Monday, March 05, 2018

NOTE: SPD moved from UCR to the NIBRS reporting standard on 10/4/16 following the transition to a new RMS System. [Numbers on CompStat reports prior to this date should not be used as a comparison to those on this report.](#) Additional info on these reporting standards can be found on the FBI website: <https://ucr.fbi.gov/nibrs-overview>

This chart represents Preliminary counts of selected crime categories from Police Case Reports. Full statistical analysis to determine the confidence level of this data has not been performed. The % change columns on the preliminary counts differ from the percentage change on the NIBRS crime report, sometimes significantly. The CompStat report is designed for operational use and includes only selected NIBRS categories and coding less complex than full NIBRS rules. Official statistics for these and other NIBRS categories can be found on WASPC & FBI websites once available.

Sunday - Saturday

2/25/2018 TO 3/3/2018

Other Jurisdiction/Unk District



A/C **Offense Statute**

Address

Reported Date

Dist

SV01

C ASSAULT-3D (d)or(f) (Weapon/Instrument/Bodily Harm)

8200 E NORA AVE

2/28/2018

P6