

# SPOKANE POLICE DEPARTMENT

## PRELIMINARY CITYWIDE **IBR** CRIME REPORT



### Preliminary IBR Counts

CHIEF OF POLICE

Period Ending: Saturday, February 24, 2018

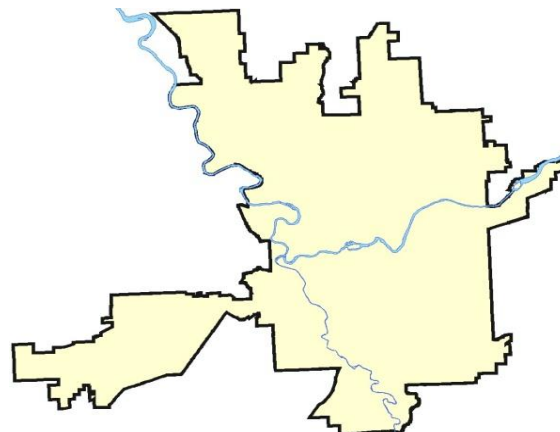
Craig Meidl

NIBRS Categories (Part 1 Selected)		7 Day Comparison			28 Day Comparison			YTD Comparison		
		Current	Prior	Percent	Current	Prior	Percent	Current	Prior	Percent
<b>Violent</b>	Criminal Homicide	0	0		0	0		0	1	-100.00%
	Rape	7	5	40.00%	15	19	-21.05%	33	45	-26.67%
	Robbery - Commercial	0	3	-100.00%	5	8	-37.50%	12	16	-25.00%
	Robbery - Person	2	6	-66.67%	15	22	-31.82%	35	40	-12.50%
	Aggravated Assault - Non DV	6	18	-66.67%	56	39	43.59%	94	73	28.77%
	Aggravated Assault - DV	5	8	-37.50%	31	31	0.00%	62	52	19.23%
<b>Violent Total:</b>		20	40	-50.00%	122	119	2.52%	236	227	3.96%
<b>Property</b>	Burglary - Residential	10	14	-28.57%	65	101	-35.64%	159	159	0.00%
	Burglary Garage	7	9	-22.22%	33	38	-13.16%	71	79	-10.13%
	Burglary Commercial	4	9	-55.56%	24	31	-22.58%	54	63	-14.29%
	Larceny	222	202	9.90%	880	959	-8.24%	1813	1506	20.39%
	Vehicle Theft	25	35	-28.57%	144	163	-11.66%	304	272	11.76%
	Arson	1	1	0.00%	2	3	-33.33%	5	0	
<b>Property Total:</b>		269	270	-0.37%	1148	1295	-11.35%	2406	2079	15.73%
<b>Preliminary Part 1 Crime Totals:</b>		289	310	-6.77%	1270	1414	-10.18%	2642	2306	14.57%
<b>Current 7 Day Period:</b>		2/18/2018 - 2/24/2018			<b>Prior 7 Day Period:</b>		2/11/2018 - 2/17/2018			
<b>Current 28 Day Period:</b>		1/28/2018 - 2/24/2018			<b>Prior 28 Day Period:</b>		12/31/2017 - 1/27/2018			
<b>Current YTD Day Period:</b>		1/1/2018 - 2/24/2018			<b>Prior YTD Period:</b>		1/1/2017 - 2/24/2017			

Prepared by SPD Crime Analysis Office - Monday, February 26, 2018

**NOTE:** SPD moved from UCR to the NIBRS reporting standard on 10/4/16 following the transition to a new RMS System. Numbers on CompStat reports prior to this date should not be used as a comparison to those on this report. Additional info on these reporting standards can be found on the FBI website: <https://ucr.fbi.gov/nibrs-overview>

This chart represents Preliminary counts of selected crime categories from Police Case Reports. Full statistical analysis to determine the confidence level of this data has not been performed. The % change columns on the preliminary counts differ from the percentage change on the NIBRS crime report, sometimes significantly. The CompStat report is designed for operational use and includes only selected NIBRS categories and coding less complex than full NIBRS rules. Official statistics for these and other NIBRS categories can be found on WASPC & FBI websites once available.



# SPOKANE POLICE DEPARTMENT



## NORTH Police Service Area

### PSA Commander

Captain Dan Torok

Northwest District (P1)

Central District (P2)

Neva-Wood District (P3)

Northeast District (P4)



POLICE SUMMARY - Ending: Saturday, February 24, 2018

## ***NORTH PRECINCT (P1, P2, P3, and P4)***



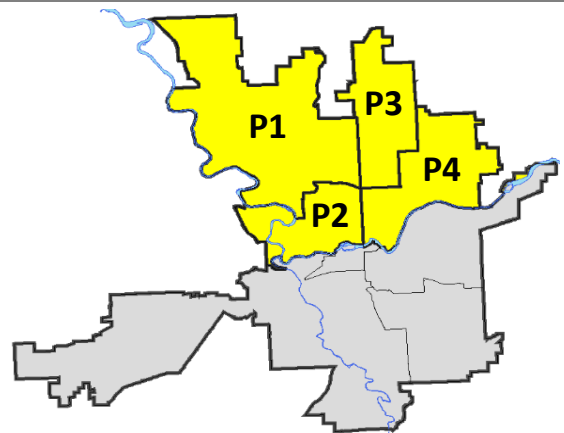
### Preliminary IBR Counts

NIBRS Categories (Part 1 Selected)		7 Day Comparison			28 Day Comparison			YTD Comparison		
		Current	Prior	Percent	Current	Prior	Percent	Current	Prior	Percent
Violent	Criminal Homicide	0	0		0	0		0	1	-100.00%
	Rape	4	3	33.33%	8	10	-20.00%	17	24	-29.17%
	Robbery - Commercial	0	0		2	8	-75.00%	9	12	-25.00%
	Robbery - Person	0	3	-100.00%	7	17	-58.82%	22	16	37.50%
	Aggravated Assault - Non DV	3	12	-75.00%	30	24	25.00%	54	33	63.64%
	Aggravated Assault - DV	3	6	-50.00%	20	22	-9.09%	42	37	13.51%
Violent Total:		10	24	-58.33%	67	81	-17.28%	144	123	17.07%
Property	Burglary - Residential	3	8	-62.50%	39	64	-39.06%	99	108	-8.33%
	Burglary Garage	4	6	-33.33%	21	28	-25.00%	49	51	-3.92%
	Burglary Commercial	4	6	-33.33%	17	15	13.33%	31	37	-16.22%
	Larceny	159	134	18.66%	607	646	-6.04%	1235	991	24.62%
	Vehicle Theft	15	24	-37.50%	105	104	0.96%	207	144	43.75%
	Arson	1	1	0.00%	2	1	100.00%	3	0	
Property Total:		186	179	3.91%	791	858	-7.81%	1624	1331	22.01%
Preliminary Part 1 Crime Totals:		196	203	-3.45%	858	939	-8.63%	1768	1454	21.60%
Current 7 Day Period:		2/18/2018 - 2/24/2018			Prior 7 Day Period:		2/11/2018 - 2/17/2018			
Current 28 Day Period:		1/28/2018 - 2/24/2018			Prior 28 Day Period:		12/31/2017 - 1/27/2018			
Current YTD Day Period:		1/1/2018 - 2/24/2018			Prior YTD Period:		1/1/2017 - 2/24/2017			

Prepared by SPD Crime Analysis Office - Monday, February 26, 2018

**NOTE:** SPD moved from UCR to the NIBRS reporting standard on 10/4/16 following the transition to a new RMS System. [Numbers on CompStat reports prior to this date should not be used as a comparison to those on this report.](#) Additional info on these reporting standards can be found on the FBI website: <https://ucr.fbi.gov/nibrs-overview>

This chart represents Preliminary counts of selected crime categories from Police Case Reports. Full statistical analysis to determine the confidence level of this data has not been performed. The % change columns on the preliminary counts differ from the percentage change on the NIBRS crime report, sometimes significantly. The CompStat report is designed for operational use and includes only selected NIBRS categories and coding less complex than full NIBRS rules. Official statistics for these and other NIBRS categories can be found on WASPC & FBI websites once available.



POLICE SUMMARY - Ending: Saturday, February 24, 2018

## NW - Northwest District (P1)



### Preliminary IBR Counts

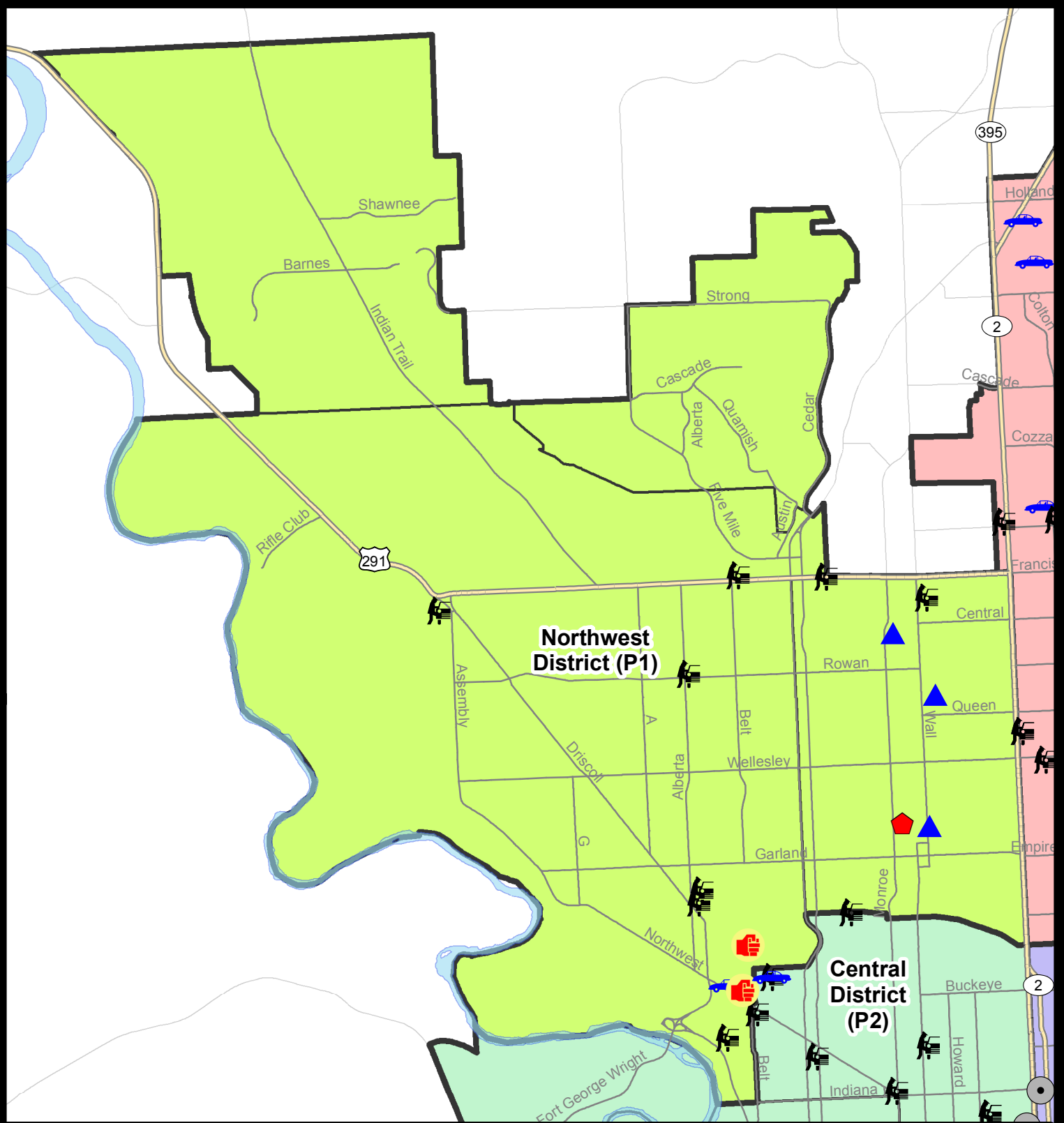
NIBRS Categories (Part 1 Selected)		7 Day Comparison			28 Day Comparison			YTD Comparison		
		Current	Prior	Percent	Current	Prior	Percent	Current	Prior	Percent
<b>Violent</b>	Criminal Homicide	0	0		0	0		0	0	
	Rape	0	0		0	2	-100.00%	1	6	-83.33%
	Robbery - Commercial	0	0		0	2	-100.00%	2	1	100.00%
	Robbery - Person	0	0		0	3	-100.00%	2	7	-71.43%
	Aggravated Assault - Non DV	2	1	100.00%	4	3	33.33%	7	10	-30.00%
	Aggravated Assault - DV	0	0		0	6	-100.00%	6	5	20.00%
<b>Violent Total:</b>		2	1	100.00%	4	16	-75.00%	18	29	-37.93%
<b>Property</b>	Burglary - Residential	1	1	0.00%	8	17	-52.94%	24	25	-4.00%
	Burglary Garage	3	1	200.00%	6	4	50.00%	10	19	-47.37%
	Burglary Commercial	0	0		1	4	-75.00%	5	1	400.00%
	Larceny	29	22	31.82%	120	129	-6.98%	246	222	10.81%
	Vehicle Theft	1	7	-85.71%	16	15	6.67%	30	24	25.00%
	Arson	0	0		0	0		0	0	
<b>Property Total:</b>		34	31	9.68%	151	169	-10.65%	315	291	8.25%
<b>Preliminary Part 1 Crime Totals:</b>		36	32	12.50%	155	185	-16.22%	333	320	4.06%
<b>Current 7 Day Period:</b>		2/18/2018 - 2/24/2018			<b>Prior 7 Day Period:</b>		2/11/2018 - 2/17/2018			
<b>Current 28 Day Period:</b>		1/28/2018 - 2/24/2018			<b>Prior 28 Day Period:</b>		12/31/2017 - 1/27/2018			
<b>Current YTD Day Period:</b>		1/1/2018 - 2/24/2018			<b>Prior YTD Period:</b>		1/1/2017 - 2/24/2017			

Prepared by SPD Crime Analysis Office - Monday, February 26, 2018

**NOTE:** SPD moved from UCR to the NIBRS reporting standard on 10/4/16 following the transition to a new RMS System. [Numbers on CompStat reports prior to this date should not be used as a comparison to those on this report.](#) Additional info on these reporting standards can be found on the FBI website: <https://ucr.fbi.gov/nibrs-overview>

This chart represents Preliminary counts of selected crime categories from Police Case Reports. Full statistical analysis to determine the confidence level of this data has not been performed. The % change columns on the preliminary counts differ from the percentage change on the NIBRS crime report, sometimes significantly. The CompStat report is designed for operational use and includes only selected NIBRS categories and coding less complex than full NIBRS rules. Official statistics for these and other NIBRS categories can be found on WASPC & FBI websites once available.





**City of Spokane**  
**Northwest District (P1)**  
**Selected**  
**Crime Codes**  
**2018-02-18 to 2018-02-24**  
 Prepared By:  
**Crime Analysis Unit**  
**Spokane Police Department**

**Legend**

**NIBRS Events**



Criminal Homicide



Rape



Robbery Commercial



Robbery Person



Aggravated Assault



Burglary Residential



Burglary Garage



Burglary Commercial



Vehicle Prowling



Vehicle Theft



Arson



Cases Represent LERMS Crime Codes  
 Points may indicate multiple events  
 Note: Veh Prowl is only Larceny displayed

For Additional Information on  
 Incidents pertaining to an  
 Area, Trend, or Pattern  
 Contact Information Analysis

0 0.25 0.5 1 Miles



THIS IS NOT A LEGAL DOCUMENT.  
 The information shown on this map is compiled  
 from various sources and is subject to constant  
 revision. Information shown on this map should  
 not be used to determine the location of facilities  
 in relationship to property lines, section lines,  
 streets, etc.

Sunday - Saturday

2/18/2018 TO 2/24/2018

NW - Northwest District (P1)



<u>A/C</u>	<u>Offense Statute</u>	<u>Address</u>	<u>Reported Date</u>	<u>Dist</u>
<b><u>SPA1BS</u></b>				
C	MAIL THEFT (All Others)	6600 N AUSTIN RD	2/21/2018	P1
C	MAIL THEFT (All Others)	6600 N AUSTIN RD	2/22/2018	P1
C	THEFT-3D (From Motor Vehicle)	2100 W FRANCIS AVE	2/18/2018	P1
C	THEFT-CITY (Shoplifting)	1700 W FRANCIS AVE	2/18/2018	P1
<b><u>SPA1NH</u></b>				
C	BURGLARY 2D GARAGE	4100 N WALL ST	2/18/2018	P1
C	BURGLARY 2D GARAGE	900 W COLUMBIA AVE	2/18/2018	P1
C	BURGLARY 2D GARAGE	5200 N HOWARD ST	2/18/2018	P1
C	BURGLARY-RESIDENTIAL	4100 N LINCOLN ST	2/21/2018	P1
C	THEFT-2D (From Motor Vehicle)	N CEDAR ST / W FRANCIS AVE	2/18/2018	P1
C	THEFT-3D (All Other Thefts)	1000 W GARLAND AVE	2/20/2018	P1
C	THEFT-3D (All Other Thefts)	1100 W ROWAN AVE	2/20/2018	P1
C	THEFT-3D (From Building)	4200 N DIVISION ST	2/23/2018	P1
C	THEFT-3D (From Motor Vehicle)	6100 N HOWARD ST	2/21/2018	P1
C	THEFT-3D (Motor Vehicle Parts or Accessories)	4000 N ADAMS ST	2/19/2018	P1
C	THEFT-3D (Motor Vehicle Parts or Accessories)	5100 N WALNUT ST	2/22/2018	P1
C	THEFT-3D (Shoplifting)	4700 N DIVISION ST	2/20/2018	P1
C	THEFT-3D (Shoplifting)	4700 N DIVISION ST	2/24/2018	P1
C	THEFT-CITY (From Building)	3500 N DIVISION ST	2/24/2018	P1
<b><u>SPA1NW</u></b>				
C	ASSAULT-2D	2100 W GRACE AVE	2/20/2018	P1
C	MAIL THEFT (All Others)	2300 W KIERNAN AVE	2/21/2018	P1
C	THEFT OF MOTOR VEHICLE	2300 W CLEVELAND AVE	2/23/2018	P1
C	THEFT-2D (All Other Thefts)	2300 W WELLESLEY AVE	2/19/2018	P1
C	THEFT-2D (From Building)	2500 W WELLESLEY AVE	2/23/2018	P1
C	THEFT-3D (From Building)	2400 W SANSON AVE	2/21/2018	P2
C	THEFT-3D (From Building)	2300 W WELLESLEY AVE	2/22/2018	P2
C	THEFT-3D (From Motor Vehicle)	2500 W KIERNAN AVE	2/19/2018	P1
C	THEFT-3D (From Motor Vehicle)	5500 N ALBERTA ST	2/20/2018	P1
C	THEFT-3D (From Motor Vehicle)	2300 W CARLISLE AVE	2/21/2018	P1
C	THEFT-3D (From Motor Vehicle)	2500 W GORDON AVE	2/22/2018	P1
C	THEFT-3D (From Motor Vehicle)	6000 N ASSEMBLY ST	2/23/2018	P1
C	THEFT-3D (Shoplifting)	2800 W GARLAND AVE	2/18/2018	P1
C	THEFT-3D (Shoplifting)	2200 W WELLESLEY AVE	2/21/2018	P1
C	THEFT-3D (Shoplifting)	2500 W WELLESLEY AVE	2/24/2018	P1
C	THEFT-3D (Shoplifting)	2500 W WELLESLEY AVE	2/24/2018	P1
C	THEFT-CITY (Shoplifting)	2300 W WELLESLEY AVE	2/18/2018	P1

<b><u>A/C</u></b>	<b><u>Offense Statute</u></b>	<b><u>Address</u></b>	<b><u>Reported Date</u></b>	<b><u>Dist</u></b>
C	WEAPON(INTIMIDATE WITH)	N BELT ST / W DALTON AVE	2/22/2018	P1



POLICE SUMMARY - Ending: Saturday, February 24, 2018



## NW - North Central District (P2)

### Preliminary IBR Counts

NIBRS Categories (Part 1 Selected)		7 Day Comparison			28 Day Comparison			YTD Comparison		
		Current	Prior	Percent	Current	Prior	Percent	Current	Prior	Percent
<b>Violent</b>	Criminal Homicide	0	0		0	0		0	0	
	Rape	1	0		1	2	-50.00%	3	6	-50.00%
	Robbery - Commercial	0	0		1	1	0.00%	2	2	0.00%
	Robbery - Person	0	1	-100.00%	3	7	-57.14%	9	4	125.00%
	Aggravated Assault - Non DV	0	3	-100.00%	7	4	75.00%	11	10	10.00%
	Aggravated Assault - DV	2	2	0.00%	5	6	-16.67%	11	11	0.00%
<b>Violent Total:</b>		3	6	-50.00%	17	20	-15.00%	36	33	9.09%
<b>Property</b>	Burglary - Residential	0	2	-100.00%	8	13	-38.46%	20	26	-23.08%
	Burglary Garage	0	2	-100.00%	6	5	20.00%	11	15	-26.67%
	Burglary Commercial	2	2	0.00%	5	2	150.00%	6	17	-64.71%
	Larceny	35	24	45.83%	104	93	11.83%	194	162	19.75%
	Vehicle Theft	4	3	33.33%	23	19	21.05%	42	22	90.91%
	Arson	0	0		0	0		0	0	
<b>Property Total:</b>		41	33	24.24%	146	132	10.61%	273	242	12.81%
<b>Preliminary Part 1 Crime Totals:</b>		44	39	12.82%	163	152	7.24%	309	275	12.36%
<b>Current 7 Day Period:</b>		2/18/2018 - 2/24/2018			<b>Prior 7 Day Period:</b>		2/11/2018 - 2/17/2018			
<b>Current 28 Day Period:</b>		1/28/2018 - 2/24/2018			<b>Prior 28 Day Period:</b>		12/31/2017 - 1/27/2018			
<b>Current YTD Day Period:</b>		1/1/2018 - 2/24/2018			<b>Prior YTD Period:</b>		1/1/2017 - 2/24/2017			

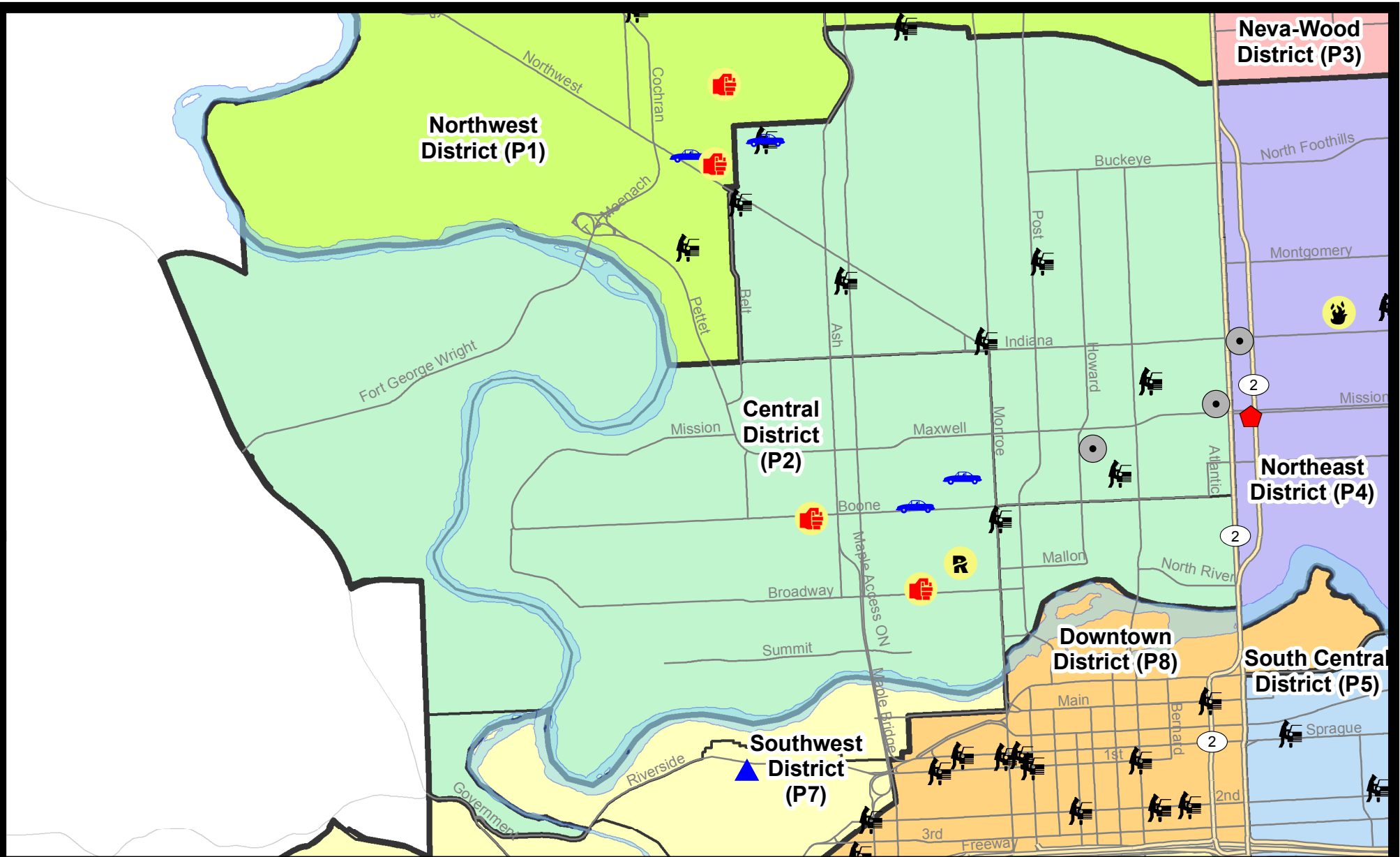
Prepared by SPD Crime Analysis Office - Monday, February 26, 2018

**NOTE:** SPD moved from UCR to the NIBRS reporting standard on 10/4/16 following the transition to a new RMS System. [Numbers on CompStat reports prior to this date should not be used as a comparison to those on this report.](#) Additional info on these reporting standards can be found on the FBI website: <https://ucr.fbi.gov/nibrs-overview>

This chart represents Preliminary counts of selected crime categories from Police Case Reports. Full statistical analysis to determine the confidence level of this data has not been performed. The % change columns on the preliminary counts differ from the percentage change on the NIBRS crime report, sometimes significantly. The CompStat report is designed for operational use and includes only selected NIBRS categories and coding less complex than full NIBRS rules. Official statistics for these and other NIBRS categories can be found on WASPC & FBI websites once available.



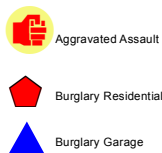




**City of Spokane**  
**Central District (P2)**  
**Selected**  
**Crime Types**  
**2018-02-18 to 2018-02-24**  
 Prepared By:  
 Crime Analysis Unit  
 Spokane Police Department

#### Legend

##### NIBRS Events



Cases Represent LERMS Crime Codes  
 Points may indicate multiple events  
 Note: Veh Prowl is only Larceny category displayed



For Additional Information on Incidents  
 pertaining to an Area, Trend, or Pattern  
 Contact Information Analysis

0 0.2 0.4 0.6 Miles



**THIS IS NOT A LEGAL DOCUMENT:**  
 The information shown on this map is compiled  
 from various sources and is subject to constant  
 revision. Information shown on this map should  
 not be used to determine the location of facilities  
 in relationship to property lines, section lines,  
 streets, etc.



Sunday - Saturday

NW - Central District (P2)

2/18/2018 TO 2/24/2018



<u>A/C</u>	<u>Offense Statute</u>	<u>Address</u>	<u>Reported Date</u>	<u>Dist</u>
C	THEFT OF MOTOR VEHICLE	E ST. THOMAS MOORE AVE / N NEVADA ST	2/22/2018	P2
C	THEFT-CITY (From Motor Vehicle)	E ST. THOMAS MOORE AVE / N NEVADA ST	2/22/2018	P2
<b><u>SPA2EG</u></b>				
C	BURGLARY 2D COMMERCIAL	500 W SINTO AVE	2/19/2018	P2
C	BURGLARY 2D COMMERCIAL	1600 N DIVISION ST	2/23/2018	P2
C	THEFT OF MOTOR VEHICLE	1900 W CLEVELAND AVE	2/22/2018	P2
C	THEFT-2D (From Motor Vehicle)	700 W MONTGOMERY AVE	2/18/2018	P2
C	THEFT-2D (From Motor Vehicle)	2000 W NORTHWEST BLVD	2/18/2018	P2
C	THEFT-2D (From Motor Vehicle)	1900 W CLEVELAND AVE	2/22/2018	P2
C	THEFT-3D (All Other Thefts)	600 W CLEVELAND AVE	2/18/2018	P1
C	THEFT-3D (From Building)	1800 N POST ST	2/18/2018	P2
C	THEFT-3D (From Building)	800 W NORA AVE	2/18/2018	P2
C	THEFT-3D (From Building)	1600 N DIVISION ST	2/23/2018	P2
C	THEFT-3D (From Building)	1800 N WALL ST	2/23/2018	P2
C	THEFT-3D (From Motor Vehicle)	300 W AUGUSTA AVE	2/18/2018	P2
C	THEFT-3D (From Motor Vehicle)	1300 W COURTLAND AVE	2/18/2018	P2
C	THEFT-3D (From Motor Vehicle)	1900 N MONROE ST	2/21/2018	P2
C	THEFT-3D (From Motor Vehicle)	N STEVENS ST / W SHARP AVE	2/23/2018	P2
C	THEFT-3D (Motor Vehicle Parts or Accessories)	300 W MISSION AVE	2/21/2018	P2
C	THEFT-3D (Motor Vehicle Parts or Accessories)	2400 N DIVISION ST	2/24/2018	P2
C	THEFT-3D (Shoplifting)	1600 W NORTHWEST BLVD	2/19/2018	P2
C	THEFT-3D (Shoplifting)	2500 N MONROE ST	2/22/2018	P2
C	THEFT-CITY (From Building)	3000 N DIVISION ST	2/24/2018	P1
C	VEHICLE PROWLING-2D/From Motor Vehicle	300 W AUGUSTA AVE	2/18/2018	P2
C	VEHICLE PROWLING-2D/From Motor Vehicle	1600 W NORTHWEST BLVD	2/21/2018	P1
<b><u>SPA2RS</u></b>				
C	THEFT-2D (From Building)	1100 N MONROE ST	2/22/2018	P2
C	THEFT-2D (From Building)	1100 N MONROE ST	2/23/2018	P2
C	THEFT-3D (From Building)	1100 N MONROE ST	2/19/2018	P2
C	THEFT-3D (From Motor Vehicle)	1100 N MONROE ST	2/21/2018	P2
C	THEFT-CITY (From Building)	600 W MALLON AVE	2/24/2018	P2
<b><u>SPA2WC</u></b>				
C	ASSAULT - 4D (Weapon Involved)	1300 W BROADWAY AVE	2/18/2018	P1
C	ASSAULT-2D	1800 W BOONE AVE	2/22/2018	P1
C	RAPE-3D (RAPE)		2/20/2018	P2
C	THEFT OF MOTOR VEHICLE	1300 W BOONE AVE	2/23/2018	P2
C	THEFT OF MOTOR VEHICLE	1100 W SHARP AVE	2/24/2018	P2

For protection of victim privacy, the entire address on sexual assault crimes has been redacted.

<b>A/C</b>	<b>Offense Statute</b>	<b>Address</b>	<b>Reported Date</b>	<b>Dist</b>
C	THEFT-3D (All Other Thefts)	W DEAN AVE / N COCHRAN ST	2/21/2018	P2
C	THEFT-3D (All Other Thefts)	2100 W BOONE AVE	2/21/2018	P2
C	THEFT-3D (All Other Thefts)	1800 W BOONE AVE	2/22/2018	P1
C	THEFT-3D (All Other Thefts)	1200 W SPOFFORD AVE	2/24/2018	P2
C	THEFT-3D (From Building)	1000 W MAXWELL AVE	2/19/2018	P2
C	THEFT-3D (From Building)	1100 W COLLEGE AVE	2/21/2018	P2
C	THEFT-3D (Motor Vehicle Parts or Accessories)	1100 W SINTO AVE	2/18/2018	P2
C	THEFT-3D (Motor Vehicle Parts or Accessories)	1300 N MAPLE ST	2/22/2018	P2
C	THEFT-3D (Shoplifting)	2200 W BROADWAY AVE	2/19/2018	P2
C	THEFT-3D (Shoplifting)	1200 N MONROE ST	2/22/2018	P2

POLICE SUMMARY - Ending: Saturday, February 24, 2018



## NE - Neva-Wood District (P3)

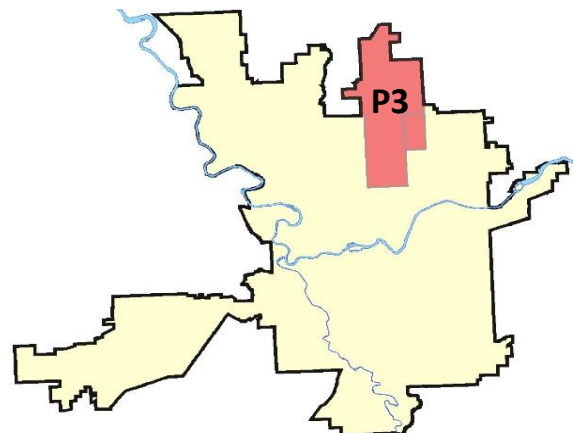
### Preliminary IBR Counts

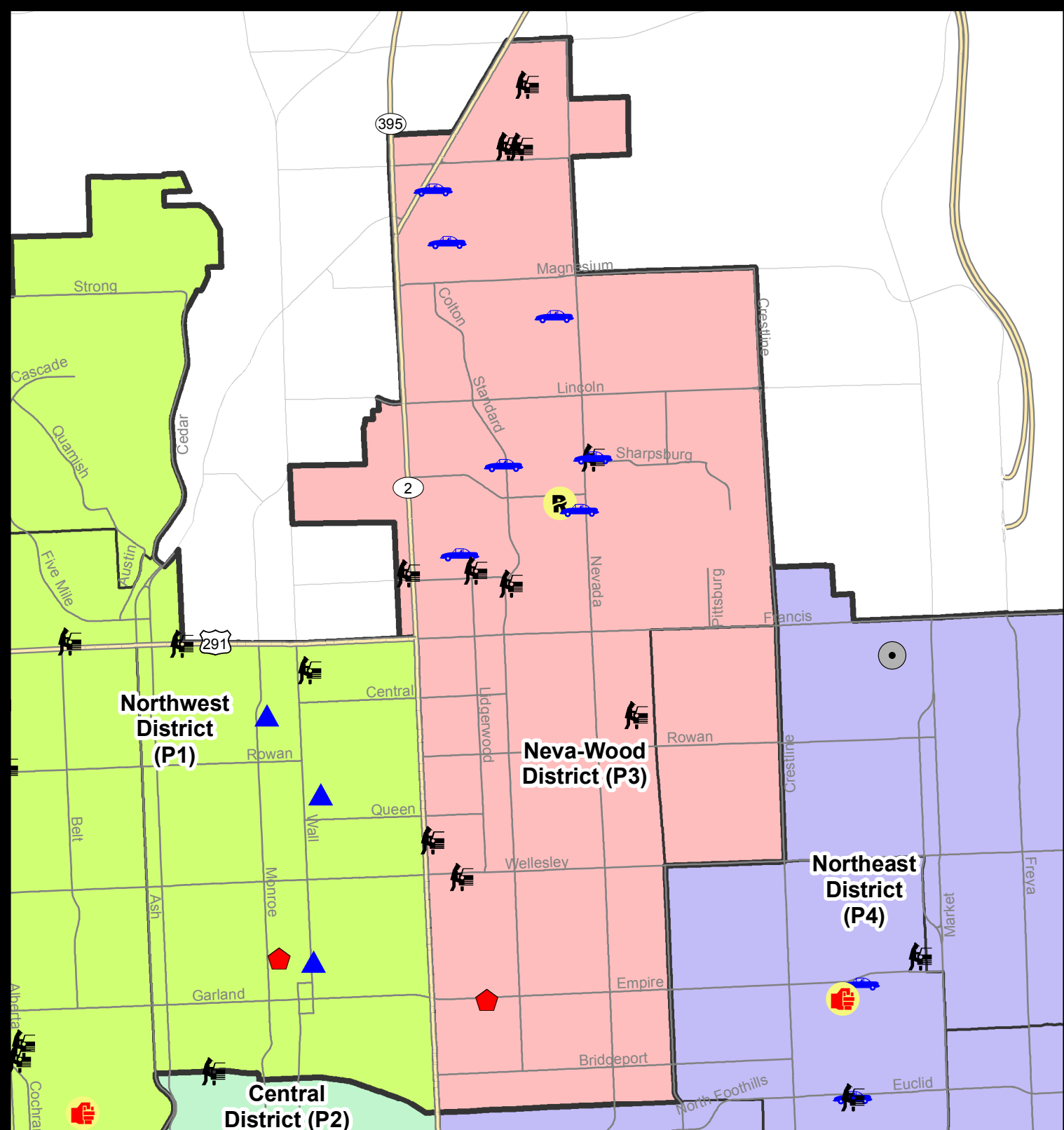
NIBRS Categories (Part 1 Selected)		7 Day Comparison			28 Day Comparison			YTD Comparison		
		Current	Prior	Percent	Current	Prior	Percent	Current	Prior	Percent
Violent	Criminal Homicide	0	0		0	0		0	1	-100.00%
	Rape	1	1	0.00%	3	3	0.00%	6	6	0.00%
	Robbery - Commercial	0	0		1	2	-50.00%	3	5	-40.00%
	Robbery - Person	0	1	-100.00%	3	4	-25.00%	7	4	75.00%
	Aggravated Assault - Non DV	0	4	-100.00%	11	9	22.22%	20	6	233.33%
	Aggravated Assault - DV	0	2	-100.00%	6	3	100.00%	9	13	-30.77%
Violent Total:		1	8	-87.50%	24	21	14.29%	45	35	28.57%
Property	Burglary - Residential	1	3	-66.67%	14	17	-17.65%	30	34	-11.76%
	Burglary Garage	0	2	-100.00%	4	15	-73.33%	19	10	90.00%
	Burglary Commercial	0	3	-100.00%	4	4	0.00%	8	13	-38.46%
	Larceny	61	68	-10.29%	262	297	-11.78%	548	418	31.10%
	Vehicle Theft	7	7	0.00%	38	36	5.56%	74	56	32.14%
	Arson	0	1	-100.00%	1	1	0.00%	2	0	
Property Total:		69	84	-17.86%	323	370	-12.70%	681	531	28.25%
Preliminary Part 1 Crime Totals:		70	92	-23.91%	347	391	-11.25%	726	566	28.27%
Current 7 Day Period:		2/18/2018 - 2/24/2018			Prior 7 Day Period:		2/11/2018 - 2/17/2018			
Current 28 Day Period:		1/28/2018 - 2/24/2018			Prior 28 Day Period:		12/31/2017 - 1/27/2018			
Current YTD Day Period:		1/1/2018 - 2/24/2018			Prior YTD Period:		1/1/2017 - 2/24/2017			

Prepared by SPD Crime Analysis Office - Monday, February 26, 2018

**NOTE:** SPD moved from UCR to the NIBRS reporting standard on 10/4/16 following the transition to a new RMS System. [Numbers on CompStat reports prior to this date should not be used as a comparison to those on this report.](#) Additional info on these reporting standards can be found on the FBI website: <https://ucr.fbi.gov/nibrs-overview>

This chart represents Preliminary counts of selected crime categories from Police Case Reports. Full statistical analysis to determine the confidence level of this data has not been performed. The % change columns on the preliminary counts differ from the percentage change on the NIBRS crime report, sometimes significantly. The CompStat report is designed for operational use and includes only selected NIBRS categories and coding less complex than full NIBRS rules. Official statistics for these and other NIBRS categories can be found on WASPC & FBI websites once available.





**City of Spokane**  
**Neva-Wood District (P3)**  
**Selected**  
**Crime Codes**  
**2018-02-18 to 2018-02-24**  
 Prepared By:  
 Crime Analysis Unit  
 Spokane Police Department

**Legend**

**NIBRS Events**



Criminal Homicide



Rape



Robbery Commercial



Robbery Person



Aggravated Assault



Burglary Residential



Burglary Garage



Burglary Commercial



Vehicle Prowling



Vehicle Theft



Arson



Cases Represent LERMS Crime Codes  
 Points may indicate multiple events  
 Note: Veh Prowl is only Larceny displayed

For Additional Information on  
 Incidents pertaining to an  
 Area, Trend, or Pattern  
 Contact Information Analysis

0 0.2 0.4 0.8 Miles



**THIS IS NOT A LEGAL DOCUMENT:**  
 The information shown on this map is compiled  
 from various sources and is subject to constant  
 revision. Information shown on this map should  
 not be used to determine the location of facilities  
 in relationship to property lines, section lines,  
 streets, etc.

Sunday - Saturday

NE - Neva-Wood District (P3)

2/18/2018 TO 2/24/2018



<u>A/C</u>	<u>Offense Statute</u>	<u>Address</u>	<u>Reported Date</u>	<u>Dist</u>
<b>SPB3NL</b>				
C	BURGLARY 2D FENCED AREA	600 E FRANCIS AVE	2/24/2018	P4
A	BURGLARY-RESIDENTIAL	200 E EMPIRE AVE	2/19/2018	P3
C	MAIL THEFT (All Others)	1300 E LACROSSE AVE	2/20/2018	P3
C	MAIL THEFT (All Others)	8000 N COLTON ST	2/21/2018	P3
C	MAIL THEFT (All Others)	8000 N COLTON ST	2/21/2018	P3
C	MAIL THEFT (All Others)	5800 N PERRY ST	2/23/2018	P3
C	RAPE-3D (RAPE)		2/22/2018	P4
C	THEFT OF MOTOR VEHICLE	800 E VICKSBURG AVE	2/19/2018	P3
C	THEFT OF MOTOR VEHICLE	7000 N NEVADA ST	2/19/2018	P4
C	THEFT OF MOTOR VEHICLE	200 E WEDGEWOOD AVE	2/20/2018	P3
C	THEFT OF MOTOR VEHICLE	9300 N NEWPORT HWY	2/21/2018	P4
C	THEFT OF MOTOR VEHICLE	8900 N COLTON ST	2/22/2018	P4
A	THEFT OF MOTOR VEHICLE	1000 E SHARPSBURG AVE	2/24/2018	P3
C	THEFT(FIREARM) (From Building)	100 E HOFFMAN AVE	2/23/2018	P3
C	THEFT-2D (From Building)	4700 N DIVISION ST	2/21/2018	P3
C	THEFT-2D (From Building)	600 E CENTRAL AVE	2/23/2018	P3
C	THEFT-2D (From Motor Vehicle)	4700 N DIVISION ST	2/20/2018	P3
C	THEFT-2D (From Motor Vehicle)	600 E HOLLAND AVE	2/21/2018	P4
C	THEFT-2D (From Motor Vehicle)	9900 N NEWPORT HWY	2/23/2018	P3
C	THEFT-2D (Shoplifting)	4700 N DIVISION ST	2/24/2018	P3
C	THEFT-3D (All Other Thefts)	8600 N NEVADA ST	2/20/2018	P3
C	THEFT-3D (All Other Thefts)	1200 E HEROY AVE	2/23/2018	P3
C	THEFT-3D (All Other Thefts)	400 E BROAD AVE	2/24/2018	P3
C	THEFT-3D (All Other Thefts)	1000 E SHARPSBURG AVE	2/24/2018	P3
C	THEFT-3D (From Building)	800 E ROCKWELL AVE	2/18/2018	P3
C	THEFT-3D (From Building)	7400 N NEVADA ST	2/19/2018	P3
C	THEFT-3D (From Building)	9200 N COLTON ST	2/21/2018	P3
C	THEFT-3D (From Building)	1000 E SHARPSBURG AVE	2/23/2018	P3
C	THEFT-3D (From Building)	6500 N NEVADA ST	2/24/2018	P3
C	THEFT-3D (From Motor Vehicle)	6700 N DIVISION ST	2/19/2018	P3
C	THEFT-3D (From Motor Vehicle)	300 E LYONS AVE	2/20/2018	P3
A	THEFT-3D (From Motor Vehicle)	1200 E JOSEPH AVE	2/21/2018	P3
C	THEFT-3D (From Motor Vehicle)	100 E WELLESLEY AVE	2/22/2018	P3
C	THEFT-3D (From Motor Vehicle)	6600 N ADDISON ST	2/22/2018	P3
C	THEFT-3D (From Motor Vehicle)	4700 N DIVISION ST	2/23/2018	P3
A	THEFT-3D (From Motor Vehicle)	1000 E SHARPSBURG AVE	2/23/2018	P3
C	THEFT-3D (From Motor Vehicle)	600 E HOLLAND AVE	2/23/2018	P3
C	THEFT-3D (Shoplifting)	4700 N DIVISION ST	2/18/2018	P3

For protection of victim privacy, the entire address on sexual assault crimes has been redacted.

<b>A/C</b>	<b>Offense Statute</b>	<b>Address</b>	<b>Reported Date</b>	<b>Dist</b>
C	THEFT-3D (Shoplifting)	4700 N DIVISION ST	2/18/2018	P3
C	THEFT-3D (Shoplifting)	4700 N DIVISION ST	2/18/2018	P3
C	THEFT-3D (Shoplifting)	5800 N DIVISION ST	2/18/2018	P3
C	THEFT-3D (Shoplifting)	4700 N DIVISION ST	2/18/2018	P3
C	THEFT-3D (Shoplifting)	4700 N DIVISION ST	2/19/2018	P3
C	THEFT-3D (Shoplifting)	4700 N DIVISION ST	2/19/2018	P3
C	THEFT-3D (Shoplifting)	9200 N COLTON ST	2/20/2018	P3
C	THEFT-3D (Shoplifting)	4700 N DIVISION ST	2/20/2018	P3
C	THEFT-3D (Shoplifting)	4700 N DIVISION ST	2/21/2018	P3
C	THEFT-3D (Shoplifting)	5800 N DIVISION ST	2/21/2018	P3
C	THEFT-3D (Shoplifting)	5800 N DIVISION ST	2/21/2018	P2
C	THEFT-3D (Shoplifting)	1000 E FRANCIS AVE	2/22/2018	P3
C	THEFT-3D (Shoplifting)	5800 N DIVISION ST	2/22/2018	P3
C	THEFT-3D (Shoplifting)	6600 N DIVISION ST	2/22/2018	P3
C	THEFT-3D (Shoplifting)	5800 N DIVISION ST	2/22/2018	P3
C	THEFT-3D (Shoplifting)	9200 N COLTON ST	2/23/2018	P3
C	THEFT-3D (Shoplifting)	4700 N DIVISION ST	2/23/2018	P3
C	THEFT-3D (Shoplifting)	4700 N DIVISION ST	2/23/2018	P3
C	THEFT-3D (Shoplifting)	5800 N DIVISION ST	2/23/2018	P3
C	THEFT-3D (Shoplifting)	5800 N DIVISION ST	2/23/2018	P3
C	THEFT-3D (Shoplifting)	4700 N DIVISION ST	2/24/2018	P3
C	THEFT-3D (Shoplifting)	9700 N NEWPORT HWY	2/24/2018	P3
C	THEFT-3D (Shoplifting)	4700 N DIVISION ST	2/24/2018	P2
C	THEFT-CITY (From Building)	4400 N DIVISION ST	2/23/2018	P3
C	THEFT-CITY (From Motor Vehicle)	600 E HOLLAND AVE	2/23/2018	P4
C	THEFT-CITY (Shoplifting)	6700 N DIVISION ST	2/24/2018	P2
C	THEFT-CITY (Shoplifting)	6700 N DIVISION ST	2/24/2018	P2
C	THEFT-CITY (Shoplifting)	9500 N NEWPORT HWY	2/24/2018	P2
C	TMVWOP-2D	7400 N STANDARD ST	2/18/2018	P4

### **SPB3WH**

C	MAIL THEFT (All Others)	4800 N MAGNOLIA ST	2/21/2018	P4
C	THEFT-2D (All Other Thefts)	4800 N MAGNOLIA ST	2/21/2018	P3
C	THEFT-3D (From Building)	4800 N MARTIN ST	2/20/2018	P3



POLICE SUMMARY - Ending: Saturday, February 24, 2018



## NE - Northeast District (P4)

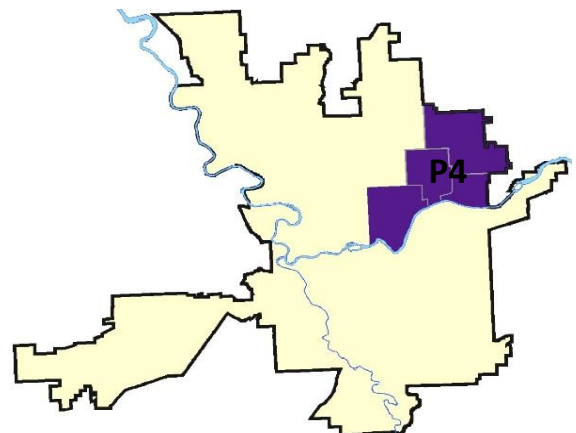
### Preliminary IBR Counts

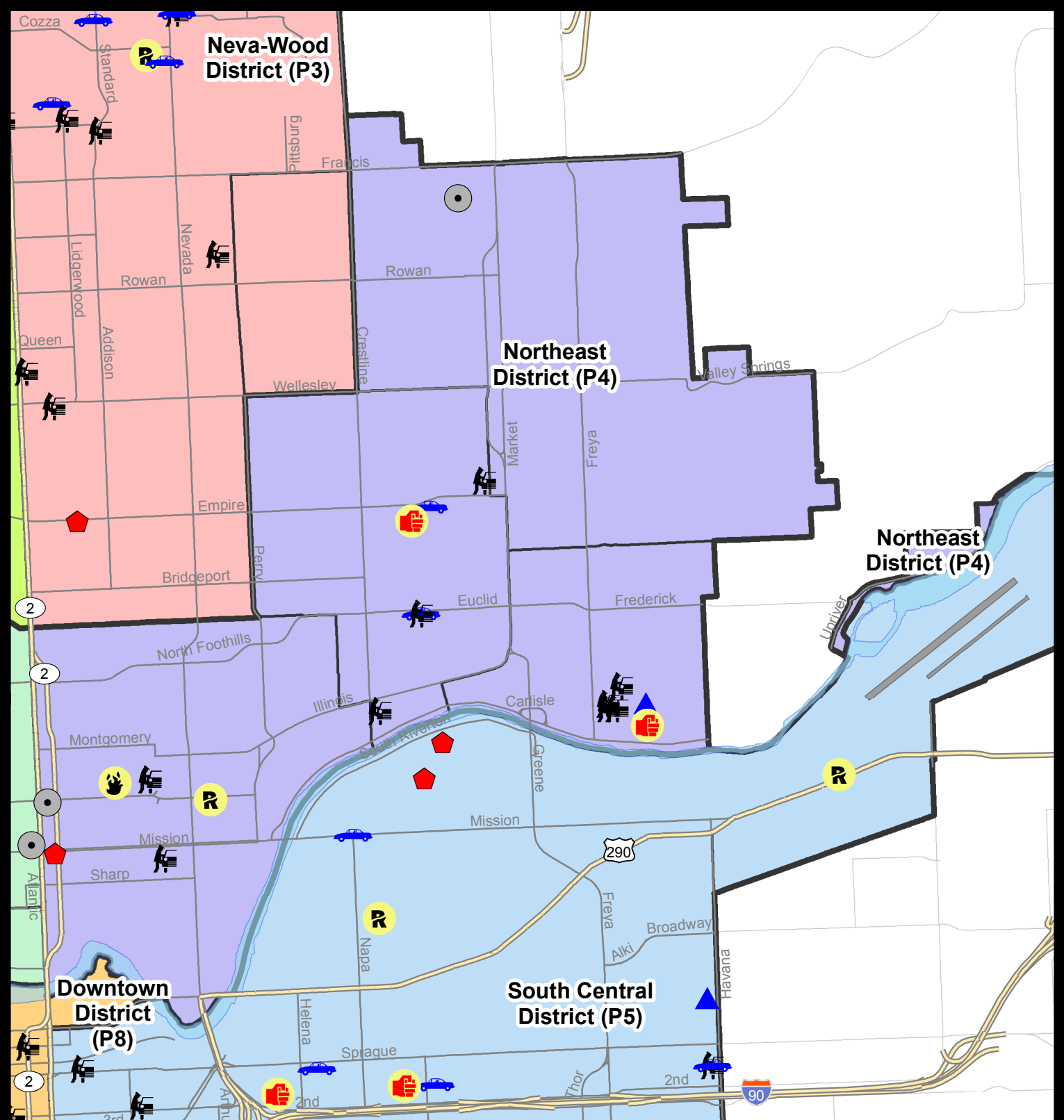
NIBRS Categories (Part 1 Selected)		7 Day Comparison			28 Day Comparison			YTD Comparison		
		Current	Prior	Percent	Current	Prior	Percent	Current	Prior	Percent
<b>Violent</b>	Criminal Homicide	0	0		0	0		0	0	
	Rape	2	2	0.00%	4	3	33.33%	7	6	16.67%
	Robbery - Commercial	0	0		0	3	-100.00%	2	4	-50.00%
	Robbery - Person	0	1	-100.00%	1	3	-66.67%	4	1	300.00%
	Aggravated Assault - Non DV	1	4	-75.00%	8	8	0.00%	16	7	128.57%
	Aggravated Assault - DV	1	2	-50.00%	9	7	28.57%	16	8	100.00%
<b>Violent Total:</b>		4	9	-55.56%	22	24	-8.33%	45	26	73.08%
<b>Property</b>	Burglary - Residential	1	2	-50.00%	9	17	-47.06%	25	23	8.70%
	Burglary Garage	1	1	0.00%	5	4	25.00%	9	7	28.57%
	Burglary Commercial	2	1	100.00%	7	5	40.00%	12	6	100.00%
	Larceny	34	20	70.00%	121	127	-4.72%	247	189	30.69%
	Vehicle Theft	3	7	-57.14%	28	34	-17.65%	61	42	45.24%
	Arson	1	0		1	0		1	0	
<b>Property Total:</b>		42	31	35.48%	171	187	-8.56%	355	267	32.96%
<b>Preliminary Part 1 Crime Totals:</b>		46	40	15.00%	193	211	-8.53%	400	293	36.52%
<b>Current 7 Day Period:</b>		2/18/2018 - 2/24/2018			<b>Prior 7 Day Period:</b>		2/11/2018 - 2/17/2018			
<b>Current 28 Day Period:</b>		1/28/2018 - 2/24/2018			<b>Prior 28 Day Period:</b>		12/31/2017 - 1/27/2018			
<b>Current YTD Day Period:</b>		1/1/2018 - 2/24/2018			<b>Prior YTD Period:</b>		1/1/2017 - 2/24/2017			

Prepared by SPD Crime Analysis Office - Monday, February 26, 2018

**NOTE:** SPD moved from UCR to the NIBRS reporting standard on 10/4/16 following the transition to a new RMS System. [Numbers on CompStat reports prior to this date should not be used as a comparison to those on this report.](#) Additional info on these reporting standards can be found on the FBI website: <https://ucr.fbi.gov/nibrs-overview>

This chart represents Preliminary counts of selected crime categories from Police Case Reports. Full statistical analysis to determine the confidence level of this data has not been performed. The % change columns on the preliminary counts differ from the percentage change on the NIBRS crime report, sometimes significantly. The CompStat report is designed for operational use and includes only selected NIBRS categories and coding less complex than full NIBRS rules. Official statistics for these and other NIBRS categories can be found on WASPC & FBI websites once available.





## City of Spokane

### Northeast District (P4)

### Selected Crime Codes

2018-02-18 to 2018-02-24

Prepared By:  
Crime Analysis Unit  
Spokane Police Department

#### Legend

##### NIBRS Events



Criminal Homicide



Rape



Robbery Commercial



Robbery Person



Aggravated Assault



Burglary Residential



Burglary Garage



Burglary Commercial



Vehicle Prowling



Vehicle Theft



Arson



Cases Represent LERMS Crime Codes  
Points may indicate multiple events  
Note: Veh Prowl is only Larceny displayed

For Additional Information on  
Incidents pertaining to an  
Area, Trend, or Pattern  
Contact Information Analysis

0 0.2 0.4 0.8 Miles



THIS IS NOT A LEGAL DOCUMENT.  
The information shown on this map is compiled  
from various sources and is subject to constant  
revision. Information shown on this map should  
not be used to determine the location of facilities  
in relationship to property lines, section lines,  
streets, etc.

Sunday - Saturday

NE - Northeast District (P4)

2/18/2018 TO 2/24/2018



<u>A/C</u>	<u>Offense Statute</u>	<u>Address</u>	<u>Reported Date</u>	<u>Dist</u>
C	THEFT OF MOTOR VEHICLE	CINCINNATI/SHARP	2/24/2018	P4
<b><u>SPB4BE</u></b>				
C	ASSAULT-2D	2400 E PROVIDENCE AVE	2/24/2018	P4
A	THEFT OF MOTOR VEHICLE	3000 N COOK ST	2/20/2018	P4
C	THEFT OF MOTOR VEHICLE	3800 N COOK ST	2/22/2018	P4
C	THEFT-2D (From Building)	1700 E LACROSSE AVE	2/22/2018	P2
C	THEFT-2D (From Building)	3300 N ALTAMONT ST	2/24/2018	P4
C	THEFT-3D (All Other Thefts)	3000 E EUCLID AVE	2/19/2018	P4
C	THEFT-3D (All Other Thefts)	1700 E RICH AVE	2/22/2018	P4
C	THEFT-3D (From Building)	1700 E ROCKWELL AVE	2/21/2018	P4
C	THEFT-3D (From Motor Vehicle)	3000 N COOK ST	2/20/2018	P4
A	THEFT-3D (From Motor Vehicle)	3900 N MARKET ST	2/22/2018	P4
C	THEFT-3D (From Motor Vehicle)	2100 E NORTH CRESCENT AVE	2/23/2018	P4
C	THEFT-3D (Motor Vehicle Parts or Accessories)	3900 N MARKET ST	2/22/2018	P4
C	THEFT-3D (Shoplifting)	3900 N MARKET ST	2/19/2018	P4
C	THEFT-3D (Shoplifting)	3900 N MARKET ST	2/22/2018	P4
<b><u>SPB4HI</u></b>				
C	BURGLARY 2D COMMERCIAL	6000 N REGAL ST	2/18/2018	P4
C	THEFT-2D (All Other Thefts)	5300 N FLORIDA ST	2/19/2018	P8
C	THEFT-2D (From Building)	3000 E DIAMOND AVE	2/24/2018	P4
<b><u>SPB4LO</u></b>				
C	ARSON-2ND DEG	400 E BALDWIN AVE	2/20/2018	P4
A	BURGLARY 1D RESIDENTIAL	0 E MISSION AVE	2/22/2018	P3
C	BURGLARY 2D COMMERCIAL	0 E INDIANA AVE	2/18/2018	P4
C	RAPE OF A CHILD-1D (RAPE)		2/18/2018	P2
C	RAPE OF A CHILD-2D (RAPE)		2/18/2018	P2
C	THEFT-3D (All Other Thefts)	2000 N HAMILTON ST	2/22/2018	P4
C	THEFT-3D (From Building)	800 N CINCINNATI ST	2/20/2018	P4
C	THEFT-3D (From Motor Vehicle)	2000 N STANDARD ST	2/18/2018	P4
C	THEFT-3D (From Motor Vehicle)	700 E SINTO AVE	2/18/2018	P4
C	THEFT-3D (Shoplifting)	900 E MISSION AVE	2/19/2018	P4
C	THEFT-3D (Shoplifting)	900 E MISSION AVE	2/19/2018	P4
C	THEFT-3D (Shoplifting)	900 E MISSION AVE	2/19/2018	P4
C	THEFT-3D (Shoplifting)	900 E MISSION AVE	2/20/2018	P4
C	THEFT-3D (Shoplifting)	2500 N DIVISION ST	2/24/2018	P1
C	THEFT-CITY (Shoplifting)	200 E NORTH FOOTHILLS DR	2/18/2018	P2
C	THEFT-CITY (Shoplifting)	900 E MISSION AVE	2/20/2018	P2

For protection of victim privacy, the entire address on sexual assault crimes has been redacted.

<b>A/C</b>	<b>Offense Statute</b>	<b>Address</b>	<b>Reported Date</b>	<b>Dist</b>
C	THEFT-CITY (Shoplifting)	200 E NORTH FOOTHILLS DR	2/21/2018	P4
C	THEFT-CITY (Shoplifting)	200 E NORTH FOOTHILLS DR	2/22/2018	P4
C	THEFT-CITY (Shoplifting)	200 E NORTH FOOTHILLS DR	2/24/2018	P3
C	VEHICLE PROWLING-2D/From Motor Vehicle	2000 N STANDARD ST	2/18/2018	P4

#### **SPB4MI**

C	ASSAULT-3D (d)or(f) (Weapon/Instrument/Bodily Harm)	3900 E ERMINA AVE	2/24/2018	P4
C	BURGLARY 2D GARAGE	2300 N UPRIVER CT	2/22/2018	P4
C	MAIL THEFT (All Others)	3300 E EUCLID AVE	2/23/2018	P4
C	THEFT-2D (From Motor Vehicle)	2500 N REBECCA ST	2/22/2018	P2
C	THEFT-2D (From Motor Vehicle)	3700 E CARLISLE AVE	2/22/2018	P2
A	THEFT-3D (From Motor Vehicle)	3700 E CARLISLE AVE	2/22/2018	P4
C	THEFT-3D (From Motor Vehicle)	3700 E CARLISLE AVE	2/22/2018	P4
C	THEFT-3D (Motor Vehicle Parts or Accessories)	3700 E CARLISLE AVE	2/22/2018	P4

# SPOKANE POLICE DEPARTMENT



## **SOUTH** **Police Service Area**

### PSA Commander

**Captain Tracie Meidl**

**South Central District (P5)**

**Southeast District (P6)**

**Southwest District (P7)**



POLICE SUMMARY - Ending: Saturday, February 24, 2018

## ***SOUTH PRECINCT (P5, P6, and P7)***



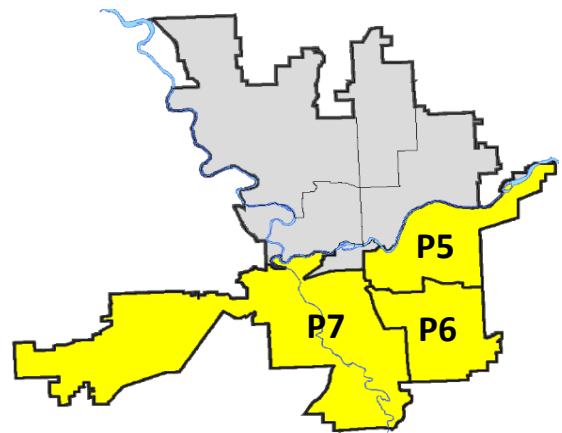
### Preliminary IBR Counts

NIBRS Categories (Part 1 Selected)		7 Day Comparison			28 Day Comparison			YTD Comparison		
		Current	Prior	Percent	Current	Prior	Percent	Current	Prior	Percent
Violent	Criminal Homicide	0	0		0	0		0	0	
	Rape	3	2	50.00%	5	8	-37.50%	13	12	8.33%
	Robbery - Commercial	0	2	-100.00%	2	0		2	1	100.00%
	Robbery - Person	2	1	100.00%	5	2	150.00%	7	11	-36.36%
	Aggravated Assault - Non DV	3	2	50.00%	12	10	20.00%	22	23	-4.35%
	Aggravated Assault - DV	2	2	0.00%	10	8	25.00%	18	9	100.00%
Violent Total:		10	9	11.11%	34	28	21.43%	62	56	10.71%
Property	Burglary - Residential	7	5	40.00%	24	35	-31.43%	57	45	26.67%
	Burglary Garage	3	3	0.00%	12	10	20.00%	22	28	-21.43%
	Burglary Commercial	0	1	-100.00%	4	13	-69.23%	17	23	-26.09%
	Larceny	41	48	-14.58%	192	221	-13.12%	406	396	2.53%
	Vehicle Theft	10	8	25.00%	34	53	-35.85%	86	100	-14.00%
	Arson	0	0		0	2	-100.00%	2	0	
Property Total:		61	65	-6.15%	266	334	-20.36%	590	592	-0.34%
Preliminary Part 1 Crime Totals:		71	74	-4.05%	300	362	-17.13%	652	648	0.62%
Current 7 Day Period:		2/18/2018 - 2/24/2018			Prior 7 Day Period:		2/11/2018 - 2/17/2018			
Current 28 Day Period:		1/28/2018 - 2/24/2018			Prior 28 Day Period:		12/31/2017 - 1/27/2018			
Current YTD Day Period:		1/1/2018 - 2/24/2018			Prior YTD Period:		1/1/2017 - 2/24/2017			

Prepared by SPD Crime Analysis Office - Monday, February 26, 2018

**NOTE:** SPD moved from UCR to the NIBRS reporting standard on 10/4/16 following the transition to a new RMS System. [Numbers on CompStat reports prior to this date should not be used as a comparison to those on this report.](#) Additional info on these reporting standards can be found on the FBI website: <https://ucr.fbi.gov/nibrs-overview>

This chart represents Preliminary counts of selected crime categories from Police Case Reports. Full statistical analysis to determine the confidence level of this data has not been performed. The % change columns on the preliminary counts differ from the percentage change on the NIBRS crime report, sometimes significantly. The CompStat report is designed for operational use and includes only selected NIBRS categories and coding less complex than full NIBRS rules. Official statistics for these and other NIBRS categories can be found on WASPC & FBI websites once available.



POLICE SUMMARY - Ending: Saturday, February 24, 2018



## SE - South Central District (P5)

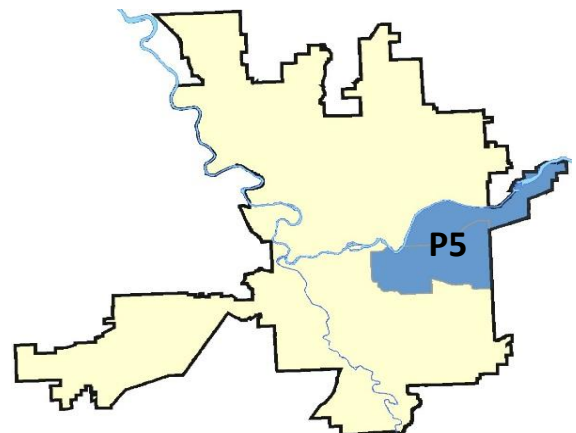
### Preliminary IBR Counts

NIBRS Categories (Part 1 Selected)		7 Day Comparison			28 Day Comparison			YTD Comparison		
		Current	Prior	Percent	Current	Prior	Percent	Current	Prior	Percent
<b>Violent</b>	Criminal Homicide	0	0		0	0		0	0	
	Rape	2	1	100.00%	3	2	50.00%	5	5	0.00%
	Robbery - Commercial	0	1	-100.00%	1	0		1	0	
	Robbery - Person	0	1	-100.00%	1	1	0.00%	2	8	-75.00%
	Aggravated Assault - Non DV	2	2	0.00%	5	6	-16.67%	11	13	-15.38%
	Aggravated Assault - DV	0	0		3	4	-25.00%	7	6	16.67%
<b>Violent Total:</b>		4	5	-20.00%	13	13	0.00%	26	32	-18.75%
<b>Property</b>	Burglary - Residential	4	3	33.33%	11	15	-26.67%	25	19	31.58%
	Burglary Garage	1	1	0.00%	5	3	66.67%	8	3	166.67%
	Burglary Commercial	0	1	-100.00%	3	10	-70.00%	13	17	-23.53%
	Larceny	19	19	0.00%	80	92	-13.04%	172	169	1.78%
	Vehicle Theft	5	1	400.00%	10	22	-54.55%	32	47	-31.91%
	Arson	0	0		0	1	-100.00%	1	0	
<b>Property Total:</b>		29	25	16.00%	109	143	-23.78%	251	255	-1.57%
<b>Preliminary Part 1 Crime Totals:</b>		33	30	10.00%	122	156	-21.79%	277	287	-3.48%
<b>Current 7 Day Period:</b>		2/18/2018 - 2/24/2018			<b>Prior 7 Day Period:</b>		2/11/2018 - 2/17/2018			
<b>Current 28 Day Period:</b>		1/28/2018 - 2/24/2018			<b>Prior 28 Day Period:</b>		12/31/2017 - 1/27/2018			
<b>Current YTD Day Period:</b>		1/1/2018 - 2/24/2018			<b>Prior YTD Period:</b>		1/1/2017 - 2/24/2017			


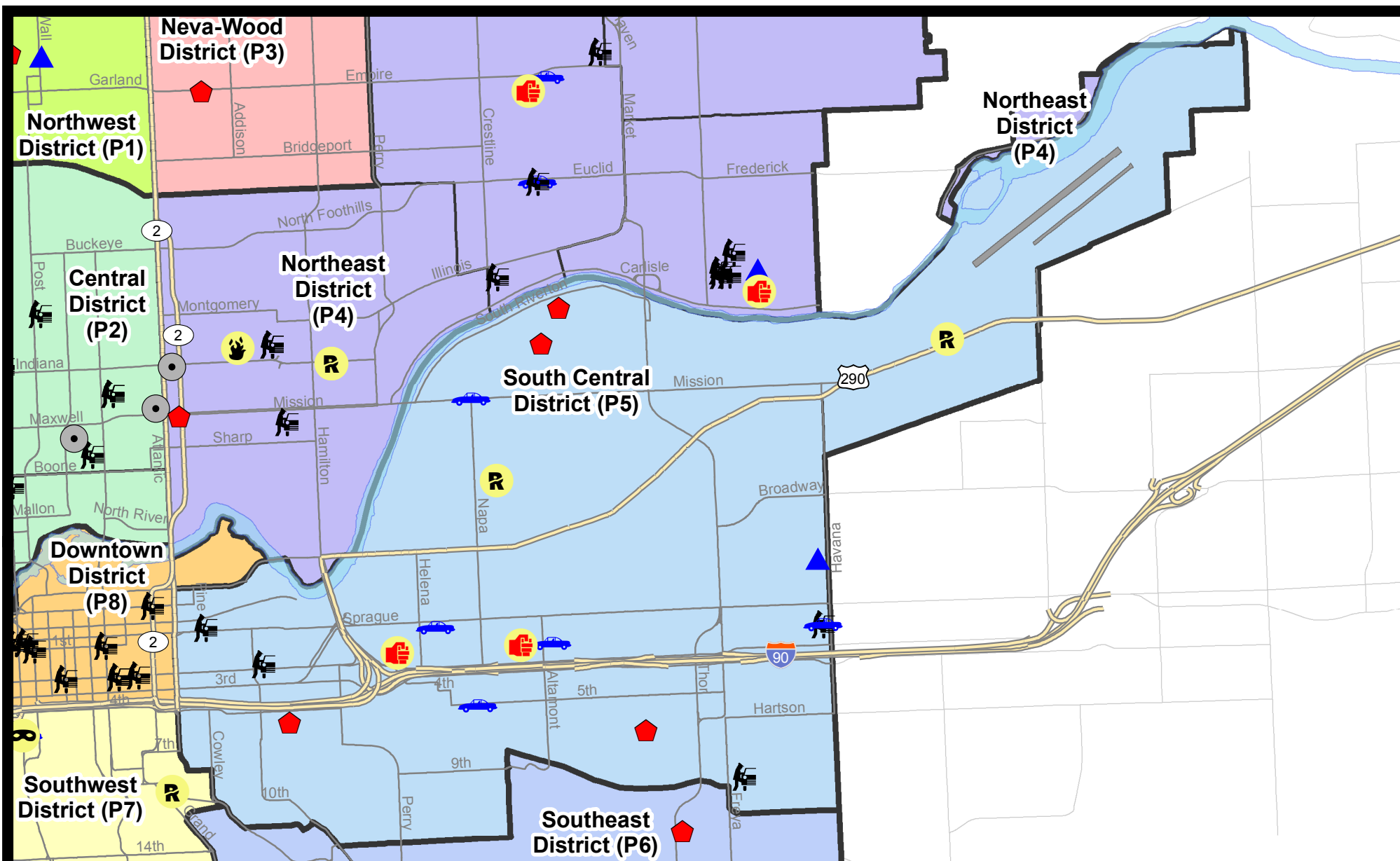
Prepared by SPD Crime Analysis Office - Monday, February 26, 2018

**NOTE:** SPD moved from UCR to the NIBRS reporting standard on 10/4/16 following the transition to a new RMS System. [Numbers on CompStat reports prior to this date should not be used as a comparison to those on this report.](#) Additional info on these reporting standards can be found on the FBI website: <https://ucr.fbi.gov/nibrs-overview>

This chart represents Preliminary counts of selected crime categories from Police Case Reports. Full statistical analysis to determine the confidence level of this data has not been performed. The % change columns on the preliminary counts differ from the percentage change on the NIBRS crime report, sometimes significantly. The CompStat report is designed for operational use and includes only selected NIBRS categories and coding less complex than full NIBRS rules. Official statistics for these and other NIBRS categories can be found on WASPC & FBI websites once available.







**City of Spokane**  
**South Central District (P5)**  
**Selected**  
**Crime Types**  
**2018-02-18 to 2018-02-24**

Prepared By:  
**Crime Analysis Unit**  
**Spokane Police Department**

**Legend**

**NIBRS Events**



Criminal Homicide



Rape



Robbery Commercial



Robbery Person



Aggravated Assault



Burglary Residential



Burglary Garage



Burglary Commercial



Vehicle Prowling



Vehicle Theft



Arson

Cases Represent LERMS Crime Codes

Points may indicate multiple events

Note: Veh Prowl is only Larceny category displayed



For Additional Information on Incidents  
 pertaining to an Area, Trend, or Pattern  
 Contact Information Analysis

0 0.2 0.4 0.6 0.8 1 Miles



**THIS IS NOT A LEGAL DOCUMENT:**  
 The information shown on this map is compiled  
 from various sources and is subject to constant  
 revision. Information shown on this map should  
 not be used to determine the location of facilities  
 in relationship to property lines, section lines,  
 streets, etc.

Sunday - Saturday

2/18/2018 TO 2/24/2018

SE - South Central District (P5)



<u>A/C</u>	<u>Offense Statute</u>	<u>Address</u>	<u>Reported Date</u>	<u>Dist</u>
<b><u>SPC5EC</u></b>				
C	ASSAULT-1D	2200 E PACIFIC AVE	2/21/2018	P6
C	ASSAULT-2D	1400 E PACIFIC AVE	2/22/2018	P6
C	BURGLARY 2D FENCED AREA	500 E 2ND AVE	2/19/2018	P5
C	BURGLARY 2D GARAGE	300 N HAVANA ST	2/21/2018	P5
C	BURGLARY-RESIDENTIAL	500 S HATCH ST	2/21/2018	P6
C	BURGLARY-RESIDENTIAL	600 S FISKE ST	2/22/2018	P6
C	MAIL THEFT (All Others)	3200 E 4TH AVE	2/18/2018	P5
C	MAIL THEFT (All Others)	3600 E SPRINGFIELD AVE	2/22/2018	P5
C	THEFT OF MOTOR VEHICLE	0 S MADELIA ST	2/20/2018	P5
C	THEFT OF MOTOR VEHICLE	2400 E PACIFIC AVE	2/20/2018	P5
C	THEFT OF MOTOR VEHICLE	1900 E 5TH AVE	2/23/2018	P6
C	THEFT OF MOTOR VEHICLE	4200 E PACIFIC AVE	2/23/2018	P5
C	THEFT-2D (From Motor Vehicle)	500 E 2ND AVE	2/19/2018	P5
C	THEFT-3D (All Other Thefts)	2200 E SPRAGUE AVE	2/19/2018	P5
C	THEFT-3D (All Other Thefts)	600 S RICHARD ALLEN CT	2/20/2018	P5
C	THEFT-3D (From Building)	1900 E SPRAGUE AVE	2/21/2018	P5
C	THEFT-3D (From Building)	900 E 8TH AVE	2/21/2018	P5
C	THEFT-3D (From Building)	500 S HATCH ST	2/21/2018	P6
C	THEFT-3D (From Building)	600 S FISKE ST	2/22/2018	P6
C	THEFT-3D (From Building)	600 S PERRY ST	2/23/2018	P5
C	THEFT-3D (From Motor Vehicle)	1000 S REBECCA ST	2/19/2018	P5
C	THEFT-3D (From Motor Vehicle)	200 E SPRAGUE AVE	2/22/2018	P5
C	THEFT-3D (From Motor Vehicle)	4200 E PACIFIC AVE	2/22/2018	P5
C	THEFT-3D (Motor Vehicle Parts or Accessories)	1400 E 7TH AVE	2/19/2018	P5
C	THEFT-3D (Shoplifting)	200 E 3RD AVE	2/22/2018	P5
C	THEFT-3D (Shoplifting)	3000 E SPRAGUE AVE	2/23/2018	P5
<b><u>SPC5GP</u></b>				
C	BURGLARY 1D RESIDENTIAL	1800 N COOK ST	2/18/2018	P6
C	BURGLARY 2D FENCED AREA	3000 E BOONE AVE	2/20/2018	P5
C	BURGLARY-RESIDENTIAL	2600 E MARSHALL AVE	2/19/2018	P6
C	RAPE-1ST DEG (RAPE)		2/19/2018	P6
C	RAPE-3D (RAPE)		2/18/2018	P6
C	THEFT OF MOTOR VEHICLE	E MISSION AVE / N NAPA ST	2/20/2018	P5
C	THEFT-2D (From Building)	3800 E TRENT AVE	2/21/2018	P5

POLICE SUMMARY - Ending: Saturday, February 24, 2018



## SE - Southeast District (P6)

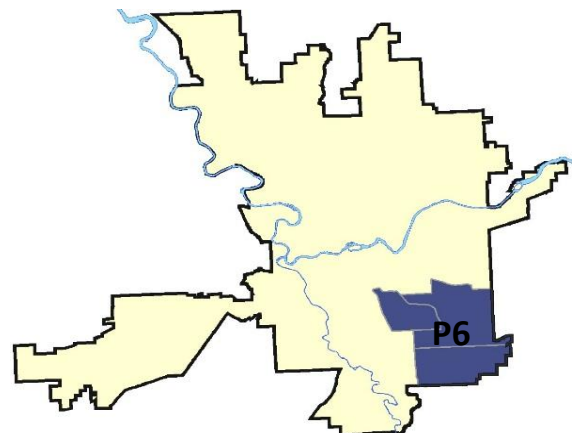
### Preliminary IBR Counts

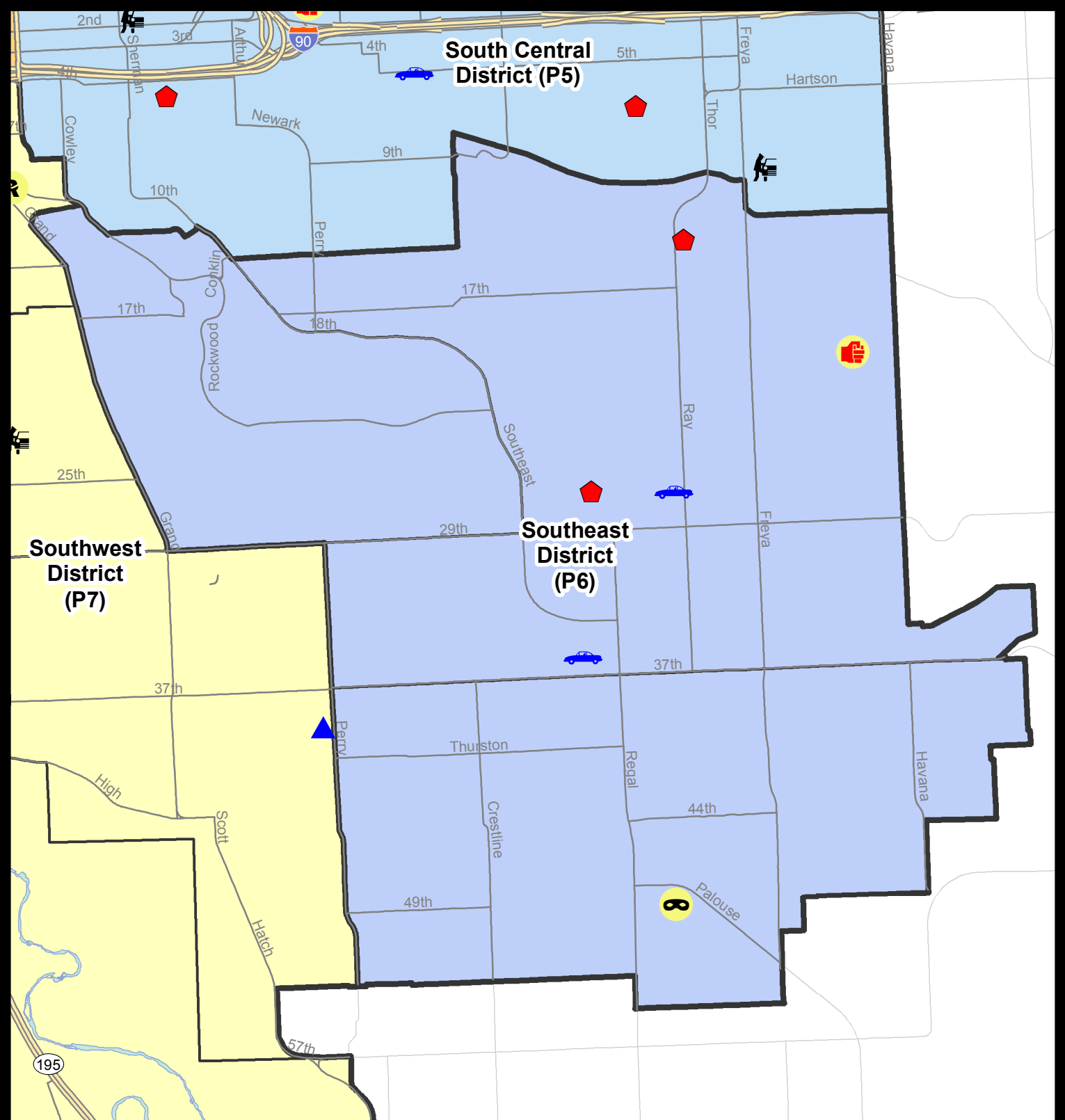
NIBRS Categories (Part 1 Selected)		7 Day Comparison			28 Day Comparison			YTD Comparison		
		Current	Prior	Percent	Current	Prior	Percent	Current	Prior	Percent
<b>Violent</b>	Criminal Homicide	0	0		0	0		0	0	
	Rape	0	0		0	3	-100.00%	3	4	-25.00%
	Robbery - Commercial	0	0		0	0		0	1	-100.00%
	Robbery - Person	1	0		1	0		1	3	-66.67%
	Aggravated Assault - Non DV	0	0		3	2	50.00%	5	4	25.00%
	Aggravated Assault - DV	1	1	0.00%	2	0		2	0	
<b>Violent Total:</b>		2	1	100.00%	6	5	20.00%	11	12	-8.33%
<b>Property</b>	Burglary - Residential	2	0		5	10	-50.00%	14	15	-6.67%
	Burglary Garage	0	1	-100.00%	2	3	-33.33%	5	20	-75.00%
	Burglary Commercial	0	0		0	1	-100.00%	1	2	-50.00%
	Larceny	12	13	-7.69%	52	59	-11.86%	105	108	-2.78%
	Vehicle Theft	2	1	100.00%	4	15	-73.33%	18	20	-10.00%
	Arson	0	0		0	1	-100.00%	1	0	
<b>Property Total:</b>		16	15	6.67%	63	89	-29.21%	144	165	-12.73%
<b>Preliminary Part 1 Crime Totals:</b>		18	16	12.50%	69	94	-26.60%	155	177	-12.43%
<b>Current 7 Day Period:</b>		2/18/2018 - 2/24/2018			<b>Prior 7 Day Period:</b>		2/11/2018 - 2/17/2018			
<b>Current 28 Day Period:</b>		1/28/2018 - 2/24/2018			<b>Prior 28 Day Period:</b>		12/31/2017 - 1/27/2018			
<b>Current YTD Day Period:</b>		1/1/2018 - 2/24/2018			<b>Prior YTD Period:</b>		1/1/2017 - 2/24/2017			

Prepared by SPD Crime Analysis Office - Monday, February 26, 2018

**NOTE:** SPD moved from UCR to the NIBRS reporting standard on 10/4/16 following the transition to a new RMS System. [Numbers on CompStat reports prior to this date should not be used as a comparison to those on this report.](#) Additional info on these reporting standards can be found on the FBI website: <https://ucr.fbi.gov/nibrs-overview>

This chart represents Preliminary counts of selected crime categories from Police Case Reports. Full statistical analysis to determine the confidence level of this data has not been performed. The % change columns on the preliminary counts differ from the percentage change on the NIBRS crime report, sometimes significantly. The CompStat report is designed for operational use and includes only selected NIBRS categories and coding less complex than full NIBRS rules. Official statistics for these and other NIBRS categories can be found on WASPC & FBI websites once available.





**City of Spokane**  
**Southeast District (P6)**  
**Selected Crime Codes**  
**2018-02-18 to 2018-02-24**  
 Prepared By:  
 Crime Analysis Unit  
 Spokane Police Department

**Legend**

**NIBRS Events**



Criminal Homicide



Rape



Robbery Commercial



Robbery Person



Aggravated Assault



Burglary Residential



Burglary Garage



Burglary Commercial



Vehicle Prowling



Vehicle Theft



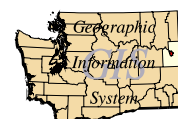
Arson



Cases Represent LERMS Crime Codes  
 Points may indicate multiple events  
 Note: Veh Prowl is only Larceny displayed

For Additional Information on  
 Incidents pertaining to an  
 Area, Trend, or Pattern  
 Contact Information Analysis

0 0.15 0.3 0.6 Miles



THIS IS NOT A LEGAL DOCUMENT:  
 The information shown on this map is compiled  
 from various sources and is subject to constant  
 revision. Information shown on this map should  
 not be used to determine the location of facilities  
 in relationship to property lines, section lines,  
 streets, etc.

Sunday - Saturday

SE - Southeast District (P6)

2/18/2018 TO 2/24/2018



<u>A/C</u>	<u>Offense Statute</u>	<u>Address</u>	<u>Reported Date</u>	<u>Dist</u>
<b><u>SPC6LH</u></b>				
A	BURGLARY 1D RESIDENTIAL	2800 E 27TH AVE	2/22/2018	P6
C	BURGLARY 2D FENCED AREA	2600 E 17TH AVE	2/19/2018	P6
C	BURGLARY-RESIDENTIAL	3200 E 14TH AVE	2/19/2018	P6
C	HARASSMENT (Weapon Involved)	4100 E CONGRESS AVE	2/21/2018	P6
C	THEFT OF MOTOR VEHICLE	E 36TH AVE / S MT VERNON ST	2/19/2018	P6
C	THEFT OF MOTOR VEHICLE	3100 E 27TH AVE	2/21/2018	P6
C	THEFT-1D (From Building)	2600 E 17TH AVE	2/19/2018	P6
C	THEFT-3D (From Building)	2600 E GIRARD PL	2/23/2018	P6
C	THEFT-3D (From Building)	2600 E GIRARD PL	2/23/2018	P6
C	THEFT-3D (Shoplifting)	2500 E 29TH AVE	2/22/2018	P6
<b><u>SPC6SG</u></b>				
C	RETAIL THEFT W/ SPECIAL CIRCUMSTANCES	4900 S REGAL ST	2/20/2018	P6
C	ROBBERY 1D PERSON (NOT PURSE SNATCHING)	4900 S REGAL ST	2/20/2018	P6
C	THEFT-2D (All Other Thefts)	1400 E THURSTON AVE	2/23/2018	P6
C	THEFT-2D (All Other Thefts)	1600 E 44TH AVE	2/24/2018	P6
C	THEFT-2D (From Building)	2700 E 53RD AVE	2/20/2018	P6
C	THEFT-3D (All Other Thefts)	2800 E 39TH AVE	2/24/2018	P6
C	THEFT-3D (Shoplifting)	4500 S REGAL ST	2/22/2018	P6
C	THEFT-CITY (All Other Thefts)	S REGAL ST / E PALOUSE HWY	2/24/2018	P5

POLICE SUMMARY - Ending: Saturday, February 24, 2018



## SW - Southwest District (P7)

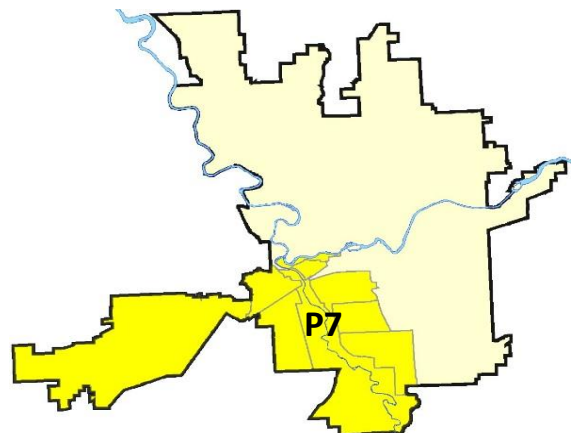
### Preliminary IBR Counts

NIBRS Categories (Part 1 Selected)		7 Day Comparison			28 Day Comparison			YTD Comparison		
		Current	Prior	Percent	Current	Prior	Percent	Current	Prior	Percent
<b>Violent</b>	Criminal Homicide	0	0		0	0		0	0	
	Rape	1	1	0.00%	2	3	-33.33%	5	3	66.67%
	Robbery - Commercial	0	1	-100.00%	1	0		1	0	
	Robbery - Person	1	0		3	1	200.00%	4	0	
	Aggravated Assault - Non DV	1	0		4	2	100.00%	6	6	0.00%
	Aggravated Assault - DV	1	1	0.00%	5	4	25.00%	9	3	200.00%
<b>Violent Total:</b>		4	3	33.33%	15	10	50.00%	25	12	108.33%
<b>Property</b>	Burglary - Residential	1	2	-50.00%	8	10	-20.00%	18	11	63.64%
	Burglary Garage	2	1	100.00%	5	4	25.00%	9	5	80.00%
	Burglary Commercial	0	0		1	2	-50.00%	3	4	-25.00%
	Larceny	10	16	-37.50%	60	70	-14.29%	129	119	8.40%
	Vehicle Theft	3	6	-50.00%	20	16	25.00%	36	33	9.09%
	Arson	0	0		0	0		0	0	
<b>Property Total:</b>		16	25	-36.00%	94	102	-7.84%	195	172	13.37%
<b>Preliminary Part 1 Crime Totals:</b>		20	28	-28.57%	109	112	-2.68%	220	184	19.57%
<b>Current 7 Day Period:</b>		2/18/2018 - 2/24/2018			<b>Prior 7 Day Period:</b>		2/11/2018 - 2/17/2018			
<b>Current 28 Day Period:</b>		1/28/2018 - 2/24/2018			<b>Prior 28 Day Period:</b>		12/31/2017 - 1/27/2018			
<b>Current YTD Day Period:</b>		1/1/2018 - 2/24/2018			<b>Prior YTD Period:</b>		1/1/2017 - 2/24/2017			

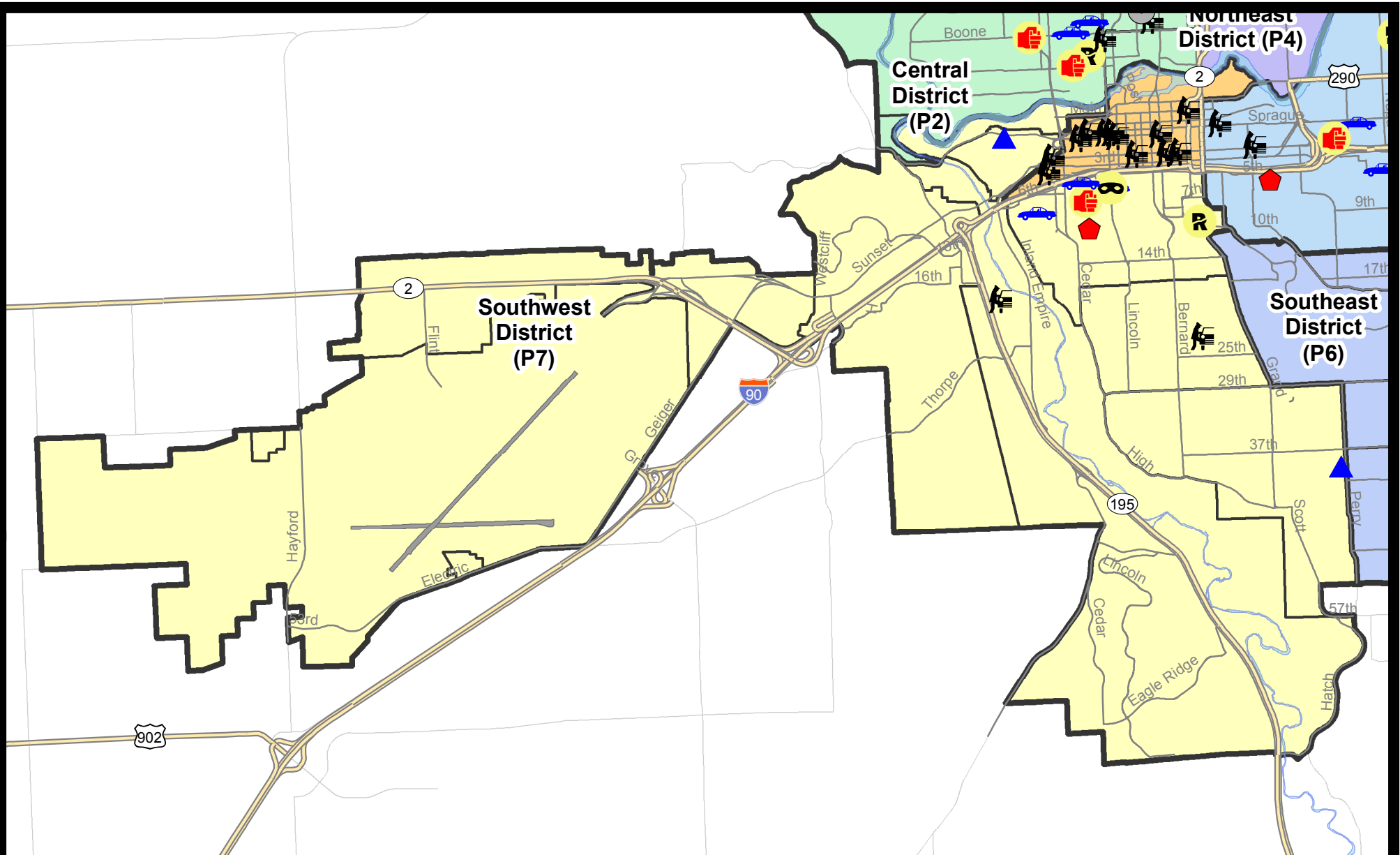
Prepared by SPD Crime Analysis Office - Monday, February 26, 2018

**NOTE:** SPD moved from UCR to the NIBRS reporting standard on 10/4/16 following the transition to a new RMS System. [Numbers on CompStat reports prior to this date should not be used as a comparison to those on this report.](#) Additional info on these reporting standards can be found on the FBI website: <https://ucr.fbi.gov/nibrs-overview>

This chart represents Preliminary counts of selected crime categories from Police Case Reports. Full statistical analysis to determine the confidence level of this data has not been performed. The % change columns on the preliminary counts differ from the percentage change on the NIBRS crime report, sometimes significantly. The CompStat report is designed for operational use and includes only selected NIBRS categories and coding less complex than full NIBRS rules. Official statistics for these and other NIBRS categories can be found on WASPC & FBI websites once available.








**City of Spokane**  
**Southwest District (P7)**  
**Selected**  
**Crime Types**  
**2018-02-18 to 2018-02-24**

Prepared By:  
**Crime Analysis Unit**  
**Spokane Police Department**

**Legend**

**NIBRS Events**



Cases Represent LERMS Crime Codes  
 Points may indicate multiple events  
 Note: Veh Prowl is only Larceny category displayed



For Additional Information on Incidents  
 pertaining to an Area, Trend, or Pattern  
 Contact Information Analysis

0 0.2 0.4 0.6 0.8 1 1.2 1.4 1.6 Miles



**THIS IS NOT A LEGAL DOCUMENT:**  
 The information shown on this map is compiled  
 from various sources and is subject to constant  
 revision. Information shown on this map should  
 not be used to determine the location of facilities  
 in relationship to property lines, section lines,  
 streets, etc.





Sunday - Saturday

SE - Southwest District (P7)

2/18/2018 TO 2/24/2018



<u>A/C</u>	<u>Offense Statute</u>	<u>Address</u>	<u>Reported Date</u>	<u>Dist</u>
<b><u>SPD7BA</u></b>				
C	BURGLARY 2D GARAGE	2100 W RIVERSIDE AVE	2/19/2018	P7
C	THEFT-2D (From Building)	1800 W 3RD AVE	2/20/2018	P7
A	VEHICLE PROWLING-2D/No Theft	1600 W 2ND AVE	2/22/2018	P5
<b><u>SPD7CH</u></b>				
C	ASSAULT-2D	S MONROE ST / W BISHOP CT	2/20/2018	P7
C	ASSAULT-3D (d)or(f) (Weapon/Instrument/Bodily Harm)	600 S ADAMS ST	2/23/2018	P7
C	BURGLARY 1D RESIDENTIAL	1200 W 10TH AVE	2/18/2018	P7
C	RAPE-2ND (RAPE)		2/21/2018	P5
C	ROBBERY 1D PERSON (NOT PURSE SNATCHING)	S MONROE ST / W BISHOP CT	2/20/2018	P7
C	THEFT OF MOTOR VEHICLE	1300 W 5TH AVE	2/20/2018	P7
C	THEFT OF MOTOR VEHICLE	S MONROE ST / W BISHOP CT	2/20/2018	P7
A	THEFT OF MOTOR VEHICLE	800 S OAK ST	2/24/2018	P7
C	THEFT-3D (All Other Thefts)	S MONROE ST / W BISHOP CT	2/20/2018	P7
C	THEFT-3D (All Other Thefts)	900 W 7TH AVE	2/21/2018	P7
C	THEFT-3D (From Building)	100 W 8TH AVE	2/19/2018	P7
<b><u>SPD7CS</u></b>				
C	BURGLARY 2D GARAGE	1300 E 39TH AVE	2/18/2018	P7
C	THEFT-3D (From Building)	1300 E 39TH AVE	2/18/2018	P7
<b><u>SPD7GT</u></b>				
C	THEFT-3D (From Building)	2600 W WESTWOOD LN	2/18/2018	P7
<b><u>SPD7LC</u></b>				
C	THEFT-3D (All Other Thefts)	4000 S CHENEY SPOKANE RD	2/18/2018	P7
A	THEFT-3D (From Motor Vehicle)	2300 W 16TH AVE	2/22/2018	P7
<b><u>SPD7MC</u></b>				
A	THEFT-3D (From Motor Vehicle)	2200 S PARK DR	2/18/2018	P7

# SPOKANE POLICE DEPARTMENT

## DOWNTOWN

## Police Service Area



PSA Commander

**Captain David Singley**



POLICE SUMMARY - Ending: Saturday, February 24, 2018

## ***DOWNTOWN PRECINCT (P8)***



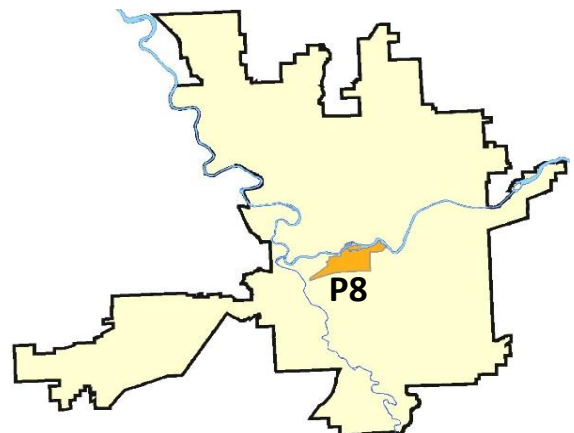
### Preliminary IBR Counts

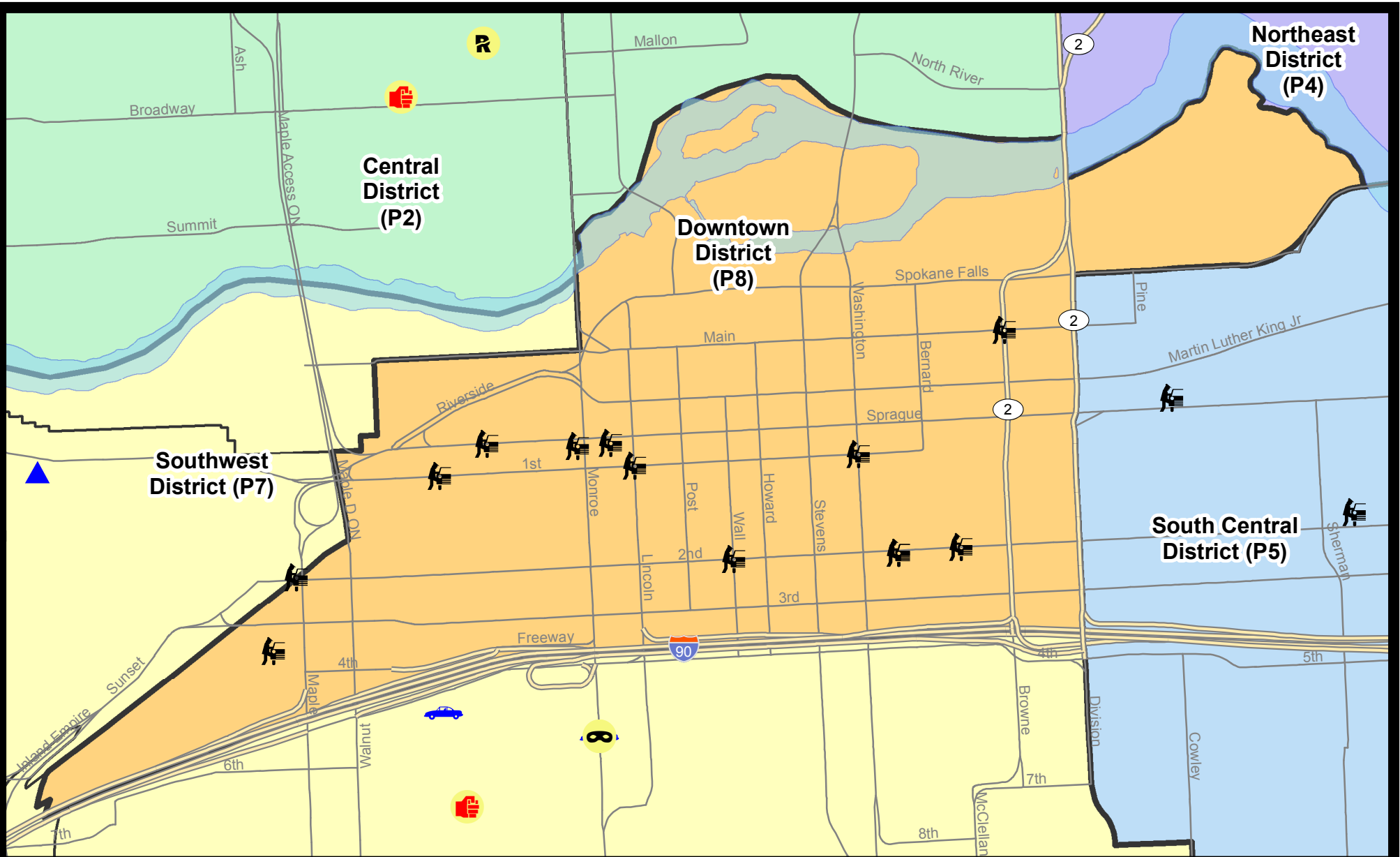
NIBRS Categories (Part 1 Selected)		7 Day Comparison			28 Day Comparison			YTD Comparison		
		Current	Prior	Percent	Current	Prior	Percent	Current	Prior	Percent
<b>Violent</b>	Criminal Homicide	0	0		0	0		0	0	
	Rape	0	0		2	1	100.00%	3	4	-25.00%
	Robbery - Commercial	0	1	-100.00%	1	0		1	0	
	Robbery - Person	0	2	-100.00%	3	3	0.00%	6	6	0.00%
	Aggravated Assault - Non DV	0	4	-100.00%	14	5	180.00%	18	9	100.00%
	Aggravated Assault - DV	0	0		1	1	0.00%	2	1	100.00%
<b>Violent Total:</b>		0	7	-100.00%	21	10	110.00%	30	20	50.00%
<b>Property</b>	Burglary - Residential	0	1	-100.00%	2	2	0.00%	3	5	-40.00%
	Burglary Garage	0	0		0	0		0	0	
	Burglary Commercial	0	2	-100.00%	3	3	0.00%	6	3	100.00%
	Larceny	21	18	16.67%	78	92	-15.22%	169	110	53.64%
	Vehicle Theft	0	3	-100.00%	3	5	-40.00%	8	11	-27.27%
	Arson	0	0		0	0		0	0	
<b>Property Total:</b>		21	24	-12.50%	86	102	-15.69%	186	129	44.19%
<b>Preliminary Part 1 Crime Totals:</b>		21	31	-32.26%	107	112	-4.46%	216	149	44.97%
<b>Current 7 Day Period:</b>		2/18/2018 - 2/24/2018			<b>Prior 7 Day Period:</b>		2/11/2018 - 2/17/2018			
<b>Current 28 Day Period:</b>		1/28/2018 - 2/24/2018			<b>Prior 28 Day Period:</b>		12/31/2017 - 1/27/2018			
<b>Current YTD Day Period:</b>		1/1/2018 - 2/24/2018			<b>Prior YTD Period:</b>		1/1/2017 - 2/24/2017			

Prepared by SPD Crime Analysis Office - Monday, February 26, 2018

**NOTE:** SPD moved from UCR to the NIBRS reporting standard on 10/4/16 following the transition to a new RMS System. [Numbers on CompStat reports prior to this date should not be used as a comparison to those on this report.](#) Additional info on these reporting standards can be found on the FBI website: <https://ucr.fbi.gov/nibrs-overview>

This chart represents Preliminary counts of selected crime categories from Police Case Reports. Full statistical analysis to determine the confidence level of this data has not been performed. The % change columns on the preliminary counts differ from the percentage change on the NIBRS crime report, sometimes significantly. The CompStat report is designed for operational use and includes only selected NIBRS categories and coding less complex than full NIBRS rules. Official statistics for these and other NIBRS categories can be found on WASPC & FBI websites once available.





**City of Spokane**  
**Downtown District (P8)**  
**Selected**  
**Crime Types**  
**2018-02-18 to 2018-02-24**  
 Prepared By:  
 Crime Analysis Unit  
 Spokane Police Department

**Legend**

**NIBRS Events**

- |                   |                    |                      |                     |
|-------------------|--------------------|----------------------|---------------------|
| Criminal Homicide | Robbery Commercial | Aggravated Assault   | Burglary Commercial |
| Rape              | Robbery Person     | Burglary Residential | Vehicle Prowling    |
|                   |                    | Burglary Garage      | Vehicle Theft       |
|                   |                    |                      | Arson               |

Cases Represent LERMS Crime Codes  
 Points may indicate multiple events  
 Note: Veh Prowl is only Larceny category displayed



For Additional Information on Incidents  
 pertaining to an Area, Trend, or Pattern  
 Contact Information Analysis

0 0.2 Miles



**THIS IS NOT A LEGAL DOCUMENT:**  
 The information shown on this map is compiled  
 from various sources and is subject to constant  
 revision. Information shown on this map should  
 not be used to determine the location of facilities  
 in relationship to property lines, section lines,  
 streets, etc.



Sunday - Saturday

SW - Downtown District (P8)

2/18/2018 TO 2/24/2018



<u>A/C</u>	<u>Offense Statute</u>	<u>Address</u>	<u>Reported Date</u>	<u>Dist</u>
<b>SPD8RS</b>				
C	THEFT-1D (From Motor Vehicle)	900 W SPRAGUE AVE	2/22/2018	P8
C	THEFT-2D (From Motor Vehicle)	W 1ST AVE / S LINCOLN ST	2/22/2018	P8
C	THEFT-2D (From Motor Vehicle)	N BROWNE ST / W MAIN AVE	2/23/2018	P8
C	THEFT-2D (From Motor Vehicle)	W 2ND AVE / S WALL ST	2/24/2018	P8
C	THEFT-3D (All Other Thefts)	700 W RIVERSIDE AVE	2/18/2018	P8
C	THEFT-3D (All Other Thefts)	100 S ADAMS ST	2/19/2018	P8
C	THEFT-3D (All Other Thefts)	700 W RIVERSIDE AVE	2/22/2018	P8
C	THEFT-3D (All Other Thefts)	100 W 3RD AVE	2/24/2018	P8
C	THEFT-3D (From Building)	100 W 3RD AVE	2/18/2018	P8
C	THEFT-3D (From Building)	0 W PACIFIC AVE	2/23/2018	P8
C	THEFT-3D (From Building)	0 W PACIFIC AVE	2/24/2018	P8
C	THEFT-3D (From Motor Vehicle)	1000 W SPRAGUE AVE	2/18/2018	P8
A	THEFT-3D (From Motor Vehicle)	S WASHINGTON ST / W 1ST AVE	2/19/2018	P8
C	THEFT-3D (From Motor Vehicle)	S ADAMS ST / W 1ST AVE	2/23/2018	P8
A	THEFT-3D (From Motor Vehicle)	300 W 2ND AVE	2/24/2018	P8
C	THEFT-3D (From Motor Vehicle)	1600 W 3RD AVE	2/24/2018	P8
C	THEFT-3D (Shoplifting)	500 W MAIN AVE	2/18/2018	P8
C	THEFT-CITY (From Building)	200 W SPRAGUE AVE	2/23/2018	P8
C	VEHICLE PROWLING-2D/From Motor Vehicle	W 2ND AVE / S MCCLELLAN ST	2/19/2018	P8
A	VEHICLE PROWLING-2D/From Motor Vehicle	300 W 2ND AVE	2/24/2018	P8
C	VEHICLE PROWLING-2D/No Theft	N JEFFERSON ST / W SPRAGUE AVE	2/20/2018	P8

POLICE SUMMARY - Ending: Saturday, February 24, 2018



## Other Jurisdiction or Unk District

### Preliminary IBR Counts

NIBRS Categories (Part 1 Selected)		7 Day Comparison			28 Day Comparison			YTD Comparison		
		Current	Prior	Percent	Current	Prior	Percent	Current	Prior	Percent
<b>Violent</b>	Criminal Homicide	0	0		0	0		0	0	
	Rape	0	0		0	0		0	5	-100.00%
	Robbery - Commercial	0	0		0	0		0	3	-100.00%
	Robbery - Person	0	0		0	0		0	7	-100.00%
	Aggravated Assault - Non DV	0	0		0	0		0	8	-100.00%
	Aggravated Assault - DV	0	0		0	0		0	5	-100.00%
<b>Violent Total:</b>		0	0		0	0		0	28	-100.00%
<b>Property</b>	Burglary - Residential	0	0		0	0		0	1	-100.00%
	Burglary Garage	0	0		0	0		0	0	
	Burglary Commercial	0	0		0	0		0	0	
	Larceny	1	2	-50.00%	3	0		3	9	-66.67%
	Vehicle Theft	0	0		2	1	100.00%	3	17	-82.35%
	Arson	0	0		0	0		0	0	
<b>Property Total:</b>		1	2	-50.00%	5	1	400.00%	6	27	-77.78%
<b>Preliminary Part 1 Crime Totals:</b>		1	2	-50.00%	5	1	400.00%	6	55	-89.09%
<b>Current 7 Day Period:</b>		2/18/2018 - 2/24/2018			<b>Prior 7 Day Period:</b>		2/11/2018 - 2/17/2018			
<b>Current 28 Day Period:</b>		1/28/2018 - 2/24/2018			<b>Prior 28 Day Period:</b>		12/31/2017 - 1/27/2018			
<b>Current YTD Day Period:</b>		1/1/2018 - 2/24/2018			<b>Prior YTD Period:</b>		1/1/2017 - 2/24/2017			

Prepared by SPD Crime Analysis Office - Monday, February 26, 2018

**NOTE:** SPD moved from UCR to the NIBRS reporting standard on 10/4/16 following the transition to a new RMS System. [Numbers on CompStat reports prior to this date should not be used as a comparison to those on this report.](#) Additional info on these reporting standards can be found on the FBI website: <https://ucr.fbi.gov/nibrs-overview>

This chart represents Preliminary counts of selected crime categories from Police Case Reports. Full statistical analysis to determine the confidence level of this data has not been performed. The % change columns on the preliminary counts differ from the percentage change on the NIBRS crime report, sometimes significantly. The CompStat report is designed for operational use and includes only selected NIBRS categories and coding less complex than full NIBRS rules. Official statistics for these and other NIBRS categories can be found on WASPC & FBI websites once available.

Sunday - Saturday

2/18/2018 TO 2/24/2018

Other Jurisdiction/Unk District



**A/C**   **Offense Statute**

**Address**

**Reported Date**

**Dist**

**SC15**

C   THEFT-3D (From Building)

4700 E   DAY MT SPOKANE RD

2/21/2018

P4