

SPOKANE POLICE DEPARTMENT

PRELIMINARY CITYWIDE IBR CRIME REPORT



Preliminary IBR Counts

CHIEF OF POLICE

Craig Meidl

Period Ending: Saturday, February 17, 2018

NIBRS Categories (Part 1 Selected)		7 Day Comparison			28 Day Comparison			YTD Comparison		
		Current	Prior	Percent	Current	Prior	Percent	Current	Prior	Percent
Violent	Criminal Homicide	0	0		0	0		0	1	-100.00%
	Rape	5	1	400.00%	16	15	6.67%	26	34	-23.53%
	Robbery - Commercial	3	2	50.00%	6	10	-40.00%	12	15	-20.00%
	Robbery - Person	4	6	-33.33%	19	20	-5.00%	31	37	-16.22%
	Aggravated Assault - Non DV	15	16	-6.25%	54	38	42.11%	85	66	28.79%
	Aggravated Assault - DV	8	7	14.29%	34	26	30.77%	56	46	21.74%
Violent Total:		35	32	9.38%	129	109	18.35%	210	199	5.53%
Property	Burglary - Residential	14	23	-39.13%	80	94	-14.89%	149	132	12.88%
	Burglary Garage	9	10	-10.00%	36	35	2.86%	64	72	-11.11%
	Burglary Commercial	8	4	100.00%	33	23	43.48%	48	57	-15.79%
	Larceny	199	216	-7.87%	905	936	-3.31%	1587	1333	19.05%
	Vehicle Theft	35	46	-23.91%	166	144	15.28%	279	230	21.30%
	Arson	1	0		2	2	0.00%	4	0	
Property Total:		266	299	-11.04%	1222	1234	-0.97%	2131	1824	16.83%
Preliminary Part 1 Crime Totals:		301	331	-9.06%	1351	1343	0.60%	2341	2023	15.72%
Current 7 Day Period:		2/11/2018 - 2/17/2018			Prior 7 Day Period:		2/4/2018 - 2/10/2018			
Current 28 Day Period:		1/21/2018 - 2/17/2018			Prior 28 Day Period:		12/24/2017 - 1/20/2018			
Current YTD Day Period:		1/1/2018 - 2/17/2018			Prior YTD Period:		1/1/2017 - 2/17/2017			

Prepared by SPD Crime Analysis Office - Monday, February 19, 2018

NOTE: SPD moved from UCR to the NIBRS reporting standard on 10/4/16 following the transition to a new RMS System. [Numbers on CompStat reports prior to this date should not be used as a comparison to those on this report.](#) Additional info on these reporting standards can be found on the FBI website: <https://ucr.fbi.gov/nibrs-overview>

This chart represents Preliminary counts of selected crime categories from Police Case Reports. Full statistical analysis to determine the confidence level of this data has not been performed. The % change columns on the preliminary counts differ from the percentage change on the NIBRS crime report, sometimes significantly. The CompStat report is designed for operational use and includes only selected NIBRS categories and coding less complex than full NIBRS rules. Official statistics for these and other NIBRS categories can be found on WASPC & FBI websites once available.



SPOKANE POLICE DEPARTMENT



NORTH Police Service Area

PSA Commander

Captain Dan Torok

Northwest District (P1)

Central District (P2)

Neva-Wood District (P3)

Northeast District (P4)



POLICE SUMMARY - Ending: Saturday, February 17, 2018

NORTH PRECINCT (P1, P2, P3, and P4)



Preliminary IBR Counts

NIBRS Categories (Part 1 Selected)		7 Day Comparison			28 Day Comparison			YTD Comparison		
		Current	Prior	Percent	Current	Prior	Percent	Current	Prior	Percent
Violent	Criminal Homicide	0	0		0	0		0	1	-100.00%
	Rape	3	1	200.00%	8	9	-11.11%	13	19	-31.58%
	Robbery - Commercial	0	2	-100.00%	3	10	-70.00%	9	11	-18.18%
	Robbery - Person	2	4	-50.00%	12	15	-20.00%	21	16	31.25%
	Aggravated Assault - Non DV	10	9	11.11%	30	23	30.43%	49	28	75.00%
	Aggravated Assault - DV	6	4	50.00%	25	15	66.67%	38	33	15.15%
Violent Total:		21	20	5.00%	78	72	8.33%	130	108	20.37%
Property	Burglary - Residential	8	17	-52.94%	54	56	-3.57%	96	85	12.94%
	Burglary Garage	6	8	-25.00%	25	23	8.70%	45	47	-4.26%
	Burglary Commercial	5	4	25.00%	20	12	66.67%	26	33	-21.21%
	Larceny	134	152	-11.84%	630	611	3.11%	1076	883	21.86%
	Vehicle Theft	24	34	-29.41%	121	92	31.52%	192	122	57.38%
	Arson	1	0		2	0		2	0	
Property Total:		178	215	-17.21%	852	794	7.30%	1437	1170	22.82%
Preliminary Part 1 Crime Totals:		199	235	-15.32%	930	866	7.39%	1567	1278	22.61%
Current 7 Day Period:		2/11/2018 - 2/17/2018			Prior 7 Day Period:		2/4/2018 - 2/10/2018			
Current 28 Day Period:		1/21/2018 - 2/17/2018			Prior 28 Day Period:		12/24/2017 - 1/20/2018			
Current YTD Day Period:		1/1/2018 - 2/17/2018			Prior YTD Period:		1/1/2017 - 2/17/2017			

Prepared by SPD Crime Analysis Office - Monday, February 19, 2018

NOTE: SPD moved from UCR to the NIBRS reporting standard on 10/4/16 following the transition to a new RMS System. [Numbers on CompStat reports prior to this date should not be used as a comparison to those on this report.](#) Additional info on these reporting standards can be found on the FBI website: <https://ucr.fbi.gov/nibrs-overview>

This chart represents Preliminary counts of selected crime categories from Police Case Reports. Full statistical analysis to determine the confidence level of this data has not been performed. The % change columns on the preliminary counts differ from the percentage change on the NIBRS crime report, sometimes significantly. The CompStat report is designed for operational use and includes only selected NIBRS categories and coding less complex than full NIBRS rules. Official statistics for these and other NIBRS categories can be found on WASPC & FBI websites once available.



POLICE SUMMARY - Ending: Saturday, February 17, 2018



NW - Northwest District (P1)

Preliminary IBR Counts

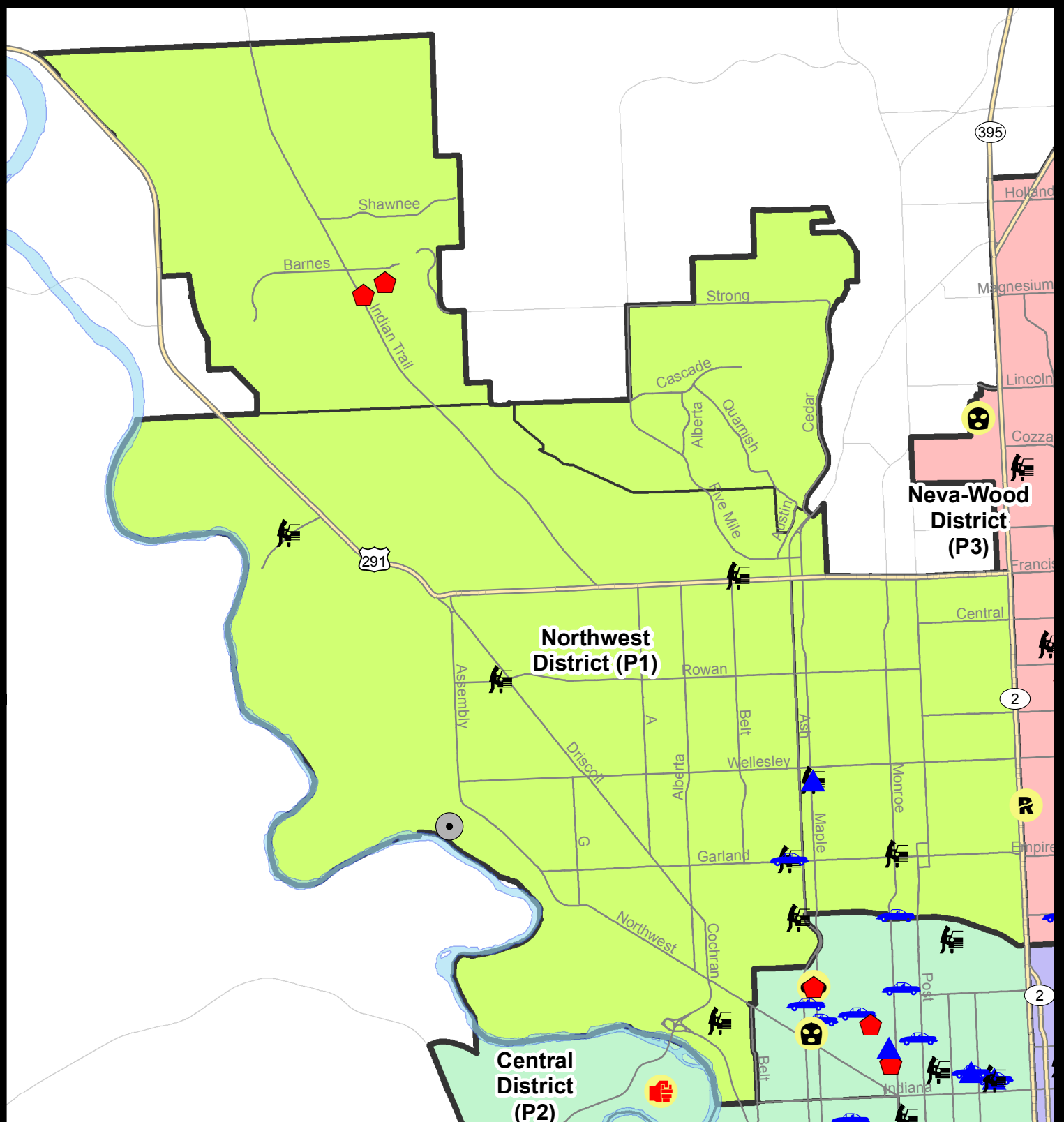
NIBRS Categories (Part 1 Selected)		7 Day Comparison			28 Day Comparison			YTD Comparison		
		Current	Prior	Percent	Current	Prior	Percent	Current	Prior	Percent
Violent	Criminal Homicide	0	0		0	0		0	0	
	Rape	0	0		1	3	-66.67%	1	5	-80.00%
	Robbery - Commercial	0	0		0	2	-100.00%	2	1	100.00%
	Robbery - Person	0	0		1	4	-75.00%	2	7	-71.43%
	Aggravated Assault - Non DV	1	1	0.00%	2	3	-33.33%	5	9	-44.44%
	Aggravated Assault - DV	0	0		1	5	-80.00%	6	4	50.00%
Violent Total:		1	1	0.00%	5	17	-70.59%	16	26	-38.46%
Property	Burglary - Residential	1	2	-50.00%	12	17	-29.41%	23	19	21.05%
	Burglary Garage	1	1	0.00%	6	3	100.00%	7	19	-63.16%
	Burglary Commercial	0	1	-100.00%	3	3	0.00%	5	1	400.00%
	Larceny	22	26	-15.38%	122	123	-0.81%	217	196	10.71%
	Vehicle Theft	7	2	250.00%	19	14	35.71%	29	19	52.63%
	Arson	0	0		0	0		0	0	
Property Total:		31	32	-3.13%	162	160	1.25%	281	254	10.63%
Preliminary Part 1 Crime Totals:		32	33	-3.03%	167	177	-5.65%	297	280	6.07%
Current 7 Day Period:		2/11/2018 - 2/17/2018			Prior 7 Day Period:		2/4/2018 - 2/10/2018			
Current 28 Day Period:		1/21/2018 - 2/17/2018			Prior 28 Day Period:		12/24/2017 - 1/20/2018			
Current YTD Day Period:		1/1/2018 - 2/17/2018			Prior YTD Period:		1/1/2017 - 2/17/2017			

Prepared by SPD Crime Analysis Office - Monday, February 19, 2018

NOTE: SPD moved from UCR to the NIBRS reporting standard on 10/4/16 following the transition to a new RMS System. [Numbers on CompStat reports prior to this date should not be used as a comparison to those on this report.](#) Additional info on these reporting standards can be found on the FBI website: <https://ucr.fbi.gov/nibrs-overview>

This chart represents Preliminary counts of selected crime categories from Police Case Reports. Full statistical analysis to determine the confidence level of this data has not been performed. The % change columns on the preliminary counts differ from the percentage change on the NIBRS crime report, sometimes significantly. The CompStat report is designed for operational use and includes only selected NIBRS categories and coding less complex than full NIBRS rules. Official statistics for these and other NIBRS categories can be found on WASPC & FBI websites once available.





City of Spokane
Northwest District (P1)
Selected Crime Codes
2018-02-04 to 2018-02-10
 Prepared By:
 Crime Analysis Unit
 Spokane Police Department

Legend

NIBRS Events

Criminal Homicide	Robbery Person	Burglary Commercial
Rape	Aggravated Assault	Vehicle Prowling
Robbery Commercial	Burglary Residential	Vehicle Theft
	Burglary Garage	Arson

*Cases Represent LERMS Crime Codes
 Points may indicate multiple events
 Note: Veh Prowl is only Larceny displayed*

For Additional Information on Incidents pertaining to an Area, Trend, or Pattern Contact Information Analysis

0 0.25 0.5 1 Miles

SPokane
INFORMATION
System

THIS IS NOT A LEGAL DOCUMENT:
 The information shown on this map is compiled from various sources and is subject to constant revision. Information shown on this map should not be used to determine the location of facilities in relationship to property lines, section lines, streets, etc.

Sunday - Saturday

NW - Northwest District (P1)

2/11/2018 TO 2/17/2018



<u>A/C</u>	<u>Offense Statute</u>	<u>Address</u>	<u>Reported Date</u>	<u>Dist</u>
<u>SPA1BS</u>				
C	THEFT(FIREARM) (From Building)	3000 W BEACON AVE	2/17/2018	P1
C	THEFT-2D (From Building)	1900 W FRANCIS AVE	2/15/2018	P1
C	THEFT-3D (From Building)	1900 W FRANCIS AVE	2/17/2018	P1
C	THEFT-3D (Shoplifting)	3300 W INDIAN TRAIL RD	2/17/2018	P1
<u>SPA1FM</u>				
C	BURGLARY-RESIDENTIAL	2300 W ASHLEY AVE	2/11/2018	P1
<u>SPA1IT</u>				
C	THEFT-2D (From Building)	8800 N INDIAN TRAIL RD	2/11/2018	P1
<u>SPA1NH</u>				
C	BURGLARY 2D GARAGE	4300 N WASHINGTON ST	2/15/2018	P1
C	HARASSMENT (Weapon Involved)	600 W CORA AVE	2/14/2018	P1
C	THEFT OF MOTOR VEHICLE	3900 N WASHINGTON ST	2/14/2018	P1
C	THEFT OF MOTOR VEHICLE	4700 N CALISPEL ST	2/16/2018	P1
C	THEFT OF MOTOR VEHICLE	800 W CORA AVE	2/17/2018	P1
C	THEFT OF MOTOR VEHICLE	800 W CORA AVE	2/17/2018	P1
C	THEFT-2D (Motor Vehicle Parts or Accessories)	4300 N WASHINGTON ST	2/15/2018	P1
C	THEFT-3D (From Building)	1000 W GARLAND AVE	2/13/2018	P1
C	THEFT-3D (Motor Vehicle Parts or Accessories)	4800 N HOWARD ST	2/16/2018	P1
C	THEFT-3D (Shoplifting)	4700 N DIVISION ST	2/12/2018	P1
C	THEFT-3D (Shoplifting)	4700 N DIVISION ST	2/17/2018	P1
C	THEFT-CITY (From Building)	1000 W GARLAND AVE	2/13/2018	P1
C	THEFT-CITY (From Motor Vehicle)	4700 N CALISPEL ST	2/16/2018	P1
C	TMVWOP-2D	5900 N WASHINGTON ST	2/17/2018	P1
<u>SPA1NW</u>				
C	MAIL THEFT (All Others)	2500 W NORTHWEST BLVD	2/15/2018	P1
C	THEFT OF MOTOR VEHICLE	5800 N ASSEMBLY ST	2/11/2018	P1
C	THEFT OF MOTOR VEHICLE	2300 W GARLAND AVE	2/16/2018	P1
C	THEFT-2D (From Building)	4500 N GUSTAVUS ST	2/12/2018	P1
C	THEFT-2D (From Motor Vehicle)	2700 W NORTHWEST BLVD	2/16/2018	P2
C	THEFT-2D (From Motor Vehicle)	2300 W GARLAND AVE	2/16/2018	P1
C	THEFT-2D (Motor Vehicle Parts or Accessories)	4300 W EVERETT AVE	2/11/2018	P1
C	THEFT-3D (All Other Thefts)	4300 W SANSON AVE	2/13/2018	P1
C	THEFT-3D (All Other Thefts)	3700 N C ST	2/16/2018	P1
C	THEFT-3D (From Building)	6000 N DRISCOLL BLVD	2/11/2018	P1
C	THEFT-3D (From Motor Vehicle)	3900 N OAK ST	2/11/2018	P1
C	THEFT-3D (From Motor Vehicle)	4600 N AUBREY L WHITE PKWY	2/14/2018	P1

POLICE SUMMARY - Ending: Saturday, February 17, 2018

NW - North Central District (P2)



Preliminary IBR Counts

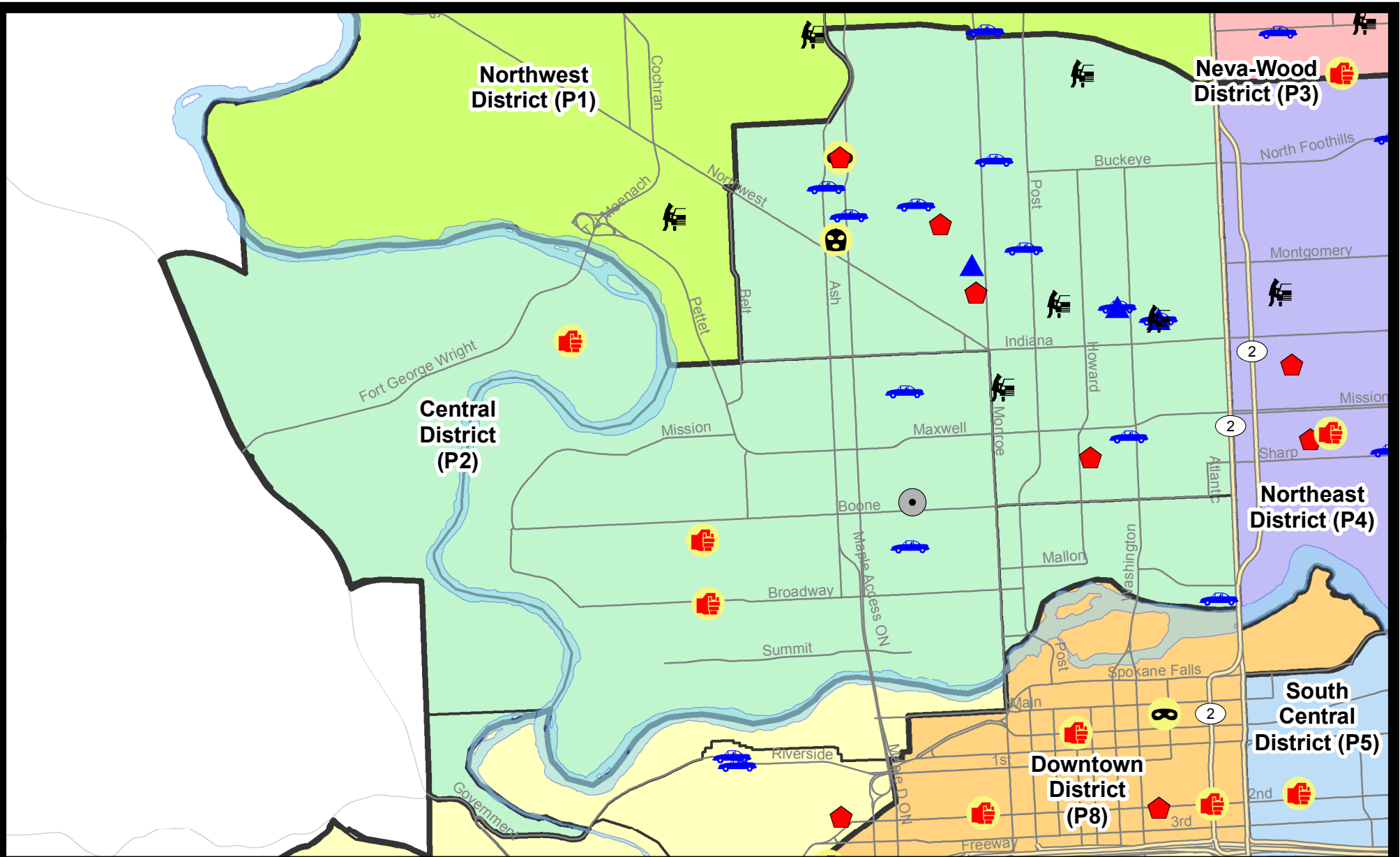
NIBRS Categories (Part 1 Selected)		7 Day Comparison			28 Day Comparison			YTD Comparison		
		Current	Prior	Percent	Current	Prior	Percent	Current	Prior	Percent
Violent	Criminal Homicide	0	0		0	0		0	0	
	Rape	0	0		1	1	0.00%	2	3	-33.33%
	Robbery - Commercial	0	1	-100.00%	1	3	-66.67%	2	2	0.00%
	Robbery - Person	1	2	-50.00%	4	6	-33.33%	9	4	125.00%
	Aggravated Assault - Non DV	2	2	0.00%	6	5	20.00%	10	9	11.11%
	Aggravated Assault - DV	2	0		7	3	133.33%	9	10	-10.00%
Violent Total:		5	5	0.00%	19	18	5.56%	32	28	14.29%
Property	Burglary - Residential	2	5	-60.00%	10	13	-23.08%	20	20	0.00%
	Burglary Garage	2	3	-33.33%	8	3	166.67%	11	13	-15.38%
	Burglary Commercial	2	1	100.00%	4	2	100.00%	4	17	-76.47%
	Larceny	25	23	8.70%	101	88	14.77%	160	147	8.84%
	Vehicle Theft	3	11	-72.73%	23	17	35.29%	38	19	100.00%
	Arson	0	0		0	0		0	0	
Property Total:		34	43	-20.93%	146	123	18.70%	233	216	7.87%
Preliminary Part 1 Crime Totals:		39	48	-18.75%	165	141	17.02%	265	244	8.61%
Current 7 Day Period:		2/11/2018 - 2/17/2018			Prior 7 Day Period:		2/4/2018 - 2/10/2018			
Current 28 Day Period:		1/21/2018 - 2/17/2018			Prior 28 Day Period:		12/24/2017 - 1/20/2018			
Current YTD Day Period:		1/1/2018 - 2/17/2018			Prior YTD Period:		1/1/2017 - 2/17/2017			

Prepared by SPD Crime Analysis Office - Monday, February 19, 2018

NOTE: SPD moved from UCR to the NIBRS reporting standard on 10/4/16 following the transition to a new RMS System. [Numbers on CompStat reports prior to this date should not be used as a comparison to those on this report.](#) Additional info on these reporting standards can be found on the FBI website: <https://ucr.fbi.gov/nibrs-overview>

This chart represents Preliminary counts of selected crime categories from Police Case Reports. Full statistical analysis to determine the confidence level of this data has not been performed. The % change columns on the preliminary counts differ from the percentage change on the NIBRS crime report, sometimes significantly. The CompStat report is designed for operational use and includes only selected NIBRS categories and coding less complex than full NIBRS rules. Official statistics for these and other NIBRS categories can be found on WASPC & FBI websites once available.





City of Spokane
Central District (P2)
Selected
Crime Types
2018-02-04 to 2018-02-10
 Prepared By:
 Crime Analysis Unit
 Spokane Police Department

Legend

NIBRS Events



Robbery Commercial

Robbery Person

Aggravated Assault

Burglary Residential

Burglary Garage

Burglary Commercial

Vehicle Prowling

Vehicle Theft

Arson

Cases Represent LERMS Crime Codes
 Points may indicate multiple events
 Note: Veh Prowl is only Larceny category displayed



For Additional Information on Incidents
 pertaining to an Area, Trend, or Pattern
 Contact Information Analysis

0 0.2 0.4 0.6 Miles



THIS IS NOT A LEGAL DOCUMENT:
 The information shown on this map is compiled
 from various sources and is subject to constant
 revision. Information shown on this map should
 not be used to determine the location of facilities
 in relationship to property lines, section lines,
 streets, etc.



Sunday - Saturday

NW - Central District (P2)

2/11/2018 TO 2/17/2018



<u>A/C</u>	<u>Offense Statute</u>	<u>Address</u>	<u>Reported Date</u>	<u>Dist</u>
C	THEFT-CITY (Shoplifting)	4750 E DIVISION ST	2/17/2018	P2
<u>SPA2EG</u>				
C	ASSAULT-1D	W FREDERICK AVE / N LINCOLN ST	2/14/2018	P2
C	ASSAULT-3D (d)or(f) (Weapon/Instrument/Bodily Harm)	N WALL ST / W YORK AVE	2/12/2018	P1
C	BURGLARY 2D COMMERCIAL	1200 N POST ST	2/12/2018	P1
C	BURGLARY 2D GARAGE	2400 N ATLANTIC ST	2/17/2018	P2
C	BURGLARY-RESIDENTIAL	500 W PARK PL	2/16/2018	P1
A	ROBBERY 1D PERSON (NOT PURSE SNATCHING)	N ASH ST / W GRACE AVE	2/12/2018	P1
A	THEFT OF MOTOR VEHICLE	2000 N ASH ST	2/11/2018	P2
C	THEFT-2D (From Motor Vehicle)	1600 N HOWARD ST	2/11/2018	P2
C	THEFT-3D (All Other Thefts)	400 W SINTO AVE	2/16/2018	P2
C	THEFT-3D (From Motor Vehicle)	0 W SHANNON AVE	2/11/2018	P2
A	THEFT-3D (From Motor Vehicle)	800 W CARLISLE AVE	2/16/2018	P2
C	THEFT-3D (From Motor Vehicle)	2500 N HOWARD ST	2/16/2018	P2
C	THEFT-3D (Motor Vehicle Parts or Accessories)	100 W WAVERLY PL	2/13/2018	P2
C	THEFT-3D (Shoplifting)	2600 N DIVISION ST	2/17/2018	P2
<u>SPA2RS</u>				
A	BURGLARY 2D COMMERCIAL	800 W MALLON AVE	2/12/2018	P1
C	THEFT-2D (From Motor Vehicle)	100 W CATALDO AVE	2/14/2018	P2
C	THEFT-3D (All Other Thefts)	900 N DIVISION ST	2/14/2018	P2
C	THEFT-3D (From Motor Vehicle)	300 W NORTH RIVER DR	2/11/2018	P2
<u>SPA2WC</u>				
C	ASSAULT - 4D (Weapon Involved)	1500 W GARDNER AVE	2/11/2018	P2
C	ASSAULT-3D (d)or(f) (Weapon/Instrument/Bodily Harm)	2100 W GARDNER AVE	2/17/2018	P4
C	BURGLARY 2D GARAGE	1800 W SHARP AVE	2/13/2018	P2
C	BURGLARY-RESIDENTIAL	1700 W NORA AVE	2/12/2018	P1
C	THEFT OF MOTOR VEHICLE	800 N MONROE ST	2/15/2018	P1
C	THEFT-2D (All Other Thefts)	1100 W MALLON AVE	2/13/2018	P2
C	THEFT-2D (All Other Thefts)	W INDIANA AVE / N ASH ST	2/16/2018	P2
C	THEFT-3D (All Other Thefts)	1900 W BROADWAY AVE	2/12/2018	P2
C	THEFT-3D (From Building)	800 N ADAMS ST	2/15/2018	P2
A	THEFT-3D (From Motor Vehicle)	1900 W AUGUSTA AVE	2/13/2018	P2
C	THEFT-3D (From Motor Vehicle)	1800 W BROADWAY AVE	2/14/2018	P2
C	THEFT-3D (Shoplifting)	1100 N MONROE ST	2/17/2018	P2
C	THEFT-3D (Shoplifting)	1100 N MONROE ST	2/17/2018	P2
C	THEFT-CITY (From Building)	1100 W SHARP AVE	2/11/2018	P2
C	THEFT-CITY (Shoplifting)	1000 W SUMMIT PKWY	2/12/2018	P1

For protection of victim privacy, the entire address on sexual assault crimes has been redacted.

A/C	Offense Statute	Address	Reported Date	Dist
<u>SPA2WH</u>				
C	THEFT OF MOTOR VEHICLE	1600 N RIVER RIDGE BLVD	2/17/2018	P1
C	THEFT-2D (From Building)	2800 W ELLIOTT DR	2/12/2018	P2
C	THEFT-2D (From Building)	4100 W FORT GEORGE WRIGHT DR	2/16/2018	P1
C	THEFT-2D (From Motor Vehicle)	4300 W FORT GEORGE WRIGHT DR	2/11/2018	P2
C	THEFT-3D (From Motor Vehicle)	4300 W FORT GEORGE WRIGHT DR	2/11/2018	P2

POLICE SUMMARY - Ending: Saturday, February 17, 2018



NE - Neva-Wood District (P3)

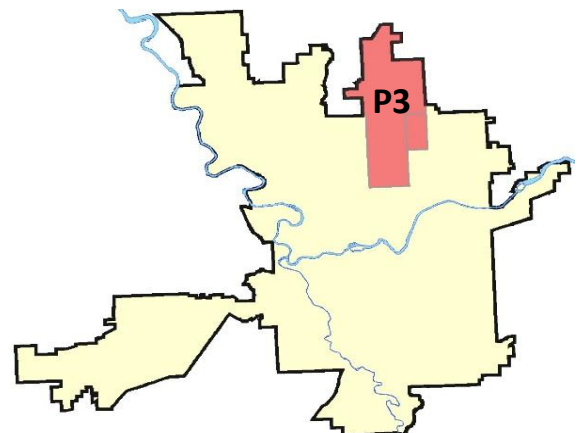
Preliminary IBR Counts

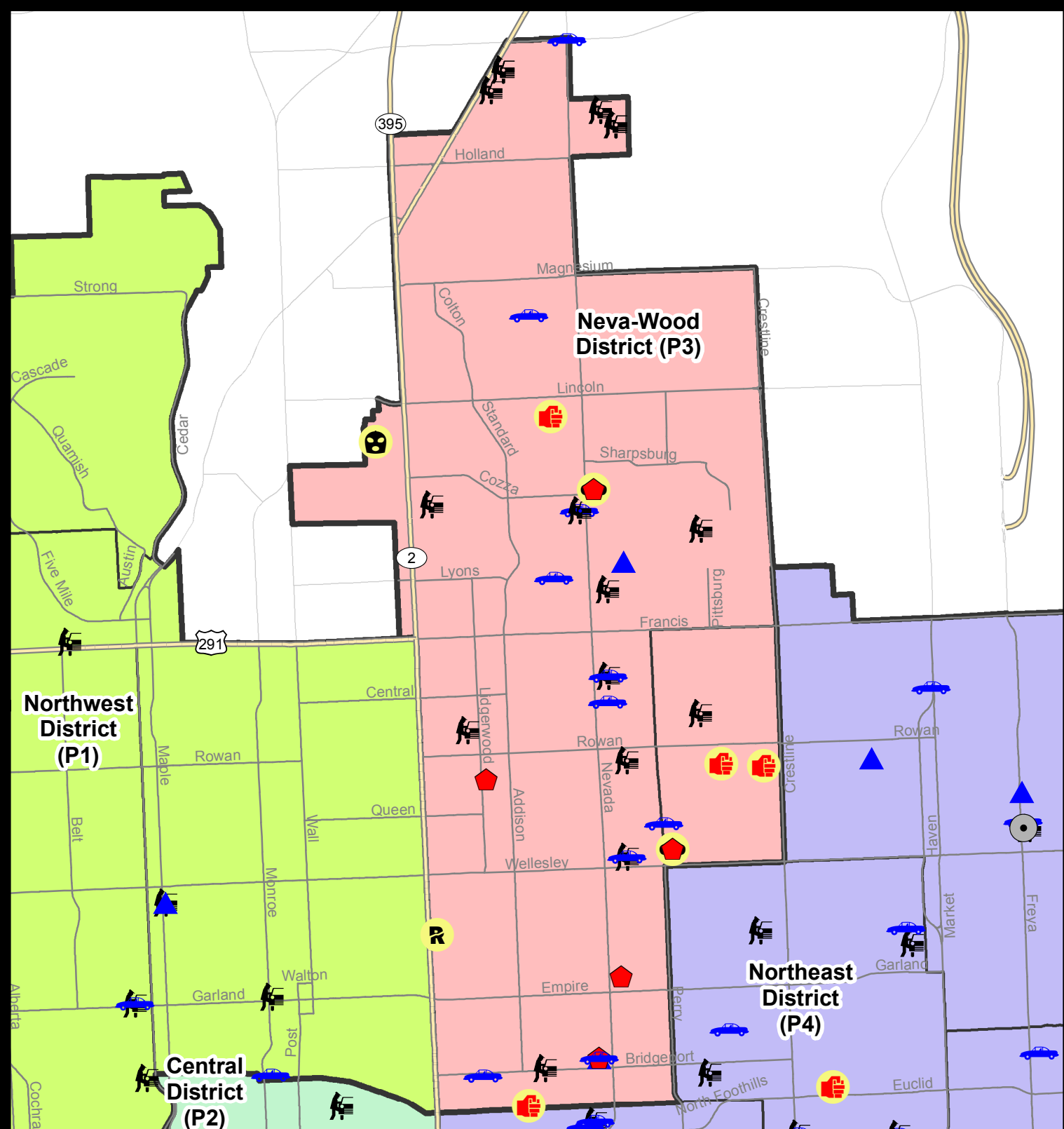
NIBRS Categories (Part 1 Selected)		7 Day Comparison			28 Day Comparison			YTD Comparison		
		Current	Prior	Percent	Current	Prior	Percent	Current	Prior	Percent
Violent	Criminal Homicide	0	0		0	0		0	1	-100.00%
	Rape	1	1	0.00%	3	3	0.00%	5	5	0.00%
	Robbery - Commercial	0	1	-100.00%	1	3	-66.67%	3	4	-25.00%
	Robbery - Person	1	2	-50.00%	5	3	66.67%	7	4	75.00%
	Aggravated Assault - Non DV	4	4	0.00%	13	8	62.50%	20	4	400.00%
	Aggravated Assault - DV	2	2	0.00%	6	3	100.00%	8	13	-38.46%
Violent Total:		8	10	-20.00%	28	20	40.00%	43	31	38.71%
Property	Burglary - Residential	3	6	-50.00%	18	13	38.46%	29	31	-6.45%
	Burglary Garage	2	2	0.00%	5	15	-66.67%	19	10	90.00%
	Burglary Commercial	2	0		5	3	66.67%	7	10	-30.00%
	Larceny	67	72	-6.94%	283	283	0.00%	486	371	31.00%
	Vehicle Theft	7	10	-30.00%	41	38	7.89%	67	49	36.73%
	Arson	1	0		2	0		2	0	
Property Total:		82	90	-8.89%	354	352	0.57%	610	471	29.51%
Preliminary Part 1 Crime Totals:		90	100	-10.00%	382	372	2.69%	653	502	30.08%
Current 7 Day Period:		2/11/2018 - 2/17/2018			Prior 7 Day Period:		2/4/2018 - 2/10/2018			
Current 28 Day Period:		1/21/2018 - 2/17/2018			Prior 28 Day Period:		12/24/2017 - 1/20/2018			
Current YTD Day Period:		1/1/2018 - 2/17/2018			Prior YTD Period:		1/1/2017 - 2/17/2017			

Prepared by SPD Crime Analysis Office - Monday, February 19, 2018

NOTE: SPD moved from UCR to the NIBRS reporting standard on 10/4/16 following the transition to a new RMS System. [Numbers on CompStat reports prior to this date should not be used as a comparison to those on this report.](#) Additional info on these reporting standards can be found on the FBI website: <https://ucr.fbi.gov/nibrs-overview>

This chart represents Preliminary counts of selected crime categories from Police Case Reports. Full statistical analysis to determine the confidence level of this data has not been performed. The % change columns on the preliminary counts differ from the percentage change on the NIBRS crime report, sometimes significantly. The CompStat report is designed for operational use and includes only selected NIBRS categories and coding less complex than full NIBRS rules. Official statistics for these and other NIBRS categories can be found on WASPC & FBI websites once available.





City of Spokane
Neva-Wood District (P3)
Selected Crime Codes
2018-02-04 to 2018-02-10
 Prepared By:
 Crime Analysis Unit
 Spokane Police Department

Legend

NIBRS Events



Criminal Homicide



Rape



Robbery Commercial



Robbery Person



Aggravated Assault



Burglary Residential



Burglary Commercial



Burglary Garage



Burglary Commercial



Vehicle Prowling



Vehicle Theft



Arson



Cases Represent LERMS Crime Codes
 Points may indicate multiple events
 Note: Veh Prowl is only Larceny displayed

For Additional Information on
 Incidents pertaining to an
 Area, Trend, or Pattern
 Contact Information Analysis

0 0.2 0.4 0.8 Miles



THIS IS NOT A LEGAL DOCUMENT:
 The information shown on this map is compiled
 from various sources and is subject to constant
 revision. Information shown on this map should
 not be used to determine the location of facilities
 in relationship to property lines, section lines,
 streets, etc.

Sunday - Saturday

NE - Neva-Wood District (P3)

2/11/2018 TO 2/17/2018



A/C	Offense Statute	Address	Reported Date	Dist
SPB3NL				
C	ARSON-1D	800 E HOFFMAN AVE	2/15/2018	P3
A	ASSAULT - 4D (Weapon Involved)	6200 N ASTOR ST	2/15/2018	P3
C	ASSAULT-2D	300 E HEROY AVE	2/11/2018	P4
C	ASSAULT-2D	900 E BROAD AVE	2/14/2018	P3
C	ASSAULT-2D	6500 N NEVADA ST	2/16/2018	P4
C	BURGLARY 1D RESIDENTIAL	500 E PRINCETON AVE	2/16/2018	P3
C	BURGLARY 2D COMMERCIAL	8100 N DIVISION ST	2/12/2018	P3
C	BURGLARY 2D COMMERCIAL	9200 N COLTON ST	2/15/2018	P4
C	BURGLARY 2D GARAGE	1700 E LINCOLN RD	2/14/2018	P3
C	BURGLARY 2D GARAGE	1200 E LYONS AVE	2/17/2018	P3
C	BURGLARY-RESIDENTIAL	7000 N WISCOMB ST	2/12/2018	P4
C	BURGLARY-RESIDENTIAL	6800 N CRESTLINE ST	2/15/2018	P4
C	HARASSMENT (Weapon Involved)	W CASCADE WAY / N DIVISION ST	2/16/2018	P3
C	MAIL THEFT (All Others)	1700 E LINCOLN RD	2/14/2018	P3
C	RAPE OF A CHILD-3D (RAPE)		2/13/2018	P4
C	ROBBERY-1D (Purse Snatching)	9200 N NEVADA ST	2/17/2018	P4
C	ROBBERY-2D (Purse Snatching)	6600 N DIVISION ST	2/16/2018	P3
C	ROBBERY-2D (Purse Snatching)	6500 N NEVADA ST	2/17/2018	P4
A	THEFT OF MOTOR VEHICLE	8800 N COLTON ST	2/11/2018	P3
C	THEFT OF MOTOR VEHICLE	8700 N COLTON ST	2/11/2018	P3
C	THEFT OF MOTOR VEHICLE	9900 N NEWPORT HWY	2/13/2018	P3
C	THEFT OF MOTOR VEHICLE	1000 E SHARPSBURG AVE	2/14/2018	P3
C	THEFT OF MOTOR VEHICLE	1000 E SHARPSBURG AVE	2/14/2018	P1
C	THEFT OF MOTOR VEHICLE	7500 N DIVISION ST	2/17/2018	P1
C	THEFT OF MOTOR VEHICLE	1300 E BROAD AVE	2/17/2018	P4
C	THEFT OF RENT/LEASE PROP (From Building)	7800 N DIVISION ST	2/12/2018	P3
C	THEFT-1D (From Motor Vehicle)	800 E DECATUR AVE	2/12/2018	P3
C	THEFT-1D (From Motor Vehicle)	7500 N DIVISION ST	2/17/2018	P1
C	THEFT-2D (All Other Thefts)	100 E QUEEN AVE	2/12/2018	P3
C	THEFT-2D (All Other Thefts)	6400 N ADDISON ST	2/13/2018	P3
C	THEFT-2D (All Other Thefts)	10100 N NEWPORT HWY	2/16/2018	P2
C	THEFT-2D (All Other Thefts)	9200 N NEVADA ST	2/17/2018	P4
C	THEFT-2D (From Building)	200 E WEDGEWOOD AVE	2/17/2018	P4
C	THEFT-2D (From Motor Vehicle)	1200 E WESTVIEW CT	2/16/2018	P3
C	THEFT-2D (Motor Vehicle Parts or Accessories)	8800 N COLTON ST	2/11/2018	P3
C	THEFT-3D (All Other Thefts)	9600 N DIVISION ST	2/11/2018	P3
C	THEFT-3D (All Other Thefts)	9600 N DIVISION ST	2/12/2018	P3
C	THEFT-3D (All Other Thefts)	600 E MAGNESIUM RD	2/13/2018	P3

For protection of victim privacy, the entire address on sexual assault crimes has been redacted.

A/C	Offense Statute	Address	Reported Date	Dist
C	THEFT-3D (All Other Thefts)	9600 N DIVISION ST	2/14/2018	P3
C	THEFT-3D (All Other Thefts)	1000 E COZZA DR	2/15/2018	P3
C	THEFT-3D (All Other Thefts)	9600 N DIVISION ST	2/15/2018	P3
C	THEFT-3D (All Other Thefts)	100 E WEILE AVE	2/16/2018	P3
C	THEFT-3D (All Other Thefts)	7800 N DIVISION ST	2/17/2018	P3
C	THEFT-3D (From Building)	1400 E WEILE CT	2/13/2018	P3
C	THEFT-3D (From Building)	1200 E WESTVIEW CT	2/15/2018	P3
C	THEFT-3D (From Building)	1200 E BISMARK AVE	2/15/2018	P3
C	THEFT-3D (From Motor Vehicle)	8900 N COLTON ST	2/11/2018	P3
A	THEFT-3D (From Motor Vehicle)	6100 N COLTON ST	2/12/2018	P3
C	THEFT-3D (From Motor Vehicle)	9600 N NEWPORT HWY	2/12/2018	P3
C	THEFT-3D (From Motor Vehicle)	4700 N DIVISION ST	2/13/2018	P3
C	THEFT-3D (From Motor Vehicle)	600 E HOLLAND AVE	2/15/2018	P3
C	THEFT-3D (From Motor Vehicle)	6100 N COLTON ST	2/15/2018	P3
C	THEFT-3D (From Motor Vehicle)	600 E HOLLAND AVE	2/16/2018	P3
C	THEFT-3D (From Motor Vehicle)	7600 N DIVISION ST	2/16/2018	P3
C	THEFT-3D (From Motor Vehicle)	6300 N ADDISON ST	2/17/2018	P3
C	THEFT-3D (Motor Vehicle Parts or Accessories)	1200 E WABASH AVE	2/17/2018	P3
C	THEFT-3D (Shoplifting)	9200 N COLTON ST	2/11/2018	P3
C	THEFT-3D (Shoplifting)	9500 N NEWPORT HWY	2/11/2018	P3
C	THEFT-3D (Shoplifting)	4700 N DIVISION ST	2/11/2018	P3
C	THEFT-3D (Shoplifting)	7500 N DIVISION ST	2/12/2018	P4
C	THEFT-3D (Shoplifting)	4700 N DIVISION ST	2/12/2018	P3
C	THEFT-3D (Shoplifting)	9700 N NEWPORT HWY	2/12/2018	P3
C	THEFT-3D (Shoplifting)	4700 N DIVISION ST	2/13/2018	P3
C	THEFT-3D (Shoplifting)	4700 N DIVISION ST	2/13/2018	P3
C	THEFT-3D (Shoplifting)	4700 N DIVISION ST	2/13/2018	P2
C	THEFT-3D (Shoplifting)	4700 N DIVISION ST	2/14/2018	P3
C	THEFT-3D (Shoplifting)	4700 N DIVISION ST	2/14/2018	P3
C	THEFT-3D (Shoplifting)	5800 N DIVISION ST	2/14/2018	P3
C	THEFT-3D (Shoplifting)	4700 N DIVISION ST	2/15/2018	P3
C	THEFT-3D (Shoplifting)	4700 N DIVISION ST	2/15/2018	P3
C	THEFT-3D (Shoplifting)	6500 N NEVADA ST	2/16/2018	P3
C	THEFT-3D (Shoplifting)	4700 N DIVISION ST	2/16/2018	P3
C	THEFT-3D (Shoplifting)	4700 N DIVISION ST	2/16/2018	P3
C	THEFT-3D (Shoplifting)	4700 N DIVISION ST	2/16/2018	P3
C	THEFT-3D (Shoplifting)	4700 N DIVISION ST	2/16/2018	P3
C	THEFT-3D (Shoplifting)	9500 N NEWPORT HWY	2/17/2018	P3
C	THEFT-3D (Shoplifting)	4700 N DIVISION ST	2/17/2018	P3
C	THEFT-3D (Shoplifting)	6500 N NEVADA ST	2/17/2018	P3
C	THEFT-3D (Shoplifting)	4700 N DIVISION ST	2/17/2018	P3
C	THEFT-3D (Shoplifting)	5800 N DIVISION ST	2/17/2018	P3
C	THEFT-CITY (Shoplifting)	9200 N NEVADA ST	2/12/2018	P4

For protection of victim privacy, the entire address on sexual assault crimes has been redacted.

A/C	Offense Statute	Address	Reported Date	Dist
C	THEFT-CITY (Shoplifting)	9200 N COLTON ST	2/17/2018	P4
C	THEFT-CITY (Shoplifting)	9200 N COLTON ST	2/17/2018	P4
C	VEHICLE PROWLING-2D/From Motor Vehicle	7800 N MORTON ST	2/13/2018	P4
C	VEHICLE PROWLING-2D/No Theft	1700 E LINCOLN RD	2/14/2018	P3
C	WEAPON(INTIMIDATE WITH)	600 E HERROY AVE	2/12/2018	P4

SPB3WH

C	ROBBERY 1D PERSON (NOT PURSE SNATCHING)	5400 N HELENA ST	2/11/2018	P4
C	THEFT(FIREARM) (From Motor Vehicle)	2000 E FRANCIS AVE	2/15/2018	P4
C	VEH PROWLING-1D(MOTORHOME/VESSEL)/Theft of Motor V	2000 E FRANCIS AVE	2/15/2018	P4
A	VEHICLE PROWLING-2D/From Motor Vehicle	1700 E BROAD AVE	2/16/2018	P3

POLICE SUMMARY - Ending: Saturday, February 17, 2018



NE - Northeast District (P4)

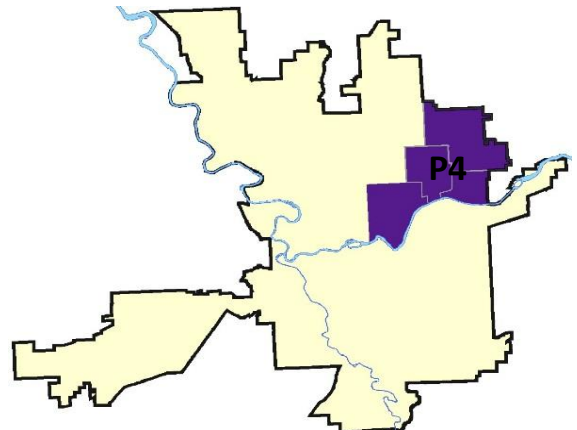
Preliminary IBR Counts

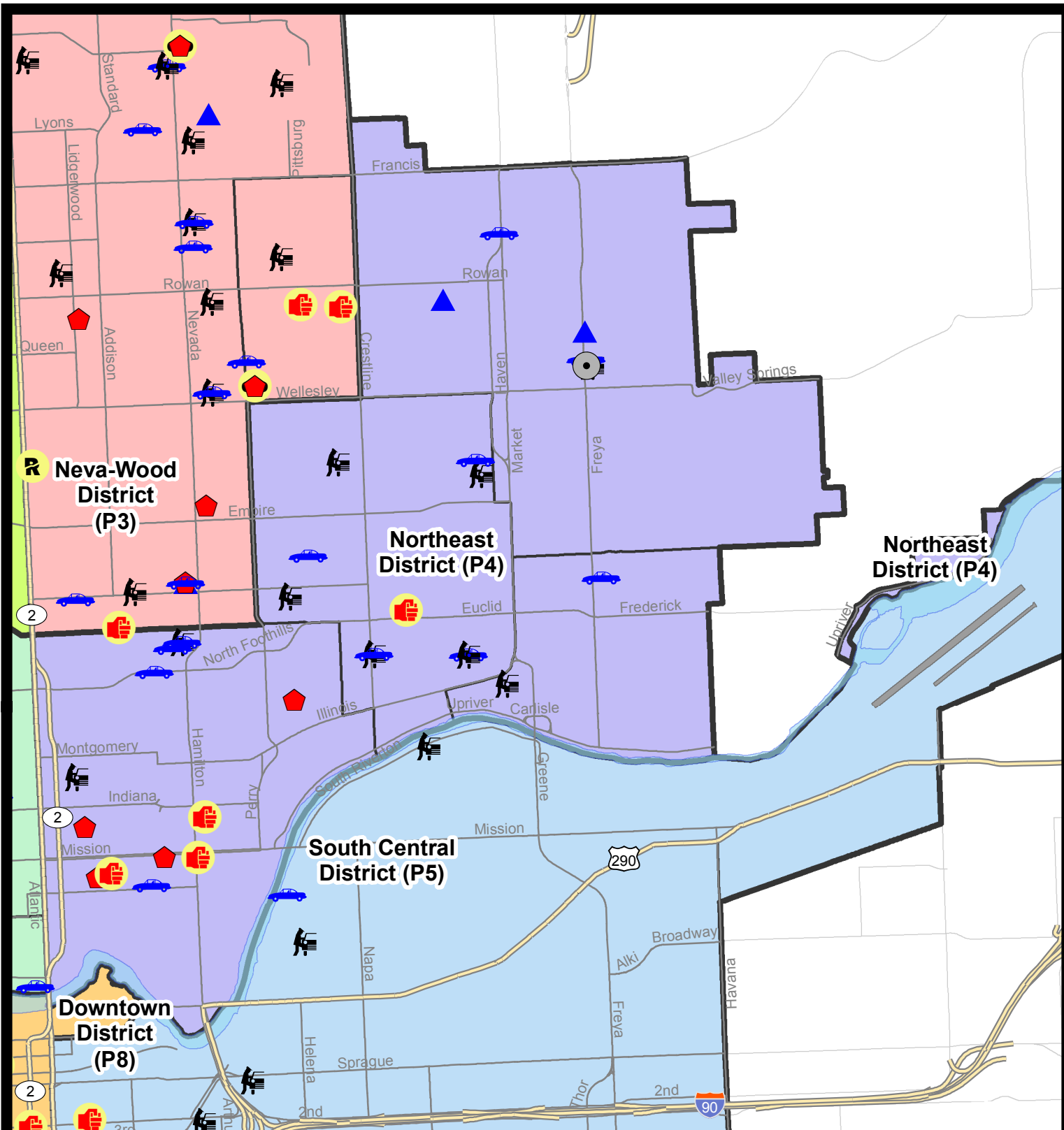
NIBRS Categories (Part 1 Selected)		7 Day Comparison			28 Day Comparison			YTD Comparison		
		Current	Prior	Percent	Current	Prior	Percent	Current	Prior	Percent
Violent	Criminal Homicide	0	0		0	0		0	0	
	Rape	2	0		3	2	50.00%	5	6	-16.67%
	Robbery - Commercial	0	0		1	2	-50.00%	2	4	-50.00%
	Robbery - Person	0	0		2	2	0.00%	3	1	200.00%
	Aggravated Assault - Non DV	3	2	50.00%	9	7	28.57%	14	6	133.33%
	Aggravated Assault - DV	2	2	0.00%	11	4	175.00%	15	6	150.00%
Violent Total:		7	4	75.00%	26	17	52.94%	39	23	69.57%
Property	Burglary - Residential	2	4	-50.00%	14	13	7.69%	24	15	60.00%
	Burglary Garage	1	2	-50.00%	6	2	200.00%	8	5	60.00%
	Burglary Commercial	1	2	-50.00%	8	4	100.00%	10	5	100.00%
	Larceny	20	31	-35.48%	124	117	5.98%	213	169	26.04%
	Vehicle Theft	7	11	-36.36%	38	23	65.22%	58	35	65.71%
	Arson	0	0		0	0		0	0	
Property Total:		31	50	-38.00%	190	159	19.50%	313	229	36.68%
Preliminary Part 1 Crime Totals:		38	54	-29.63%	216	176	22.73%	352	252	39.68%
Current 7 Day Period:		2/11/2018 - 2/17/2018			Prior 7 Day Period:		2/4/2018 - 2/10/2018			
Current 28 Day Period:		1/21/2018 - 2/17/2018			Prior 28 Day Period:		12/24/2017 - 1/20/2018			
Current YTD Day Period:		1/1/2018 - 2/17/2018			Prior YTD Period:		1/1/2017 - 2/17/2017			

Prepared by SPD Crime Analysis Office - Monday, February 19, 2018

NOTE: SPD moved from UCR to the NIBRS reporting standard on 10/4/16 following the transition to a new RMS System. [Numbers on CompStat reports prior to this date should not be used as a comparison to those on this report.](#) Additional info on these reporting standards can be found on the FBI website: <https://ucr.fbi.gov/nibrs-overview>

This chart represents Preliminary counts of selected crime categories from Police Case Reports. Full statistical analysis to determine the confidence level of this data has not been performed. The % change columns on the preliminary counts differ from the percentage change on the NIBRS crime report, sometimes significantly. The CompStat report is designed for operational use and includes only selected NIBRS categories and coding less complex than full NIBRS rules. Official statistics for these and other NIBRS categories can be found on WASPC & FBI websites once available.





City of Spokane
Northeast District (P4)
Selected Crime Codes
2018-02-04 to 2018-02-10
 Prepared By:
 Crime Analysis Unit
 Spokane Police Department

Legend

NIBRS Events




Criminal Homicide



Rape



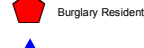
Robbery Commercial



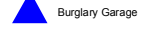
Robbery Person



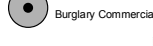
Aggravated Assault



Burglary Residential



Burglary Garage



Burglary Commercial



Vehicle Prowling



Vehicle Theft



Arson



Cases Represent LERMS Crime Codes
 Points may indicate multiple events
 Note: Veh Prowl is only Larceny displayed

For Additional Information on
 Incidents pertaining to an
 Area, Trend, or Pattern
 Contact Information Analysis

0 0.2 0.4 0.8 Miles



THIS IS NOT A LEGAL DOCUMENT:
 The information shown on this map is compiled
 from various sources and is subject to constant
 revision. Information shown on this map should
 not be used to determine the location of facilities
 in relationship to property lines, section lines,
 streets, etc.

Sunday - Saturday

NE - Northeast District (P4)

2/11/2018 TO 2/17/2018



<u>A/C</u>	<u>Offense Statute</u>	<u>Address</u>	<u>Reported Date</u>	<u>Dist</u>
<u>SPB4BE</u>				
C	ASSAULT-2D	4200 N CRESTLINE ST	2/17/2018	P3
C	BURGLARY 2D GARAGE	2800 N REGAL ST	2/14/2018	P4
C	BURGLARY-RESIDENTIAL	4100 N REGAL ST	2/14/2018	P4
C	RAPE-3D (RAPE)		2/14/2018	P3
C	THEFT OF MOTOR VEHICLE	3900 N MARKET ST	2/11/2018	P4
C	THEFT OF MOTOR VEHICLE	3000 N MARTIN ST	2/15/2018	P6
A	THEFT-3D (From Motor Vehicle)	4100 N REGAL ST	2/13/2018	P4
C	THEFT-3D (From Motor Vehicle)	3000 N MARTIN ST	2/15/2018	P6
C	THEFT-3D (Shoplifting)	3900 N MARKET ST	2/13/2018	P4
C	THEFT-CITY (Shoplifting)	3900 N MARKET ST	2/13/2018	P4
C	TMVWOP-2D	3800 N MARKET ST	2/12/2018	P4
<u>SPB4HI</u>				
C	ASSAULT-1D	2600 E DIAMOND AVE	2/17/2018	P4
A	BURGLARY 2D COMMERCIAL	3800 E EVERETT AVE	2/13/2018	P4
C	BURGLARY-RESIDENTIAL	2900 E BROAD AVE	2/13/2018	P4
C	HARASSMENT (Weapon Involved)	5400 N REGAL ST	2/12/2018	P4
C	MAIL THEFT (All Others)	4100 E JOSEPH AVE	2/14/2018	P4
C	THEFT OF MOTOR VEHICLE	N FERRALL ST / E EVERETT AVE	2/11/2018	P4
C	THEFT-3D (All Other Thefts)	2900 E ROWAN AVE	2/13/2018	P4
<u>SPB4LO</u>				
C	ASSAULT-2D	900 E MISSION AVE	2/15/2018	P4
C	MAIL THEFT (All Others)	0 E SINTO AVE	2/13/2018	P4
C	THEFT OF MOTOR VEHICLE	3000 N MAGNOLIA ST	2/13/2018	P3
C	THEFT-2D (From Motor Vehicle)	500 E FAIRVIEW AVE	2/17/2018	P4
C	THEFT-2D (Shoplifting)	100 E MISSION AVE	2/16/2018	P4
C	THEFT-3D (All Other Thefts)	1100 N SUPERIOR ST	2/12/2018	P4
C	THEFT-3D (All Other Thefts)	900 E MISSION AVE	2/15/2018	P4
C	THEFT-3D (From Building)	1500 E ILLINOIS AVE	2/16/2018	P4
C	THEFT-3D (From Motor Vehicle)	2900 N PERRY ST	2/12/2018	P4
C	THEFT-3D (Shoplifting)	200 E NORTH FOOTHILLS DR	2/13/2018	P4
C	THEFT-3D (Shoplifting)	200 E NORTH FOOTHILLS DR	2/15/2018	P3
C	THEFT-CITY (Shoplifting)	2400 N DIVISION ST	2/12/2018	P2
C	THEFT-CITY (Shoplifting)	2400 N DIVISION ST	2/17/2018	P2
C	TMVWOP-2D	700 E ERMINA AVE	2/16/2018	P4
<u>SPB4MI</u>				
C	ASSAULT-2D	3500 E GARNET AVE	2/15/2018	P4
C	RAPE-3D (RAPE)		2/12/2018	P4

For protection of victim privacy, the entire address on sexual assault crimes has been redacted.

A/C	Offense Statute	Address	Reported Date	Dist
C	THEFT OF MOTOR VEHICLE	3100 E MARIETTA AVE	2/14/2018	P4
C	THEFT-3D (All Other Thefts)	3400 E GARNET AVE	2/13/2018	P2
C	THEFT-CITY (All Other Thefts)	2600 N MARKET ST	2/15/2018	P4
C	VEHICLE PROWLING-2D/From Motor Vehicle	3100 E MARIETTA AVE	2/14/2018	P4

SPOKANE POLICE DEPARTMENT



SOUTH **Police Service Area**

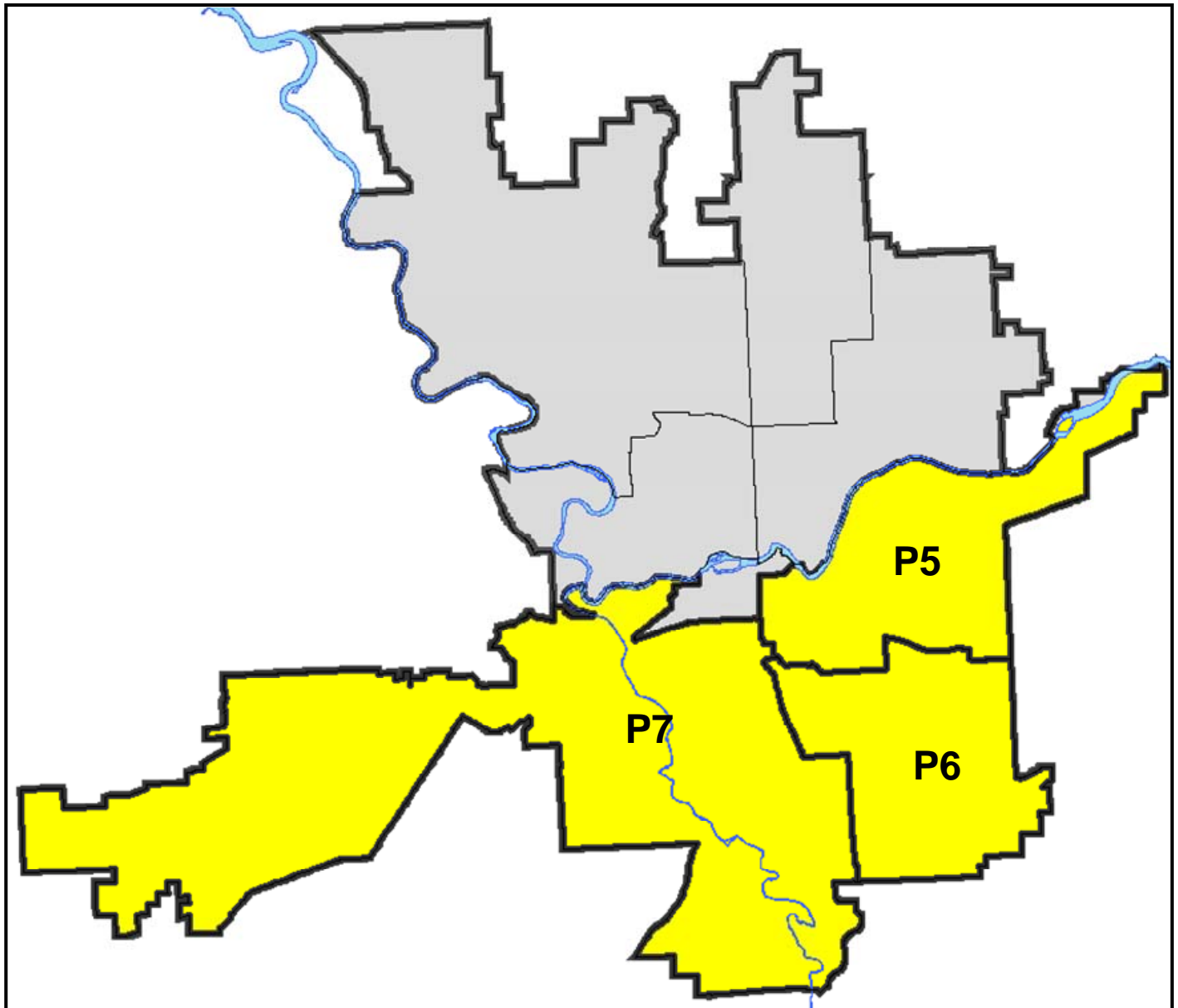
PSA Commander

Captain Tracie Meidl

South Central District (P5)

Southeast District (P6)

Southwest District (P7)



POLICE SUMMARY - Ending: Saturday, February 17, 2018

SOUTH PRECINCT (P5, P6, and P7)



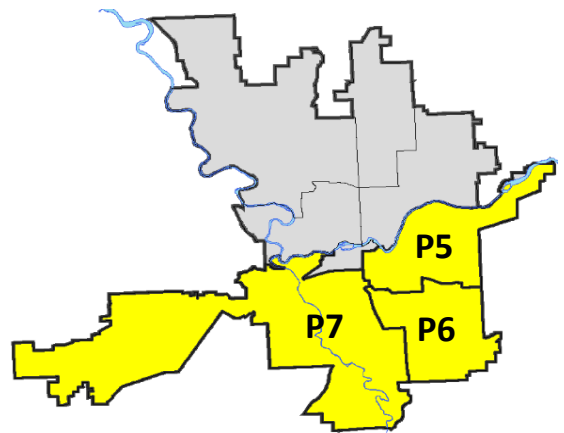
Preliminary IBR Counts

NIBRS Categories (Part 1 Selected)		7 Day Comparison			28 Day Comparison			YTD Comparison		
		Current	Prior	Percent	Current	Prior	Percent	Current	Prior	Percent
Violent	Criminal Homicide	0	0		0	0		0	0	
	Rape	2	0		5	5	0.00%	10	8	25.00%
	Robbery - Commercial	2	0		2	0		2	1	100.00%
	Robbery - Person	1	1	0.00%	4	2	100.00%	5	10	-50.00%
	Aggravated Assault - Non DV	2	2	0.00%	11	9	22.22%	19	23	-17.39%
	Aggravated Assault - DV	2	2	0.00%	8	10	-20.00%	16	7	128.57%
Violent Total:		9	5	80.00%	30	26	15.38%	52	49	6.12%
Property	Burglary - Residential	5	5	0.00%	23	37	-37.84%	50	42	19.05%
	Burglary Garage	3	2	50.00%	11	12	-8.33%	19	25	-24.00%
	Burglary Commercial	1	0		8	10	-20.00%	16	21	-23.81%
	Larceny	47	49	-4.08%	199	220	-9.55%	364	346	5.20%
	Vehicle Theft	8	10	-20.00%	37	48	-22.92%	76	81	-6.17%
	Arson	0	0		0	2	-100.00%	2	0	
Property Total:		64	66	-3.03%	278	329	-15.50%	527	515	2.33%
Preliminary Part 1 Crime Totals:		73	71	2.82%	308	355	-13.24%	579	564	2.66%
Current 7 Day Period:		2/11/2018 - 2/17/2018			Prior 7 Day Period:		2/4/2018 - 2/10/2018			
Current 28 Day Period:		1/21/2018 - 2/17/2018			Prior 28 Day Period:		12/24/2017 - 1/20/2018			
Current YTD Day Period:		1/1/2018 - 2/17/2018			Prior YTD Period:		1/1/2017 - 2/17/2017			

Prepared by SPD Crime Analysis Office - Monday, February 19, 2018

NOTE: SPD moved from UCR to the NIBRS reporting standard on 10/4/16 following the transition to a new RMS System. [Numbers on CompStat reports prior to this date should not be used as a comparison to those on this report.](#) Additional info on these reporting standards can be found on the FBI website: <https://ucr.fbi.gov/nibrs-overview>

This chart represents Preliminary counts of selected crime categories from Police Case Reports. Full statistical analysis to determine the confidence level of this data has not been performed. The % change columns on the preliminary counts differ from the percentage change on the NIBRS crime report, sometimes significantly. The CompStat report is designed for operational use and includes only selected NIBRS categories and coding less complex than full NIBRS rules. Official statistics for these and other NIBRS categories can be found on WASPC & FBI websites once available.



POLICE SUMMARY - Ending: Saturday, February 17, 2018



SE - South Central District (P5)

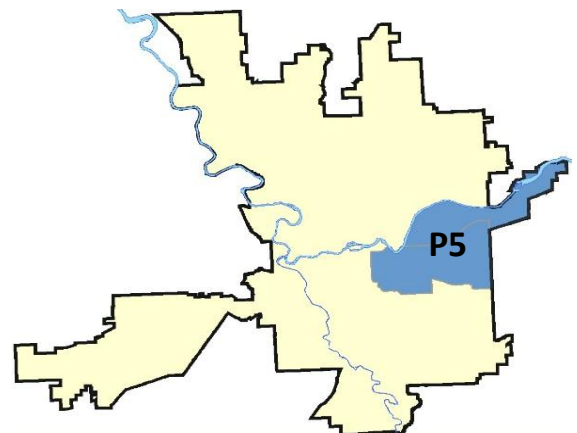
Preliminary IBR Counts


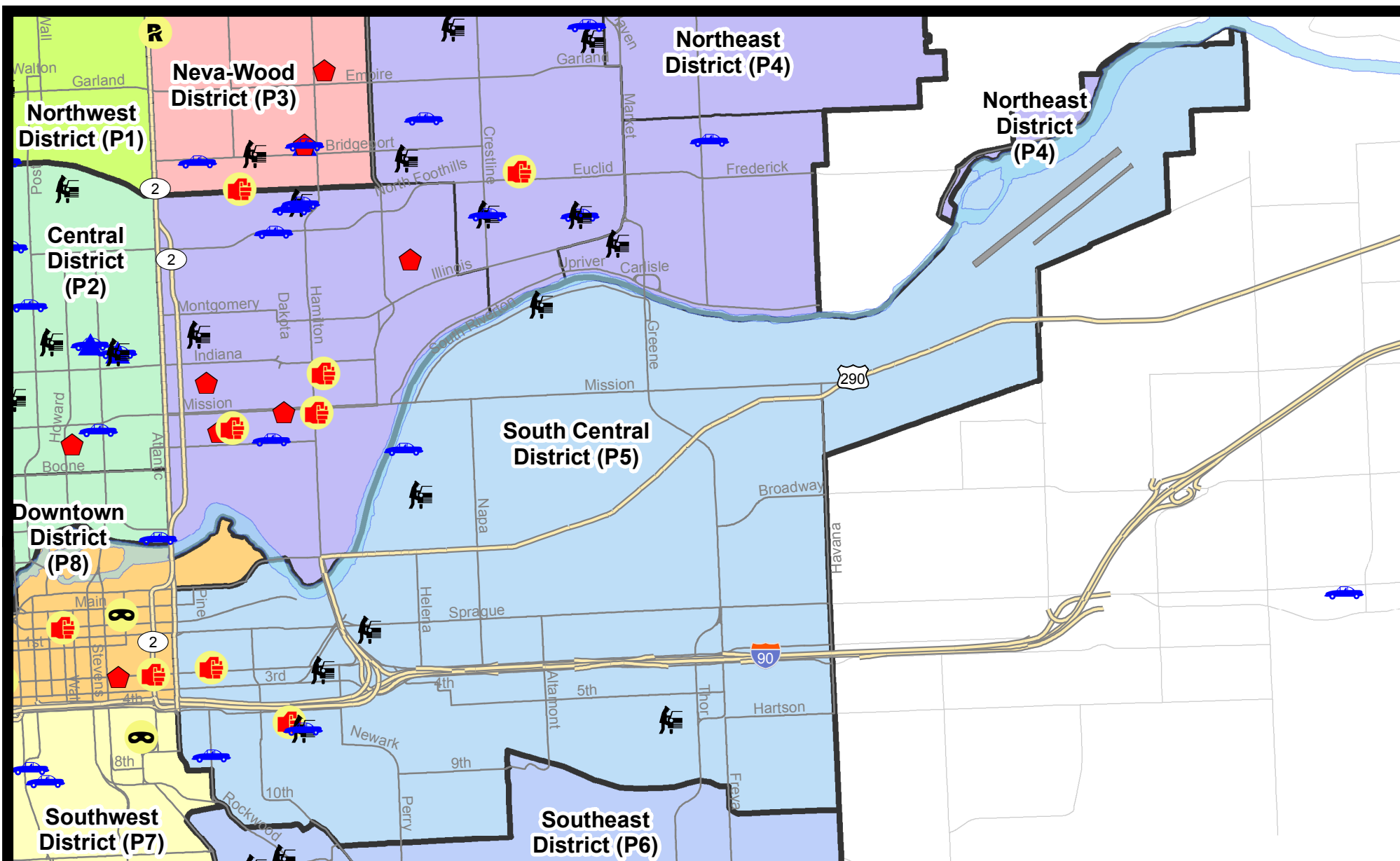
NIBRS Categories (Part 1 Selected)		7 Day Comparison			28 Day Comparison			YTD Comparison		
		Current	Prior	Percent	Current	Prior	Percent	Current	Prior	Percent
Violent	Criminal Homicide	0	0		0	0		0	0	
	Rape	1	0		3	0		3	3	0.00%
	Robbery - Commercial	1	0		1	0		1	0	
	Robbery - Person	1	0		2	0		2	8	-75.00%
	Aggravated Assault - Non DV	2	0		5	5	0.00%	9	13	-30.77%
	Aggravated Assault - DV	0	2	-100.00%	3	6	-50.00%	7	5	40.00%
Violent Total:		5	2	150.00%	14	11	27.27%	22	29	-24.14%
Property	Burglary - Residential	3	1	200.00%	11	16	-31.25%	21	18	16.67%
	Burglary Garage	1	0		4	4	0.00%	7	2	250.00%
	Burglary Commercial	1	0		6	6	0.00%	12	16	-25.00%
	Larceny	18	15	20.00%	82	83	-1.20%	152	142	7.04%
	Vehicle Theft	1	3	-66.67%	10	21	-52.38%	27	33	-18.18%
	Arson	0	0		0	1	-100.00%	1	0	
Property Total:		24	19	26.32%	113	131	-13.74%	220	211	4.27%
Preliminary Part 1 Crime Totals:		29	21	38.10%	127	142	-10.56%	242	240	0.83%
Current 7 Day Period:		2/11/2018 - 2/17/2018			Prior 7 Day Period:		2/4/2018 - 2/10/2018			
Current 28 Day Period:		1/21/2018 - 2/17/2018			Prior 28 Day Period:		12/24/2017 - 1/20/2018			
Current YTD Day Period:		1/1/2018 - 2/17/2018			Prior YTD Period:		1/1/2017 - 2/17/2017			

Prepared by SPD Crime Analysis Office - Monday, February 19, 2018

NOTE: SPD moved from UCR to the NIBRS reporting standard on 10/4/16 following the transition to a new RMS System. [Numbers on CompStat reports prior to this date should not be used as a comparison to those on this report.](#) Additional info on these reporting standards can be found on the FBI website: <https://ucr.fbi.gov/nibrs-overview>

This chart represents Preliminary counts of selected crime categories from Police Case Reports. Full statistical analysis to determine the confidence level of this data has not been performed. The % change columns on the preliminary counts differ from the percentage change on the NIBRS crime report, sometimes significantly. The CompStat report is designed for operational use and includes only selected NIBRS categories and coding less complex than full NIBRS rules. Official statistics for these and other NIBRS categories can be found on WASPC & FBI websites once available.





City of Spokane
South Central District (P5)
Selected
Crime Types
2018-02-04 to 2018-02-10

Prepared By:
Crime Analysis Unit
Spokane Police Department

Legend

NIBRS Events



Criminal Homicide



Rape



Robbery Commercial



Robbery Person



Aggravated Assault



Burglary Residential



Burglary Garage



Burglary Commercial



Vehicle Prowling



Vehicle Theft



Arson

Cases Represent LERMS Crime Codes

Points may indicate multiple events

Note: Veh Prowl is only Larceny category displayed



For Additional Information on Incidents
 pertaining to an Area, Trend, or Pattern
 Contact Information Analysis

0 0.2 0.4 0.6 0.8 1 Miles



THIS IS NOT A LEGAL DOCUMENT:
 The information shown on this map is compiled
 from various sources and is subject to constant
 revision. Information shown on this map should
 not be used to determine the location of facilities
 in relationship to property lines, section lines,
 streets, etc.

Sunday - Saturday

2/11/2018 TO 2/17/2018

SE - South Central District (P5)



<u>A/C</u>	<u>Offense Statute</u>	<u>Address</u>	<u>Reported Date</u>	<u>Dist</u>
<u>SPC5EC</u>				
C	ASSAULT - 4D (Weapon Involved)	1400 E HARTSON AVE	2/13/2018	P5
C	ASSAULT-3D (d)or(f) (Weapon/Instrument/Bodily Harm)	S COWLEY ST / E 1ST AVE	2/15/2018	P8
A	BURGLARY 2D COMMERCIAL	1700 E SPRAGUE AVE	2/11/2018	P5
A	BURGLARY 2D GARAGE	2700 E PACIFIC AVE	2/17/2018	P5
C	MAIL THEFT (All Others)	800 S COWLEY ST	2/13/2018	P5
C	RAPE-3D (RAPE)		2/15/2018	P6
C	ROBBERY-1D (All Except Purse Snatching)	100 S DIVISION ST	2/13/2018	P5
C	ROBBERY-1D (All Except Purse Snatching)	1300 E SPRAGUE AVE	2/17/2018	P6
C	THEFT OF MOTOR VEHICLE	500 S DIVISION ST	2/13/2018	P6
C	THEFT-2D (From Building)	2000 E HARTSON AVE	2/13/2018	P5
C	THEFT-2D (From Building)	1800 E SPRAGUE AVE	2/14/2018	P5
C	THEFT-2D (From Building)	100 S DIVISION ST	2/14/2018	P5
C	THEFT-2D (From Building)	2400 E SPRAGUE AVE	2/16/2018	P5
C	THEFT-2D (From Motor Vehicle)	1200 E PACIFIC AVE	2/11/2018	P5
C	THEFT-3D (All Other Thefts)	1200 E TRENT AVE	2/16/2018	P5
C	THEFT-3D (From Building)	0 E PACIFIC AVE	2/12/2018	P5
C	THEFT-3D (From Building)	100 E HARTSON AVE	2/14/2018	P5
C	THEFT-3D (From Motor Vehicle)	2600 E 7TH AVE	2/14/2018	P5
C	THEFT-3D (Motor Vehicle Parts or Accessories)	2000 E 5TH AVE	2/12/2018	P5
C	THEFT-3D (Motor Vehicle Parts or Accessories)	2800 E 1ST AVE	2/13/2018	P5
C	THEFT-CITY (All Other Thefts)	E SPRAGUE AVE / N LACEY ST	2/17/2018	P6
C	THEFT-CITY (Shoplifting)	400 S THOR ST	2/16/2018	P6
<u>SPC5GP</u>				
C	BURGLARY 1D RESIDENTIAL	2700 E NORA AVE	2/14/2018	P6
C	BURGLARY 1D RESIDENTIAL	2400 E SOUTH RIVERTON AVE	2/16/2018	P6
C	BURGLARY-RESIDENTIAL	1800 N LACEY ST	2/17/2018	P6
C	THEFT(FIREARM) (From Building)	2700 E NORA AVE	2/14/2018	P6
C	THEFT-3D (All Other Thefts)	2500 E BOONE AVE	2/15/2018	P5
C	THEFT-3D (Motor Vehicle Parts or Accessories)	1000 N SOUTH RIVERTON AVE	2/14/2018	P5
A	VEH PROWLING-1D(MOTORHOME/VESSEL)/From Motor Vehi	2700 E DESMET AVE	2/12/2018	P5

POLICE SUMMARY - Ending: Saturday, February 17, 2018



SE - Southeast District (P6)

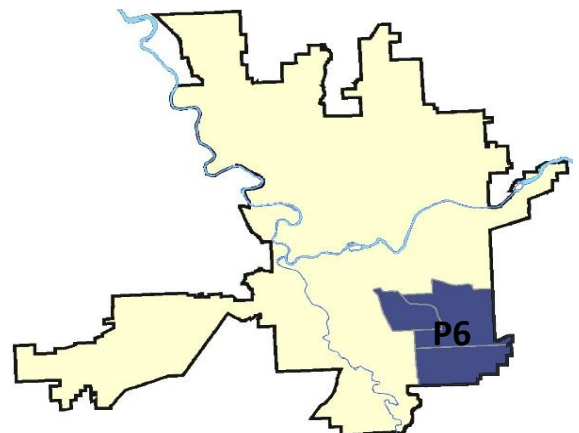
Preliminary IBR Counts

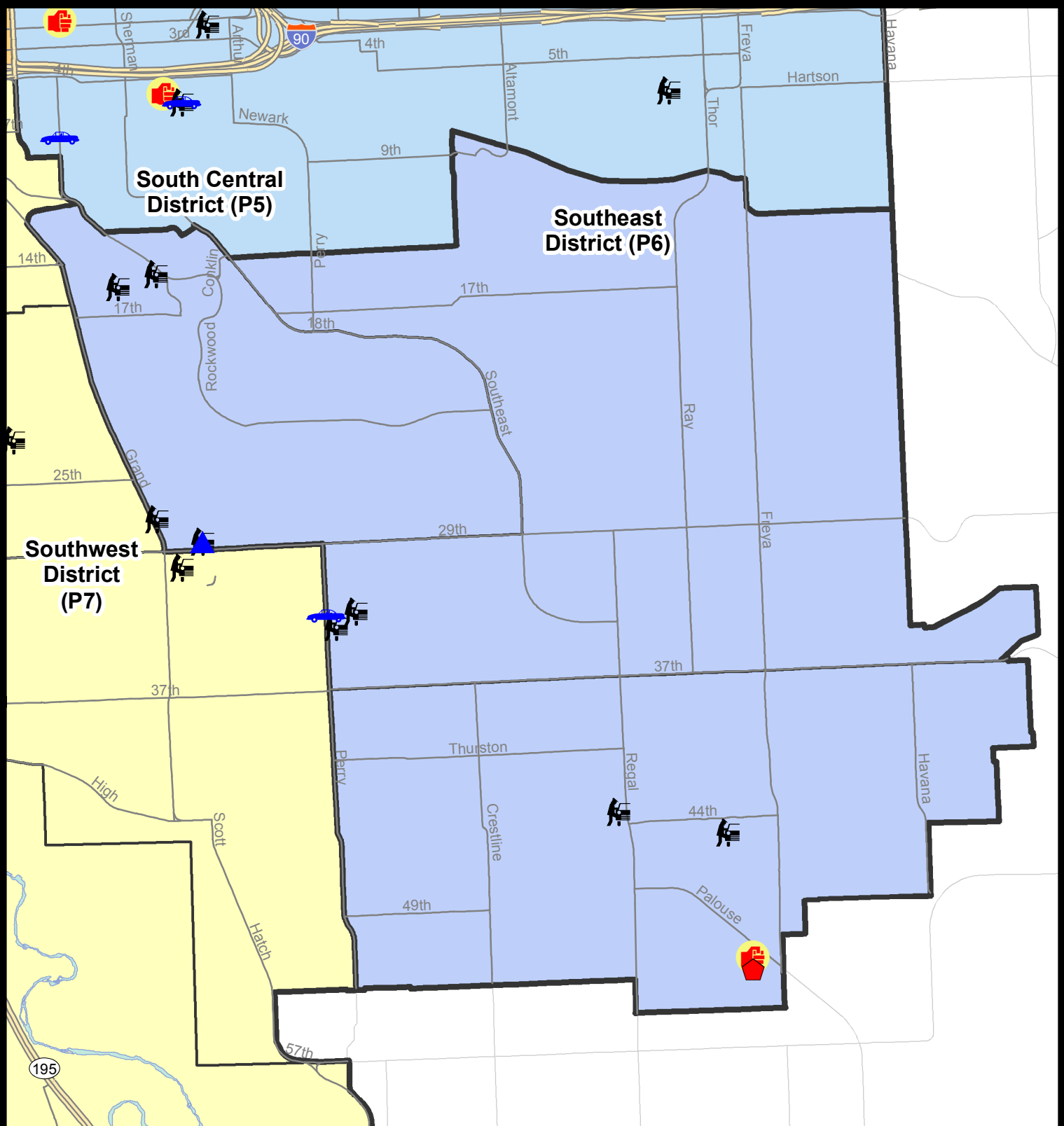
NIBRS Categories (Part 1 Selected)		7 Day Comparison			28 Day Comparison			YTD Comparison		
		Current	Prior	Percent	Current	Prior	Percent	Current	Prior	Percent
Violent	Criminal Homicide	0	0		0	0		0	0	
	Rape	0	0		0	3	-100.00%	3	3	0.00%
	Robbery - Commercial	0	0		0	0		0	1	-100.00%
	Robbery - Person	0	0		0	0		0	2	-100.00%
	Aggravated Assault - Non DV	0	1	-100.00%	3	2	50.00%	5	4	25.00%
	Aggravated Assault - DV	1	0		1	0		1	0	
Violent Total:		1	1	0.00%	4	5	-20.00%	9	10	-10.00%
Property	Burglary - Residential	0	1	-100.00%	4	11	-63.64%	12	13	-7.69%
	Burglary Garage	1	1	0.00%	3	2	50.00%	5	19	-73.68%
	Burglary Commercial	0	0		0	2	-100.00%	1	1	0.00%
	Larceny	13	16	-18.75%	52	55	-5.45%	93	92	1.09%
	Vehicle Theft	1	1	0.00%	5	13	-61.54%	16	18	-11.11%
	Arson	0	0		0	1	-100.00%	1	0	
Property Total:		15	19	-21.05%	64	84	-23.81%	128	143	-10.49%
Preliminary Part 1 Crime Totals:		16	20	-20.00%	68	89	-23.60%	137	153	-10.46%
Current 7 Day Period:		2/11/2018 - 2/17/2018			Prior 7 Day Period:		2/4/2018 - 2/10/2018			
Current 28 Day Period:		1/21/2018 - 2/17/2018			Prior 28 Day Period:		12/24/2017 - 1/20/2018			
Current YTD Day Period:		1/1/2018 - 2/17/2018			Prior YTD Period:		1/1/2017 - 2/17/2017			

Prepared by SPD Crime Analysis Office - Monday, February 19, 2018

NOTE: SPD moved from UCR to the NIBRS reporting standard on 10/4/16 following the transition to a new RMS System. [Numbers on CompStat reports prior to this date should not be used as a comparison to those on this report.](#) Additional info on these reporting standards can be found on the FBI website: <https://ucr.fbi.gov/nibrs-overview>

This chart represents Preliminary counts of selected crime categories from Police Case Reports. Full statistical analysis to determine the confidence level of this data has not been performed. The % change columns on the preliminary counts differ from the percentage change on the NIBRS crime report, sometimes significantly. The CompStat report is designed for operational use and includes only selected NIBRS categories and coding less complex than full NIBRS rules. Official statistics for these and other NIBRS categories can be found on WASPC & FBI websites once available.





City of Spokane
Southeast District (P6)
Selected Crime Codes
2018-02-04 to 2018-02-10
 Prepared By:
 Crime Analysis Unit
 Spokane Police Department

Legend

NIBRS Events

Criminal Homicide	Robbery Person	Burglary Commercial
Rape	Aggravated Assault	Vehicle Prowling
Robbery Commercial	Burglary Residential	Vehicle Theft
Burglary Garage	Arson	

For Additional Information on Incidents pertaining to an Area, Trend, or Pattern Contact Information Analysis

*Cases Represent LERMS Crime Codes
 Points may indicate multiple events
 Note: Veh Prowl is only Larceny displayed*

0 0.15 0.3 0.6 Miles

THIS IS NOT A LEGAL DOCUMENT:
 The information shown on this map is compiled from various sources and is subject to constant revision. Information shown on this map should not be used to determine the location of facilities in relationship to property lines, section lines, streets, etc.

Sunday - Saturday

SE - Southeast District (P6)

2/11/2018 TO 2/17/2018



<u>A/C</u>	<u>Offense Statute</u>	<u>Address</u>	<u>Reported Date</u>	<u>Dist</u>
<u>SPC6LH</u>				
C	ASSAULT-1D	3100 E 11TH AVE	2/15/2018	P6
C	BURGLARY 2D GARAGE	3100 S MT VERNON ST	2/14/2018	P6
C	THEFT-2D (From Motor Vehicle)	3700 E 34TH AVE	2/16/2018	P6
C	THEFT-3D (All Other Thefts)	E 17TH AVE / S MT VERNON ST	2/12/2018	P6
C	THEFT-3D (From Building)	3100 S MT VERNON ST	2/14/2018	P6
C	THEFT-3D (From Motor Vehicle)	3100 S MT VERNON ST	2/15/2018	P6
C	THEFT-3D (Motor Vehicle Parts or Accessories)	3000 S REGAL ST	2/12/2018	P6
<u>SPC6SG</u>				
C	ROBBERY-1D (Purse Snatching)	4900 S REGAL ST	2/17/2018	P6
A	THEFT OF MOTOR VEHICLE	3300 E 55TH AVE	2/13/2018	P6
C	THEFT-2D (All Other Thefts)	4400 S REGAL ST	2/11/2018	P5
C	THEFT-2D (All Other Thefts)	4300 S REGAL ST	2/11/2018	P6
C	THEFT-3D (All Other Thefts)	3300 E 44TH AVE	2/14/2018	P5
C	THEFT-3D (From Motor Vehicle)	1800 E 37TH AVE	2/11/2018	P6
C	THEFT-3D (From Motor Vehicle)	3300 E 55TH AVE	2/13/2018	P6
C	THEFT-3D (From Motor Vehicle)	4300 S REGAL ST	2/16/2018	P6
C	THEFT-CITY (Shoplifting)	4900 S REGAL ST	2/13/2018	P6

POLICE SUMMARY - Ending: Saturday, February 17, 2018



SW - Southwest District (P7)

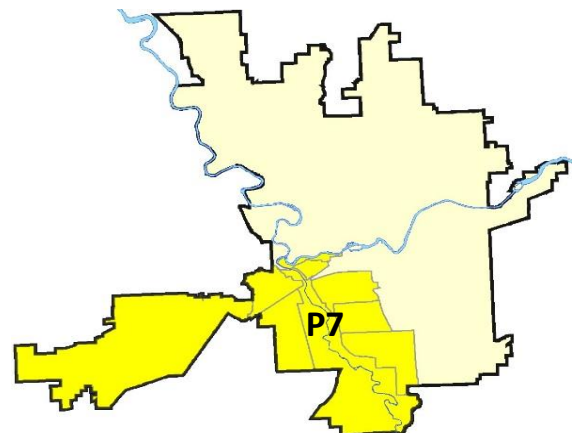
Preliminary IBR Counts

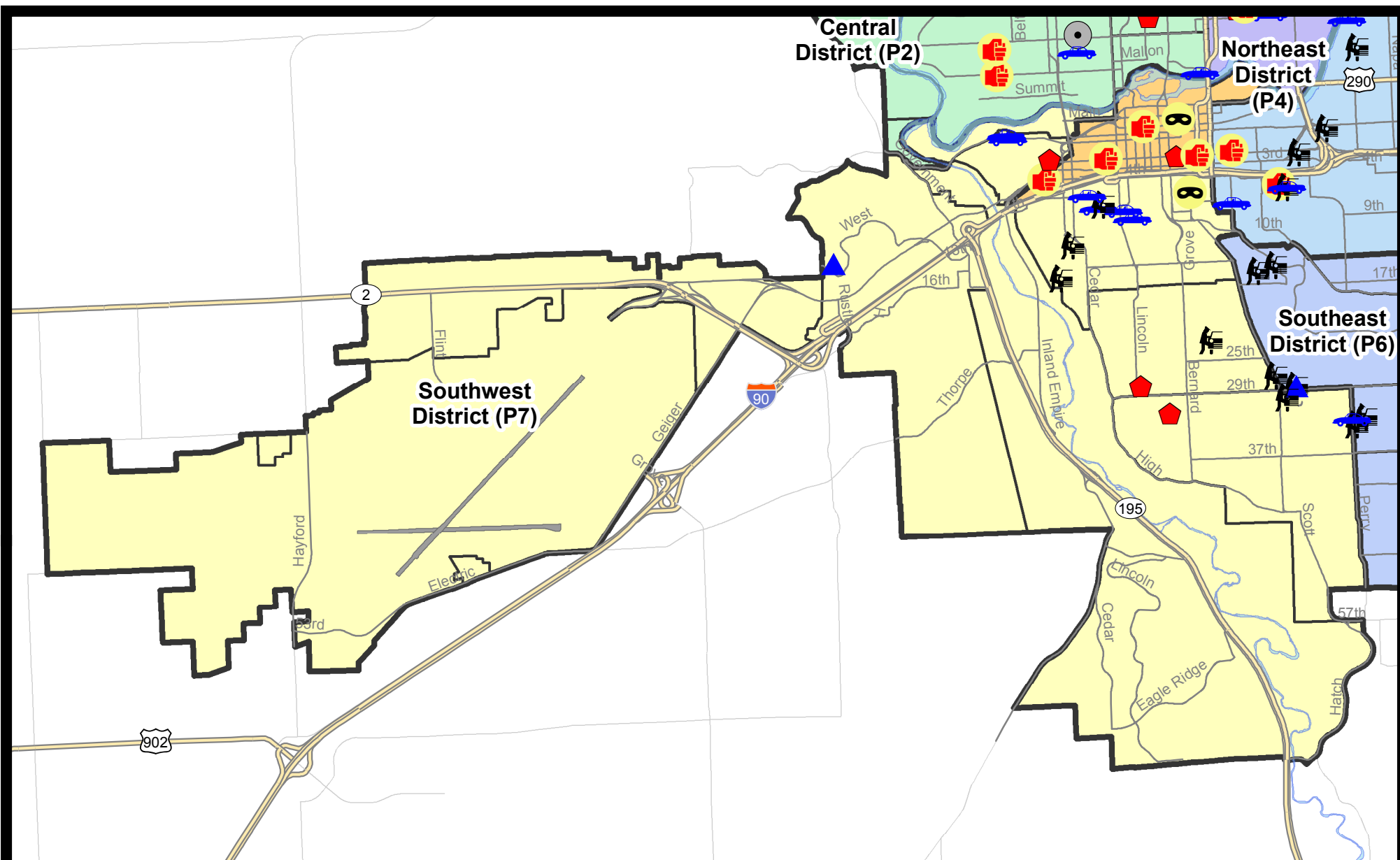
NIBRS Categories (Part 1 Selected)		7 Day Comparison			28 Day Comparison			YTD Comparison		
		Current	Prior	Percent	Current	Prior	Percent	Current	Prior	Percent
Violent	Criminal Homicide	0	0		0	0		0	0	
	Rape	1	0		2	2	0.00%	4	2	100.00%
	Robbery - Commercial	1	0		1	0		1	0	
	Robbery - Person	0	1	-100.00%	2	2	0.00%	3	0	
	Aggravated Assault - Non DV	0	1	-100.00%	3	2	50.00%	5	6	-16.67%
	Aggravated Assault - DV	1	0		4	4	0.00%	8	2	300.00%
Violent Total:		3	2	50.00%	12	10	20.00%	21	10	110.00%
Property	Burglary - Residential	2	3	-33.33%	8	10	-20.00%	17	11	54.55%
	Burglary Garage	1	1	0.00%	4	6	-33.33%	7	4	75.00%
	Burglary Commercial	0	0		2	2	0.00%	3	4	-25.00%
	Larceny	16	18	-11.11%	65	82	-20.73%	119	112	6.25%
	Vehicle Theft	6	6	0.00%	22	14	57.14%	33	30	10.00%
	Arson	0	0		0	0		0	0	
Property Total:		25	28	-10.71%	101	114	-11.40%	179	161	11.18%
Preliminary Part 1 Crime Totals:		28	30	-6.67%	113	124	-8.87%	200	171	16.96%
Current 7 Day Period:		2/11/2018 - 2/17/2018			Prior 7 Day Period:		2/4/2018 - 2/10/2018			
Current 28 Day Period:		1/21/2018 - 2/17/2018			Prior 28 Day Period:		12/24/2017 - 1/20/2018			
Current YTD Day Period:		1/1/2018 - 2/17/2018			Prior YTD Period:		1/1/2017 - 2/17/2017			

Prepared by SPD Crime Analysis Office - Monday, February 19, 2018

NOTE: SPD moved from UCR to the NIBRS reporting standard on 10/4/16 following the transition to a new RMS System. [Numbers on CompStat reports prior to this date should not be used as a comparison to those on this report.](#) Additional info on these reporting standards can be found on the FBI website: <https://ucr.fbi.gov/nibrs-overview>

This chart represents Preliminary counts of selected crime categories from Police Case Reports. Full statistical analysis to determine the confidence level of this data has not been performed. The % change columns on the preliminary counts differ from the percentage change on the NIBRS crime report, sometimes significantly. The CompStat report is designed for operational use and includes only selected NIBRS categories and coding less complex than full NIBRS rules. Official statistics for these and other NIBRS categories can be found on WASPC & FBI websites once available.





City of Spokane
Southwest District (P7)
Selected
Crime Types
2018-02-04 to 2018-02-10
 Prepared By:
 Crime Analysis Unit
 Spokane Police Department

Legend

NIBRS Events



Robbery Commercial

Robbery Person

Aggravated Assault

Burglary Residential

Burglary Garage

Burglary Commercial

Vehicle Prowling

Vehicle Theft

Arson

Cases Represent LERMS Crime Codes
 Points may indicate multiple events
 Note: Veh Prowl is only Larceny category displayed



For Additional Information on Incidents
 pertaining to an Area, Trend, or Pattern
 Contact Information Analysis

0 0.2 0.4 0.6 0.8 1 1.2 1.4 1.6 Miles



THIS IS NOT A LEGAL DOCUMENT:
 The information shown on this map is compiled
 from various sources and is subject to constant
 revision. Information shown on this map should
 not be used to determine the location of facilities
 in relationship to property lines, section lines,
 streets, etc.



Sunday - Saturday

SE - Southwest District (P7)

2/11/2018 TO 2/17/2018



<u>A/C</u>	<u>Offense Statute</u>	<u>Address</u>	<u>Reported Date</u>	<u>Dist</u>
<u>SPD7BA</u>				
C	THEFT OF MOTOR VEHICLE	2300 W 2ND AVE	2/14/2018	P7
C	THEFT-3D (All Other Thefts)	2100 W 2ND AVE	2/17/2018	P7
C	THEFT-3D (From Building)	1600 W PACIFIC AVE	2/15/2018	P7
C	THEFT-3D (From Building)	1900 W 2ND AVE	2/16/2018	P7
C	THEFT-3D (From Motor Vehicle)	1800 W 1ST AVE	2/12/2018	P7
C	TMVWOP-2D	1800 W 3RD AVE	2/11/2018	P1
<u>SPD7CH</u>				
C	ASSAULT-2D	1800 W 8TH AVE	2/13/2018	P7
C	THEFT OF MOTOR VEHICLE	1300 W 6TH AVE	2/11/2018	P7
C	THEFT OF MOTOR VEHICLE	700 S JEFFERSON ST	2/13/2018	P7
C	THEFT OF MOTOR VEHICLE	800 W 5TH AVE	2/14/2018	P7
C	THEFT-3D (From Building)	1000 S WALNUT PL	2/12/2018	P7
A	THEFT-3D (From Motor Vehicle)	1800 W 14TH AVE	2/15/2018	P7
C	THEFT-3D (From Motor Vehicle)	1000 S WALL ST	2/17/2018	P7
C	VEHICLE PROWLING-2D/From Motor Vehicle	800 W 5TH AVE	2/11/2018	P7
<u>SPD7CS</u>				
C	ROBBERY 2D COMMERCIAL (NOT PURSE SNATCHING)	800 E 29TH AVE	2/13/2018	P6
C	THEFT-2D (From Building)	100 E 37TH AVE	2/15/2018	P7
C	THEFT-3D (From Motor Vehicle)	300 E 37TH AVE	2/14/2018	P7
<u>SPD7LC</u>				
C	BURGLARY-RESIDENTIAL	7000 S MORAN VIEW ST	2/11/2018	P7
C	THEFT-3D (All Other Thefts)	4000 S CHENEY SPOKANE RD	2/12/2018	P7
C	THEFT-3D (From Motor Vehicle)	E 57TH AVE / S PERRY ST	2/15/2018	P7
C	THEFT-3D (From Motor Vehicle)	E 57TH AVE / S PERRY ST	2/15/2018	P7
<u>SPD7MC</u>				
C	BURGLARY-RESIDENTIAL	1900 S LINCOLN ST	2/11/2018	P7
<u>SPD7WH</u>				
C	BURGLARY 2D GARAGE	1000 S WESTCLIFF PL	2/11/2018	P7
C	RAPE-2ND (RAPE)		2/11/2018	P7
C	THEFT OF MOTOR VEHICLE	1000 S WESTCLIFF PL	2/11/2018	P7
C	THEFT-2D (From Building)	1100 S WESTCLIFF PL	2/13/2018	P7
C	THEFT-CITY (From Building)	1000 S WESTCLIFF PL	2/11/2018	P7
<u>SPD7WP</u>				
C	THEFT-2D (From Motor Vehicle)	7600 W SUNSET HWY	2/14/2018	P7

SPOKANE POLICE DEPARTMENT

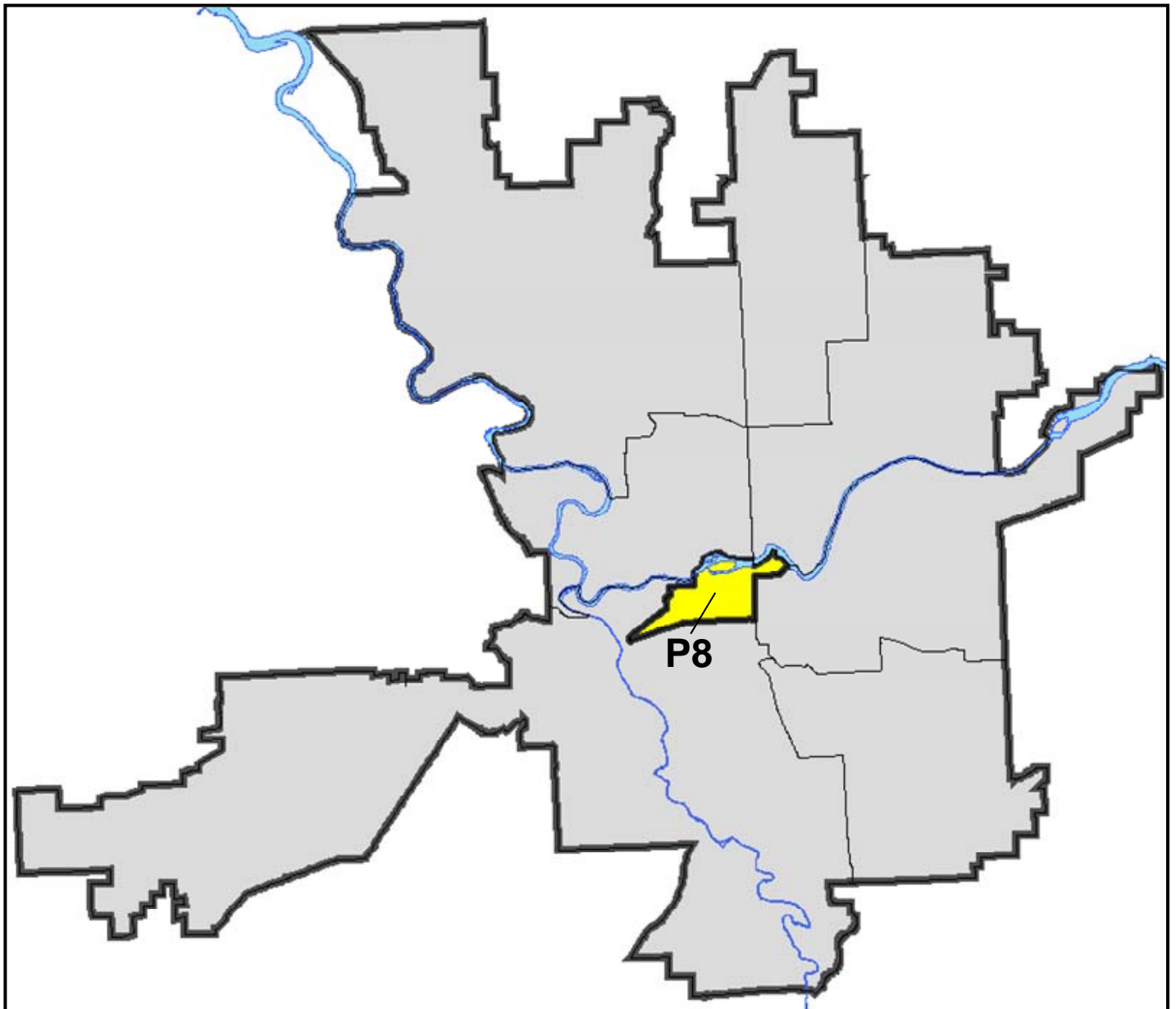
DOWNTOWN

Police Service Area



PSA Commander

Captain David Singley



POLICE SUMMARY - Ending: Saturday, February 17, 2018

DOWNTOWN PRECINCT (P8)



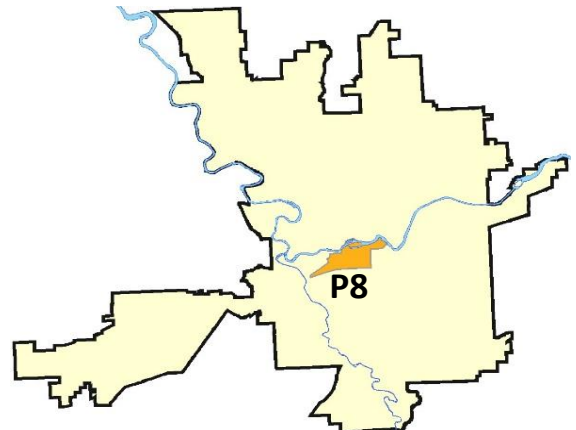
Preliminary IBR Counts


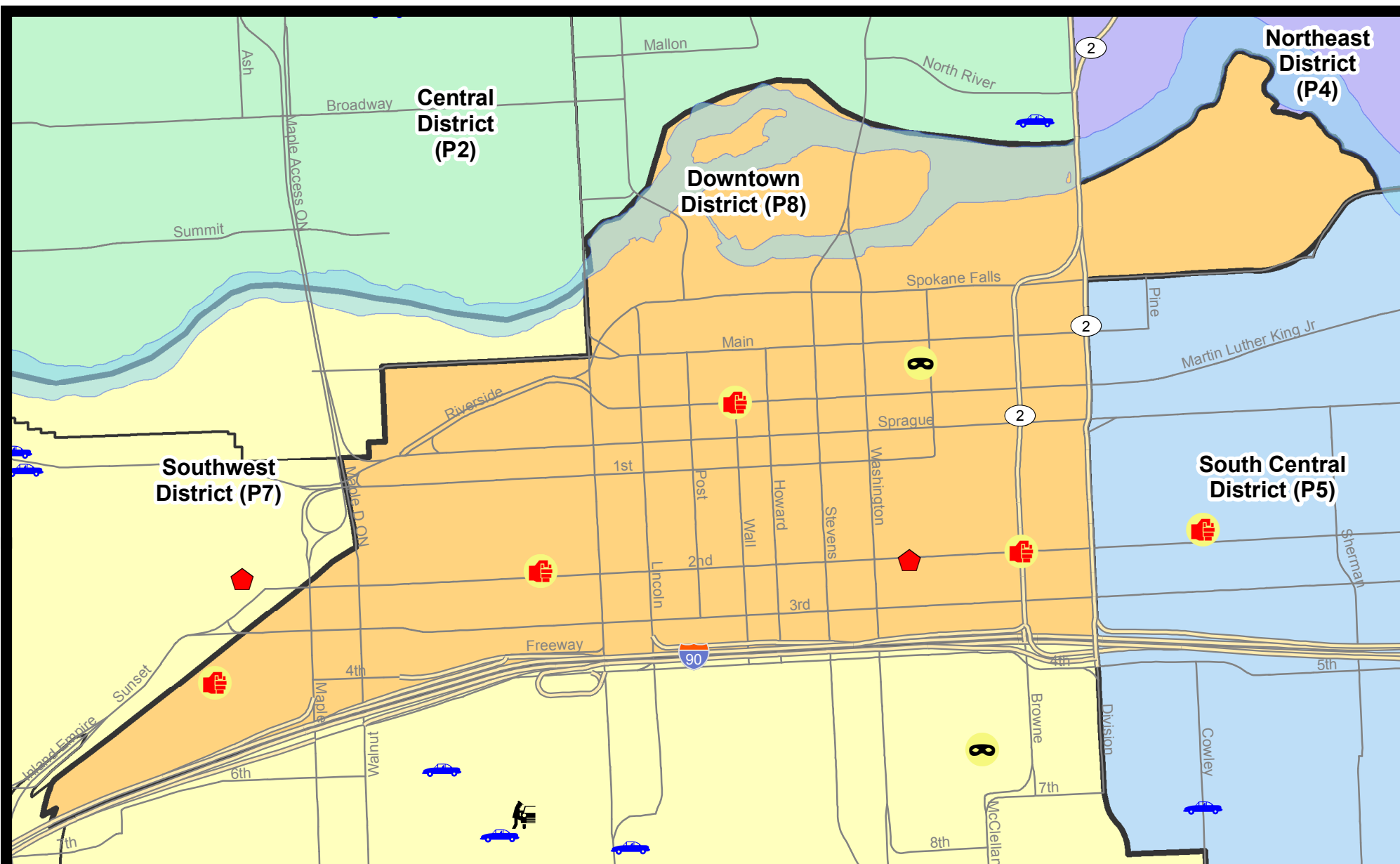
NIBRS Categories (Part 1 Selected)		7 Day Comparison			28 Day Comparison			YTD Comparison		
		Current	Prior	Percent	Current	Prior	Percent	Current	Prior	Percent
Violent	Criminal Homicide	0	0		0	0		0	0	
	Rape	0	0		3	0		3	2	50.00%
	Robbery - Commercial	1	0		1	0		1	0	
	Robbery - Person	1	1	0.00%	3	3	0.00%	5	6	-16.67%
	Aggravated Assault - Non DV	3	5	-40.00%	13	6	116.67%	17	8	112.50%
	Aggravated Assault - DV	0	1	-100.00%	1	1	0.00%	2	1	100.00%
Violent Total:		5	7	-28.57%	21	10	110.00%	28	17	64.71%
Property	Burglary - Residential	1	1	0.00%	3	1	200.00%	3	4	-25.00%
	Burglary Garage	0	0		0	0		0	0	
	Burglary Commercial	2	0		5	1	400.00%	6	3	100.00%
	Larceny	18	15	20.00%	76	103	-26.21%	147	96	53.13%
	Vehicle Theft	3	0		6	3	100.00%	8	10	-20.00%
	Arson	0	0		0	0		0	0	
Property Total:		24	16	50.00%	90	108	-16.67%	164	113	45.13%
Preliminary Part 1 Crime Totals:		29	23	26.09%	111	118	-5.93%	192	130	47.69%
Current 7 Day Period:		2/11/2018 - 2/17/2018			Prior 7 Day Period:		2/4/2018 - 2/10/2018			
Current 28 Day Period:		1/21/2018 - 2/17/2018			Prior 28 Day Period:		12/24/2017 - 1/20/2018			
Current YTD Day Period:		1/1/2018 - 2/17/2018			Prior YTD Period:		1/1/2017 - 2/17/2017			

Prepared by SPD Crime Analysis Office - Monday, February 19, 2018

NOTE: SPD moved from UCR to the NIBRS reporting standard on 10/4/16 following the transition to a new RMS System. [Numbers on CompStat reports prior to this date should not be used as a comparison to those on this report.](#) Additional info on these reporting standards can be found on the FBI website: <https://ucr.fbi.gov/nibrs-overview>

This chart represents Preliminary counts of selected crime categories from Police Case Reports. Full statistical analysis to determine the confidence level of this data has not been performed. The % change columns on the preliminary counts differ from the percentage change on the NIBRS crime report, sometimes significantly. The CompStat report is designed for operational use and includes only selected NIBRS categories and coding less complex than full NIBRS rules. Official statistics for these and other NIBRS categories can be found on WASPC & FBI websites once available.





City of Spokane
Downtown District (P8)
Selected
Crime Types
2018-02-04 to 2018-02-10

Prepared By:
Crime Analysis Unit
Spokane Police Department

Legend

NIBRS Events



Robbery Commercial

Robbery Person

Aggravated Assault

Burglary Residential

Burglary Garage

Burglary Commercial

Vehicle Prowling

Vehicle Theft

Arson

Cases Represent LERMS Crime Codes
 Points may indicate multiple events
 Note: Veh Prowl is only Larceny category displayed



For Additional Information on Incidents
 pertaining to an Area, Trend, or Pattern
 Contact Information Analysis

0 0.2 Miles



THIS IS NOT A LEGAL DOCUMENT:
 The information shown on this map is compiled
 from various sources and is subject to constant
 revision. Information shown on this map should
 not be used to determine the location of facilities
 in relationship to property lines, section lines,
 streets, etc.



Sunday - Saturday

SW - Downtown District (P8)

2/11/2018 TO 2/17/2018



<u>A/C</u>	<u>Offense Statute</u>	<u>Address</u>	<u>Reported Date</u>	<u>Dist</u>
SPD8RS				
C	ASSAULT-1D	1100 W SPRAGUE AVE	2/13/2018	P8
C	ASSAULT-3D (d)or(f) (Weapon/Instrument/Bodily Harm)	100 S STATE ST	2/14/2018	P8
A	BURGLARY 1D RESIDENTIAL	1400 W 2ND AVE	2/16/2018	P8
C	BURGLARY 2D COMMERCIAL	800 W MAIN AVE	2/12/2018	P8
C	BURGLARY 2D COMMERCIAL	400 W RIVERSIDE AVE	2/16/2018	P8
C	DRIVE BY SHOOTING	1100 W SPRAGUE AVE	2/13/2018	P8
C	ROBBERY 1D COMMERCIAL (NOT PURSE SNATCHING)	700 W 3RD AVE	2/12/2018	P8
A	ROBBERY 2D PERSON (NOT PURSE SNATCHING)	700 W RIVERSIDE AVE	2/15/2018	P8
C	THEFT OF MOTOR VEHICLE	500 W SPRAGUE AVE	2/14/2018	P8
C	THEFT OF MOTOR VEHICLE	0 W 3RD AVE	2/16/2018	P8
C	THEFT OF MOTOR VEHICLE	S WALL ST / W 1ST AVE	2/17/2018	P8
C	THEFT-2D (All Other Thefts)	1600 W 3RD AVE	2/12/2018	P8
C	THEFT-2D (All Other Thefts)	200 N HOWARD ST	2/16/2018	P8
C	THEFT-2D (From Motor Vehicle)	300 S CEDAR ST	2/13/2018	P8
C	THEFT-3D (All Other Thefts)	1400 W 2ND AVE	2/15/2018	P8
C	THEFT-3D (From Building)	200 W 1ST AVE	2/11/2018	P8
C	THEFT-3D (From Building)	0 W PACIFIC AVE	2/12/2018	P8
C	THEFT-3D (From Building)	1400 W 2ND AVE	2/14/2018	P8
C	THEFT-3D (From Building)	0 W PACIFIC AVE	2/16/2018	P6
C	THEFT-3D (From Building)	0 W PACIFIC AVE	2/16/2018	P8
C	THEFT-3D (From Building)	900 W SPRAGUE AVE	2/17/2018	P8
C	THEFT-3D (From Building)	0 W PACIFIC AVE	2/17/2018	P8
C	THEFT-3D (From Motor Vehicle)	N BROWNE ST / W SPRAGUE AVE	2/14/2018	P8
C	THEFT-3D (From Motor Vehicle)	300 W SPOKANE FALLS BLVD	2/15/2018	P8
C	THEFT-3D (From Motor Vehicle)	S WALL ST / W 1ST AVE	2/17/2018	P8
C	THEFT-3D (Shoplifting)	700 W MAIN AVE	2/11/2018	P8
C	THEFT-3D (Shoplifting)	700 W MAIN AVE	2/15/2018	P8
C	THEFT-CITY (From Building)	400 W SPRAGUE AVE	2/14/2018	P8
C	THEFT-CITY (Shoplifting)	700 W MAIN AVE	2/16/2018	P8

POLICE SUMMARY - Ending: Saturday, February 17, 2018



Other Jurisdiction or Unk District

Preliminary IBR Counts

NIBRS Categories (Part 1 Selected)		7 Day Comparison			28 Day Comparison			YTD Comparison		
		Current	Prior	Percent	Current	Prior	Percent	Current	Prior	Percent
Violent	Criminal Homicide	0	0		0	0		0	0	
	Rape	0	0		0	1	-100.00%	0	5	-100.00%
	Robbery - Commercial	0	0		0	0		0	3	-100.00%
	Robbery - Person	0	0		0	0		0	5	-100.00%
	Aggravated Assault - Non DV	0	0		0	0		0	7	-100.00%
	Aggravated Assault - DV	0	0		0	0		0	5	-100.00%
Violent Total:		0	0		0	1	-100.00%	0	25	-100.00%
Property	Burglary - Residential	0	0		0	0		0	1	-100.00%
	Burglary Garage	0	0		0	0		0	0	
	Burglary Commercial	0	0		0	0		0	0	
	Larceny	0	0		0	2	-100.00%	0	8	-100.00%
	Vehicle Theft	0	2	-100.00%	2	1	100.00%	3	17	-82.35%
	Arson	0	0		0	0		0	0	
Property Total:		0	2	-100.00%	2	3	-33.33%	3	26	-88.46%
Preliminary Part 1 Crime Totals:		0	2	-100.00%	2	4	-50.00%	3	51	-94.12%
Current 7 Day Period:		2/11/2018 - 2/17/2018			Prior 7 Day Period:		2/4/2018 - 2/10/2018			
Current 28 Day Period:		1/21/2018 - 2/17/2018			Prior 28 Day Period:		12/24/2017 - 1/20/2018			
Current YTD Day Period:		1/1/2018 - 2/17/2018			Prior YTD Period:		1/1/2017 - 2/17/2017			

Prepared by SPD Crime Analysis Office - Monday, February 19, 2018

NOTE: SPD moved from UCR to the NIBRS reporting standard on 10/4/16 following the transition to a new RMS System. [Numbers on CompStat reports prior to this date should not be used as a comparison to those on this report.](#) Additional info on these reporting standards can be found on the FBI website: <https://ucr.fbi.gov/nibrs-overview>

This chart represents Preliminary counts of selected crime categories from Police Case Reports. Full statistical analysis to determine the confidence level of this data has not been performed. The % change columns on the preliminary counts differ from the percentage change on the NIBRS crime report, sometimes significantly. The CompStat report is designed for operational use and includes only selected NIBRS categories and coding less complex than full NIBRS rules. Official statistics for these and other NIBRS categories can be found on WASPC & FBI websites once available.

Sunday - Saturday

2/11/2018 TO 2/17/2018

Other Jurisdiction/Unk District



A/C **Offense Statute**

Address

Reported Date

Dist

#Type!

#Typ