

# SPOKANE POLICE DEPARTMENT

## PRELIMINARY CITYWIDE **IBR** CRIME REPORT



### Preliminary IBR Counts

CHIEF OF POLICE

Craig Meidl

Period Ending: Saturday, February 10, 2018

NIBRS Categories (Part 1 Selected)		7 Day Comparison			28 Day Comparison			YTD Comparison		
		Current	Prior	Percent	Current	Prior	Percent	Current	Prior	Percent
<b>Violent</b>	Criminal Homicide	0	0		0	2	-100.00%	0	1	-100.00%
	Rape	1	2	-50.00%	16	17	-5.88%	21	28	-25.00%
	Robbery - Commercial	2	0		6	11	-45.45%	9	15	-40.00%
	Robbery - Person	6	1	500.00%	18	24	-25.00%	27	31	-12.90%
	Aggravated Assault - Non DV	14	15	-6.67%	47	44	6.82%	67	58	15.52%
	Aggravated Assault - DV	9	10	-10.00%	38	22	72.73%	50	37	35.14%
<b>Violent Total:</b>		32	28	14.29%	125	120	4.17%	174	170	2.35%
<b>Property</b>	Burglary - Residential	21	17	23.53%	88	86	2.33%	132	123	7.32%
	Burglary Garage	10	7	42.86%	39	35	11.43%	55	64	-14.06%
	Burglary Commercial	3	7	-57.14%	35	23	52.17%	39	46	-15.22%
	Larceny	209	238	-12.18%	961	947	1.48%	1378	1128	22.16%
	Vehicle Theft	45	38	18.42%	162	152	6.58%	243	198	22.73%
	Arson	0	0		1	3	-66.67%	3	0	
<b>Property Total:</b>		288	307	-6.19%	1286	1246	3.21%	1850	1559	18.67%
<b>Preliminary Part 1 Crime Totals:</b>		320	335	-4.48%	1411	1366	3.29%	2024	1729	17.06%

Current 7 Day Period: 2/4/2018 - 2/10/2018

Prior 7 Day Period: 1/28/2018 - 2/3/2018

Current 28 Day Period: 1/14/2018 - 2/10/2018

Prior 28 Day Period: 12/17/2017 - 1/13/2018

Current YTD Day Period: 1/1/2018 - 2/10/2018

Prior YTD Period: 1/1/2017 - 2/10/2017

Prepared by SPD Crime Analysis Office - Monday, February 12, 2018

**NOTE:** SPD moved from UCR to the NIBRS reporting standard on 10/4/16 following the transition to a new RMS System. [Numbers on CompStat reports prior to this date should not be used as a comparison to those on this report.](#) Additional info on these reporting standards can be found on the FBI website: <https://ucr.fbi.gov/nibrs-overview>

This chart represents Preliminary counts of selected crime categories from Police Case Reports. Full statistical analysis to determine the confidence level of this data has not been performed. The % change columns on the preliminary counts differ from the percentage change on the NIBRS crime report, sometimes significantly. The CompStat report is designed for operational use and includes only selected NIBRS categories and coding less complex than full NIBRS rules. Official statistics for these and other NIBRS categories can be found on WASPC & FBI websites once available.



# SPOKANE POLICE DEPARTMENT



## NORTH Police Service Area

### PSA Commander

Captain Dan Torok

Northwest District (P1)

Central District (P2)

Neva-Wood District (P3)

Northeast District (P4)



POLICE SUMMARY - Ending: Saturday, February 10, 2018

## ***NORTH PRECINCT (P1, P2, P3, and P4)***



### Preliminary IBR Counts

NIBRS Categories (Part 1 Selected)		7 Day Comparison			28 Day Comparison			YTD Comparison		
		Current	Prior	Percent	Current	Prior	Percent	Current	Prior	Percent
<b>Violent</b>	Criminal Homicide	0	0		0	0		0	1	-100.00%
	Rape	1	0		8	12	-33.33%	10	17	-41.18%
	Robbery - Commercial	2	0		6	9	-33.33%	9	11	-18.18%
	Robbery - Person	4	0		12	18	-33.33%	19	14	35.71%
	Aggravated Assault - Non DV	8	5	60.00%	25	30	-16.67%	37	23	60.87%
	Aggravated Assault - DV	6	6	0.00%	28	10	180.00%	34	26	30.77%
<b>Violent Total:</b>		21	11	90.91%	79	79	0.00%	109	92	18.48%
<b>Property</b>	Burglary - Residential	16	11	45.45%	62	49	26.53%	87	81	7.41%
	Burglary Garage	8	3	166.67%	29	18	61.11%	39	41	-4.88%
	Burglary Commercial	3	3	0.00%	17	15	13.33%	20	29	-31.03%
	Larceny	147	162	-9.26%	674	601	12.15%	937	748	25.27%
	Vehicle Theft	33	32	3.13%	119	91	30.77%	167	108	54.63%
	Arson	0	0		1	1	0.00%	1	0	
<b>Property Total:</b>		207	211	-1.90%	902	775	16.39%	1251	1007	24.23%
<b>Preliminary Part 1 Crime Totals:</b>		228	222	2.70%	981	854	14.87%	1360	1099	23.75%
<b>Current 7 Day Period:</b>		2/4/2018 - 2/10/2018			<b>Prior 7 Day Period:</b>		1/28/2018 - 2/3/2018			
<b>Current 28 Day Period:</b>		1/14/2018 - 2/10/2018			<b>Prior 28 Day Period:</b>		12/17/2017 - 1/13/2018			
<b>Current YTD Day Period:</b>		1/1/2018 - 2/10/2018			<b>Prior YTD Period:</b>		1/1/2017 - 2/10/2017			

Prepared by SPD Crime Analysis Office - Monday, February 12, 2018

**NOTE:** SPD moved from UCR to the NIBRS reporting standard on 10/4/16 following the transition to a new RMS System. [Numbers on CompStat reports prior to this date should not be used as a comparison to those on this report.](#) Additional info on these reporting standards can be found on the FBI website: <https://ucr.fbi.gov/nibrs-overview>

This chart represents Preliminary counts of selected crime categories from Police Case Reports. Full statistical analysis to determine the confidence level of this data has not been performed. The % change columns on the preliminary counts differ from the percentage change on the NIBRS crime report, sometimes significantly. The CompStat report is designed for operational use and includes only selected NIBRS categories and coding less complex than full NIBRS rules. Official statistics for these and other NIBRS categories can be found on WASPC & FBI websites once available.



POLICE SUMMARY - Ending: Saturday, February 10, 2018



## NW - Northwest District (P1)

### Preliminary IBR Counts

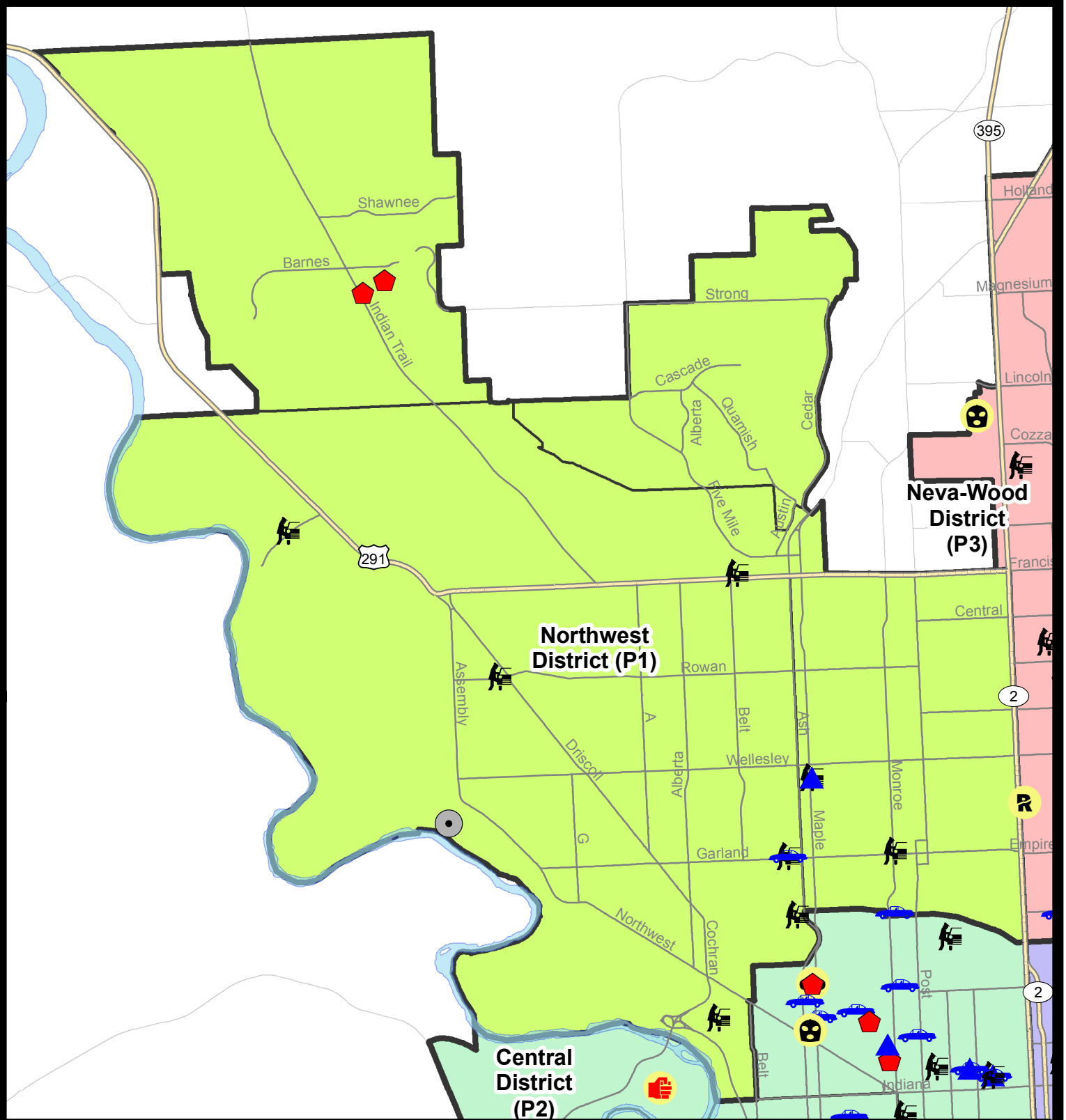
NIBRS Categories (Part 1 Selected)		7 Day Comparison			28 Day Comparison			YTD Comparison		
		Current	Prior	Percent	Current	Prior	Percent	Current	Prior	Percent
<b>Violent</b>	Criminal Homicide	0	0		0	0		0	0	
	Rape	0	0		1	3	-66.67%	1	4	-75.00%
	Robbery - Commercial	0	0		1	2	-50.00%	2	1	100.00%
	Robbery - Person	0	0		1	5	-80.00%	2	7	-71.43%
	Aggravated Assault - Non DV	0	0		2	5	-60.00%	3	8	-62.50%
	Aggravated Assault - DV	0	0		3	3	0.00%	6	4	50.00%
<b>Violent Total:</b>		0	0		8	18	-55.56%	14	24	-41.67%
<b>Property</b>	Burglary - Residential	2	4	-50.00%	16	15	6.67%	22	18	22.22%
	Burglary Garage	1	1	0.00%	5	4	25.00%	6	19	-68.42%
	Burglary Commercial	1	0		4	3	33.33%	5	1	400.00%
	Larceny	25	43	-41.86%	148	123	20.33%	194	164	18.29%
	Vehicle Theft	2	6	-66.67%	18	11	63.64%	22	14	57.14%
	Arson	0	0		0	1	-100.00%	0	0	
<b>Property Total:</b>		31	54	-42.59%	191	157	21.66%	249	216	15.28%
<b>Preliminary Part 1 Crime Totals:</b>		31	54	-42.59%	199	175	13.71%	263	240	9.58%
<b>Current 7 Day Period:</b>		2/4/2018 - 2/10/2018			<b>Prior 7 Day Period:</b>		1/28/2018 - 2/3/2018			
<b>Current 28 Day Period:</b>		1/14/2018 - 2/10/2018			<b>Prior 28 Day Period:</b>		12/17/2017 - 1/13/2018			
<b>Current YTD Day Period:</b>		1/1/2018 - 2/10/2018			<b>Prior YTD Period:</b>		1/1/2017 - 2/10/2017			

Prepared by SPD Crime Analysis Office - Monday, February 12, 2018

**NOTE:** SPD moved from UCR to the NIBRS reporting standard on 10/4/16 following the transition to a new RMS System. [Numbers on CompStat reports prior to this date should not be used as a comparison to those on this report.](#) Additional info on these reporting standards can be found on the FBI website: <https://ucr.fbi.gov/nibrs-overview>

This chart represents Preliminary counts of selected crime categories from Police Case Reports. Full statistical analysis to determine the confidence level of this data has not been performed. The % change columns on the preliminary counts differ from the percentage change on the NIBRS crime report, sometimes significantly. The CompStat report is designed for operational use and includes only selected NIBRS categories and coding less complex than full NIBRS rules. Official statistics for these and other NIBRS categories can be found on WASPC & FBI websites once available.





**City of Spokane**  
**Northwest District (P1)**  
**Selected Crime Codes**  
**2018-02-04 to 2018-02-10**  
 Prepared By:  
 Crime Analysis Unit  
 Spokane Police Department

**Legend**

**NIBRS Events**



Criminal Homicide



Rape



Robbery Commercial



Robbery Person



Aggravated Assault



Burglary Residential



Burglary Garage



Burglary Commercial



Vehicle Prowling



Vehicle Theft



Arson



Cases Represent LERMS Crime Codes  
 Points may indicate multiple events  
 Note: Veh Prowl is only Larceny displayed

For Additional Information on  
 Incidents pertaining to an  
 Area, Trend, or Pattern  
 Contact Information Analysis

0 0.25 0.5 1 Miles



THIS IS NOT A LEGAL DOCUMENT:  
 The information shown on this map is compiled  
 from various sources and is subject to constant  
 revision. Information shown on this map should  
 not be used to determine the location of facilities  
 in relationship to property lines, section lines,  
 streets, etc.

Sunday - Saturday

2/4/2018 TO 2/10/2018

NW - Northwest District (P1)



<u>A/C</u>	<u>Offense Statute</u>	<u>Address</u>	<u>Reported Date</u>	<u>Dist</u>
<b><u>SPA1BS</u></b>				
C	THEFT-2D (All Other Thefts)	1700 W FRANCIS AVE	2/10/2018	P1
C	THEFT-2D (From Motor Vehicle)	2100 W FRANCIS AVE	2/4/2018	P1
<b><u>SPA1IT</u></b>				
C	BURGLARY-RESIDENTIAL	9000 N FARMDALE ST	2/9/2018	P1
C	BURGLARY-RESIDENTIAL	8800 N INDIAN TRAIL RD	2/10/2018	P1
C	THEFT-1D (From Building)	9000 N FARMDALE ST	2/9/2018	P1
C	THEFT-2D (From Building)	9000 N FARMDALE ST	2/9/2018	P1
C	THEFT-3D (Shoplifting)	9000 N INDIAN TRAIL RD	2/5/2018	P1
<b><u>SPA1NH</u></b>				
C	BURGLARY 2D GARAGE	4500 N MAPLE ST	2/9/2018	P1
C	THEFT OF MOTOR VEHICLE	900 W CORA AVE	2/5/2018	P4
C	THEFT-2D (From Motor Vehicle)	900 W GARLAND AVE	2/4/2018	P1
C	THEFT-3D (From Motor Vehicle)	4500 N MAPLE ST	2/9/2018	P1
C	THEFT-3D (Motor Vehicle Parts or Accessories)	4600 N ADAMS ST	2/7/2018	P1
C	THEFT-3D (Motor Vehicle Parts or Accessories)	4400 N WALL ST	2/9/2018	P1
C	THEFT-3D (Shoplifting)	4700 N DIVISION ST	2/5/2018	P1
C	THEFT-3D (Shoplifting)	6100 N DIVISION ST	2/8/2018	P1
C	THEFT-3D (Shoplifting)	4700 N DIVISION ST	2/9/2018	P3
<b><u>SPA1NW</u></b>				
C	BURGLARY 2D COMMERCIAL	4400 N AUBREY L WHITE PKWY	2/5/2018	P1
C	MAIL THEFT (All Others)	2500 W ROWAN AVE	2/10/2018	P1
C	THEFT OF MOTOR VEHICLE	3900 N OAK ST	2/4/2018	P1
C	THEFT-2D (From Motor Vehicle)	1700 W COURTLAND AVE	2/7/2018	P1
C	THEFT-3D (All Other Thefts)	2100 W NORTHWEST BLVD	2/7/2018	P1
C	THEFT-3D (All Other Thefts)	4000 W CROWN AVE	2/7/2018	P1
C	THEFT-3D (From Building)	6100 N CAMBRIDGE DR	2/8/2018	P1
C	THEFT-3D (From Motor Vehicle)	2500 N NETTLETON ST	2/4/2018	P1
C	THEFT-3D (From Motor Vehicle)	3900 N OAK ST	2/4/2018	P1
C	THEFT-3D (From Motor Vehicle)	4000 W ROWAN AVE	2/5/2018	P1
A	THEFT-3D (From Motor Vehicle)	5600 W RIFLE CLUB RD	2/5/2018	P1
C	THEFT-3D (Motor Vehicle Parts or Accessories)	4000 W ROWAN AVE	2/5/2018	P1
C	THEFT-3D (Motor Vehicle Parts or Accessories)	5100 W HOUSTON AVE	2/5/2018	P1
C	THEFT-3D (Shoplifting)	2200 W WELLESLEY AVE	2/10/2018	P1
C	THEFT-CITY (Shoplifting)	2300 W WELLESLEY AVE	2/9/2018	P1



POLICE SUMMARY - Ending: Saturday, February 10, 2018

## NW - North Central District (P2)



### Preliminary IBR Counts

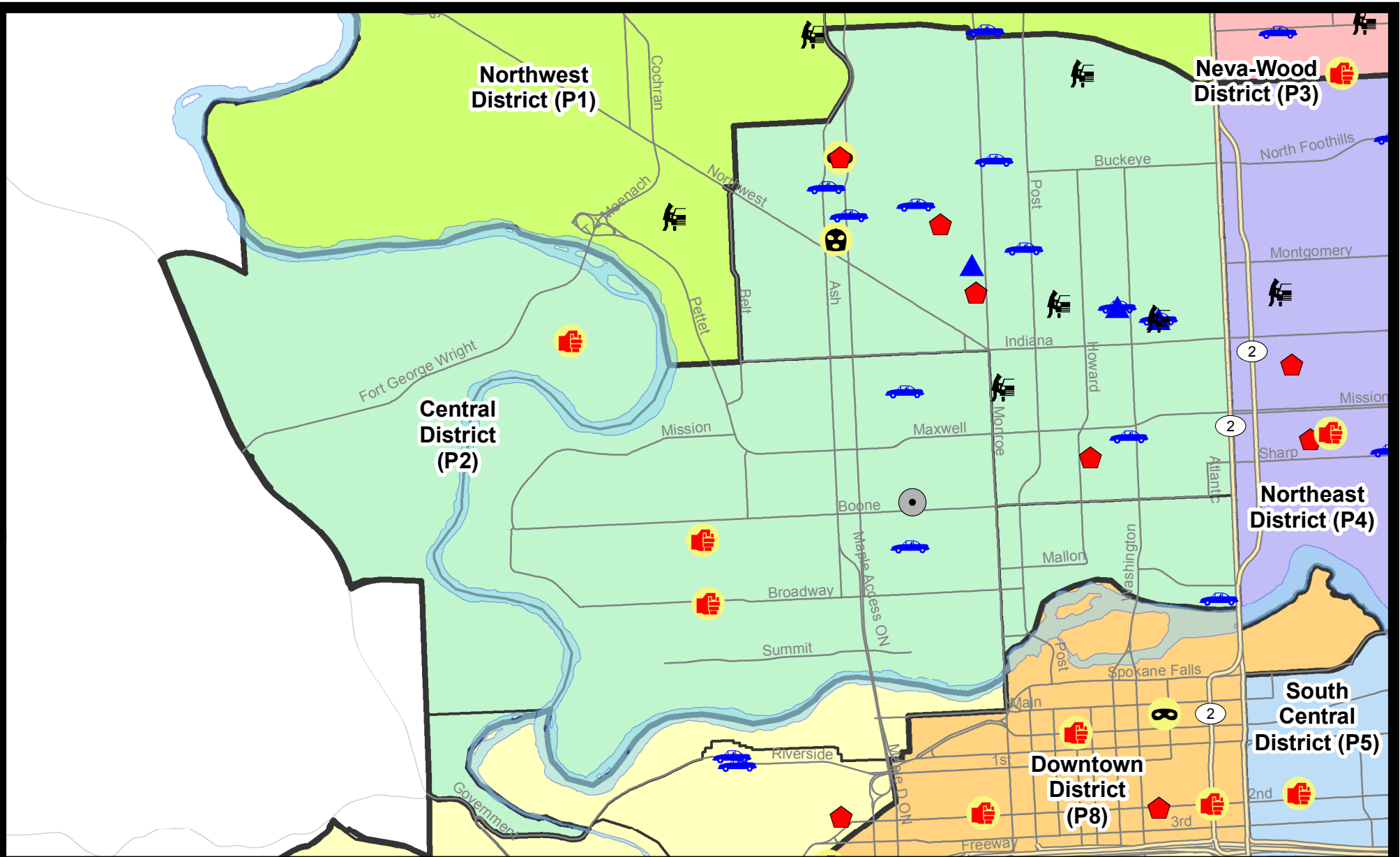
NIBRS Categories (Part 1 Selected)		7 Day Comparison			28 Day Comparison			YTD Comparison		
		Current	Prior	Percent	Current	Prior	Percent	Current	Prior	Percent
<b>Violent</b>	Criminal Homicide	0	0		0	0		0	0	
	Rape	0	0		2	3	-33.33%	2	3	-33.33%
	Robbery - Commercial	1	0		2	2	0.00%	2	2	0.00%
	Robbery - Person	2	0		5	6	-16.67%	8	3	166.67%
	Aggravated Assault - Non DV	2	2	0.00%	6	5	20.00%	8	8	0.00%
	Aggravated Assault - DV	2	1	100.00%	9	1	800.00%	9	8	12.50%
<b>Violent Total:</b>		7	3	133.33%	24	17	41.18%	29	24	20.83%
<b>Property</b>	Burglary - Residential	5	1	400.00%	11	11	0.00%	18	19	-5.26%
	Burglary Garage	3	1	200.00%	8	1	700.00%	9	9	0.00%
	Burglary Commercial	1	0		2	2	0.00%	2	16	-87.50%
	Larceny	22	22	0.00%	104	83	25.30%	134	120	11.67%
	Vehicle Theft	11	5	120.00%	23	17	35.29%	35	17	105.88%
	Arson	0	0		0	0		0	0	
<b>Property Total:</b>		42	29	44.83%	148	114	29.82%	198	181	9.39%
<b>Preliminary Part 1 Crime Totals:</b>		49	32	53.13%	172	131	31.30%	227	205	10.73%
<b>Current 7 Day Period:</b>		2/4/2018 - 2/10/2018			<b>Prior 7 Day Period:</b>		1/28/2018 - 2/3/2018			
<b>Current 28 Day Period:</b>		1/14/2018 - 2/10/2018			<b>Prior 28 Day Period:</b>		12/17/2017 - 1/13/2018			
<b>Current YTD Day Period:</b>		1/1/2018 - 2/10/2018			<b>Prior YTD Period:</b>		1/1/2017 - 2/10/2017			

Prepared by SPD Crime Analysis Office - Monday, February 12, 2018

**NOTE:** SPD moved from UCR to the NIBRS reporting standard on 10/4/16 following the transition to a new RMS System. [Numbers on CompStat reports prior to this date should not be used as a comparison to those on this report.](#) Additional info on these reporting standards can be found on the FBI website: <https://ucr.fbi.gov/nibrs-overview>

This chart represents Preliminary counts of selected crime categories from Police Case Reports. Full statistical analysis to determine the confidence level of this data has not been performed. The % change columns on the preliminary counts differ from the percentage change on the NIBRS crime report, sometimes significantly. The CompStat report is designed for operational use and includes only selected NIBRS categories and coding less complex than full NIBRS rules. Official statistics for these and other NIBRS categories can be found on WASPC & FBI websites once available.






**City of Spokane**  
**Central District (P2)**  
**Selected**  
**Crime Types**  
**2018-02-04 to 2018-02-10**  
 Prepared By:  
 Crime Analysis Unit  
 Spokane Police Department

**Legend**

**NIBRS Events**



Cases Represent LERMS Crime Codes  
 Points may indicate multiple events  
 Note: Veh Prowl is only Larceny category displayed



For Additional Information on Incidents  
 pertaining to an Area, Trend, or Pattern  
 Contact Information Analysis

0 0.2 0.4 0.6 Miles



**THIS IS NOT A LEGAL DOCUMENT:**  
 The information shown on this map is compiled  
 from various sources and is subject to constant  
 revision. Information shown on this map should  
 not be used to determine the location of facilities  
 in relationship to property lines, section lines,  
 streets, etc.





Sunday - Saturday

2/4/2018 TO 2/10/2018

NW - Central District (P2)



<u>A/C</u>	<u>Offense Statute</u>	<u>Address</u>	<u>Reported Date</u>	<u>Dist</u>
<b><u>SPA2EG</u></b>				
C	BURGLARY 1D RESIDENTIAL	1600 W GRACE AVE	2/4/2018	P1
C	BURGLARY 2D FENCED AREA	1400 W INDIANA AVE	2/8/2018	P2
C	BURGLARY 2D GARAGE	1000 W MONTGOMERY AVE	2/6/2018	P2
C	BURGLARY 2D GARAGE	200 W SHANNON AVE	2/7/2018	P2
C	BURGLARY 2D GARAGE	400 W KNOX AVE	2/10/2018	P2
C	BURGLARY-RESIDENTIAL	1100 W JACKSON AVE	2/4/2018	P1
C	BURGLARY-RESIDENTIAL	1000 W MANSFIELD AVE	2/5/2018	P7
C	BURGLARY-RESIDENTIAL	1000 W MANSFIELD AVE	2/6/2018	P2
C	BURGLARY-RESIDENTIAL	500 W SINTO AVE	2/10/2018	P1
C	ROBBERY 1D COMMERCIAL (NOT PURSE SNATCHING)	1600 W NORTHWEST BLVD	2/9/2018	P1
C	ROBBERY 1D PERSON (NOT PURSE SNATCHING)	1600 W GRACE AVE	2/4/2018	P1
C	THEFT OF MOTOR VEHICLE	800 W CARLISLE AVE	2/4/2018	P4
C	THEFT OF MOTOR VEHICLE	1400 N WASHINGTON ST	2/5/2018	P2
C	THEFT OF MOTOR VEHICLE	1600 W BUCKEYE AVE	2/5/2018	P2
A	THEFT OF MOTOR VEHICLE	1500 W YORK AVE	2/6/2018	P2
C	THEFT OF MOTOR VEHICLE	200 W SHANNON AVE	2/7/2018	P2
C	THEFT OF MOTOR VEHICLE	1200 W YORK AVE	2/8/2018	P1
C	THEFT OF MOTOR VEHICLE	900 W GRACE AVE	2/10/2018	P1
C	THEFT OF MOTOR VEHICLE	400 W KNOX AVE	2/10/2018	P2
C	THEFT-1D (Shoplifting)	1700 N DIVISION ST	2/8/2018	P2
C	THEFT-2D (From Building)	3200 N MONROE ST	2/9/2018	P2
C	THEFT-3D (All Other Thefts)	900 W JACKSON AVE	2/4/2018	P2
C	THEFT-3D (From Building)	1500 N MONROE ST	2/8/2018	P2
C	THEFT-3D (From Building)	1400 N CALISPEL ST	2/9/2018	P2
C	THEFT-3D (From Motor Vehicle)	200 W SHANNON AVE	2/7/2018	P2
C	THEFT-3D (From Motor Vehicle)	2100 N WALL ST	2/8/2018	P2
C	THEFT-3D (From Motor Vehicle)	500 W DALTON AVE	2/10/2018	P2
C	THEFT-3D (Motor Vehicle Parts or Accessories)	2400 N DIVISION ST	2/5/2018	P2
C	THEFT-3D (Motor Vehicle Parts or Accessories)	2400 N DIVISION ST	2/8/2018	P2
C	THEFT-3D (Motor Vehicle Parts or Accessories)	2100 N WALL ST	2/8/2018	P2
C	THEFT-CITY (From Building)	500 W SINTO AVE	2/4/2018	P2
C	THEFT-CITY (Motor Vehicle Parts or Accessories)	900 W GRACE AVE	2/10/2018	P1
C	VEHICLE PROWLING-2D/From Motor Vehicle	900 W AUGUSTA AVE	2/5/2018	P1
<b><u>SPA2RS</u></b>				
C	THEFT OF MOTOR VEHICLE	100 W NORTH RIVER DR	2/4/2018	P4
C	THEFT-3D (From Building)	1100 N MONROE ST	2/9/2018	P2
C	THEFT-3D (Shoplifting)	300 W BOONE AVE	2/7/2018	P2

<b>A/C</b>	<b>Offense Statute</b>	<b>Address</b>	<b>Reported Date</b>	<b>Dist</b>
<b><u>SPA2WC</u></b>				
C	ASSAULT-2D	2200 W BROADWAY AVE	2/4/2018	P1
C	ASSAULT-2D	W GARDNER AVE / N NETTLETON ST	2/10/2018	P2
C	BURGLARY 2D COMMERCIAL	1300 W BOONE AVE	2/6/2018	P2
C	HARASSMENT (Weapon Involved)	W GARDNER AVE / N NETTLETON ST	2/10/2018	P2
C	ROBBERY 1D PERSON (NOT PURSE SNATCHING)	W GARDNER AVE / N NETTLETON ST	2/10/2018	P2
C	THEFT OF MOTOR VEHICLE	1300 W AUGUSTA AVE	2/5/2018	P2
C	THEFT OF MOTOR VEHICLE	1300 W DEAN AVE	2/10/2018	P2
C	THEFT-2D (All Other Thefts)	1700 W GARDNER AVE	2/7/2018	P2
C	THEFT-2D (All Other Thefts)	1600 N OAK ST	2/9/2018	P1
C	THEFT-2D (From Building)	2000 W GARDNER AVE	2/4/2018	P2
C	THEFT-3D (Motor Vehicle Parts or Accessories)	1300 N MAPLE ST	2/8/2018	P2
<b><u>SPA2WH</u></b>				
C	THEFT-3D (Motor Vehicle Parts or Accessories)	3800 W FORT GEORGE WRIGHT DR	2/8/2018	P2
C	WEAPON(INTIMIDATE WITH)	2800 W ELLIOTT DR	2/10/2018	P1

POLICE SUMMARY - Ending: Saturday, February 10, 2018



## NE - Neva-Wood District (P3)

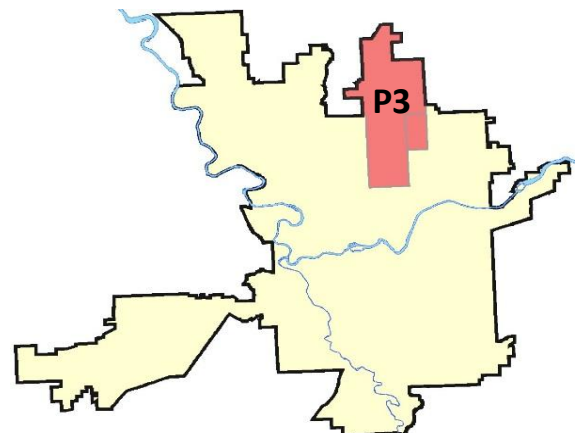
### Preliminary IBR Counts

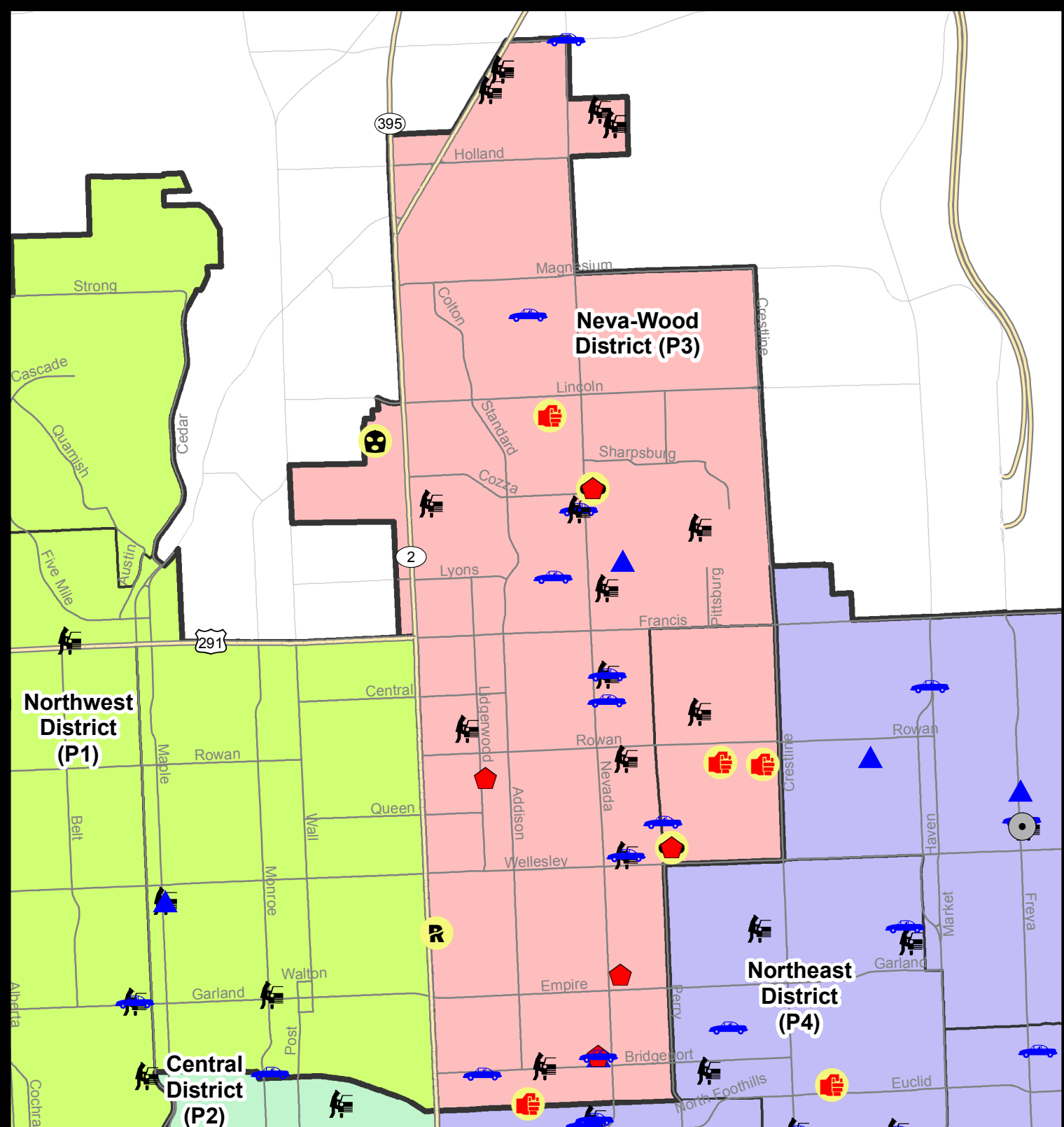
NIBRS Categories (Part 1 Selected)		7 Day Comparison			28 Day Comparison			YTD Comparison		
		Current	Prior	Percent	Current	Prior	Percent	Current	Prior	Percent
<b>Violent</b>	Criminal Homicide	0	0		0	0		0	1	-100.00%
	Rape	1	0		3	2	50.00%	4	5	-20.00%
	Robbery - Commercial	1	0		2	3	-33.33%	3	4	-25.00%
	Robbery - Person	2	0		4	5	-20.00%	6	3	100.00%
	Aggravated Assault - Non DV	4	3	33.33%	10	12	-16.67%	16	3	433.33%
	Aggravated Assault - DV	2	1	100.00%	5	3	66.67%	6	9	-33.33%
<b>Violent Total:</b>		10	4	150.00%	24	25	-4.00%	35	25	40.00%
<b>Property</b>	Burglary - Residential	5	4	25.00%	17	11	54.55%	25	29	-13.79%
	Burglary Garage	2	0		11	11	0.00%	17	9	88.89%
	Burglary Commercial	0	1	-100.00%	4	2	100.00%	5	8	-37.50%
	Larceny	70	61	14.75%	279	297	-6.06%	417	319	30.72%
	Vehicle Theft	9	14	-35.71%	43	35	22.86%	59	47	25.53%
	Arson	0	0		1	0		1	0	
<b>Property Total:</b>		86	80	7.50%	355	356	-0.28%	524	412	27.18%
<b>Preliminary Part 1 Crime Totals:</b>		96	84	14.29%	379	381	-0.52%	559	437	27.92%
<b>Current 7 Day Period:</b>		2/4/2018 - 2/10/2018			<b>Prior 7 Day Period:</b>		1/28/2018 - 2/3/2018			
<b>Current 28 Day Period:</b>		1/14/2018 - 2/10/2018			<b>Prior 28 Day Period:</b>		12/17/2017 - 1/13/2018			
<b>Current YTD Day Period:</b>		1/1/2018 - 2/10/2018			<b>Prior YTD Period:</b>		1/1/2017 - 2/10/2017			

Prepared by SPD Crime Analysis Office - Monday, February 12, 2018

**NOTE:** SPD moved from UCR to the NIBRS reporting standard on 10/4/16 following the transition to a new RMS System. [Numbers on CompStat reports prior to this date should not be used as a comparison to those on this report.](#) Additional info on these reporting standards can be found on the FBI website: <https://ucr.fbi.gov/nibrs-overview>

This chart represents Preliminary counts of selected crime categories from Police Case Reports. Full statistical analysis to determine the confidence level of this data has not been performed. The % change columns on the preliminary counts differ from the percentage change on the NIBRS crime report, sometimes significantly. The CompStat report is designed for operational use and includes only selected NIBRS categories and coding less complex than full NIBRS rules. Official statistics for these and other NIBRS categories can be found on WASPC & FBI websites once available.





**City of Spokane**  
**Neva-Wood District (P3)**  
**Selected Crime Codes**  
**2018-02-04 to 2018-02-10**  
 Prepared By:  
 Crime Analysis Unit  
 Spokane Police Department

**Legend**

**NIBRS Events**



Criminal Homicide



Rape



Robbery Commercial



Robbery Person



Aggravated Assault



Burglary Residential



Burglary Garage



Burglary Commercial



Vehicle Prowling



Vehicle Theft



Arson



Cases Represent LERMS Crime Codes  
 Points may indicate multiple events  
 Note: Veh Prowl is only Larceny displayed

For Additional Information on  
 Incidents pertaining to an  
 Area, Trend, or Pattern  
 Contact Information Analysis

0 0.2 0.4 0.8 Miles



**THIS IS NOT A LEGAL DOCUMENT:**  
 The information shown on this map is compiled  
 from various sources and is subject to constant  
 revision. Information shown on this map should  
 not be used to determine the location of facilities  
 in relationship to property lines, section lines,  
 streets, etc.

Sunday - Saturday

2/4/2018 TO 2/10/2018

NE - Neva-Wood District (P3)



<b>A/C</b>	<b>Offense Statute</b>	<b>Address</b>	<b>Reported Date</b>	<b>Dist</b>
<b>SPB3NL</b>				
C	ASSAULT - 4D (Weapon Involved)	7600 N DIVISION ST	2/5/2018	P2
C	ASSAULT-2D	7700 N HARPERS FERRY ST	2/6/2018	P2
C	ASSAULT-2D	500 E EUCLID AVE	2/10/2018	P4
C	BURGLARY 2D GARAGE	1200 E LYONS AVE	2/7/2018	P3
C	BURGLARY 2D GARAGE	900 E COURTLAND AVE	2/10/2018	P4
C	BURGLARY-RESIDENTIAL	1000 E GARLAND AVE	2/6/2018	P3
C	BURGLARY-RESIDENTIAL	300 E SANSON AVE	2/7/2018	P4
C	BURGLARY-RESIDENTIAL	1000 E COZZA DR	2/9/2018	P4
C	BURGLARY-RESIDENTIAL	900 E COURTLAND AVE	2/10/2018	P4
C	MAIL THEFT (All Others)	400 E BROAD AVE	2/6/2018	P3
C	MAIL THEFT (All Others)	900 E BEACON AVE	2/10/2018	P3
C	RAPE-3D (RAPE)		2/5/2018	P3
C	ROBBERY 1D COMMERCIAL (NOT PURSE SNATCHING)	7600 N DIVISION ST	2/5/2018	P2
C	ROBBERY 1D PERSON (NOT PURSE SNATCHING)	1000 E COZZA DR	2/9/2018	P4
C	THEFT OF MOTOR VEHICLE	7000 N NEVADA ST	2/5/2018	P4
C	THEFT OF MOTOR VEHICLE	1100 E BROAD AVE	2/6/2018	P4
A	THEFT OF MOTOR VEHICLE	1100 E BISMARK AVE	2/6/2018	P3
C	THEFT OF MOTOR VEHICLE	200 E BRIDGEPORT AVE	2/7/2018	P3
C	THEFT OF MOTOR VEHICLE	1000 E COLUMBIA AVE	2/8/2018	P4
C	THEFT OF MOTOR VEHICLE	600 E VICKSBURG AVE	2/9/2018	P3
C	THEFT OF MOTOR VEHICLE	700 E LYONS AVE	2/10/2018	P4
C	THEFT OF MOTOR VEHICLE	900 E COURTLAND AVE	2/10/2018	P4
C	THEFT-1D (From Motor Vehicle)	9700 N NEWPORT HWY	2/7/2018	P3
C	THEFT-2D (All Other Thefts)	6500 N NEVADA ST	2/4/2018	P3
C	THEFT-2D (All Other Thefts)	6000 N MAYFAIR ST	2/5/2018	P3
C	THEFT-2D (All Other Thefts)	900 E PROVIDENCE AVE	2/6/2018	P3
C	THEFT-2D (All Other Thefts)	800 E GORDON AVE	2/8/2018	P3
C	THEFT-2D (From Motor Vehicle)	9900 N NEWPORT HWY	2/7/2018	P3
C	THEFT-3D (All Other Thefts)	6600 N NEVADA ST	2/7/2018	P3
C	THEFT-3D (All Other Thefts)	1200 E LYONS AVE	2/7/2018	P2
C	THEFT-3D (From Building)	9200 N COLTON ST	2/4/2018	P3
C	THEFT-3D (From Building)	9200 N COLTON ST	2/4/2018	P3
C	THEFT-3D (From Building)	4700 N DIVISION ST	2/4/2018	P3
C	THEFT-3D (From Building)	1100 E ROWAN AVE	2/5/2018	P3
C	THEFT-3D (From Building)	4700 N DIVISION ST	2/5/2018	P3
C	THEFT-3D (From Building)	7600 N DIVISION ST	2/5/2018	P2
C	THEFT-3D (From Building)	7000 N COLTON ST	2/6/2018	P3
C	THEFT-3D (From Building)	4500 N DIVISION ST	2/6/2018	P3

For protection of victim privacy, the entire address on sexual assault crimes has been redacted.

<b>A/C</b>	<b>Offense Statute</b>	<b>Address</b>	<b>Reported Date</b>	<b>Dist</b>
C	THEFT-3D (From Building)	300 E SANSON AVE	2/7/2018	P4
C	THEFT-3D (From Building)	900 E WELLESLEY AVE	2/7/2018	P3
C	THEFT-3D (From Building)	6500 N NEVADA ST	2/8/2018	P3
C	THEFT-3D (From Building)	400 E BRIDGEPORT AVE	2/8/2018	P3
C	THEFT-3D (From Coin Operated Machine or Device)	9200 N COLTON ST	2/9/2018	P3
A	THEFT-3D (From Motor Vehicle)	500 E BRIDGEPORT AVE	2/4/2018	P3
C	THEFT-3D (From Motor Vehicle)	1100 E BROAD AVE	2/6/2018	P4
C	THEFT-3D (From Motor Vehicle)	1100 E BISMARK AVE	2/6/2018	P3
C	THEFT-3D (From Motor Vehicle)	1200 E WESTVIEW CT	2/6/2018	P3
C	THEFT-3D (From Motor Vehicle)	5600 N LIDGERWOOD ST	2/7/2018	P2
C	THEFT-3D (From Motor Vehicle)	1600 E DEVOE LN	2/7/2018	P3
C	THEFT-3D (From Motor Vehicle)	9900 N NEWPORT HWY	2/7/2018	P3
C	THEFT-3D (From Motor Vehicle)	1200 E WESTVIEW CT	2/8/2018	P3
C	THEFT-3D (From Motor Vehicle)	0 E WEILE AVE	2/9/2018	P3
C	THEFT-3D (From Motor Vehicle)	6500 N NEVADA ST	2/10/2018	P3
C	THEFT-3D (Motor Vehicle Parts or Accessories)	1100 E BISMARK AVE	2/6/2018	P3
C	THEFT-3D (Motor Vehicle Parts or Accessories)	9900 N NEWPORT HWY	2/7/2018	P3
C	THEFT-3D (Shoplifting)	9200 N NEVADA ST	2/4/2018	P4
C	THEFT-3D (Shoplifting)	4700 N DIVISION ST	2/4/2018	P3
C	THEFT-3D (Shoplifting)	4700 N DIVISION ST	2/4/2018	P3
C	THEFT-3D (Shoplifting)	4700 N DIVISION ST	2/6/2018	P3
C	THEFT-3D (Shoplifting)	4700 N DIVISION ST	2/6/2018	P3
A	THEFT-3D (Shoplifting)	9600 N NEWPORT HWY	2/6/2018	P3
C	THEFT-3D (Shoplifting)	4700 N DIVISION ST	2/6/2018	P3
C	THEFT-3D (Shoplifting)	4700 N DIVISION ST	2/6/2018	P3
C	THEFT-3D (Shoplifting)	6400 N DIVISION ST	2/7/2018	P3
C	THEFT-3D (Shoplifting)	7900 N DIVISION ST	2/7/2018	P3
C	THEFT-3D (Shoplifting)	9700 N NEWPORT HWY	2/7/2018	P3
C	THEFT-3D (Shoplifting)	6700 N DIVISION ST	2/7/2018	P4
C	THEFT-3D (Shoplifting)	9100 N NEWPORT HWY	2/8/2018	P3
C	THEFT-3D (Shoplifting)	9500 N NEWPORT HWY	2/8/2018	P3
C	THEFT-3D (Shoplifting)	9200 N COLTON ST	2/8/2018	P3
C	THEFT-3D (Shoplifting)	9100 N NEWPORT HWY	2/8/2018	P3
C	THEFT-3D (Shoplifting)	9500 N NEWPORT HWY	2/9/2018	P4
C	THEFT-3D (Shoplifting)	9200 N COLTON ST	2/9/2018	P3
C	THEFT-3D (Shoplifting)	5800 N DIVISION ST	2/9/2018	P3
C	THEFT-3D (Shoplifting)	4700 N DIVISION ST	2/9/2018	P3
C	THEFT-3D (Shoplifting)	5800 N DIVISION ST	2/9/2018	P3
C	THEFT-3D (Shoplifting)	9500 N NEWPORT HWY	2/9/2018	P3
C	THEFT-3D (Shoplifting)	5800 N DIVISION ST	2/9/2018	P3
C	THEFT-3D (Shoplifting)	9100 N DIVISION ST	2/10/2018	P3
C	THEFT-3D (Shoplifting)	4700 N DIVISION ST	2/10/2018	P3
C	THEFT-3D (Shoplifting)	9100 N NEWPORT HWY	2/10/2018	P3

For protection of victim privacy, the entire address on sexual assault crimes has been redacted.



<b>A/C</b>	<b>Offense Statute</b>	<b>Address</b>	<b>Reported Date</b>	<b>Dist</b>
C	THEFT-CITY (From Building)	800 E GORDON AVE	2/5/2018	P2
C	THEFT-CITY (From Motor Vehicle)	7000 N NEVADA ST	2/5/2018	P4
C	THEFT-CITY (Shoplifting)	9600 N DIVISION ST	2/6/2018	P4
C	THEFT-CITY (Shoplifting)	9100 N NEWPORT HWY	2/10/2018	P4
C	VEHICLE PROWLING-2D/From Motor Vehicle	5400 N MORTON ST	2/5/2018	P3
C	VEHICLE PROWLING-2D/No Theft	9700 N MORTON CT	2/6/2018	P2

### **SPB3WH**

C	ASSAULT - 4D (Weapon Involved)	5300 N MARTIN ST	2/5/2018	P4
C	ASSAULT-2D	1700 E SANSON AVE	2/4/2018	P4
C	ASSAULT-2D	1700 E SANSON AVE	2/4/2018	P4
C	BURGLARY 1D RESIDENTIAL	1400 E BROAD AVE	2/6/2018	P4
C	ROBBERY 1D PERSON (NOT PURSE SNATCHING)	1400 E BROAD AVE	2/6/2018	P4
C	THEFT OF MOTOR VEHICLE	1400 E OLYMPIC AVE	2/6/2018	P3
C	THEFT-3D (All Other Thefts)	1500 E DALKE AVE	2/7/2018	P3
C	THEFT-3D (From Building)	1500 E EVERETT AVE	2/10/2018	P3
C	THEFT-3D (From Motor Vehicle)	1600 E JOSEPH AVE	2/8/2018	P3

POLICE SUMMARY - Ending: Saturday, February 10, 2018



## NE - Northeast District (P4)

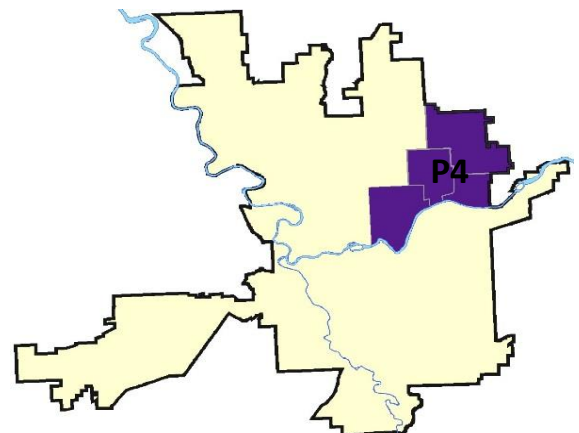
### Preliminary IBR Counts

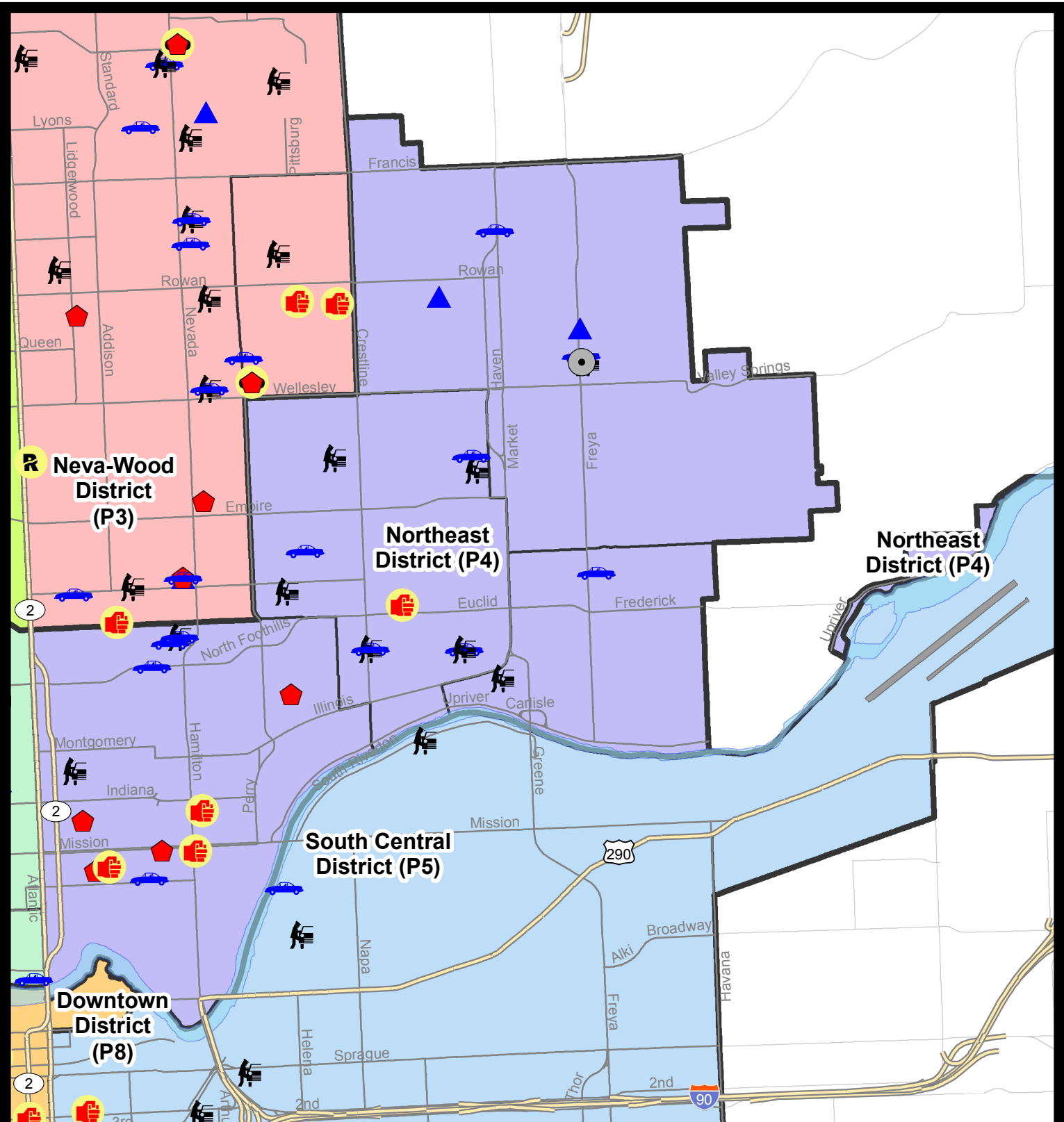
NIBRS Categories (Part 1 Selected)		7 Day Comparison			28 Day Comparison			YTD Comparison		
		Current	Prior	Percent	Current	Prior	Percent	Current	Prior	Percent
<b>Violent</b>	Criminal Homicide	0	0		0	0		0	0	
	Rape	0	0		2	4	-50.00%	3	5	-40.00%
	Robbery - Commercial	0	0		1	2	-50.00%	2	4	-50.00%
	Robbery - Person	0	0		2	2	0.00%	3	1	200.00%
	Aggravated Assault - Non DV	2	0		7	8	-12.50%	10	4	150.00%
	Aggravated Assault - DV	2	4	-50.00%	11	3	266.67%	13	5	160.00%
<b>Violent Total:</b>		4	4	0.00%	23	19	21.05%	31	19	63.16%
<b>Property</b>	Burglary - Residential	4	2	100.00%	18	12	50.00%	22	15	46.67%
	Burglary Garage	2	1	100.00%	5	2	150.00%	7	4	75.00%
	Burglary Commercial	1	2	-50.00%	7	8	-12.50%	8	4	100.00%
	Larceny	30	36	-16.67%	143	98	45.92%	192	145	32.41%
	Vehicle Theft	11	7	57.14%	35	28	25.00%	51	30	70.00%
	Arson	0	0		0	0		0	0	
<b>Property Total:</b>		48	48	0.00%	208	148	40.54%	280	198	41.41%
<b>Preliminary Part 1 Crime Totals:</b>		52	52	0.00%	231	167	38.32%	311	217	43.32%
<b>Current 7 Day Period:</b>		2/4/2018 - 2/10/2018			<b>Prior 7 Day Period:</b>		1/28/2018 - 2/3/2018			
<b>Current 28 Day Period:</b>		1/14/2018 - 2/10/2018			<b>Prior 28 Day Period:</b>		12/17/2017 - 1/13/2018			
<b>Current YTD Day Period:</b>		1/1/2018 - 2/10/2018			<b>Prior YTD Period:</b>		1/1/2017 - 2/10/2017			

Prepared by SPD Crime Analysis Office - Monday, February 12, 2018

**NOTE:** SPD moved from UCR to the NIBRS reporting standard on 10/4/16 following the transition to a new RMS System. [Numbers on CompStat reports prior to this date should not be used as a comparison to those on this report.](#) Additional info on these reporting standards can be found on the FBI website: <https://ucr.fbi.gov/nibrs-overview>

This chart represents Preliminary counts of selected crime categories from Police Case Reports. Full statistical analysis to determine the confidence level of this data has not been performed. The % change columns on the preliminary counts differ from the percentage change on the NIBRS crime report, sometimes significantly. The CompStat report is designed for operational use and includes only selected NIBRS categories and coding less complex than full NIBRS rules. Official statistics for these and other NIBRS categories can be found on WASPC & FBI websites once available.





## City of Spokane

### Northeast District (P4)

### Selected Crime Codes

2018-02-04 to 2018-02-10

Prepared By:  
Crime Analysis Unit  
Spokane Police Department

#### Legend

##### NIBRS Events



Criminal Homicide



Rape



Robbery Commercial



Robbery Person



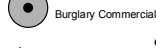
Aggravated Assault



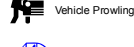
Burglary Residential



Burglary Garage



Burglary Commercial



Vehicle Prowling



Vehicle Theft



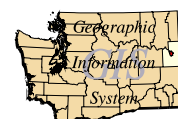
Arson



Cases Represent LERMS Crime Codes  
Points may indicate multiple events  
Note: Veh Prowl is only Larceny displayed

For Additional Information on  
Incidents pertaining to an  
Area, Trend, or Pattern  
Contact Information Analysis

0 0.2 0.4 0.8 Miles



THIS IS NOT A LEGAL DOCUMENT:  
The information shown on this map is compiled  
from various sources and is subject to constant  
revision. Information shown on this map should  
not be used to determine the location of facilities  
in relationship to property lines, section lines,  
streets, etc.

Sunday - Saturday

2/4/2018 TO 2/10/2018

NE - Northeast District (P4)



<b>A/C</b>	<b>Offense Statute</b>	<b>Address</b>	<b>Reported Date</b>	<b>Dist</b>
<b>SPB4BE</b>				
C	ASSAULT - 4D (Weapon Involved)	2300 E EUCLID AVE	2/5/2018	P3
C	THEFT OF MOTOR VEHICLE	2800 N NELSON ST	2/4/2018	P4
C	THEFT OF MOTOR VEHICLE	1600 E GLASS AVE	2/6/2018	P3
C	THEFT OF MOTOR VEHICLE	4200 N REGAL ST	2/6/2018	P4
C	THEFT OF MOTOR VEHICLE	2800 N CRESTLINE ST	2/7/2018	P4
C	THEFT-2D (All Other Thefts)	1800 E RICH AVE	2/9/2018	P4
C	THEFT-2D (From Motor Vehicle)	4200 N NAPA ST	2/5/2018	P4
C	THEFT-3D (All Other Thefts)	3000 E EUCLID AVE	2/6/2018	P4
C	THEFT-3D (All Other Thefts)	4100 N CRESTLINE ST	2/7/2018	P4
C	THEFT-3D (From Motor Vehicle)	4100 N REGAL ST	2/6/2018	P2
C	THEFT-3D (From Motor Vehicle)	3300 N HELENA ST	2/7/2018	P4
C	THEFT-3D (Shoplifting)	3900 N MARKET ST	2/4/2018	P4
C	THEFT-3D (Shoplifting)	3900 N MARKET ST	2/4/2018	P4
C	THEFT-CITY (From Motor Vehicle)	2800 N NELSON ST	2/4/2018	P4
C	THEFT-CITY (From Motor Vehicle)	2800 N CRESTLINE ST	2/7/2018	P4
C	THEFT-CITY (Shoplifting)	3900 N MARKET ST	2/6/2018	P4
<b>SPB4HI</b>				
A	BURGLARY 2D COMMERCIAL	4800 N FREYA ST	2/5/2018	P4
C	BURGLARY 2D GARAGE	3600 E QUEEN AVE	2/5/2018	P4
C	BURGLARY 2D GARAGE	5300 N LACEY ST	2/10/2018	P4
C	THEFT OF MOTOR VEHICLE	5800 N MARKET ST	2/9/2018	P4
C	THEFT OF MOTOR VEHICLE	4800 N FREYA ST	2/10/2018	P4
C	THEFT-2D (From Building)	3000 E HOFFMAN AVE	2/6/2018	P4
C	THEFT-2D (Shoplifting)	2100 E FRANCIS AVE	2/7/2018	P4
C	THEFT-3D (From Building)	4500 N FREYA ST	2/9/2018	P4
C	THEFT-3D (From Motor Vehicle)	3600 E BROAD AVE	2/5/2018	P4
C	THEFT-3D (Motor Vehicle Parts or Accessories)	3600 E BROAD AVE	2/5/2018	P4
<b>SPB4LO</b>				
C	ASSAULT - 4D (Weapon Involved)	900 E MISSION AVE	2/9/2018	P1
C	ASSAULT OF A CHILD-2D	900 E NORA AVE	2/6/2018	P4
C	ASSAULT-2D	E SINTO AVE / N ASTOR ST	2/4/2018	P4
C	BURGLARY-RESIDENTIAL	300 E SINTO AVE	2/4/2018	P2
C	BURGLARY-RESIDENTIAL	700 E MISSION AVE	2/5/2018	P2
C	BURGLARY-RESIDENTIAL	2500 N MADELIA ST	2/5/2018	P4
C	BURGLARY-RESIDENTIAL	200 E NORA AVE	2/9/2018	P2
C	THEFT OF MOTOR VEHICLE	2900 N HAMILTON ST	2/4/2018	P4
C	THEFT OF MOTOR VEHICLE	2900 N CINCINNATI ST	2/5/2018	P6

<b>A/C</b>	<b>Offense Statute</b>	<b>Address</b>	<b>Reported Date</b>	<b>Dist</b>
C	THEFT OF MOTOR VEHICLE	600 E SHARP AVE	2/7/2018	P2
C	THEFT OF MOTOR VEHICLE	N DAKOTA ST / E NORTH FOOTHILLS DR	2/9/2018	P3
C	THEFT-2D (From Building)	700 E SINTO AVE	2/4/2018	P4
C	THEFT-2D (From Building)	700 E MISSION AVE	2/5/2018	P2
C	THEFT-3D (All Other Thefts)	1500 E ILLINOIS AVE	2/6/2018	P4
C	THEFT-3D (From Building)	1100 N SUPERIOR ST	2/9/2018	P4
C	THEFT-3D (From Motor Vehicle)	2900 N HAMILTON ST	2/4/2018	P4
C	THEFT-3D (From Motor Vehicle)	200 E ERMINA AVE	2/10/2018	P4
C	THEFT-3D (Motor Vehicle Parts or Accessories)	200 E SINTO AVE	2/8/2018	P4
C	THEFT-3D (Shoplifting)	2500 N DIVISION ST	2/8/2018	P4
C	THEFT-3D (Shoplifting)	2400 N DIVISION ST	2/9/2018	P4
C	THEFT-CITY (Shoplifting)	200 E NORTH FOOTHILLS DR	2/6/2018	P2
C	THEFT-CITY (Shoplifting)	200 E NORTH FOOTHILLS DR	2/7/2018	P5
C	THEFT-CITY (Shoplifting)	2400 N DIVISION ST	2/8/2018	P3
C	THEFT-CITY (Shoplifting)	2400 N DIVISION ST	2/9/2018	P2

#### **SPB4MI**

C	THEFT OF MOTOR VEHICLE	3600 E BRIDGEPORT AVE	2/6/2018	P4
C	THEFT-3D (From Motor Vehicle)	2600 N MARKET ST	2/5/2018	P4

# SPOKANE POLICE DEPARTMENT



## **SOUTH** **Police Service Area**

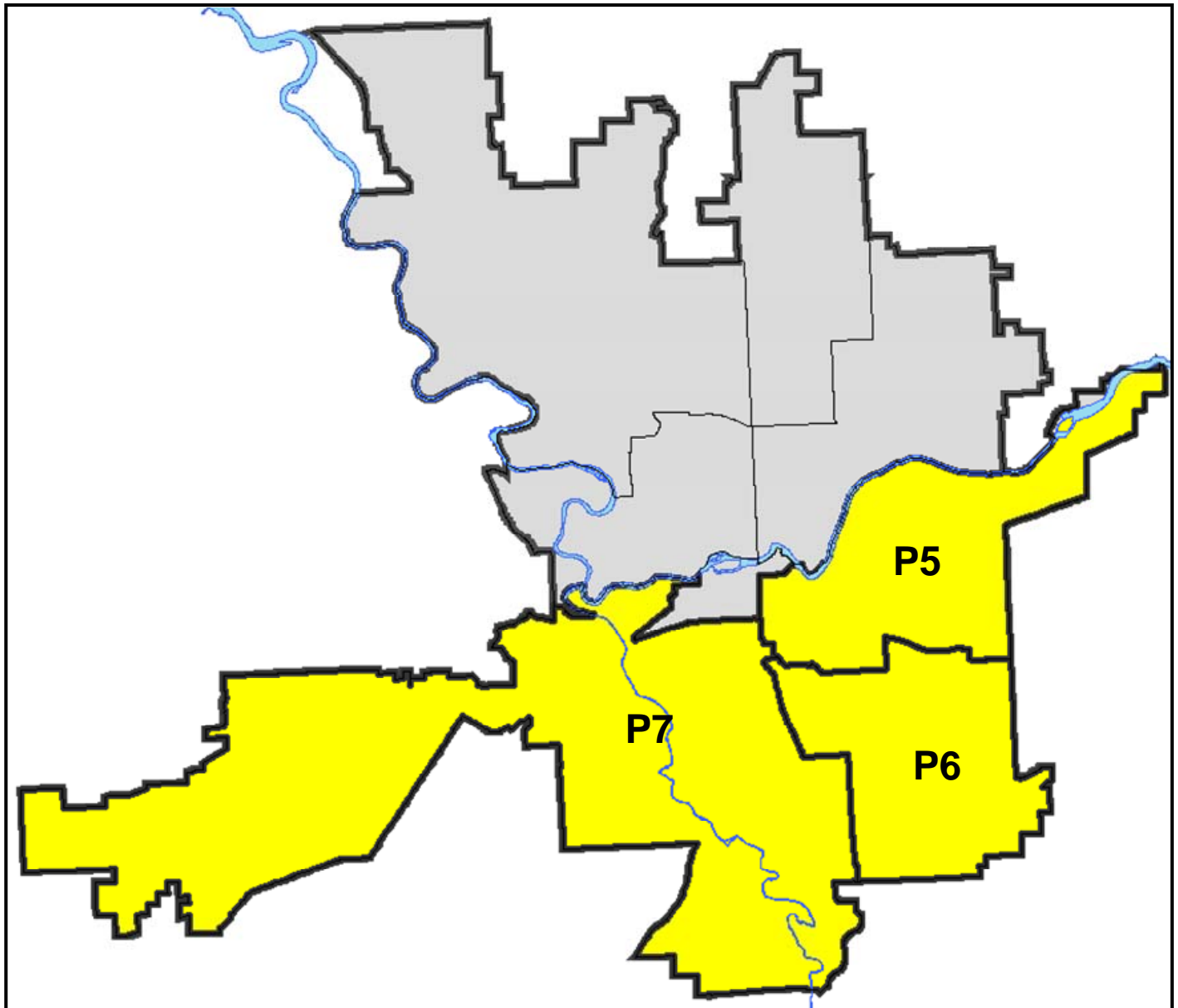
### PSA Commander

**Captain Tracie Meidl**

**South Central District (P5)**

**Southeast District (P6)**

**Southwest District (P7)**





POLICE SUMMARY - Ending: Saturday, February 10, 2018

## ***SOUTH PRECINCT (P5, P6, and P7)***



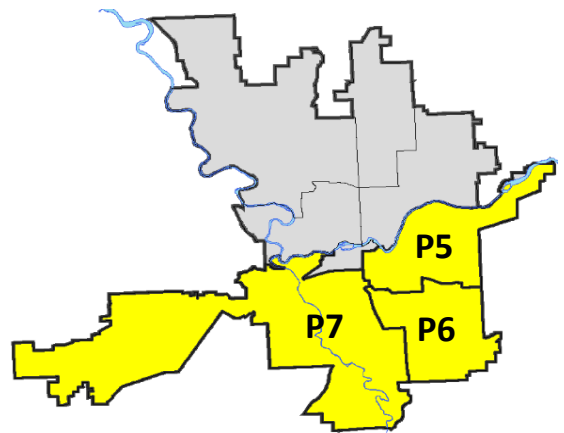
### Preliminary IBR Counts

NIBRS Categories (Part 1 Selected)		7 Day Comparison			28 Day Comparison			YTD Comparison		
		Current	Prior	Percent	Current	Prior	Percent	Current	Prior	Percent
<b>Violent</b>	Criminal Homicide	0	0		0	2	-100.00%	0	0	
	Rape	0	0		5	3	66.67%	8	6	33.33%
	Robbery - Commercial	0	0		0	2	-100.00%	0	1	-100.00%
	Robbery - Person	1	1	0.00%	4	3	33.33%	4	7	-42.86%
	Aggravated Assault - Non DV	2	5	-60.00%	12	9	33.33%	17	22	-22.73%
	Aggravated Assault - DV	2	4	-50.00%	8	11	-27.27%	14	5	180.00%
<b>Violent Total:</b>		5	10	-50.00%	29	30	-3.33%	43	41	4.88%
<b>Property</b>	Burglary - Residential	4	6	-33.33%	24	35	-31.43%	43	37	16.22%
	Burglary Garage	2	4	-50.00%	10	17	-41.18%	16	23	-30.43%
	Burglary Commercial	0	3	-100.00%	14	7	100.00%	15	14	7.14%
	Larceny	47	54	-12.96%	207	237	-12.66%	315	285	10.53%
	Vehicle Theft	10	6	66.67%	38	55	-30.91%	68	65	4.62%
	Arson	0	0		0	2	-100.00%	2	0	
<b>Property Total:</b>		63	73	-13.70%	293	353	-17.00%	459	424	8.25%
<b>Preliminary Part 1 Crime Totals:</b>		68	83	-18.07%	322	383	-15.93%	502	465	7.96%
<b>Current 7 Day Period:</b>		2/4/2018 - 2/10/2018			<b>Prior 7 Day Period:</b>		1/28/2018 - 2/3/2018			
<b>Current 28 Day Period:</b>		1/14/2018 - 2/10/2018			<b>Prior 28 Day Period:</b>		12/17/2017 - 1/13/2018			
<b>Current YTD Day Period:</b>		1/1/2018 - 2/10/2018			<b>Prior YTD Period:</b>		1/1/2017 - 2/10/2017			

Prepared by SPD Crime Analysis Office - Monday, February 12, 2018

**NOTE:** SPD moved from UCR to the NIBRS reporting standard on 10/4/16 following the transition to a new RMS System. [Numbers on CompStat reports prior to this date should not be used as a comparison to those on this report.](#) Additional info on these reporting standards can be found on the FBI website: <https://ucr.fbi.gov/nibrs-overview>

This chart represents Preliminary counts of selected crime categories from Police Case Reports. Full statistical analysis to determine the confidence level of this data has not been performed. The % change columns on the preliminary counts differ from the percentage change on the NIBRS crime report, sometimes significantly. The CompStat report is designed for operational use and includes only selected NIBRS categories and coding less complex than full NIBRS rules. Official statistics for these and other NIBRS categories can be found on WASPC & FBI websites once available.



POLICE SUMMARY - Ending: Saturday, February 10, 2018



## SE - South Central District (P5)

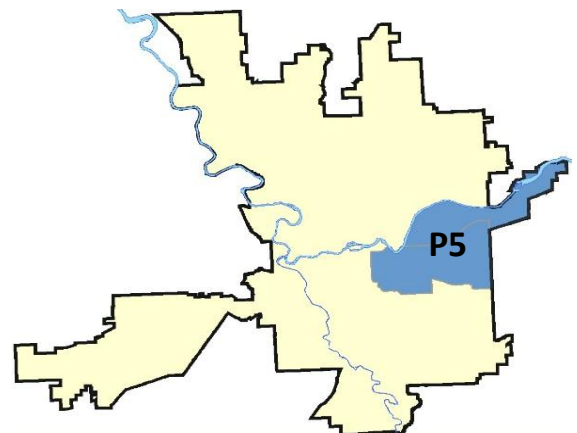
### Preliminary IBR Counts


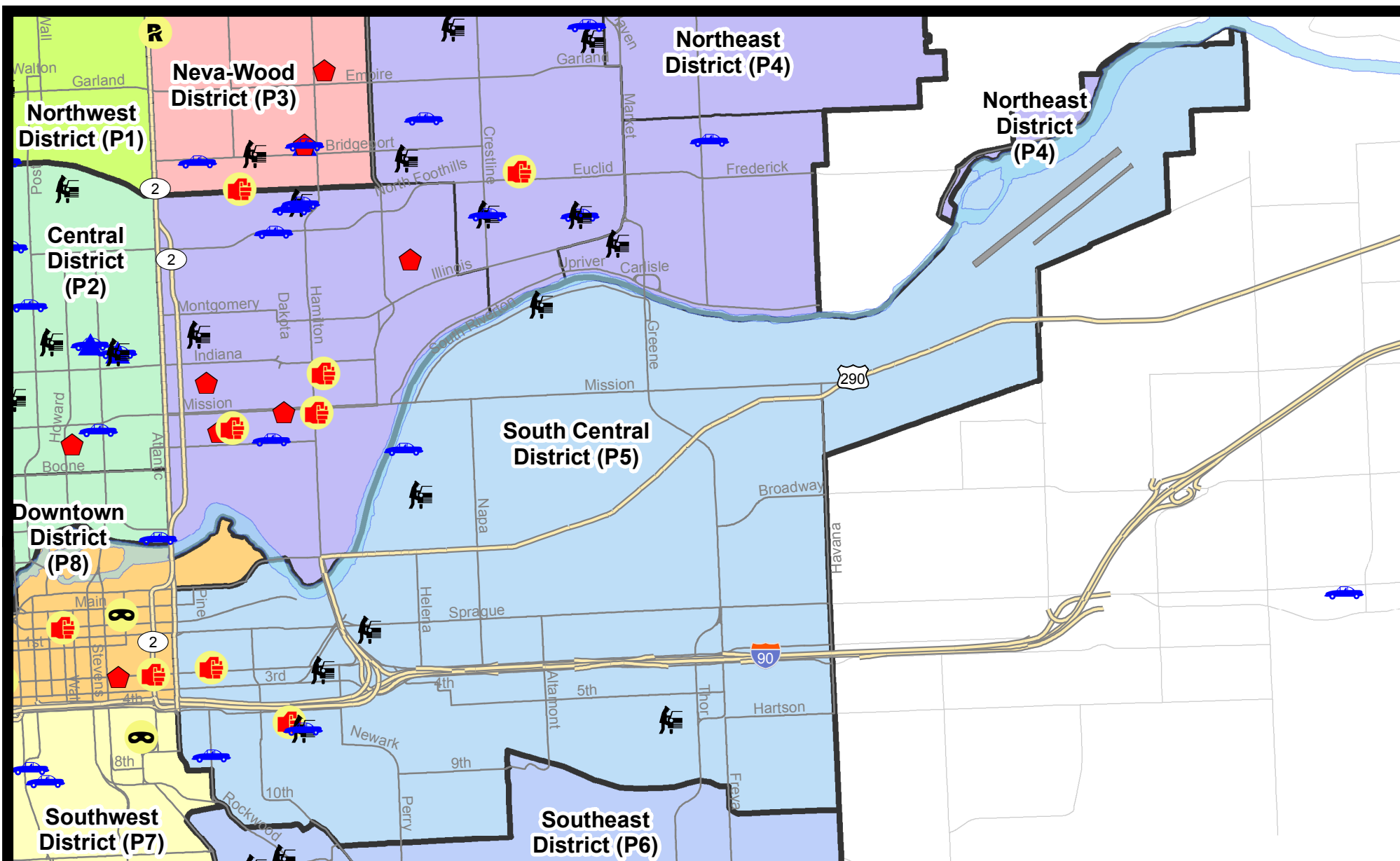
NIBRS Categories (Part 1 Selected)		7 Day Comparison			28 Day Comparison			YTD Comparison		
		Current	Prior	Percent	Current	Prior	Percent	Current	Prior	Percent
<b>Violent</b>	Criminal Homicide	0	0		0	0		0	0	
	Rape	0	0		2	0		2	3	-33.33%
	Robbery - Commercial	0	0		0	1	-100.00%	0	0	
	Robbery - Person	0	0		1	1	0.00%	1	6	-83.33%
	Aggravated Assault - Non DV	0	1	-100.00%	4	7	-42.86%	7	13	-46.15%
	Aggravated Assault - DV	2	1	100.00%	4	6	-33.33%	7	3	133.33%
<b>Violent Total:</b>		2	2	0.00%	11	15	-26.67%	17	25	-32.00%
<b>Property</b>	Burglary - Residential	0	3	-100.00%	11	14	-21.43%	17	17	0.00%
	Burglary Garage	0	3	-100.00%	4	5	-20.00%	6	2	200.00%
	Burglary Commercial	0	2	-100.00%	10	4	150.00%	11	10	10.00%
	Larceny	14	27	-48.15%	86	86	0.00%	133	117	13.68%
	Vehicle Theft	3	1	200.00%	12	28	-57.14%	26	21	23.81%
	Arson	0	0		0	1	-100.00%	1	0	
<b>Property Total:</b>		17	36	-52.78%	123	138	-10.87%	194	167	16.17%
<b>Preliminary Part 1 Crime Totals:</b>		19	38	-50.00%	134	153	-12.42%	211	192	9.90%
<b>Current 7 Day Period:</b>		2/4/2018 - 2/10/2018			<b>Prior 7 Day Period:</b>		1/28/2018 - 2/3/2018			
<b>Current 28 Day Period:</b>		1/14/2018 - 2/10/2018			<b>Prior 28 Day Period:</b>		12/17/2017 - 1/13/2018			
<b>Current YTD Day Period:</b>		1/1/2018 - 2/10/2018			<b>Prior YTD Period:</b>		1/1/2017 - 2/10/2017			

Prepared by SPD Crime Analysis Office - Monday, February 12, 2018

**NOTE:** SPD moved from UCR to the NIBRS reporting standard on 10/4/16 following the transition to a new RMS System. [Numbers on CompStat reports prior to this date should not be used as a comparison to those on this report.](#) Additional info on these reporting standards can be found on the FBI website: <https://ucr.fbi.gov/nibrs-overview>

This chart represents Preliminary counts of selected crime categories from Police Case Reports. Full statistical analysis to determine the confidence level of this data has not been performed. The % change columns on the preliminary counts differ from the percentage change on the NIBRS crime report, sometimes significantly. The CompStat report is designed for operational use and includes only selected NIBRS categories and coding less complex than full NIBRS rules. Official statistics for these and other NIBRS categories can be found on WASPC & FBI websites once available.





**City of Spokane**  
**South Central District (P5)**  
**Selected**  
**Crime Types**  
**2018-02-04 to 2018-02-10**

Prepared By:  
**Crime Analysis Unit**  
**Spokane Police Department**

**Legend**

**NIBRS Events**



Criminal Homicide



Rape



Robbery Commercial



Robbery Person



Aggravated Assault



Burglary Residential



Burglary Garage



Burglary Commercial



Vehicle Prowling



Vehicle Theft



Arson

Cases Represent LERMS Crime Codes

Points may indicate multiple events

Note: Veh Prowl is only Larceny category displayed



For Additional Information on Incidents  
 pertaining to an Area, Trend, or Pattern  
 Contact Information Analysis

0 0.2 0.4 0.6 0.8 1 Miles



**THIS IS NOT A LEGAL DOCUMENT:**  
 The information shown on this map is compiled  
 from various sources and is subject to constant  
 revision. Information shown on this map should  
 not be used to determine the location of facilities  
 in relationship to property lines, section lines,  
 streets, etc.

Sunday - Saturday

2/4/2018 TO 2/10/2018

SE - South Central District (P5)



<b><u>A/C</u></b>	<b><u>Offense Statute</u></b>	<b><u>Address</u></b>	<b><u>Reported Date</u></b>	<b><u>Dist</u></b>
<b><u>SPC5EC</u></b>				
C	ASSAULT - 4D (Weapon Involved)	200 E 2ND AVE	2/5/2018	P6
C	ASSAULT-2D	500 S HATCH ST	2/10/2018	P6
C	THEFT OF MOTOR VEHICLE	E 7TH AVE / S COWLEY ST	2/5/2018	P8
C	THEFT OF MOTOR VEHICLE	600 S SCOTT ST	2/10/2018	P6
C	THEFT(FIREARM) (From Motor Vehicle)	S RAY ST / E HARTSON AVE	2/4/2018	P5
C	THEFT-3D (From Motor Vehicle)	900 E 3RD AVE	2/4/2018	P5
C	THEFT-3D (From Motor Vehicle)	1200 E SPRAGUE AVE	2/6/2018	P5
C	THEFT-3D (Shoplifting)	3000 E SPRAGUE AVE	2/6/2018	P5
C	THEFT-3D (Shoplifting)	400 S THOR ST	2/10/2018	P5
C	THEFT-3D (Shoplifting)	200 E 3RD AVE	2/10/2018	P5
C	THEFT-CITY (All Other Thefts)	100 S SHERMAN ST	2/10/2018	P8
C	THEFT-CITY (From Motor Vehicle)	600 S SCOTT ST	2/10/2018	P6
C	THEFT-CITY (Shoplifting)	3300 E SPRAGUE AVE	2/7/2018	P6
<b><u>SPC5GP</u></b>				
C	THEFT OF MOTOR VEHICLE	1500 E BOONE AVE	2/4/2018	P6
C	THEFT-2D (From Motor Vehicle)	1600 E MALLON AVE	2/5/2018	P5
C	THEFT-3D (All Other Thefts)	1500 E DESMET AVE	2/7/2018	P5
C	THEFT-3D (From Building)	900 N PERRY ST	2/4/2018	P5
C	THEFT-3D (From Building)	1800 E BOONE AVE	2/5/2018	P5
C	THEFT-3D (From Motor Vehicle)	2500 E SOUTH RIVERTON AVE	2/9/2018	P5

POLICE SUMMARY - Ending: Saturday, February 10, 2018



## SE - Southeast District (P6)

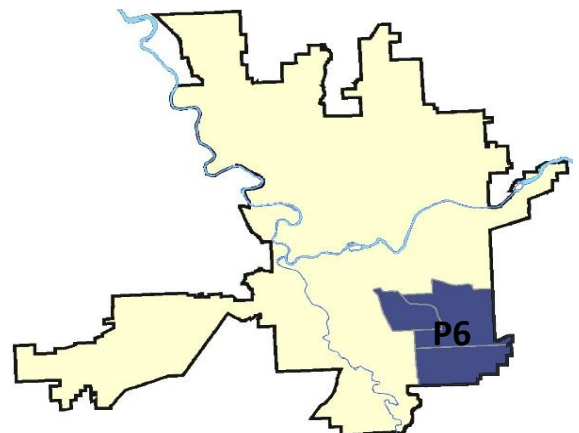
### Preliminary IBR Counts

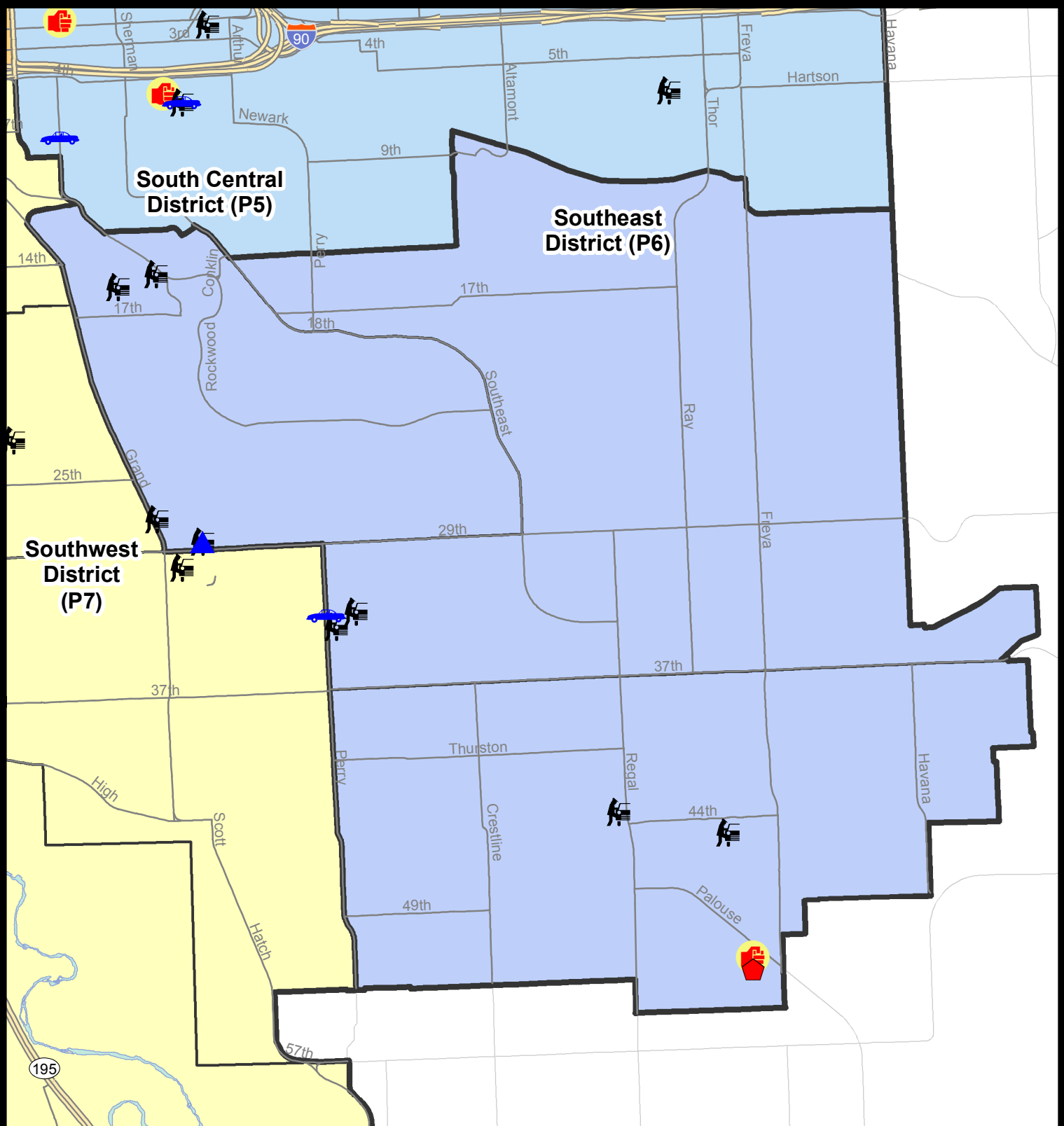
NIBRS Categories (Part 1 Selected)		7 Day Comparison			28 Day Comparison			YTD Comparison		
		Current	Prior	Percent	Current	Prior	Percent	Current	Prior	Percent
<b>Violent</b>	Criminal Homicide	0	0		0	0		0	0	
	Rape	0	0		1	2	-50.00%	3	2	50.00%
	Robbery - Commercial	0	0		0	1	-100.00%	0	1	-100.00%
	Robbery - Person	0	0		0	0		0	1	-100.00%
	Aggravated Assault - Non DV	1	2	-50.00%	3	2	50.00%	5	3	66.67%
	Aggravated Assault - DV	0	0		0	2	-100.00%	0	0	
<b>Violent Total:</b>		1	2	-50.00%	4	7	-42.86%	8	7	14.29%
<b>Property</b>	Burglary - Residential	1	2	-50.00%	5	12	-58.33%	12	9	33.33%
	Burglary Garage	1	0		3	2	50.00%	4	17	-76.47%
	Burglary Commercial	0	0		1	1	0.00%	1	1	0.00%
	Larceny	16	11	45.45%	55	54	1.85%	80	75	6.67%
	Vehicle Theft	1	0		5	14	-64.29%	15	17	-11.76%
	Arson	0	0		0	1	-100.00%	1	0	
<b>Property Total:</b>		19	13	46.15%	69	84	-17.86%	113	119	-5.04%
<b>Preliminary Part 1 Crime Totals:</b>		20	15	33.33%	73	91	-19.78%	121	126	-3.97%
<b>Current 7 Day Period:</b>		2/4/2018 - 2/10/2018			<b>Prior 7 Day Period:</b>		1/28/2018 - 2/3/2018			
<b>Current 28 Day Period:</b>		1/14/2018 - 2/10/2018			<b>Prior 28 Day Period:</b>		12/17/2017 - 1/13/2018			
<b>Current YTD Day Period:</b>		1/1/2018 - 2/10/2018			<b>Prior YTD Period:</b>		1/1/2017 - 2/10/2017			

Prepared by SPD Crime Analysis Office - Monday, February 12, 2018

**NOTE:** SPD moved from UCR to the NIBRS reporting standard on 10/4/16 following the transition to a new RMS System. [Numbers on CompStat reports prior to this date should not be used as a comparison to those on this report.](#) Additional info on these reporting standards can be found on the FBI website: <https://ucr.fbi.gov/nibrs-overview>

This chart represents Preliminary counts of selected crime categories from Police Case Reports. Full statistical analysis to determine the confidence level of this data has not been performed. The % change columns on the preliminary counts differ from the percentage change on the NIBRS crime report, sometimes significantly. The CompStat report is designed for operational use and includes only selected NIBRS categories and coding less complex than full NIBRS rules. Official statistics for these and other NIBRS categories can be found on WASPC & FBI websites once available.

















**City of Spokane**  
**Southeast District (P6)**  
**Selected Crime Codes**  
**2018-02-04 to 2018-02-10**  
 Prepared By:  
 Crime Analysis Unit  
 Spokane Police Department

**Legend**

**NIBRS Events**

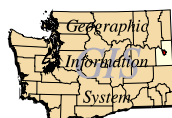
 Criminal Homicide	 Robbery Person	 Burglary Commercial
 Rape	 Aggravated Assault	 Vehicle Prowling
 Robbery Commercial	 Burglary Residential	 Vehicle Theft
 Burglary Garage	 Arson	





*Cases Represent LERMS Crime Codes  
 Points may indicate multiple events  
 Note: Veh Prowl is only Larceny displayed*

*For Additional Information on  
 Incidents pertaining to an  
 Area, Trend, or Pattern  
 Contact Information Analysis*

0 0.15 0.3 0.6 Miles







THIS IS NOT A LEGAL DOCUMENT:  
 The information shown on this map is compiled  
 from various sources and is subject to constant  
 revision. Information shown on this map should  
 not be used to determine the location of facilities  
 in relationship to property lines, section lines,  
 streets, etc.



Sunday - Saturday

SE - Southeast District (P6)

2/4/2018 TO 2/10/2018



<u>A/C</u>	<u>Offense Statute</u>	<u>Address</u>	<u>Reported Date</u>	<u>Dist</u>
C	THEFT-CITY (All Other Thefts)	1730.5 E MALLON AVE	2/5/2018	P6
<b><u>SPC6LH</u></b>				
C	THEFT OF MOTOR VEHICLE	E 33RD AVE / S PERRY ST	2/4/2018	P7
C	THEFT-1D (All Other Thefts)	3600 S LEE ST	2/10/2018	P6
C	THEFT-3D (All Other Thefts)	3500 E 16TH AVE	2/5/2018	P6
C	THEFT-3D (From Building)	4000 E 19TH AVE	2/6/2018	P6
C	THEFT-3D (From Building)	3100 S MT VERNON ST	2/7/2018	P6
A	THEFT-3D (From Motor Vehicle)	1500 E 33RD AVE	2/10/2018	P6
C	THEFT-3D (From Motor Vehicle)	3300 S PERRY ST	2/10/2018	P6
C	THEFT-3D (Motor Vehicle Parts or Accessories)	3000 E 35TH AVE	2/5/2018	P6
<b><u>SPC6RW</u></b>				
C	BURGLARY 1D GARAGE	2800 S SCOTT ST	2/9/2018	P6
C	THEFT-2D (From Motor Vehicle)	2700 S GRAND BLVD	2/7/2018	P6
C	THEFT-3D (From Motor Vehicle)	400 E 16TH AVE	2/7/2018	P6
C	THEFT-3D (From Motor Vehicle)	600 E ROCKWOOD BLVD	2/8/2018	P6
C	THEFT-3D (From Motor Vehicle)	2800 S SCOTT ST	2/9/2018	P6
<b><u>SPC6SG</u></b>				
C	ASSAULT-2D	5200 S FERRALL ST	2/7/2018	P6
C	BURGLARY-RESIDENTIAL	5200 S FERRALL ST	2/7/2018	P6
C	MAIL THEFT (All Others)	4100 S ALTAMONT ST	2/8/2018	P6
C	THEFT-3D (From Motor Vehicle)	3300 E 44TH AVE	2/8/2018	P6
C	THEFT-3D (From Motor Vehicle)	4300 S REGAL ST	2/10/2018	P6
C	THEFT-3D (Motor Vehicle Parts or Accessories)	3300 E 55TH AVE	2/6/2018	P6

POLICE SUMMARY - Ending: Saturday, February 10, 2018



## SW - Southwest District (P7)

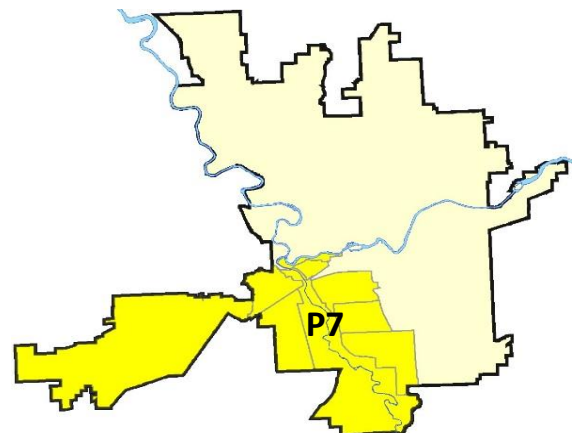
### Preliminary IBR Counts

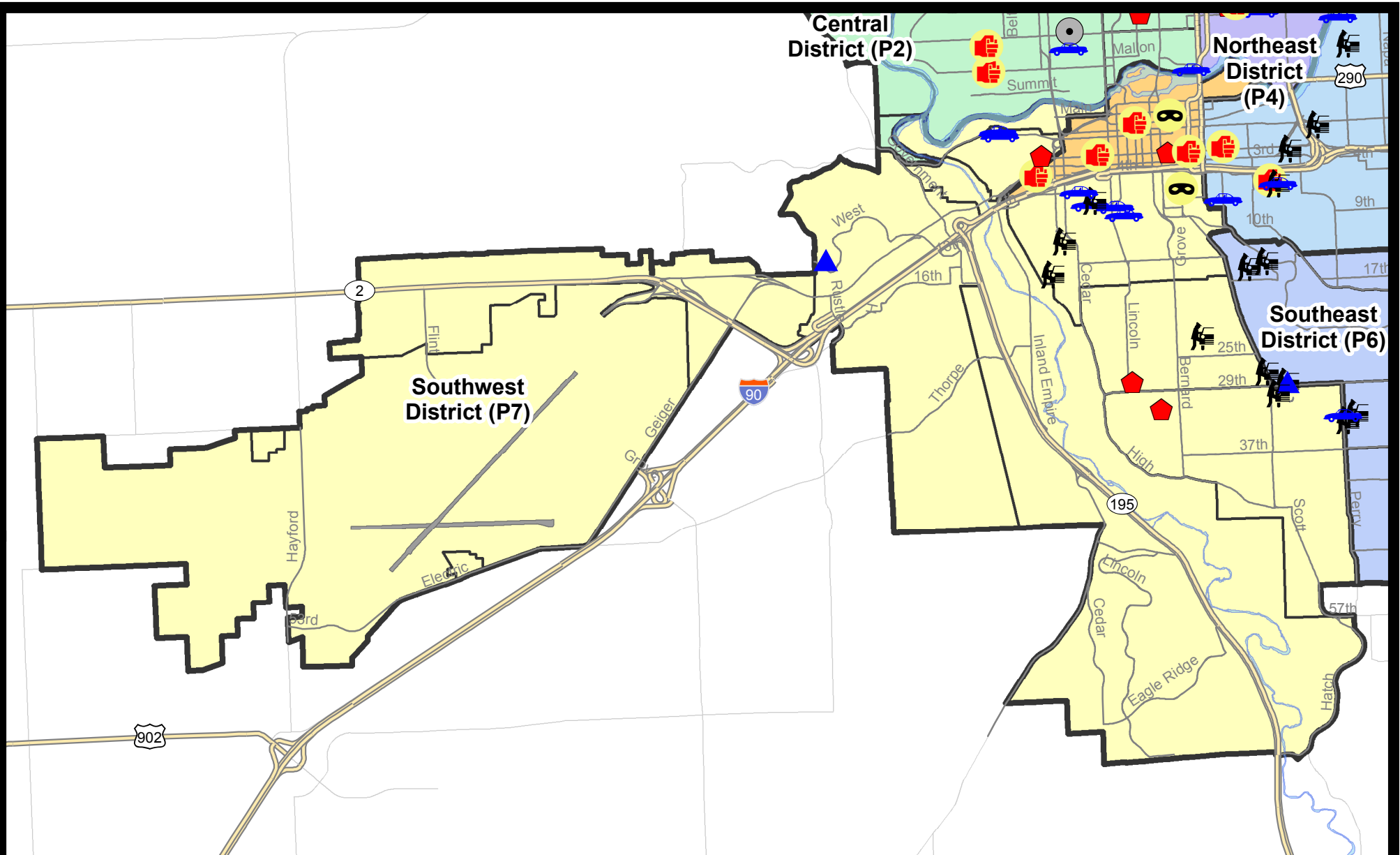
NIBRS Categories (Part 1 Selected)		7 Day Comparison			28 Day Comparison			YTD Comparison		
		Current	Prior	Percent	Current	Prior	Percent	Current	Prior	Percent
<b>Violent</b>	Criminal Homicide	0	0		0	2	-100.00%	0	0	
	Rape	0	0		2	1	100.00%	3	1	200.00%
	Robbery - Commercial	0	0		0	0		0	0	
	Robbery - Person	1	1	0.00%	3	2	50.00%	3	0	
	Aggravated Assault - Non DV	1	2	-50.00%	5	0		5	6	-16.67%
	Aggravated Assault - DV	0	3	-100.00%	4	3	33.33%	7	2	250.00%
<b>Violent Total:</b>		2	6	-66.67%	14	8	75.00%	18	9	100.00%
<b>Property</b>	Burglary - Residential	3	1	200.00%	8	9	-11.11%	14	11	27.27%
	Burglary Garage	1	1	0.00%	3	10	-70.00%	6	4	50.00%
	Burglary Commercial	0	1	-100.00%	3	2	50.00%	3	3	0.00%
	Larceny	17	16	6.25%	66	97	-31.96%	102	93	9.68%
	Vehicle Theft	6	5	20.00%	21	13	61.54%	27	27	0.00%
	Arson	0	0		0	0		0	0	
<b>Property Total:</b>		27	24	12.50%	101	131	-22.90%	152	138	10.14%
<b>Preliminary Part 1 Crime Totals:</b>		29	30	-3.33%	115	139	-17.27%	170	147	15.65%
<b>Current 7 Day Period:</b>		2/4/2018 - 2/10/2018			<b>Prior 7 Day Period:</b>		1/28/2018 - 2/3/2018			
<b>Current 28 Day Period:</b>		1/14/2018 - 2/10/2018			<b>Prior 28 Day Period:</b>		12/17/2017 - 1/13/2018			
<b>Current YTD Day Period:</b>		1/1/2018 - 2/10/2018			<b>Prior YTD Period:</b>		1/1/2017 - 2/10/2017			

Prepared by SPD Crime Analysis Office - Monday, February 12, 2018

**NOTE:** SPD moved from UCR to the NIBRS reporting standard on 10/4/16 following the transition to a new RMS System. [Numbers on CompStat reports prior to this date should not be used as a comparison to those on this report.](#) Additional info on these reporting standards can be found on the FBI website: <https://ucr.fbi.gov/nibrs-overview>

This chart represents Preliminary counts of selected crime categories from Police Case Reports. Full statistical analysis to determine the confidence level of this data has not been performed. The % change columns on the preliminary counts differ from the percentage change on the NIBRS crime report, sometimes significantly. The CompStat report is designed for operational use and includes only selected NIBRS categories and coding less complex than full NIBRS rules. Official statistics for these and other NIBRS categories can be found on WASPC & FBI websites once available.





**City of Spokane**  
**Southwest District (P7)**  
**Selected**  
**Crime Types**  
**2018-02-04 to 2018-02-10**  
 Prepared By:  
 Crime Analysis Unit  
 Spokane Police Department

**Legend**

**NIBRS Events**



Robbery Commercial

Robbery Person

Aggravated Assault

Burglary Residential

Burglary Garage

Burglary Commercial

Vehicle Prowling

Vehicle Theft

Arson

Cases Represent LERMS Crime Codes  
 Points may indicate multiple events  
 Note: Veh Prowl is only Larceny category displayed



For Additional Information on Incidents  
 pertaining to an Area, Trend, or Pattern  
 Contact Information Analysis

0 0.2 0.4 0.6 0.8 1 1.2 1.4 1.6 Miles



**THIS IS NOT A LEGAL DOCUMENT:**  
 The information shown on this map is compiled  
 from various sources and is subject to constant  
 revision. Information shown on this map should  
 not be used to determine the location of facilities  
 in relationship to property lines, section lines,  
 streets, etc.



Sunday - Saturday

SE - Southwest District (P7)

2/4/2018 TO 2/10/2018



A/C	Offense Statute	Address	Reported Date	Dist
-----	-----------------	---------	---------------	------

C	ASSAULT-1D	3RD AVE / ELM	2/6/2018	P7
C	THEFT-2D (From Motor Vehicle)	S PERRY ST / E 34TH AVE	2/10/2018	P7

**SPD7BA**

C	BURGLARY-RESIDENTIAL	1700 W 2ND AVE	2/8/2018	P7
C	THEFT OF MOTOR VEHICLE	2100 W RIVERSIDE AVE	2/5/2018	P7
C	THEFT OF MOTOR VEHICLE	2100 W RIVERSIDE AVE	2/5/2018	P7
C	THEFT-2D (From Building)	100 S COEUR D ALENE ST	2/9/2018	P7

**SPD7CH**

C	ROBBERY 1D PERSON (NOT PURSE SNATCHING)	W 6TH AVE / S MCCLELLAN ST	2/10/2018	P8
C	THEFT OF MOTOR VEHICLE	800 S LINCOLN ST	2/4/2018	P7
C	THEFT OF MOTOR VEHICLE	1300 W 6TH AVE	2/5/2018	P7
C	THEFT OF MOTOR VEHICLE	700 S LINCOLN PL	2/8/2018	P7
C	THEFT OF MOTOR VEHICLE	1200 W 7TH AVE	2/10/2018	P7
C	THEFT-2D (From Motor Vehicle)	1500 W 11TH AVE	2/7/2018	P7
C	THEFT-2D (From Motor Vehicle)	S ASH ST / W 15TH AVE	2/9/2018	P7
C	THEFT-3D (All Other Thefts)	700 W SUMNER AVE	2/8/2018	P7
C	THEFT-3D (From Motor Vehicle)	1100 W 7TH AVE	2/10/2018	P7
C	THEFT-3D (Shoplifting)	1500 W 10TH AVE	2/9/2018	P6

**SPD7CS**

C	BURGLARY-RESIDENTIAL	3100 S HOWARD ST	2/7/2018	P7
C	THEFT-3D (From Motor Vehicle)	800 E 29TH AVE	2/10/2018	P7
C	THEFT-3D (Shoplifting)	800 E 29TH AVE	2/4/2018	P7

**SPD7LC**

C	THEFT-2D (All Other Thefts)	1700 S INLAND EMPIRE WAY	2/9/2018	P7
C	THEFT-3D (All Other Thefts)	4000 S CHENEY SPOKANE RD	2/6/2018	P7

**SPD7MC**

C	BURGLARY-RESIDENTIAL	800 W 28TH AVE	2/7/2018	P7
C	THEFT-3D (From Motor Vehicle)	2200 S PARK DR	2/7/2018	P7

**SPD7PV**

C	THEFT-3D (From Building)	1500 W WATER AVE	2/4/2018	P7
---	--------------------------	------------------	----------	----

**SPD7WH**

C	BURGLARY 2D GARAGE	1300 S WESTCLIFF PL	2/9/2018	P7
C	THEFT-2D (All Other Thefts)	600 S GOVERNMENT WAY	2/7/2018	P7
C	THEFT-3D (All Other Thefts)	3200 W 8TH AVE	2/9/2018	P5
C	THEFT-3D (From Building)	1500 S RUSTLE ST	2/10/2018	P7

**SPD7WP**

For protection of victim privacy, the entire address on sexual assault crimes has been redacted.

<b><u>A/C</u></b>	<b><u>Offense Statute</u></b>	<b><u>Address</u></b>	<b><u>Reported Date</u></b>	<b><u>Dist</u></b>
C	MAIL THEFT (All Others)	9000 W US 2 HWY	2/8/2018	P7

# SPOKANE POLICE DEPARTMENT

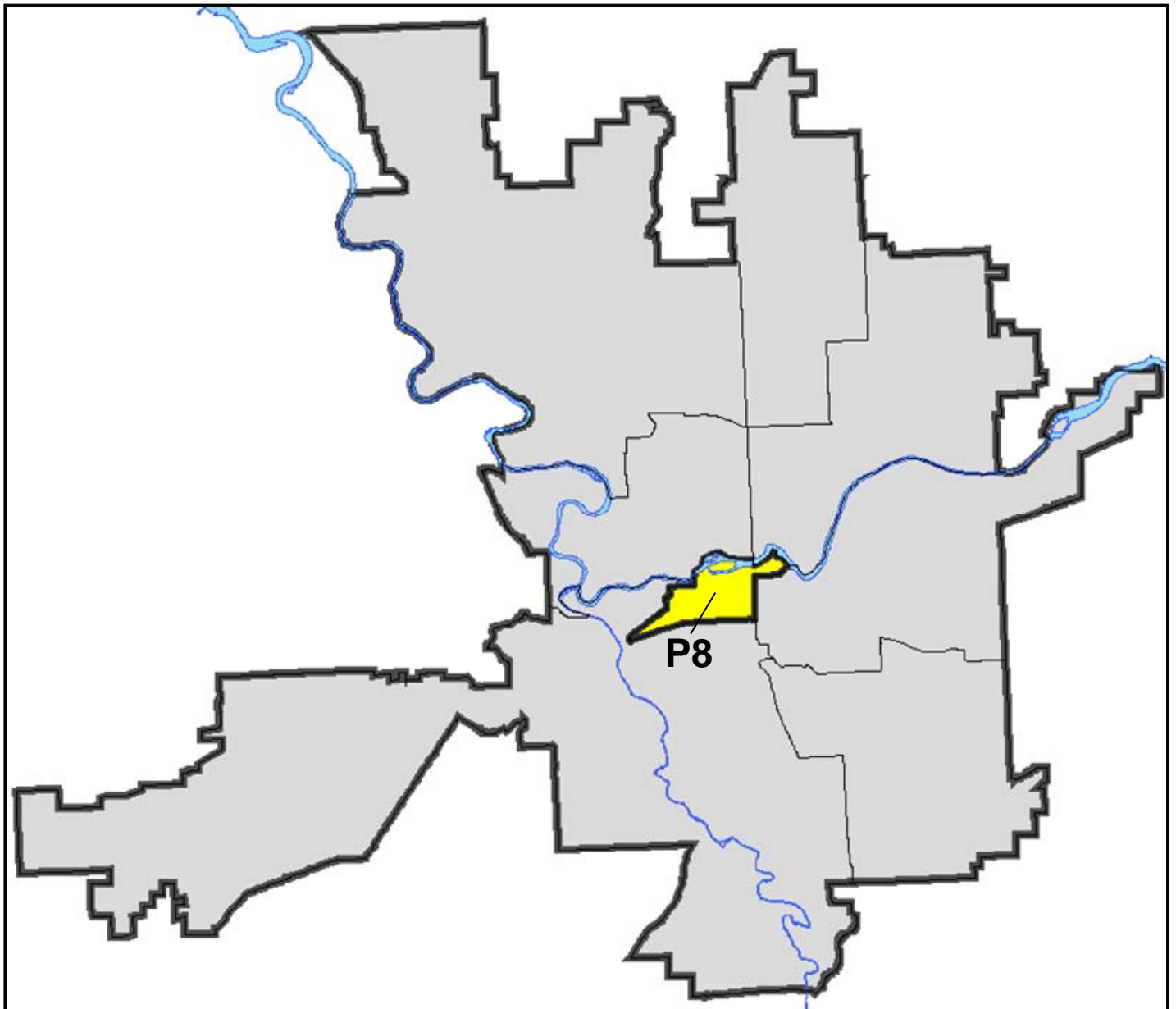
## DOWNTOWN

## Police Service Area



PSA Commander

Captain David Singley



POLICE SUMMARY - Ending: Saturday, February 10, 2018

## ***DOWNTOWN PRECINCT (P8)***



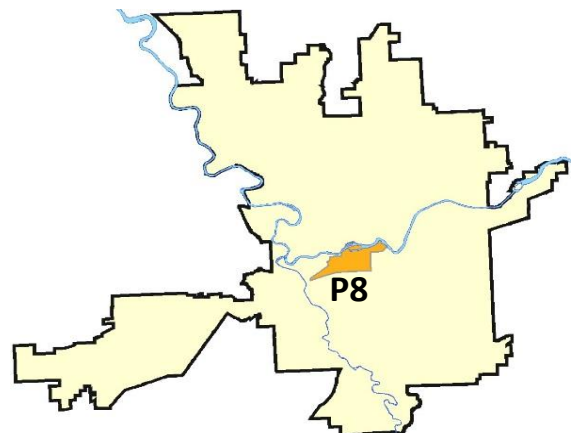
### Preliminary IBR Counts

NIBRS Categories (Part 1 Selected)		7 Day Comparison			28 Day Comparison			YTD Comparison		
		Current	Prior	Percent	Current	Prior	Percent	Current	Prior	Percent
<b>Violent</b>	Criminal Homicide	0	0		0	0		0	0	
	Rape	0	2	-100.00%	3	1	200.00%	3	0	
	Robbery - Commercial	0	0		0	0		0	0	
	Robbery - Person	1	0		2	3	-33.33%	4	6	-33.33%
	Aggravated Assault - Non DV	4	5	-20.00%	10	5	100.00%	13	7	85.71%
	Aggravated Assault - DV	1	0		2	1	100.00%	2	1	100.00%
<b>Violent Total:</b>		6	7	-14.29%	17	10	70.00%	22	14	57.14%
<b>Property</b>	Burglary - Residential	1	0		2	2	0.00%	2	4	-50.00%
	Burglary Garage	0	0		0	0		0	0	
	Burglary Commercial	0	1	-100.00%	4	0		4	3	33.33%
	Larceny	15	22	-31.82%	80	107	-25.23%	126	88	43.18%
	Vehicle Theft	0	0		3	5	-40.00%	5	8	-37.50%
	Arson	0	0		0	0		0	0	
<b>Property Total:</b>		16	23	-30.43%	89	114	-21.93%	137	103	33.01%
<b>Preliminary Part 1 Crime Totals:</b>		22	30	-26.67%	106	124	-14.52%	159	117	35.90%
<b>Current 7 Day Period:</b>		2/4/2018 - 2/10/2018			<b>Prior 7 Day Period:</b>		1/28/2018 - 2/3/2018			
<b>Current 28 Day Period:</b>		1/14/2018 - 2/10/2018			<b>Prior 28 Day Period:</b>		12/17/2017 - 1/13/2018			
<b>Current YTD Day Period:</b>		1/1/2018 - 2/10/2018			<b>Prior YTD Period:</b>		1/1/2017 - 2/10/2017			

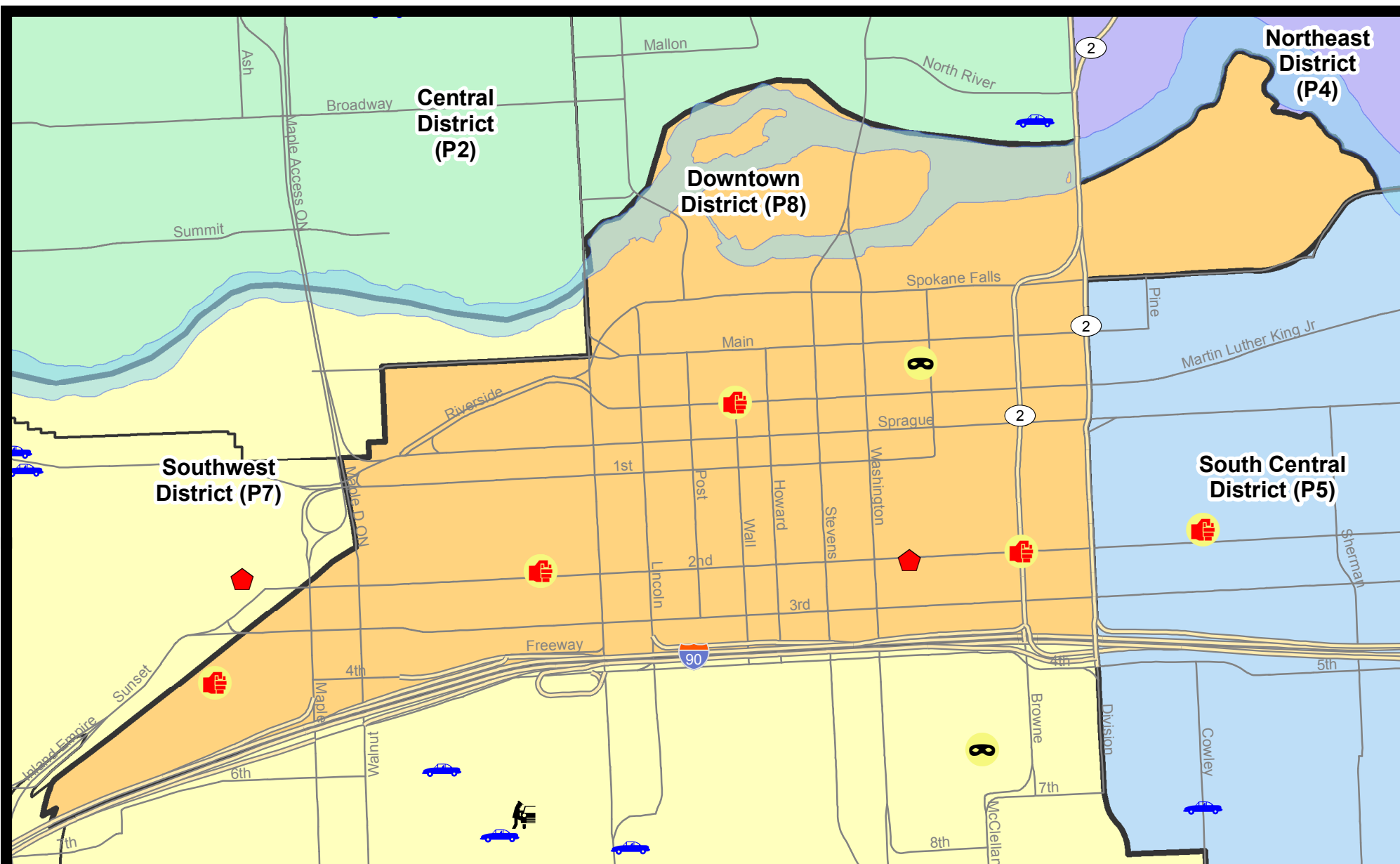
Prepared by SPD Crime Analysis Office - Monday, February 12, 2018

**NOTE:** SPD moved from UCR to the NIBRS reporting standard on 10/4/16 following the transition to a new RMS System. [Numbers on CompStat reports prior to this date should not be used as a comparison to those on this report.](#) Additional info on these reporting standards can be found on the FBI website: <https://ucr.fbi.gov/nibrs-overview>

This chart represents Preliminary counts of selected crime categories from Police Case Reports. Full statistical analysis to determine the confidence level of this data has not been performed. The % change columns on the preliminary counts differ from the percentage change on the NIBRS crime report, sometimes significantly. The CompStat report is designed for operational use and includes only selected NIBRS categories and coding less complex than full NIBRS rules. Official statistics for these and other NIBRS categories can be found on WASPC & FBI websites once available.







**City of Spokane**  
**Downtown District (P8)**  
**Selected**  
**Crime Types**  
**2018-02-04 to 2018-02-10**

Prepared By:  
**Crime Analysis Unit**  
**Spokane Police Department**

**Legend**

**NIBRS Events**



Robbery Commercial

Robbery Person

Aggravated Assault

Burglary Residential

Burglary Garage

Burglary Commercial

Vehicle Prowling

Vehicle Theft

Arson

Cases Represent LERMS Crime Codes  
 Points may indicate multiple events  
 Note: Veh Prowl is only Larceny category displayed



For Additional Information on Incidents  
 pertaining to an Area, Trend, or Pattern  
 Contact Information Analysis

0 0.2 Miles



**THIS IS NOT A LEGAL DOCUMENT:**  
 The information shown on this map is compiled  
 from various sources and is subject to constant  
 revision. Information shown on this map should  
 not be used to determine the location of facilities  
 in relationship to property lines, section lines,  
 streets, etc.



Sunday - Saturday

2/4/2018 TO 2/10/2018

SW - Downtown District (P8)



<b><u>A/C</u></b>	<b><u>Offense Statute</u></b>	<b><u>Address</u></b>	<b><u>Reported Date</u></b>	<b><u>Dist</u></b>
<b><u>SPD8RS</u></b>				
C	ASSAULT - 4D (Weapon Involved)	N WALL ST / W RIVERSIDE AVE	2/7/2018	P8
C	ASSAULT-2D	W 4TH AVE / S OAK ST	2/7/2018	P8
C	ASSAULT-3D (d)or(f) (Weapon/Instrument/Bodily Harm)	1100 W 2ND AVE	2/8/2018	P8
C	BURGLARY-RESIDENTIAL	300 W 2ND AVE	2/10/2018	P8
C	HARASSMENT (Weapon Involved)	W 2ND AVE / S BROWNE ST	2/4/2018	P8
C	HARASSMENT (Weapon Involved)	1100 W 2ND AVE	2/6/2018	P8
C	ROBBERY-1D (All Except Purse Snatching)	100 N BERNARD ST	2/5/2018	P8
C	THEFT-2D (All Other Thefts)	1200 W 1ST AVE	2/5/2018	P8
C	THEFT-2D (All Other Thefts)	W SPRAGUE AVE / N WASHINGTON ST	2/7/2018	P8
C	THEFT-2D (Shoplifting)	700 W MAIN AVE	2/10/2018	P8
C	THEFT-3D (All Other Thefts)	700 W RIVERSIDE AVE	2/9/2018	P8
C	THEFT-3D (From Building)	0 W PACIFIC AVE	2/6/2018	P8
C	THEFT-3D (From Building)	800 W MAIN AVE	2/6/2018	P8
C	THEFT-3D (From Building)	200 W RIVERSIDE AVE	2/7/2018	P8
C	THEFT-3D (From Building)	0 W PACIFIC AVE	2/7/2018	P8
C	THEFT-3D (From Building)	0 W PACIFIC AVE	2/8/2018	P8
C	THEFT-3D (From Building)	0 W PACIFIC AVE	2/8/2018	P8
C	THEFT-3D (From Building)	1100 W 1ST AVE	2/8/2018	P8
C	THEFT-3D (Shoplifting)	700 W MAIN AVE	2/4/2018	P8
C	THEFT-3D (Shoplifting)	800 W MAIN AVE	2/7/2018	P8
C	THEFT-3D (Shoplifting)	700 W MAIN AVE	2/8/2018	P8
C	THEFT-3D (Shoplifting)	700 W MAIN AVE	2/8/2018	P8

POLICE SUMMARY - Ending: Saturday, February 10, 2018



## Other Jurisdiction or Unk District

### Preliminary IBR Counts

NIBRS Categories (Part 1 Selected)		7 Day Comparison			28 Day Comparison			YTD Comparison		
		Current	Prior	Percent	Current	Prior	Percent	Current	Prior	Percent
<b>Violent</b>	Criminal Homicide	0	0		0	0		0	0	
	Rape	0	0		0	1	-100.00%	0	5	-100.00%
	Robbery - Commercial	0	0		0	0		0	3	-100.00%
	Robbery - Person	0	0		0	0		0	4	-100.00%
	Aggravated Assault - Non DV	0	0		0	0		0	6	-100.00%
	Aggravated Assault - DV	0	0		0	0		0	5	-100.00%
<b>Violent Total:</b>		0	0		0	1	-100.00%	0	23	-100.00%
<b>Property</b>	Burglary - Residential	0	0		0	0		0	1	-100.00%
	Burglary Garage	0	0		0	0		0	0	
	Burglary Commercial	0	0		0	1	-100.00%	0	0	
	Larceny	0	0		0	2	-100.00%	0	7	-100.00%
	Vehicle Theft	2	0		2	1	100.00%	3	17	-82.35%
	Arson	0	0		0	0		0	0	
<b>Property Total:</b>		2	0		2	4	-50.00%	3	25	-88.00%
<b>Preliminary Part 1 Crime Totals:</b>		2	0		2	5	-60.00%	3	48	-93.75%
<b>Current 7 Day Period:</b>		2/4/2018 - 2/10/2018			<b>Prior 7 Day Period:</b>		1/28/2018 - 2/3/2018			
<b>Current 28 Day Period:</b>		1/14/2018 - 2/10/2018			<b>Prior 28 Day Period:</b>		12/17/2017 - 1/13/2018			
<b>Current YTD Day Period:</b>		1/1/2018 - 2/10/2018			<b>Prior YTD Period:</b>		1/1/2017 - 2/10/2017			

Prepared by SPD Crime Analysis Office - Monday, February 12, 2018

**NOTE:** SPD moved from UCR to the NIBRS reporting standard on 10/4/16 following the transition to a new RMS System. [Numbers on CompStat reports prior to this date should not be used as a comparison to those on this report.](#) Additional info on these reporting standards can be found on the FBI website: <https://ucr.fbi.gov/nibrs-overview>

This chart represents Preliminary counts of selected crime categories from Police Case Reports. Full statistical analysis to determine the confidence level of this data has not been performed. The % change columns on the preliminary counts differ from the percentage change on the NIBRS crime report, sometimes significantly. The CompStat report is designed for operational use and includes only selected NIBRS categories and coding less complex than full NIBRS rules. Official statistics for these and other NIBRS categories can be found on WASPC & FBI websites once available.

Sunday - Saturday

2/4/2018 TO 2/10/2018

Other Jurisdiction/Unk District



<u>A/C</u>	<u>Offense Statute</u>	<u>Address</u>	<u>Reported Date</u>	<u>Dist</u>
<b><u>SC07</u></b>				
C	TMVWOP-2D	N NEVADA ST / E HAWTHORNE RD	2/6/2018	P2
<b><u>SV01</u></b>				
C	THEFT OF MOTOR VEHICLE	8000 E SPRAGUE AVE	2/7/2018	P6