

SPOKANE POLICE DEPARTMENT

PRELIMINARY CITYWIDE **IBR** CRIME REPORT



Preliminary IBR Counts

CHIEF OF POLICE

Craig Meidl

Period Ending: Saturday, February 03, 2018

NIBRS Categories (Part 1 Selected)		7 Day Comparison			28 Day Comparison			YTD Comparison		
		Current	Prior	Percent	Current	Prior	Percent	Current	Prior	Percent
Violent	Criminal Homicide	0	0		0	2	-100.00%	0	1	-100.00%
	Rape	2	8	-75.00%	16	21	-23.81%	20	26	-23.08%
	Robbery - Commercial	0	1	-100.00%	7	9	-22.22%	7	14	-50.00%
	Robbery - Person	1	8	-87.50%	16	25	-36.00%	21	24	-12.50%
	Aggravated Assault - Non DV	14	7	100.00%	45	43	4.65%	52	49	6.12%
	Aggravated Assault - DV	9	9	0.00%	36	24	50.00%	40	31	29.03%
Violent Total:		26	33	-21.21%	120	124	-3.23%	140	145	-3.45%
Property	Burglary - Residential	16	25	-36.00%	92	82	12.20%	110	105	4.76%
	Burglary Garage	7	10	-30.00%	37	36	2.78%	45	58	-22.41%
	Burglary Commercial	7	14	-50.00%	32	32	0.00%	36	38	-5.26%
	Larceny	231	246	-6.10%	960	961	-0.10%	1158	959	20.75%
	Vehicle Theft	37	46	-19.57%	163	141	15.60%	196	173	13.29%
	Arson	0	1	-100.00%	1	4	-75.00%	3	0	
Property Total:		298	342	-12.87%	1285	1256	2.31%	1548	1333	16.13%
Preliminary Part 1 Crime Totals:		324	375	-13.60%	1405	1380	1.81%	1688	1478	14.21%
Current 7 Day Period:		1/28/2018 - 2/3/2018			Prior 7 Day Period:		1/21/2018 - 1/27/2018			
Current 28 Day Period:		1/7/2018 - 2/3/2018			Prior 28 Day Period:		12/10/2017 - 1/6/2018			
Current YTD Day Period:		1/1/2018 - 2/3/2018			Prior YTD Period:		1/1/2017 - 2/3/2017			

Prepared by SPD Crime Analysis Office - Monday, February 05, 2018

NOTE: SPD moved from UCR to the NIBRS reporting standard on 10/4/16 following the transition to a new RMS System. [Numbers on CompStat reports prior to this date should not be used as a comparison to those on this report.](#) Additional info on these reporting standards can be found on the FBI website: <https://ucr.fbi.gov/nibrs-overview>

This chart represents Preliminary counts of selected crime categories from Police Case Reports. Full statistical analysis to determine the confidence level of this data has not been performed. The % change columns on the preliminary counts differ from the percentage change on the NIBRS crime report, sometimes significantly. The CompStat report is designed for operational use and includes only selected NIBRS categories and coding less complex than full NIBRS rules. Official statistics for these and other NIBRS categories can be found on WASPC & FBI websites once available.



SPOKANE POLICE DEPARTMENT



NORTH Police Service Area

PSA Commander

Captain Dan Torok

Northwest District (P1)

Central District (P2)

Neva-Wood District (P3)

Northeast District (P4)



POLICE SUMMARY - Ending: Saturday, February 03, 2018

NORTH PRECINCT (P1, P2, P3, and P4)



Preliminary IBR Counts

NIBRS Categories (Part 1 Selected)		7 Day Comparison			28 Day Comparison			YTD Comparison		
		Current	Prior	Percent	Current	Prior	Percent	Current	Prior	Percent
Violent	Criminal Homicide	0	0		0	0		0	1	-100.00%
	Rape	0	4	-100.00%	8	13	-38.46%	9	15	-40.00%
	Robbery - Commercial	0	1	-100.00%	7	7	0.00%	7	11	-36.36%
	Robbery - Person	0	6	-100.00%	10	20	-50.00%	15	12	25.00%
	Aggravated Assault - Non DV	4	5	-20.00%	23	28	-17.86%	28	19	47.37%
	Aggravated Assault - DV	6	9	-33.33%	24	15	60.00%	28	20	40.00%
Violent Total:		10	25	-60.00%	72	83	-13.25%	87	78	11.54%
Property	Burglary - Residential	10	18	-44.44%	60	42	42.86%	70	67	4.48%
	Burglary Garage	3	8	-62.50%	28	16	75.00%	31	37	-16.22%
	Burglary Commercial	3	8	-62.50%	14	17	-17.65%	17	26	-34.62%
	Larceny	158	179	-11.73%	660	607	8.73%	783	645	21.40%
	Vehicle Theft	31	31	0.00%	114	82	39.02%	133	93	43.01%
	Arson	0	1	-100.00%	1	1	0.00%	1	0	
Property Total:		205	245	-16.33%	877	765	14.64%	1035	868	19.24%
Preliminary Part 1 Crime Totals:		215	270	-20.37%	949	848	11.91%	1122	946	18.60%
Current 7 Day Period:		1/28/2018 - 2/3/2018			Prior 7 Day Period:		1/21/2018 - 1/27/2018			
Current 28 Day Period:		1/7/2018 - 2/3/2018			Prior 28 Day Period:		12/10/2017 - 1/6/2018			
Current YTD Day Period:		1/1/2018 - 2/3/2018			Prior YTD Period:		1/1/2017 - 2/3/2017			

Prepared by SPD Crime Analysis Office - Monday, February 05, 2018

NOTE: SPD moved from UCR to the NIBRS reporting standard on 10/4/16 following the transition to a new RMS System. [Numbers on CompStat reports prior to this date should not be used as a comparison to those on this report.](#) Additional info on these reporting standards can be found on the FBI website: <https://ucr.fbi.gov/nibrs-overview>

This chart represents Preliminary counts of selected crime categories from Police Case Reports. Full statistical analysis to determine the confidence level of this data has not been performed. The % change columns on the preliminary counts differ from the percentage change on the NIBRS crime report, sometimes significantly. The CompStat report is designed for operational use and includes only selected NIBRS categories and coding less complex than full NIBRS rules. Official statistics for these and other NIBRS categories can be found on WASPC & FBI websites once available.



POLICE SUMMARY - Ending: Saturday, February 03, 2018



NW - Northwest District (P1)

Preliminary IBR Counts

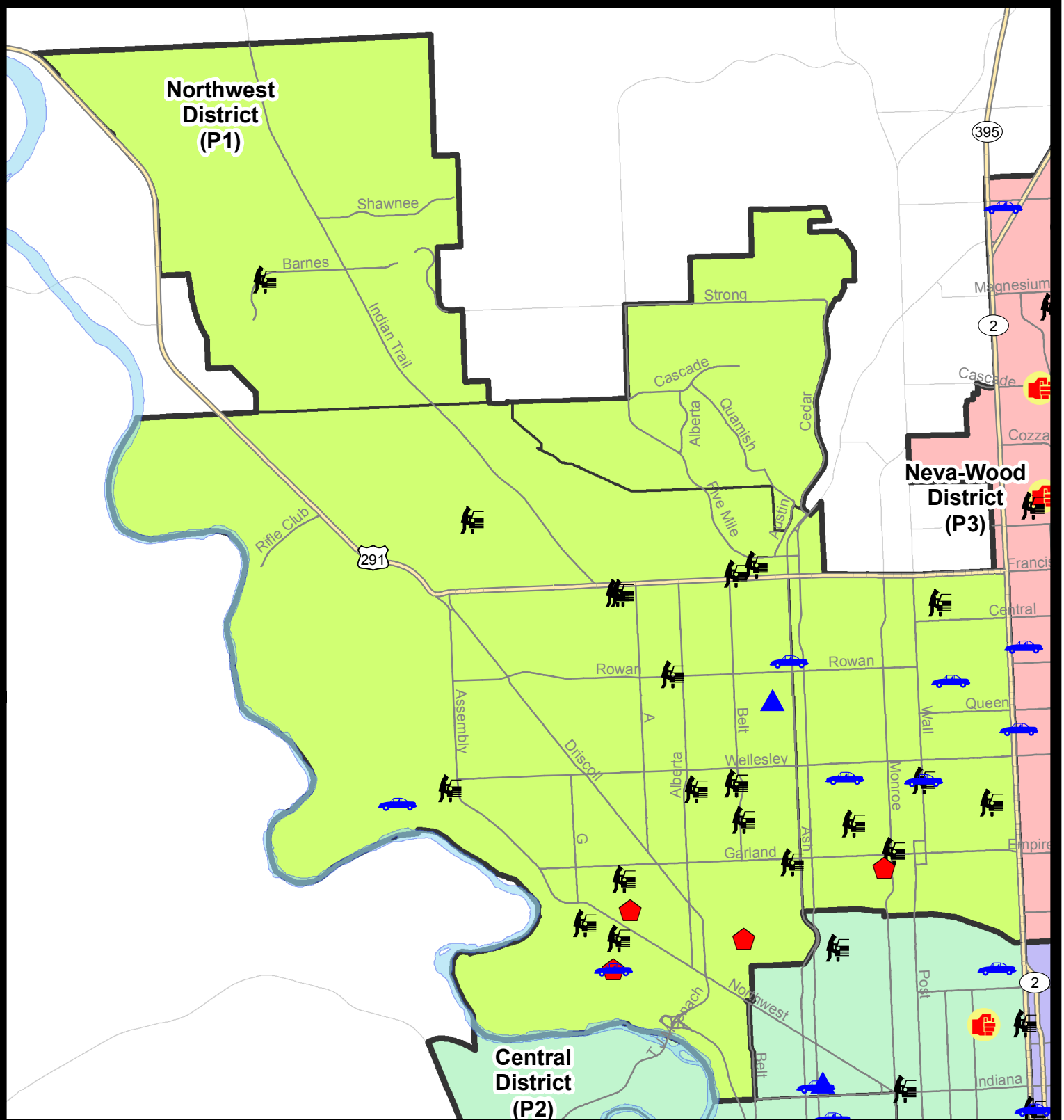
NIBRS Categories (Part 1 Selected)		7 Day Comparison			28 Day Comparison			YTD Comparison		
		Current	Prior	Percent	Current	Prior	Percent	Current	Prior	Percent
Violent	Criminal Homicide	0	0		0	0		0	0	
	Rape	0	1	-100.00%	1	4	-75.00%	1	4	-75.00%
	Robbery - Commercial	0	0		2	1	100.00%	2	1	100.00%
	Robbery - Person	0	1	-100.00%	1	5	-80.00%	2	7	-71.43%
	Aggravated Assault - Non DV	0	0		3	4	-25.00%	3	8	-62.50%
	Aggravated Assault - DV	0	1	-100.00%	3	3	0.00%	6	3	100.00%
Violent Total:		0	3	-100.00%	10	17	-41.18%	14	23	-39.13%
Property	Burglary - Residential	4	5	-20.00%	18	13	38.46%	20	17	17.65%
	Burglary Garage	1	3	-66.67%	4	5	-20.00%	5	18	-72.22%
	Burglary Commercial	0	2	-100.00%	3	3	0.00%	4	1	300.00%
	Larceny	43	31	38.71%	147	132	11.36%	169	145	16.55%
	Vehicle Theft	6	4	50.00%	18	10	80.00%	20	12	66.67%
	Arson	0	0		0	1	-100.00%	0	0	
Property Total:		54	45	20.00%	190	164	15.85%	218	193	12.95%
Preliminary Part 1 Crime Totals:		54	48	12.50%	200	181	10.50%	232	216	7.41%
Current 7 Day Period:		1/28/2018 - 2/3/2018			Prior 7 Day Period:		1/21/2018 - 1/27/2018			
Current 28 Day Period:		1/7/2018 - 2/3/2018			Prior 28 Day Period:		12/10/2017 - 1/6/2018			
Current YTD Day Period:		1/1/2018 - 2/3/2018			Prior YTD Period:		1/1/2017 - 2/3/2017			

Prepared by SPD Crime Analysis Office - Monday, February 05, 2018

NOTE: SPD moved from UCR to the NIBRS reporting standard on 10/4/16 following the transition to a new RMS System. [Numbers on CompStat reports prior to this date should not be used as a comparison to those on this report.](#) Additional info on these reporting standards can be found on the FBI website: <https://ucr.fbi.gov/nibrs-overview>

This chart represents Preliminary counts of selected crime categories from Police Case Reports. Full statistical analysis to determine the confidence level of this data has not been performed. The % change columns on the preliminary counts differ from the percentage change on the NIBRS crime report, sometimes significantly. The CompStat report is designed for operational use and includes only selected NIBRS categories and coding less complex than full NIBRS rules. Official statistics for these and other NIBRS categories can be found on WASPC & FBI websites once available.





City of Spokane
Northwest District (P1)
Selected Crime Codes
2018-01-28 to 2018-02-03
 Prepared By:
 Crime Analysis Unit
 Spokane Police Department

Legend

NIBRS Events



Criminal Homicide



Rape



Robbery Commercial



Robbery Person



Aggravated Assault



Burglary Residential



Burglary Garage



Burglary Commercial



Vehicle Prowling



Vehicle Theft



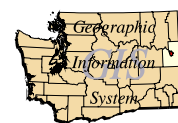
Arson



Cases Represent LERMS Crime Codes
 Points may indicate multiple events
 Note: Veh Prowl is only Larceny displayed

For Additional Information on
 Incidents pertaining to an
 Area, Trend, or Pattern
 Contact Information Analysis

0 0.25 0.5 1 Miles



THIS IS NOT A LEGAL DOCUMENT.
 The information shown on this map is compiled
 from various sources and is subject to constant
 revision. Information shown on this map should
 not be used to determine the location of facilities
 in relationship to property lines, section lines,
 streets, etc.

Sunday - Saturday

NW - Northwest District (P1)

1/28/2018 TO 2/3/2018



<u>A/C</u>	<u>Offense Statute</u>	<u>Address</u>	<u>Reported Date</u>	<u>Dist</u>
C	THEFT(FIREARM) (From Building)	UNKNOWN	1/28/2018	P1
<u>SPA1BS</u>				
C	THEFT-2D (From Motor Vehicle)	4100 W WOODSIDE AVE	1/30/2018	P1
C	THEFT-3D (All Other Thefts)	1800 W FRANCIS AVE	1/28/2018	P1
C	THEFT-3D (All Other Thefts)	3500 W BRUCE AVE	1/29/2018	P1
A	THEFT-3D (From Motor Vehicle)	2100 W FRANCIS AVE	1/28/2018	P1
C	THEFT-3D (Shoplifting)	1600 W FRANCIS AVE	1/31/2018	P1
C	VEHICLE PROWLING-2D/From Motor Vehicle	1900 W FRANCIS AVE	1/29/2018	P1
<u>SPA1IT</u>				
C	THEFT-2D (From Motor Vehicle)	8900 N MADELINE LN	1/31/2018	P1
C	THEFT-3D (Shoplifting)	9000 N INDIAN TRAIL RD	1/29/2018	P1
<u>SPA1NH</u>				
C	BURGLARY-RESIDENTIAL	1000 W PROVIDENCE AVE	1/30/2018	P1
C	MAIL THEFT (All Others)	4600 N WASHINGTON ST	1/31/2018	P1
C	MAIL THEFT (All Others)	4200 N NORMANDIE ST	1/31/2018	P1
A	THEFT OF MOTOR VEHICLE	4500 N HAWTHORNE ST	1/28/2018	P1
C	THEFT OF MOTOR VEHICLE	5300 N WASHINGTON ST	1/28/2018	P1
C	THEFT OF MOTOR VEHICLE	4400 N WALL ST	1/29/2018	P1
C	THEFT-2D (Shoplifting)	6200 N DIVISION ST	1/31/2018	P1
C	THEFT-3D (All Other Thefts)	4700 N NORMANDIE ST	2/2/2018	P3
A	THEFT-3D (From Motor Vehicle)	4100 N ADAMS ST	1/29/2018	P1
C	THEFT-3D (From Motor Vehicle)	4200 N NORMANDIE ST	1/30/2018	P1
C	THEFT-3D (From Motor Vehicle)	900 W GARLAND AVE	1/30/2018	P1
C	THEFT-3D (From Motor Vehicle)	900 W GARLAND AVE	2/3/2018	P1
C	THEFT-3D (Motor Vehicle Parts or Accessories)	4100 N MAPLE ST	1/28/2018	P1
C	THEFT-3D (Motor Vehicle Parts or Accessories)	300 W NEBRASKA AVE	1/29/2018	P1
C	THEFT-3D (Motor Vehicle Parts or Accessories)	4800 N POST ST	2/2/2018	P1
C	THEFT-3D (Shoplifting)	4700 N DIVISION ST	1/28/2018	P1
C	THEFT-3D (Shoplifting)	4700 N DIVISION ST	1/29/2018	P1
C	THEFT-3D (Shoplifting)	4700 N DIVISION ST	2/1/2018	P1
C	THEFT-CITY (From Motor Vehicle)	4400 N WALL ST	1/29/2018	P1
A	VEHICLE PROWLING-2D/No Theft	6000 N STEVENS ST	1/30/2018	P1
<u>SPA1NW</u>				
C	BURGLARY 2D GARAGE	5200 N ELM ST	1/30/2018	P1
C	BURGLARY-RESIDENTIAL	3000 W GLASS AVE	1/29/2018	P1
C	BURGLARY-RESIDENTIAL	2200 W DALTON AVE	2/3/2018	P2
C	BURGLARY-RESIDENTIAL	3200 W FAIRVIEW AVE	2/3/2018	P1

For protection of victim privacy, the entire address on sexual assault crimes has been redacted.

A/C	Offense Statute	Address	Reported Date	Dist
C	THEFT OF MOTOR VEHICLE	5500 N ASH ST	2/1/2018	P1
C	THEFT OF MOTOR VEHICLE	4900 W NORTHWEST BLVD	2/1/2018	P1
C	THEFT OF MOTOR VEHICLE	3200 W FAIRVIEW AVE	2/3/2018	P1
C	THEFT-1D (From Building)	2200 W DALTON AVE	2/3/2018	P2
C	THEFT-2D (From Building)	3000 W GLASS AVE	1/29/2018	P1
C	THEFT-2D (From Motor Vehicle)	1700 W GARLAND AVE	1/31/2018	P1
C	THEFT-2D (From Motor Vehicle)	2200 W WELLESLEY AVE	1/31/2018	P1
C	THEFT-3D (All Other Thefts)	3300 W NORTHWEST BLVD	2/1/2018	P1
C	THEFT-3D (From Motor Vehicle)	3100 W ALICE AVE	1/29/2018	P1
C	THEFT-3D (From Motor Vehicle)	2600 W ROWAN AVE	1/30/2018	P1
C	THEFT-3D (From Motor Vehicle)	2500 W WELLESLEY AVE	1/30/2018	P1
C	THEFT-3D (From Motor Vehicle)	4200 N BELT ST	1/30/2018	P1
C	THEFT-3D (From Motor Vehicle)	4400 W WELLESLEY AVE	1/31/2018	P1
C	THEFT-3D (From Motor Vehicle)	3100 W PROVIDENCE AVE	2/1/2018	P1
C	THEFT-3D (From Motor Vehicle)	2900 W DECATUR AVE	2/2/2018	P1
C	THEFT-3D (From Motor Vehicle)	3000 W DECATUR AVE	2/2/2018	P1
C	THEFT-3D (Motor Vehicle Parts or Accessories)	3000 W KIERNAN AVE	1/29/2018	P1
C	THEFT-3D (Motor Vehicle Parts or Accessories)	6100 N FOREST BLVD	2/1/2018	P2
C	THEFT-3D (Shoplifting)	2400 W WELLESLEY AVE	1/29/2018	P1
C	VEHICLE PROWLING-2D/From Motor Vehicle	2200 W WELLESLEY AVE	1/31/2018	P1
A	VEHICLE PROWLING-2D/No Theft	3400 W CORA AVE	1/28/2018	P1

POLICE SUMMARY - Ending: Saturday, February 03, 2018

NW - North Central District (P2)



Preliminary IBR Counts

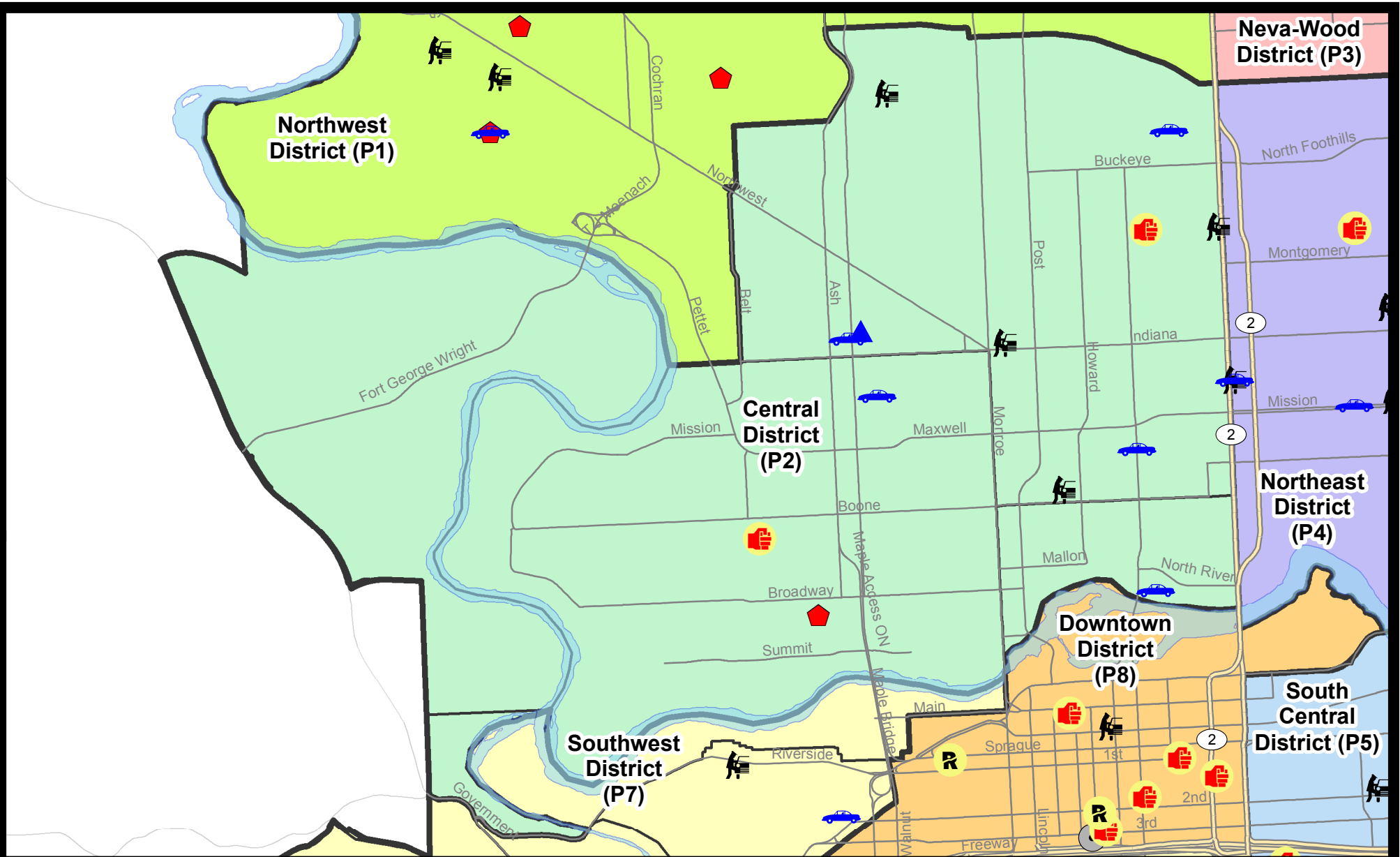
NIBRS Categories (Part 1 Selected)		7 Day Comparison			28 Day Comparison			YTD Comparison		
		Current	Prior	Percent	Current	Prior	Percent	Current	Prior	Percent
Violent	Criminal Homicide	0	0		0	0		0	0	
	Rape	0	1	-100.00%	2	3	-33.33%	2	2	0.00%
	Robbery - Commercial	0	0		1	2	-50.00%	1	2	-50.00%
	Robbery - Person	0	1	-100.00%	4	8	-50.00%	6	1	500.00%
	Aggravated Assault - Non DV	1	0		3	8	-62.50%	5	6	-16.67%
	Aggravated Assault - DV	1	4	-75.00%	7	3	133.33%	7	6	16.67%
Violent Total:		2	6	-66.67%	17	24	-29.17%	21	17	23.53%
Property	Burglary - Residential	1	2	-50.00%	8	11	-27.27%	13	16	-18.75%
	Burglary Garage	1	2	-50.00%	6	1	500.00%	6	8	-25.00%
	Burglary Commercial	0	1	-100.00%	1	3	-66.67%	1	15	-93.33%
	Larceny	21	29	-27.59%	92	93	-1.08%	109	102	6.86%
	Vehicle Theft	5	4	25.00%	19	14	35.71%	24	16	50.00%
	Arson	0	0		0	0		0	0	
Property Total:		28	38	-26.32%	126	122	3.28%	153	157	-2.55%
Preliminary Part 1 Crime Totals:		30	44	-31.82%	143	146	-2.05%	174	174	0.00%
Current 7 Day Period:		1/28/2018 - 2/3/2018			Prior 7 Day Period:		1/21/2018 - 1/27/2018			
Current 28 Day Period:		1/7/2018 - 2/3/2018			Prior 28 Day Period:		12/10/2017 - 1/6/2018			
Current YTD Day Period:		1/1/2018 - 2/3/2018			Prior YTD Period:		1/1/2017 - 2/3/2017			

Prepared by SPD Crime Analysis Office - Monday, February 05, 2018

NOTE: SPD moved from UCR to the NIBRS reporting standard on 10/4/16 following the transition to a new RMS System. [Numbers on CompStat reports prior to this date should not be used as a comparison to those on this report.](#) Additional info on these reporting standards can be found on the FBI website: <https://ucr.fbi.gov/nibrs-overview>

This chart represents Preliminary counts of selected crime categories from Police Case Reports. Full statistical analysis to determine the confidence level of this data has not been performed. The % change columns on the preliminary counts differ from the percentage change on the NIBRS crime report, sometimes significantly. The CompStat report is designed for operational use and includes only selected NIBRS categories and coding less complex than full NIBRS rules. Official statistics for these and other NIBRS categories can be found on WASPC & FBI websites once available.





City of Spokane
Central District (P2)
Selected
Crime Types
2018-01-28 to 2018-02-03
 Prepared By:
 Crime Analysis Unit
 Spokane Police Department

Legend

NIBRS Events



Robbery Commercial

Robbery Person

Aggravated Assault

Burglary Residential

Burglary Garage

Burglary Commercial

Vehicle Prowling

Vehicle Theft

Arson

Cases Represent LERMS Crime Codes
 Points may indicate multiple events
 Note: Veh Prowl is only Larceny category displayed



For Additional Information on Incidents
 pertaining to an Area, Trend, or Pattern
 Contact Information Analysis

0 0.2 0.4 0.6 Miles



THIS IS NOT A LEGAL DOCUMENT:
 The information shown on this map is compiled
 from various sources and is subject to constant
 revision. Information shown on this map should
 not be used to determine the location of facilities
 in relationship to property lines, section lines,
 streets, etc.

Sunday - Saturday

NW - Central District (P2)

1/28/2018 TO 2/3/2018



<u>A/C</u>	<u>Offense Statute</u>	<u>Address</u>	<u>Reported Date</u>	<u>Dist</u>
<u>SPA2EG</u>				
C	ASSAULT-1D	2400 N CALISPEL ST	1/31/2018	P2
C	BURGLARY 2D GARAGE	1500 W SHANNON AVE	1/29/2018	P2
C	MAIL THEFT (All Others)	1900 W MANSFIELD AVE	1/29/2018	P2
C	MAIL THEFT (All Others)	1600 W GRACE AVE	2/2/2018	P2
A	THEFT OF MOTOR VEHICLE	1600 W SHANNON AVE	1/29/2018	P2
C	THEFT OF MOTOR VEHICLE	200 W WAVERLY PL	1/31/2018	P1
C	THEFT OF MOTOR VEHICLE	W SINTO AVE / N WASHINGTON ST	2/3/2018	P2
C	THEFT-2D (From Motor Vehicle)	2400 N DIVISION ST	1/31/2018	P2
C	THEFT-2D (Motor Vehicle Parts or Accessories)	2400 N DIVISION ST	1/29/2018	P2
C	THEFT-3D (All Other Thefts)	1100 W NORTHWEST BLVD	2/3/2018	P2
C	THEFT-3D (From Building)	900 W MANSFIELD AVE	1/28/2018	P2
C	THEFT-3D (From Building)	1500 N MONROE ST	1/28/2018	P2
C	THEFT-3D (From Building)	1600 W NORTHWEST BLVD	1/30/2018	P2
C	THEFT-3D (From Building)	300 W INDIANA AVE	1/30/2018	P2
C	THEFT-3D (From Building)	900 W FREDERICK AVE	1/30/2018	P2
C	THEFT-3D (From Building)	900 W FREDERICK AVE	1/30/2018	P2
C	THEFT-3D (From Building)	2300 N MONROE ST	1/31/2018	P2
C	THEFT-3D (From Motor Vehicle)	700 W BOONE AVE	1/29/2018	P2
C	THEFT-3D (From Motor Vehicle)	1400 W EUCLID AVE	1/30/2018	P2
C	THEFT-3D (From Motor Vehicle)	900 W INDIANA AVE	1/31/2018	P1
C	THEFT-3D (Motor Vehicle Parts or Accessories)	1400 W DALTON AVE	1/28/2018	P2
C	THEFT-3D (Motor Vehicle Parts or Accessories)	1600 W SHANNON AVE	1/29/2018	P2
C	THEFT-3D (Motor Vehicle Parts or Accessories)	300 W MISSION AVE	1/30/2018	P2
C	THEFT-CITY (Shoplifting)	1600 W NORTHWEST BLVD	1/28/2018	P1
<u>SPA2RS</u>				
C	THEFT OF MOTOR VEHICLE	300 W NORTH RIVER DR	1/29/2018	P2
<u>SPA2WC</u>				
C	ASSAULT - 4D (Weapon Invl. & Prior DV Convictions)	2000 W GARDNER AVE	1/28/2018	P2
C	BURGLARY-RESIDENTIAL	1800 W COLLEGE AVE	1/30/2018	P2
C	THEFT OF MOTOR VEHICLE	N WALNUT ST / W AUGUSTA AVE	1/31/2018	P2
C	THEFT-3D (From Building)	1200 N ASH ST	1/29/2018	P2
C	THEFT-3D (From Building)	2300 W BROADWAY AVE	1/30/2018	P2

POLICE SUMMARY - Ending: Saturday, February 03, 2018



NE - Neva-Wood District (P3)

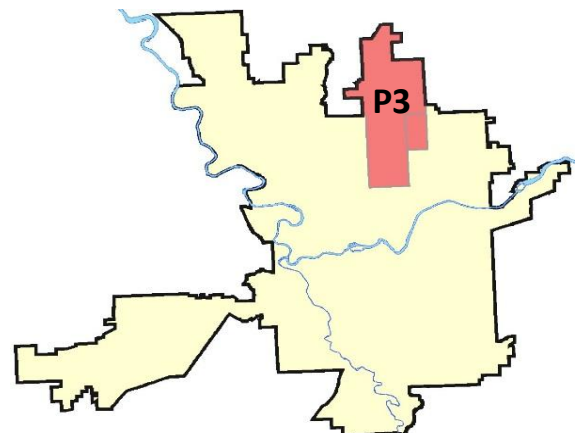
Preliminary IBR Counts

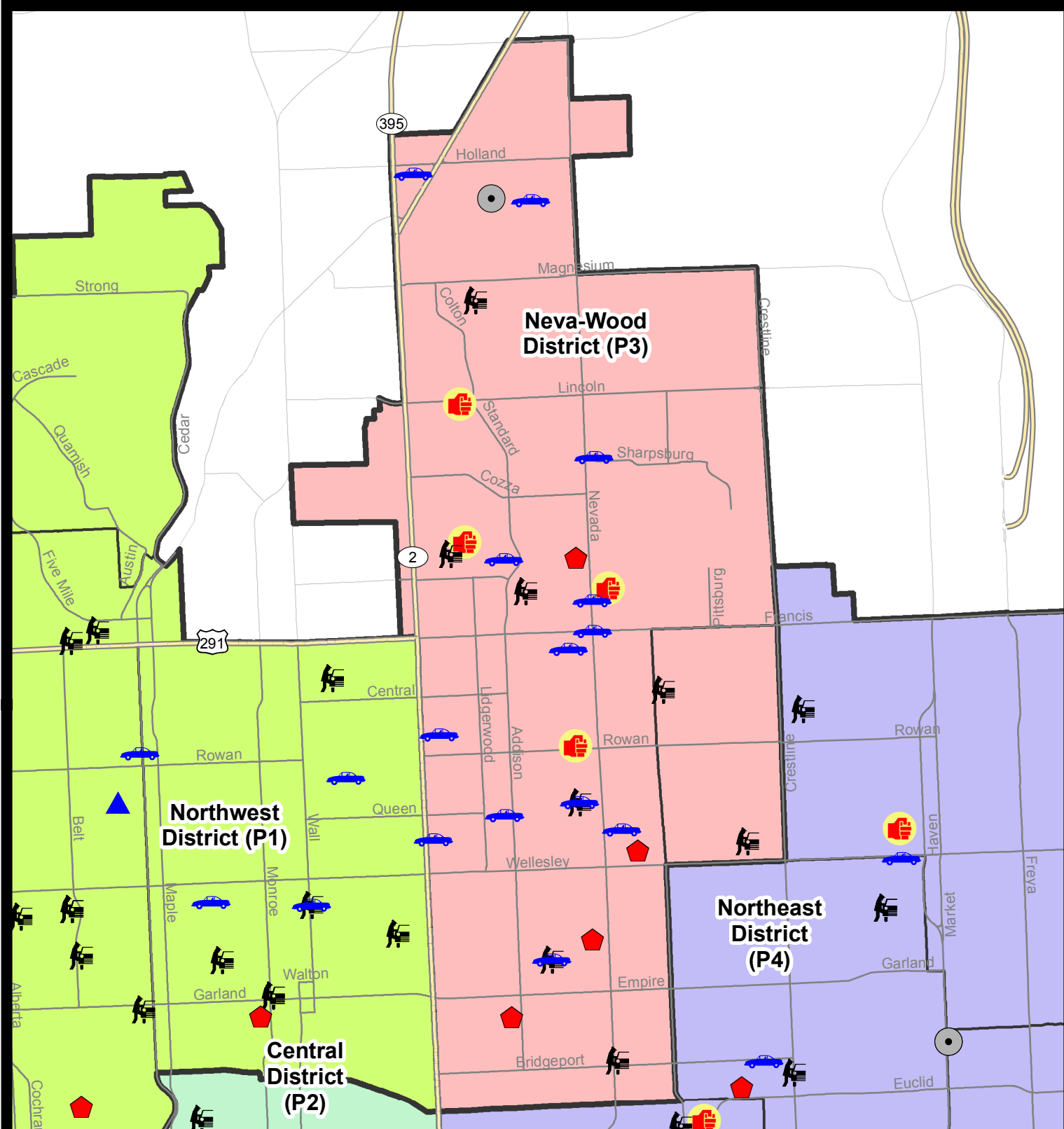
NIBRS Categories (Part 1 Selected)		7 Day Comparison			28 Day Comparison			YTD Comparison		
		Current	Prior	Percent	Current	Prior	Percent	Current	Prior	Percent
Violent	Criminal Homicide	0	0		0	0		0	1	-100.00%
	Rape	0	1	-100.00%	2	3	-33.33%	3	4	-25.00%
	Robbery - Commercial	0	0		2	3	-33.33%	2	4	-50.00%
	Robbery - Person	0	2	-100.00%	2	6	-66.67%	4	3	33.33%
	Aggravated Assault - Non DV	3	2	50.00%	10	10	0.00%	12	3	300.00%
	Aggravated Assault - DV	1	1	0.00%	4	5	-20.00%	4	7	-42.86%
Violent Total:		4	6	-33.33%	20	27	-25.93%	25	22	13.64%
Property	Burglary - Residential	4	5	-20.00%	17	7	142.86%	20	26	-23.08%
	Burglary Garage	0	1	-100.00%	13	10	30.00%	15	7	114.29%
	Burglary Commercial	1	2	-50.00%	4	3	33.33%	5	7	-28.57%
	Larceny	61	82	-25.61%	284	279	1.79%	346	270	28.15%
	Vehicle Theft	13	10	30.00%	42	35	20.00%	49	39	25.64%
	Arson	0	1	-100.00%	1	0		1	0	
Property Total:		79	101	-21.78%	361	334	8.08%	436	349	24.93%
Preliminary Part 1 Crime Totals:		83	107	-22.43%	381	361	5.54%	461	371	24.26%
Current 7 Day Period:		1/28/2018 - 2/3/2018			Prior 7 Day Period:		1/21/2018 - 1/27/2018			
Current 28 Day Period:		1/7/2018 - 2/3/2018			Prior 28 Day Period:		12/10/2017 - 1/6/2018			
Current YTD Day Period:		1/1/2018 - 2/3/2018			Prior YTD Period:		1/1/2017 - 2/3/2017			

Prepared by SPD Crime Analysis Office - Monday, February 05, 2018

NOTE: SPD moved from UCR to the NIBRS reporting standard on 10/4/16 following the transition to a new RMS System. [Numbers on CompStat reports prior to this date should not be used as a comparison to those on this report.](#) Additional info on these reporting standards can be found on the FBI website: <https://ucr.fbi.gov/nibrs-overview>

This chart represents Preliminary counts of selected crime categories from Police Case Reports. Full statistical analysis to determine the confidence level of this data has not been performed. The % change columns on the preliminary counts differ from the percentage change on the NIBRS crime report, sometimes significantly. The CompStat report is designed for operational use and includes only selected NIBRS categories and coding less complex than full NIBRS rules. Official statistics for these and other NIBRS categories can be found on WASPC & FBI websites once available.





City of Spokane
Neva-Wood District (P3)
Selected Crime Codes
2018-01-28 to 2018-02-03
 Prepared By:
 Crime Analysis Unit
 Spokane Police Department

Legend

NIBRS Events



Criminal Homicide



Rape



Robbery Commercial



Robbery Person



Aggravated Assault



Burglary Residential



Burglary Commercial



Burglary Garage



Burglary Commercial



Vehicle Prowl



Vehicle Theft



Arson



Cases Represent LERMS Crime Codes
 Points may indicate multiple events
 Note: Veh Prowl is only Larceny displayed

For Additional Information on
 Incidents pertaining to an
 Area, Trend, or Pattern
 Contact Information Analysis

0 0.2 0.4 0.8 Miles



THIS IS NOT A LEGAL DOCUMENT:
 The information shown on this map is compiled
 from various sources and is subject to constant
 revision. Information shown on this map should
 not be used to determine the location of facilities
 in relationship to property lines, section lines,
 streets, etc.

Sunday - Saturday

NE - Neva-Wood District (P3)

1/28/2018 TO 2/3/2018



A/C	Offense Statute	Address	Reported Date	Dist
SPB3NL				
C	BURGLARY 1D RESIDENTIAL	400 E KIERNAN AVE	1/29/2018	P4
C	BURGLARY 2D COMMERCIAL	9200 N COLTON ST	1/28/2018	P4
C	BURGLARY-RESIDENTIAL	1200 E BROAD AVE	1/29/2018	P3
C	BURGLARY-RESIDENTIAL	900 E BEACON AVE	1/30/2018	P3
C	BURGLARY-RESIDENTIAL	800 E ROCKWELL AVE	2/1/2018	P4
C	CHILD ASSAULT-3D(CRIM NEG)DVCA	200 E LINCOLN RD	2/3/2018	P3
C	HARASSMENT (Weapon Involved)	6500 N NEVADA ST	1/29/2018	P3
C	MAIL THEFT (All Others)	700 E WELLESLEY AVE	1/30/2018	P3
C	THEFT OF MOTOR VEHICLE	1100 E OLYMPIC AVE	1/28/2018	P4
C	THEFT OF MOTOR VEHICLE	4700 N DIVISION ST	1/28/2018	P2
C	THEFT OF MOTOR VEHICLE	5600 N DIVISION ST	1/29/2018	P4
C	THEFT OF MOTOR VEHICLE	800 E DECATUR AVE	1/31/2018	P4
C	THEFT OF MOTOR VEHICLE	9200 N NEVADA ST	2/1/2018	P4
C	THEFT OF MOTOR VEHICLE	6500 N NEVADA ST	2/1/2018	P3
C	THEFT OF MOTOR VEHICLE	6900 N WISCOMB ST	2/1/2018	P4
C	THEFT OF MOTOR VEHICLE	400 E QUEEN AVE	2/2/2018	P3
C	THEFT OF MOTOR VEHICLE	E FRANCIS AVE / N NEVADA ST	2/2/2018	P3
C	THEFT OF MOTOR VEHICLE	1000 E SHARPSBURG AVE	2/2/2018	P4
C	THEFT OF MOTOR VEHICLE	9400 N DIVISION ST	2/2/2018	P2
A	THEFT OF MOTOR VEHICLE	800 E CROWN AVE	2/3/2018	P3
C	THEFT OF MOTOR VEHICLE	4000 N STANDARD ST	2/3/2018	P3
C	THEFT-2D (All Other Thefts)	6800 N NEVADA ST	2/2/2018	P3
C	THEFT-2D (From Building)	400 E KIERNAN AVE	1/29/2018	P4
C	THEFT-2D (From Building)	5500 N DIVISION ST	1/31/2018	P3
C	THEFT-2D (From Building)	7400 N DIVISION ST	2/2/2018	P3
C	THEFT-2D (From Motor Vehicle)	200 E WEDGEWOOD AVE	1/30/2018	P3
C	THEFT-2D (From Motor Vehicle)	6600 N STANDARD ST	1/31/2018	P3
C	THEFT-3D (All Other Thefts)	4500 N DIVISION ST	1/31/2018	P3
A	THEFT-3D (All Other Thefts)	1200 E NORTH AVE	1/31/2018	P3
C	THEFT-3D (All Other Thefts)	1300 E ROCKWELL AVE	1/31/2018	P3
C	THEFT-3D (All Other Thefts)	600 E MAGNESIUM RD	2/2/2018	P3
C	THEFT-3D (All Other Thefts)	9800 N NEVADA ST	2/2/2018	P3
C	THEFT-3D (All Other Thefts)	6600 N DIVISION ST	2/3/2018	P3
C	THEFT-3D (From Building)	7400 N NEVADA ST	1/29/2018	P3
C	THEFT-3D (From Building)	800 E ROSEWOOD AVE	1/29/2018	P3
C	THEFT-3D (From Building)	7400 N NEVADA ST	1/30/2018	P3
C	THEFT-3D (From Building)	600 E LACROSSE AVE	1/31/2018	P3
C	THEFT-3D (From Building)	600 E LACROSSE AVE	1/31/2018	P3

For protection of victim privacy, the entire address on sexual assault crimes has been redacted.

A/C	Offense Statute	Address	Reported Date	Dist
C	THEFT-3D (From Building)	600 E LACROSSE AVE	1/31/2018	P3
C	THEFT-3D (From Building)	600 E LACROSSE AVE	1/31/2018	P3
C	THEFT-3D (From Building)	4400 N CINCINNATI ST	2/3/2018	P3
C	THEFT-3D (From Building)	6600 N NEVADA ST	2/3/2018	P3
A	THEFT-3D (From Motor Vehicle)	8400 N GENERAL GRANT WAY	1/30/2018	P3
C	THEFT-3D (From Motor Vehicle)	3300 N NEVADA ST	2/2/2018	P4
C	THEFT-3D (From Motor Vehicle)	800 E CROWN AVE	2/3/2018	P3
C	THEFT-3D (From Motor Vehicle)	4000 N STANDARD ST	2/3/2018	P3
C	THEFT-3D (Shoplifting)	900 E FRANCIS AVE	1/28/2018	P3
C	THEFT-3D (Shoplifting)	0 E EMPIRE AVE	1/28/2018	P3
C	THEFT-3D (Shoplifting)	4700 N DIVISION ST	1/28/2018	P3
C	THEFT-3D (Shoplifting)	4700 N DIVISION ST	1/28/2018	P3
C	THEFT-3D (Shoplifting)	4700 N DIVISION ST	1/28/2018	P3
C	THEFT-3D (Shoplifting)	6600 N DIVISION ST	1/29/2018	P3
C	THEFT-3D (Shoplifting)	4700 N DIVISION ST	1/29/2018	P3
C	THEFT-3D (Shoplifting)	4700 N DIVISION ST	1/30/2018	P3
C	THEFT-3D (Shoplifting)	4700 N DIVISION ST	1/31/2018	P3
C	THEFT-3D (Shoplifting)	4700 N DIVISION ST	1/31/2018	P3
C	THEFT-3D (Shoplifting)	9700 N NEWPORT HWY	1/31/2018	P3
C	THEFT-3D (Shoplifting)	9600 N DIVISION ST	1/31/2018	P3
C	THEFT-3D (Shoplifting)	4700 N DIVISION ST	2/1/2018	P3
C	THEFT-3D (Shoplifting)	4700 N DIVISION ST	2/1/2018	P3
C	THEFT-3D (Shoplifting)	9500 N NEWPORT HWY	2/1/2018	P3
C	THEFT-3D (Shoplifting)	4700 N DIVISION ST	2/1/2018	P3
C	THEFT-3D (Shoplifting)	4700 N DIVISION ST	2/1/2018	P3
C	THEFT-3D (Shoplifting)	6500 N NEVADA ST	2/2/2018	P3
C	THEFT-3D (Shoplifting)	7600 N DIVISION ST	2/2/2018	P3
C	THEFT-3D (Shoplifting)	6500 N NEVADA ST	2/2/2018	P3
C	THEFT-3D (Shoplifting)	6500 N NEVADA ST	2/2/2018	P4
C	THEFT-3D (Shoplifting)	6500 N NEVADA ST	2/2/2018	P3
C	THEFT-3D (Shoplifting)	9200 N COLTON ST	2/3/2018	P3
C	THEFT-3D (Shoplifting)	4700 N DIVISION ST	2/3/2018	P3
C	THEFT-3D (Shoplifting)	4700 N DIVISION ST	2/3/2018	P3
C	THEFT-3D (Shoplifting)	5800 N DIVISION ST	2/3/2018	P2
C	THEFT-CITY (From Building)	900 E BEACON AVE	1/30/2018	P3
C	THEFT-CITY (Shoplifting)	6500 N NEVADA ST	2/1/2018	P4
C	THEFT-CITY (Shoplifting)	6500 N NEVADA ST	2/1/2018	P4
C	THEFT-CITY (Shoplifting)	6500 N NEVADA ST	2/1/2018	P4
C	THEFT-CITY (Shoplifting)	5800 N DIVISION ST	2/2/2018	P2
C	VEHICULAR ASSAULT	100 E WEDGEWOOD AVE	2/3/2018	P4
C	WEAPON(INTIMIDATE WITH)	800 E ROWAN AVE	2/3/2018	P3

SPB3WH

C	THEFT-2D (All Other Thefts)	5200 N MARTIN ST	2/1/2018	P3
---	-----------------------------	------------------	----------	----

For protection of victim privacy, the entire address on sexual assault crimes has been redacted.

A/C	Offense Statute	Address	Reported Date	Dist
C	THEFT-3D (From Building)	1400 E BISMARCK AVE	1/30/2018	P3
C	THEFT-3D (From Motor Vehicle)	4800 N MAGNOLIA ST	1/30/2018	P3
A	VEHICLE PROWLING-2D/No Theft	1400 E CENTRAL AVE	1/31/2018	P3

POLICE SUMMARY - Ending: Saturday, February 03, 2018



NE - Northeast District (P4)

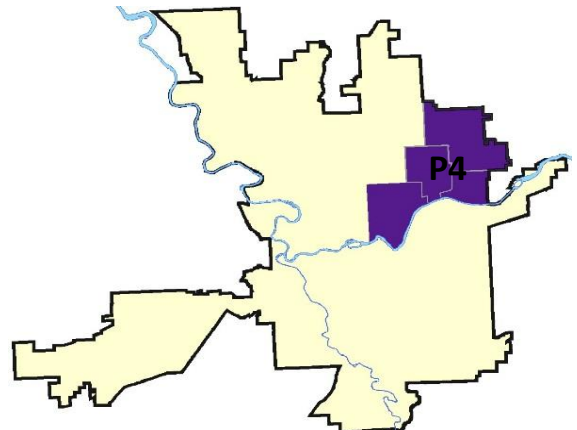
Preliminary IBR Counts

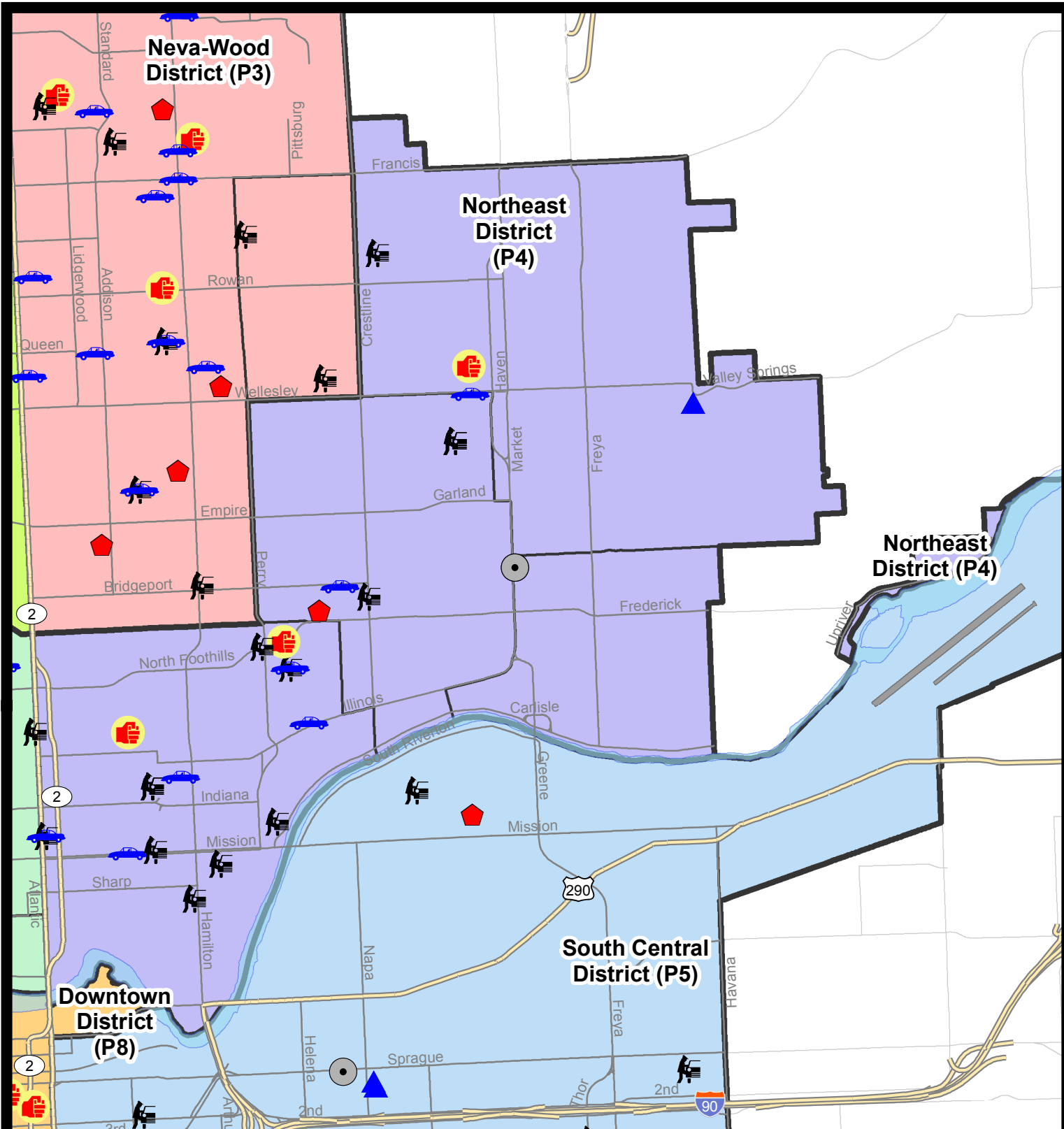
NIBRS Categories (Part 1 Selected)		7 Day Comparison			28 Day Comparison			YTD Comparison		
		Current	Prior	Percent	Current	Prior	Percent	Current	Prior	Percent
Violent	Criminal Homicide	0	0		0	0		0	0	
	Rape	0	1	-100.00%	3	3	0.00%	3	5	-40.00%
	Robbery - Commercial	0	1	-100.00%	2	1	100.00%	2	4	-50.00%
	Robbery - Person	0	2	-100.00%	3	1	200.00%	3	1	200.00%
	Aggravated Assault - Non DV	0	3	-100.00%	7	6	16.67%	8	2	300.00%
	Aggravated Assault - DV	4	3	33.33%	10	4	150.00%	11	4	175.00%
Violent Total:		4	10	-60.00%	25	15	66.67%	27	16	68.75%
Property	Burglary - Residential	1	6	-83.33%	17	11	54.55%	17	8	112.50%
	Burglary Garage	1	2	-50.00%	5	0		5	4	25.00%
	Burglary Commercial	2	3	-33.33%	6	8	-25.00%	7	3	133.33%
	Larceny	33	37	-10.81%	137	103	33.01%	159	128	24.22%
	Vehicle Theft	7	13	-46.15%	35	23	52.17%	40	26	53.85%
	Arson	0	0		0	0		0	0	
Property Total:		44	61	-27.87%	200	145	37.93%	228	169	34.91%
Preliminary Part 1 Crime Totals:		48	71	-32.39%	225	160	40.63%	255	185	37.84%
Current 7 Day Period:		1/28/2018 - 2/3/2018			Prior 7 Day Period:		1/21/2018 - 1/27/2018			
Current 28 Day Period:		1/7/2018 - 2/3/2018			Prior 28 Day Period:		12/10/2017 - 1/6/2018			
Current YTD Day Period:		1/1/2018 - 2/3/2018			Prior YTD Period:		1/1/2017 - 2/3/2017			

Prepared by SPD Crime Analysis Office - Monday, February 05, 2018

NOTE: SPD moved from UCR to the NIBRS reporting standard on 10/4/16 following the transition to a new RMS System. [Numbers on CompStat reports prior to this date should not be used as a comparison to those on this report.](#) Additional info on these reporting standards can be found on the FBI website: <https://ucr.fbi.gov/nibrs-overview>

This chart represents Preliminary counts of selected crime categories from Police Case Reports. Full statistical analysis to determine the confidence level of this data has not been performed. The % change columns on the preliminary counts differ from the percentage change on the NIBRS crime report, sometimes significantly. The CompStat report is designed for operational use and includes only selected NIBRS categories and coding less complex than full NIBRS rules. Official statistics for these and other NIBRS categories can be found on WASPC & FBI websites once available.





City of Spokane
Northeast District (P4)
Selected Crime Codes
2018-01-28 to 2018-02-03
 Prepared By:
 Crime Analysis Unit
 Spokane Police Department

Legend

NIBRS Events



Criminal Homicide



Rape



Robbery Commercial



Robbery Person



Aggravated Assault



Burglary Residential



Burglary Garage



Burglary Commercial



Vehicle Prowling



Vehicle Theft



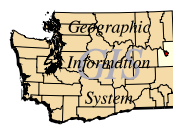
Arson



Cases Represent LERMS Crime Codes
 Points may indicate multiple events
 Note: Veh Prowl is only Larceny displayed

For Additional Information on
 Incidents pertaining to an
 Area, Trend, or Pattern
 Contact Information Analysis

0 0.2 0.4 0.8 Miles



THIS IS NOT A LEGAL DOCUMENT:
 The information shown on this map is compiled
 from various sources and is subject to constant
 revision. Information shown on this map should
 not be used to determine the location of facilities
 in relationship to property lines, section lines,
 streets, etc.

Sunday - Saturday

NE - Northeast District (P4)

1/28/2018 TO 2/3/2018



<u>A/C</u>	<u>Offense Statute</u>	<u>Address</u>	<u>Reported Date</u>	<u>Dist</u>
<u>SPB4BE</u>				
C	BURGLARY-RESIDENTIAL	1700 E DALTON AVE	2/3/2018	P4
C	THEFT OF MOTOR VEHICLE	1900 E BRIDGEPORT AVE	1/29/2018	P3
C	THEFT OF MOTOR VEHICLE	2800 E WELLESLEY AVE	2/2/2018	P4
C	THEFT-2D (All Other Thefts)	2900 E BRIDGEPORT AVE	2/1/2018	P4
C	THEFT-2D (From Motor Vehicle)	2700 E RICH AVE	1/29/2018	P4
C	THEFT-2D (From Motor Vehicle)	2700 E RICH AVE	1/29/2018	P4
C	THEFT-3D (From Building)	2100 E EMPIRE AVE	2/2/2018	P4
C	THEFT-3D (From Motor Vehicle)	E LIBERTY AVE / N CRESTLINE ST	1/30/2018	P4
C	THEFT-3D (Motor Vehicle Parts or Accessories)	3200 N SMITH ST	1/30/2018	P4
C	THEFT-3D (Shoplifting)	3900 N MARKET ST	1/31/2018	P4
<u>SPB4HI</u>				
C	ASSAULT-2D	2800 E WABASH AVE	2/3/2018	P4
C	BURGLARY 2D GARAGE	4300 E PRINCETON AVE	1/28/2018	P4
C	THEFT-3D (All Other Thefts)	2400 E DIAMOND AVE	1/30/2018	P4
C	THEFT-3D (From Motor Vehicle)	2200 E JOSEPH AVE	1/30/2018	P4
C	THEFT-3D (Shoplifting)	2100 E WELLESLEY AVE	1/28/2018	P4
<u>SPB4LO</u>				
C	ASSAULT-1D	500 E CARLISLE AVE	2/3/2018	P4
C	ASSAULT-2D	2900 N HOGAN ST	2/1/2018	P3
C	ASSAULT-2D	500 E CARLISLE AVE	2/3/2018	P4
C	MAIL THEFT (All Others)	2500 N PERRY ST	1/29/2018	P4
C	MAIL THEFT (All Others)	200 E BALDWIN AVE	1/31/2018	P4
C	MAIL THEFT (From a Building)	700 E SHARP AVE	1/31/2018	P4
C	THEFT OF MOTOR VEHICLE	2700 N MADELIA ST	1/28/2018	P4
C	THEFT OF MOTOR VEHICLE	1700 N DIVISION ST	2/1/2018	P2
C	THEFT OF MOTOR VEHICLE	N ADDISON ST / E MISSION AVE	2/2/2018	P3
C	THEFT OF MOTOR VEHICLE	800 E ERMINA AVE	2/3/2018	P4
C	THEFT OF MOTOR VEHICLE	1600 E ILLINOIS AVE	2/3/2018	P4
C	THEFT-2D (From Building)	1200 N DIVISION ST	2/3/2018	P4
C	THEFT-2D (From Motor Vehicle)	2700 N MADELIA ST	1/28/2018	P4
C	THEFT-2D (From Motor Vehicle)	1700 N DIVISION ST	2/1/2018	P2
C	THEFT-2D (From Motor Vehicle)	2000 N STANDARD ST	2/2/2018	P4
C	THEFT-2D (From Motor Vehicle)	800 E BOONE AVE	2/2/2018	P4
C	THEFT-2D (From Motor Vehicle)	600 E MISSION AVE	2/2/2018	P4
C	THEFT-3D (All Other Thefts)	2000 N HAMILTON ST	1/29/2018	P4
C	THEFT-3D (From Building)	200 E INDIANA AVE	1/30/2018	P4
C	THEFT-3D (From Motor Vehicle)	1400 E MISSION AVE	1/30/2018	P4

A/C	Offense Statute	Address	Reported Date	Dist
C	THEFT-3D (From Motor Vehicle)	2000 N STANDARD ST	1/31/2018	P4
C	THEFT-3D (From Motor Vehicle)	1000 E SINTO AVE	2/2/2018	P4
C	THEFT-3D (From Motor Vehicle)	2900 N PERRY ST	2/3/2018	P1
C	THEFT-3D (Shoplifting)	2500 N DIVISION ST	2/1/2018	P4
C	THEFT-CITY (All Other Thefts)	500 E BALDWIN AVE	2/2/2018	P4
C	THEFT-CITY (Motor Vehicle Parts or Accessories)	200 E CLEVELAND AVE	2/3/2018	P3
C	THEFT-CITY (Shoplifting)	200 E NORTH FOOTHILLS DR	1/28/2018	P4
C	THEFT-CITY (Shoplifting)	2400 N DIVISION ST	1/29/2018	P4
C	THEFT-CITY (Shoplifting)	200 E NORTH FOOTHILLS DR	2/1/2018	P4
C	THEFT-CITY (Shoplifting)	200 E NORTH FOOTHILLS DR	2/1/2018	P4

SPB4MI

C	BURGLARY 2D COMMERCIAL	3500 N MARKET ST	1/28/2018	P4
C	BURGLARY 2D COMMERCIAL	3500 N MARKET ST	1/29/2018	P4
C	THEFT-3D (From Building)	3500 N MARKET ST	1/28/2018	P4

SPOKANE POLICE DEPARTMENT



SOUTH **Police Service Area**

PSA Commander

Captain Tracie Meidl

South Central District (P5)

Southeast District (P6)

Southwest District (P7)



POLICE SUMMARY - Ending: Saturday, February 03, 2018

SOUTH PRECINCT (P5, P6, and P7)



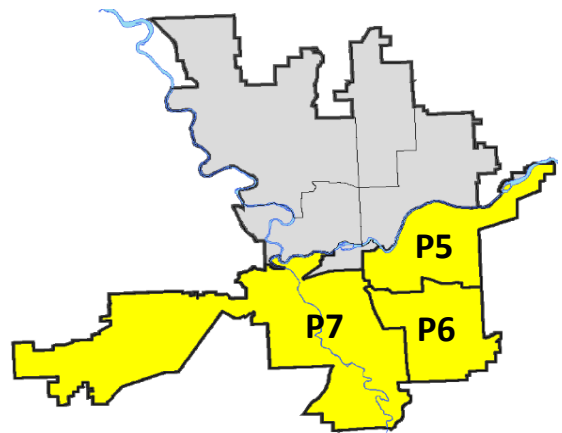
Preliminary IBR Counts

NIBRS Categories (Part 1 Selected)		7 Day Comparison			28 Day Comparison			YTD Comparison		
		Current	Prior	Percent	Current	Prior	Percent	Current	Prior	Percent
Violent	Criminal Homicide	0	0		0	2	-100.00%	0	0	
	Rape	0	3	-100.00%	5	6	-16.67%	8	6	33.33%
	Robbery - Commercial	0	0		0	2	-100.00%	0	1	-100.00%
	Robbery - Person	1	1	0.00%	3	4	-25.00%	3	6	-50.00%
	Aggravated Assault - Non DV	5	2	150.00%	13	12	8.33%	15	20	-25.00%
	Aggravated Assault - DV	3	0		11	8	37.50%	11	5	120.00%
Violent Total:		9	6	50.00%	32	34	-5.88%	37	38	-2.63%
Property	Burglary - Residential	6	6	0.00%	31	37	-16.22%	39	33	18.18%
	Burglary Garage	4	2	100.00%	9	20	-55.00%	14	21	-33.33%
	Burglary Commercial	3	4	-25.00%	14	13	7.69%	15	9	66.67%
	Larceny	52	49	6.12%	212	250	-15.20%	266	235	13.19%
	Vehicle Theft	6	13	-53.85%	44	51	-13.73%	58	57	1.75%
	Arson	0	0		0	3	-100.00%	2	0	
Property Total:		71	74	-4.05%	310	374	-17.11%	394	355	10.99%
Preliminary Part 1 Crime Totals:		80	80	0.00%	342	408	-16.18%	431	393	9.67%
Current 7 Day Period:		1/28/2018 - 2/3/2018			Prior 7 Day Period:		1/21/2018 - 1/27/2018			
Current 28 Day Period:		1/7/2018 - 2/3/2018			Prior 28 Day Period:		12/10/2017 - 1/6/2018			
Current YTD Day Period:		1/1/2018 - 2/3/2018			Prior YTD Period:		1/1/2017 - 2/3/2017			

Prepared by SPD Crime Analysis Office - Monday, February 05, 2018

NOTE: SPD moved from UCR to the NIBRS reporting standard on 10/4/16 following the transition to a new RMS System. [Numbers on CompStat reports prior to this date should not be used as a comparison to those on this report.](#) Additional info on these reporting standards can be found on the FBI website: <https://ucr.fbi.gov/nibrs-overview>

This chart represents Preliminary counts of selected crime categories from Police Case Reports. Full statistical analysis to determine the confidence level of this data has not been performed. The % change columns on the preliminary counts differ from the percentage change on the NIBRS crime report, sometimes significantly. The CompStat report is designed for operational use and includes only selected NIBRS categories and coding less complex than full NIBRS rules. Official statistics for these and other NIBRS categories can be found on WASPC & FBI websites once available.



POLICE SUMMARY - Ending: Saturday, February 03, 2018



SE - South Central District (P5)

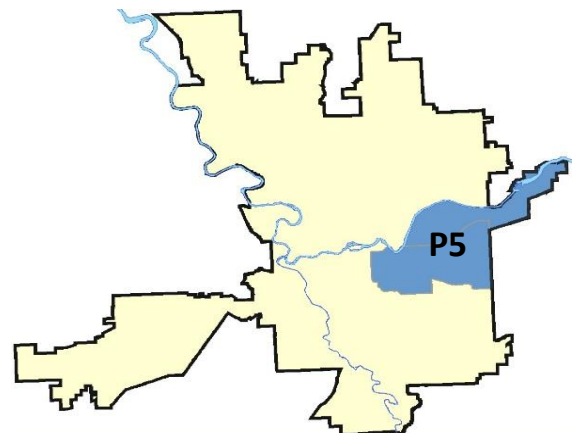
Preliminary IBR Counts

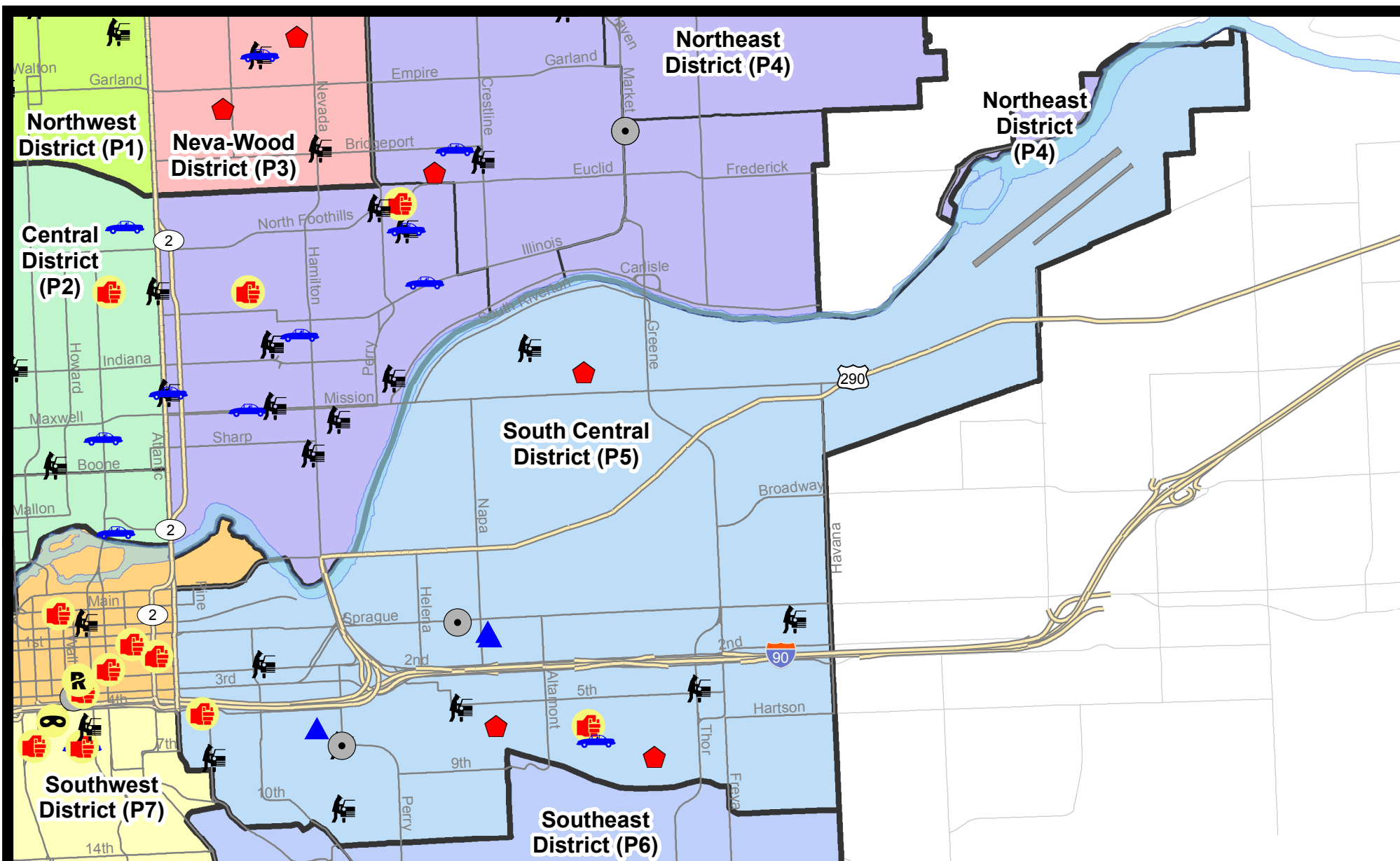
NIBRS Categories (Part 1 Selected)		7 Day Comparison			28 Day Comparison			YTD Comparison		
		Current	Prior	Percent	Current	Prior	Percent	Current	Prior	Percent
Violent	Criminal Homicide	0	0		0	0		0	0	
	Rape	0	2	-100.00%	2	0		2	3	-33.33%
	Robbery - Commercial	0	0		0	1	-100.00%	0	0	
	Robbery - Person	0	1	-100.00%	1	2	-50.00%	1	6	-83.33%
	Aggravated Assault - Non DV	1	2	-50.00%	6	7	-14.29%	7	12	-41.67%
	Aggravated Assault - DV	1	0		5	4	25.00%	5	3	66.67%
Violent Total:		2	5	-60.00%	14	14	0.00%	15	24	-37.50%
Property	Burglary - Residential	3	4	-25.00%	11	18	-38.89%	17	16	6.25%
	Burglary Garage	3	0		5	6	-16.67%	6	2	200.00%
	Burglary Commercial	2	3	-33.33%	10	9	11.11%	11	6	83.33%
	Larceny	26	22	18.18%	91	87	4.60%	118	93	26.88%
	Vehicle Theft	1	5	-80.00%	17	26	-34.62%	23	16	43.75%
	Arson	0	0		0	1	-100.00%	1	0	
Property Total:		35	34	2.94%	134	147	-8.84%	176	133	32.33%
Preliminary Part 1 Crime Totals:		37	39	-5.13%	148	161	-8.07%	191	157	21.66%
Current 7 Day Period:		1/28/2018 - 2/3/2018			Prior 7 Day Period:		1/21/2018 - 1/27/2018			
Current 28 Day Period:		1/7/2018 - 2/3/2018			Prior 28 Day Period:		12/10/2017 - 1/6/2018			
Current YTD Day Period:		1/1/2018 - 2/3/2018			Prior YTD Period:		1/1/2017 - 2/3/2017			

Prepared by SPD Crime Analysis Office - Monday, February 05, 2018

NOTE: SPD moved from UCR to the NIBRS reporting standard on 10/4/16 following the transition to a new RMS System. [Numbers on CompStat reports prior to this date should not be used as a comparison to those on this report.](#) Additional info on these reporting standards can be found on the FBI website: <https://ucr.fbi.gov/nibrs-overview>

This chart represents Preliminary counts of selected crime categories from Police Case Reports. Full statistical analysis to determine the confidence level of this data has not been performed. The % change columns on the preliminary counts differ from the percentage change on the NIBRS crime report, sometimes significantly. The CompStat report is designed for operational use and includes only selected NIBRS categories and coding less complex than full NIBRS rules. Official statistics for these and other NIBRS categories can be found on WASPC & FBI websites once available.





City of Spokane
South Central District (P5)
Selected
Crime Types
2018-01-28 to 2018-02-03

Prepared By:
Crime Analysis Unit
Spokane Police Department

Legend

NIBRS Events



Criminal Homicide



Rape



Robbery Commercial



Robbery Person



Aggravated Assault



Burglary Residential



Burglary Garage



Burglary Commercial



Vehicle Prowling



Vehicle Theft



Arson

Cases Represent LERMS Crime Codes

Points may indicate multiple events

Note: Veh Prowl is only Larceny category displayed



For Additional Information on Incidents
 pertaining to an Area, Trend, or Pattern
 Contact Information Analysis

0 0.2 0.4 0.6 0.8 1 Miles



THIS IS NOT A LEGAL DOCUMENT:
 The information shown on this map is compiled
 from various sources and is subject to constant
 revision. Information shown on this map should
 not be used to determine the location of facilities
 in relationship to property lines, section lines,
 streets, etc.

Sunday - Saturday

SE - South Central District (P5)

1/28/2018 TO 2/3/2018



<u>A/C</u>	<u>Offense Statute</u>	<u>Address</u>	<u>Reported Date</u>	<u>Dist</u>
<u>SPC5EC</u>				
C	ASSAULT - 4D (Weapon Involved)	100 E 4TH AVE	1/28/2018	P7
C	ASSAULT-2D	2600 E HARTSON AVE	1/31/2018	P6
C	BURGLARY 2D COMMERCIAL	700 S ARTHUR ST	1/29/2018	P6
C	BURGLARY 2D COMMERCIAL	1800 E SPRAGUE AVE	2/1/2018	P6
C	BURGLARY 2D FENCED AREA	500 E 2ND AVE	2/1/2018	P5
A	BURGLARY 2D GARAGE	600 S GARFIELD ST	1/30/2018	P5
C	BURGLARY 2D GARAGE	2000 E 1ST AVE	1/30/2018	P5
A	BURGLARY 2D GARAGE	2000 E 1ST AVE	2/1/2018	P5
C	BURGLARY-RESIDENTIAL	800 S GREENE ST	1/29/2018	P6
C	BURGLARY-RESIDENTIAL	2000 E HARTSON AVE	1/31/2018	P6
C	THEFT OF MOTOR VEHICLE	700 S LACEY ST	2/3/2018	P6
C	THEFT-1D (All Other Thefts)	700 E 3RD AVE	2/2/2018	P5
C	THEFT-2D (From Motor Vehicle)	400 S THOR ST	1/28/2018	P5
C	THEFT-2D (From Motor Vehicle)	500 E 2ND AVE	2/1/2018	P5
C	THEFT-2D (Motor Vehicle Parts or Accessories)	900 S HATCH ST	2/1/2018	P5
C	THEFT-3D (All Other Thefts)	3700 E TRENT AVE	1/29/2018	P5
C	THEFT-3D (All Other Thefts)	3700 E TRENT AVE	1/29/2018	P5
C	THEFT-3D (All Other Thefts)	900 E 3RD AVE	1/30/2018	P5
C	THEFT-3D (All Other Thefts)	700 E 3RD AVE	2/2/2018	P5
C	THEFT-3D (All Other Thefts)	3600 E PRATT AVE	2/2/2018	P5
C	THEFT-3D (From Building)	200 N DIVISION ST	1/30/2018	P5
C	THEFT-3D (From Building)	1700 E 4TH AVE	1/31/2018	P5
C	THEFT-3D (From Building)	200 E 2ND AVE	1/31/2018	P5
C	THEFT-3D (From Building)	0 E SHORT AVE	1/31/2018	P5
C	THEFT-3D (From Motor Vehicle)	800 S COWLEY ST	1/28/2018	P5
C	THEFT-3D (From Motor Vehicle)	1800 E 5TH AVE	1/29/2018	P5
C	THEFT-3D (From Motor Vehicle)	900 E 11TH AVE	1/29/2018	P5
C	THEFT-3D (From Motor Vehicle)	4100 E SPRAGUE AVE	1/30/2018	P5
C	THEFT-3D (Shoplifting)	3000 E SPRAGUE AVE	2/2/2018	P5
C	THEFT-CITY (Shoplifting)	100 S DIVISION ST	1/29/2018	P8
C	VEHICLE PROWLING-2D/From Motor Vehicle	700 S ARTHUR ST	1/29/2018	P6
<u>SPC5GP</u>				
C	BURGLARY 2D FENCED AREA	1600 E BOONE AVE	2/1/2018	P5
C	BURGLARY-RESIDENTIAL	2700 E NORA AVE	1/29/2018	P6
C	THEFT-2D (All Other Thefts)	1700 E SHARP AVE	1/30/2018	P5
C	THEFT-3D (From Motor Vehicle)	E INDIANA AVE / N ALTAMONT ST	1/31/2018	P6
C	THEFT-3D (Motor Vehicle Parts or Accessories)	1700 E DESMET AVE	1/30/2018	P5
C	THEFT-3D (Shoplifting)	1900 E MISSION AVE	1/28/2018	P5

For protection of victim privacy, the entire address on sexual assault crimes has been redacted.

POLICE SUMMARY - Ending: Saturday, February 03, 2018



SE - Southeast District (P6)

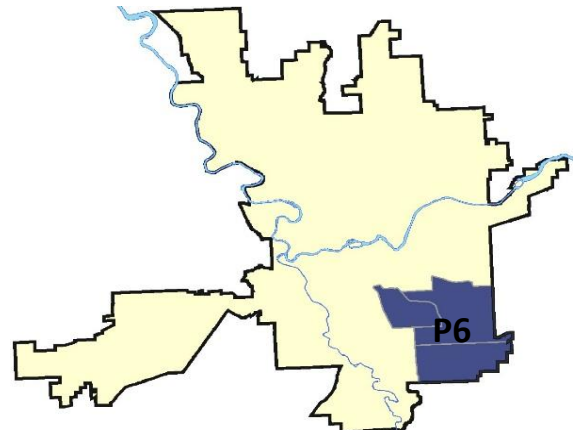
Preliminary IBR Counts

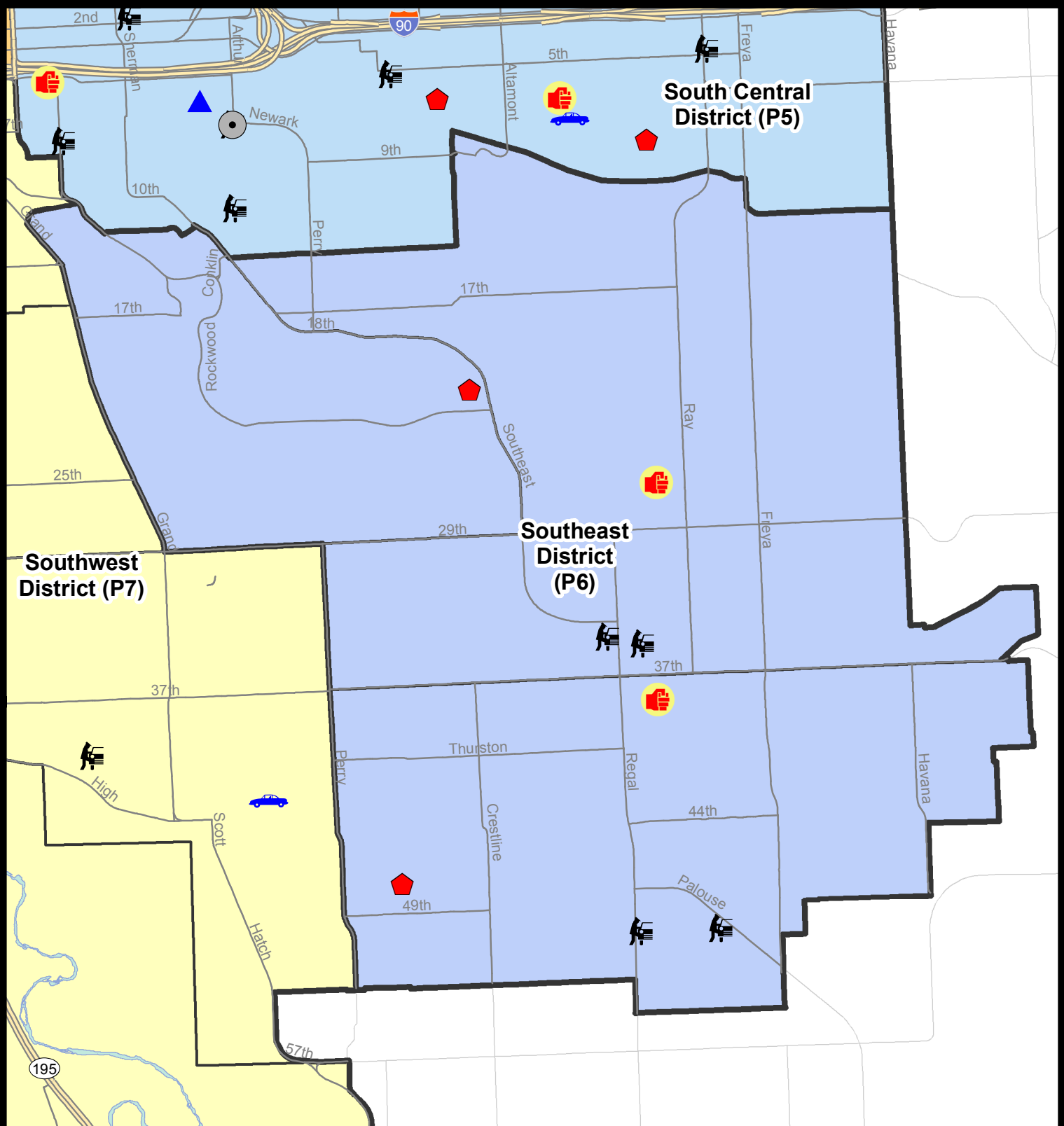
NIBRS Categories (Part 1 Selected)		7 Day Comparison			28 Day Comparison			YTD Comparison		
		Current	Prior	Percent	Current	Prior	Percent	Current	Prior	Percent
Violent	Criminal Homicide	0	0		0	0		0	0	
	Rape	0	0		1	3	-66.67%	3	2	50.00%
	Robbery - Commercial	0	0		0	1	-100.00%	0	1	-100.00%
	Robbery - Person	0	0		0	0		0	0	
	Aggravated Assault - Non DV	2	0		3	2	50.00%	4	3	33.33%
	Aggravated Assault - DV	0	0		0	4	-100.00%	0	0	
Violent Total:		2	0		4	10	-60.00%	7	6	16.67%
Property	Burglary - Residential	2	1	100.00%	10	11	-9.09%	11	8	37.50%
	Burglary Garage	0	1	-100.00%	2	2	0.00%	3	15	-80.00%
	Burglary Commercial	0	0		1	1	0.00%	1	1	0.00%
	Larceny	10	12	-16.67%	54	55	-1.82%	63	66	-4.55%
	Vehicle Theft	0	3	-100.00%	7	14	-50.00%	14	15	-6.67%
	Arson	0	0		0	2	-100.00%	1	0	
Property Total:		12	17	-29.41%	74	85	-12.94%	93	105	-11.43%
Preliminary Part 1 Crime Totals:		14	17	-17.65%	78	95	-17.89%	100	111	-9.91%
Current 7 Day Period:		1/28/2018 - 2/3/2018			Prior 7 Day Period:		1/21/2018 - 1/27/2018			
Current 28 Day Period:		1/7/2018 - 2/3/2018			Prior 28 Day Period:		12/10/2017 - 1/6/2018			
Current YTD Day Period:		1/1/2018 - 2/3/2018			Prior YTD Period:		1/1/2017 - 2/3/2017			

Prepared by SPD Crime Analysis Office - Monday, February 05, 2018

NOTE: SPD moved from UCR to the NIBRS reporting standard on 10/4/16 following the transition to a new RMS System. [Numbers on CompStat reports prior to this date should not be used as a comparison to those on this report.](#) Additional info on these reporting standards can be found on the FBI website: <https://ucr.fbi.gov/nibrs-overview>

This chart represents Preliminary counts of selected crime categories from Police Case Reports. Full statistical analysis to determine the confidence level of this data has not been performed. The % change columns on the preliminary counts differ from the percentage change on the NIBRS crime report, sometimes significantly. The CompStat report is designed for operational use and includes only selected NIBRS categories and coding less complex than full NIBRS rules. Official statistics for these and other NIBRS categories can be found on WASPC & FBI websites once available.





City of Spokane
Southeast District (P6)
Selected Crime Codes
2018-01-28 to 2018-02-03
 Prepared By:
 Crime Analysis Unit
 Spokane Police Department

Legend

NIBRS Events

Criminal Homicide	Robbery Person	Burglary Commercial
Rape	Aggravated Assault	Vehicle Prowling
Robbery Commercial	Burglary Residential	Vehicle Theft
Burglary Garage	Arson	

*Cases Represent LERMS Crime Codes
 Points may indicate multiple events
 Note: Veh Prowl is only Larceny displayed*

For Additional Information on Incidents pertaining to an Area, Trend, or Pattern Contact Information Analysis

0 0.15 0.3 0.6 Miles

SPokane

THIS IS NOT A LEGAL DOCUMENT:
 The information shown on this map is compiled from various sources and is subject to constant revision. Information shown on this map should not be used to determine the location of facilities in relationship to property lines, section lines, streets, etc.

Sunday - Saturday

SE - Southeast District (P6)

1/28/2018 TO 2/3/2018



<u>A/C</u>	<u>Offense Statute</u>	<u>Address</u>	<u>Reported Date</u>	<u>Dist</u>
<u>SPC6LH</u>				
C	ASSAULT - 4D (Weapon Involved)	3100 E 27TH AVE	2/2/2018	P6
C	MAIL THEFT (All Others)	3500 S COOK ST	1/29/2018	P6
C	THEFT-2D (From Motor Vehicle)	3000 E 35TH AVE	2/2/2018	P6
A	THEFT-3D (From Motor Vehicle)	2800 E 35TH AVE	1/28/2018	P6
C	THEFT-3D (Shoplifting)	2500 E 29TH AVE	1/29/2018	P6
<u>SPC6RW</u>				
C	BURGLARY-RESIDENTIAL	2100 E OVERBLUFF RD	1/29/2018	P7
<u>SPC6SG</u>				
C	ASSAULT-2D	3000 E 37TH AVE	2/1/2018	P6
C	BURGLARY 1D RESIDENTIAL	4600 S MADELIA ST	1/29/2018	P6
C	THEFT-1D (All Other Thefts)	1500 E 39TH AVE	2/1/2018	P6
C	THEFT-2D (From Building)	5000 S REGAL ST	1/31/2018	P6
C	THEFT-3D (All Other Thefts)	3100 E 43RD AVE	2/1/2018	P6
C	THEFT-3D (From Motor Vehicle)	5000 S PALOUSE HWY	1/30/2018	P6
A	THEFT-3D (From Motor Vehicle)	5000 S REGAL ST	1/30/2018	P6
C	THEFT-3D (Motor Vehicle Parts or Accessories)	3200 E 44TH AVE	1/30/2018	P6

POLICE SUMMARY - Ending: Saturday, February 03, 2018



SW - Southwest District (P7)

Preliminary IBR Counts

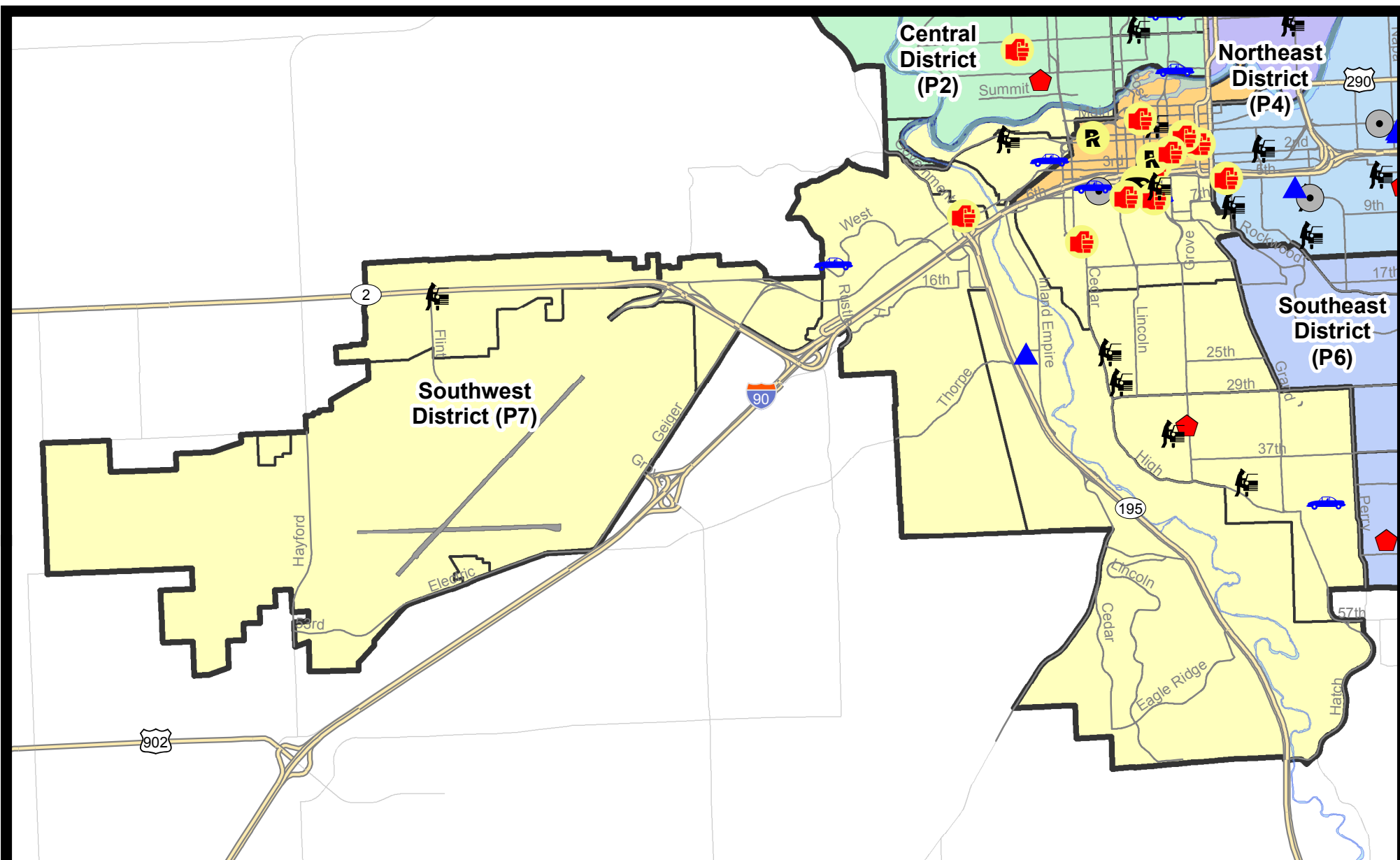
NIBRS Categories (Part 1 Selected)		7 Day Comparison			28 Day Comparison			YTD Comparison		
		Current	Prior	Percent	Current	Prior	Percent	Current	Prior	Percent
Violent	Criminal Homicide	0	0		0	2	-100.00%	0	0	
	Rape	0	1	-100.00%	2	3	-33.33%	3	1	200.00%
	Robbery - Commercial	0	0		0	0		0	0	
	Robbery - Person	1	0		2	2	0.00%	2	0	
	Aggravated Assault - Non DV	2	0		4	3	33.33%	4	5	-20.00%
	Aggravated Assault - DV	2	0		6	0		6	2	200.00%
Violent Total:		5	1	400.00%	14	10	40.00%	15	8	87.50%
Property	Burglary - Residential	1	1	0.00%	10	8	25.00%	11	9	22.22%
	Burglary Garage	1	1	0.00%	2	12	-83.33%	5	4	25.00%
	Burglary Commercial	1	1	0.00%	3	3	0.00%	3	2	50.00%
	Larceny	16	15	6.67%	67	108	-37.96%	85	76	11.84%
	Vehicle Theft	5	5	0.00%	20	11	81.82%	21	26	-19.23%
	Arson	0	0		0	0		0	0	
Property Total:		24	23	4.35%	102	142	-28.17%	125	117	6.84%
Preliminary Part 1 Crime Totals:		29	24	20.83%	116	152	-23.68%	140	125	12.00%
Current 7 Day Period:		1/28/2018 - 2/3/2018			Prior 7 Day Period:		1/21/2018 - 1/27/2018			
Current 28 Day Period:		1/7/2018 - 2/3/2018			Prior 28 Day Period:		12/10/2017 - 1/6/2018			
Current YTD Day Period:		1/1/2018 - 2/3/2018			Prior YTD Period:		1/1/2017 - 2/3/2017			

Prepared by SPD Crime Analysis Office - Monday, February 05, 2018

NOTE: SPD moved from UCR to the NIBRS reporting standard on 10/4/16 following the transition to a new RMS System. [Numbers on CompStat reports prior to this date should not be used as a comparison to those on this report.](#) Additional info on these reporting standards can be found on the FBI website: <https://ucr.fbi.gov/nibrs-overview>

This chart represents Preliminary counts of selected crime categories from Police Case Reports. Full statistical analysis to determine the confidence level of this data has not been performed. The % change columns on the preliminary counts differ from the percentage change on the NIBRS crime report, sometimes significantly. The CompStat report is designed for operational use and includes only selected NIBRS categories and coding less complex than full NIBRS rules. Official statistics for these and other NIBRS categories can be found on WASPC & FBI websites once available.





City of Spokane
Southwest District (P7)
Selected
Crime Types
2018-01-28 to 2018-02-03
 Prepared By:
 Crime Analysis Unit
 Spokane Police Department

Legend

NIBRS Events



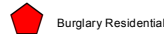
Robbery Commercial



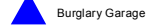
Robbery Person



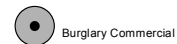
Aggravated Assault



Burglary Residential



Burglary Garage



Burglary Commercial



Vehicle Prowling



Vehicle Theft



Arson

Cases Represent LERMS Crime Codes
 Points may indicate multiple events
 Note: Veh Prowl is only Larceny category displayed



For Additional Information on Incidents
 pertaining to an Area, Trend, or Pattern
 Contact Information Analysis

0 0.2 0.4 0.6 0.8 1 1.2 1.4 1.6 Miles



THIS IS NOT A LEGAL DOCUMENT:
 The information shown on this map is compiled
 from various sources and is subject to constant
 revision. Information shown on this map should
 not be used to determine the location of facilities
 in relationship to property lines, section lines,
 streets, etc.



Sunday - Saturday

SE - Southwest District (P7)

1/28/2018 TO 2/3/2018



<u>A/C</u>	<u>Offense Statute</u>	<u>Address</u>	<u>Reported Date</u>	<u>Dist</u>
<u>SPD7BA</u>				
C	THEFT OF MOTOR VEHICLE	1700 W 2ND AVE	1/31/2018	P8
C	THEFT-3D (All Other Thefts)	1700 W 2ND AVE	1/31/2018	P8
C	THEFT-3D (From Building)	1900 W SUNSET BLVD	2/3/2018	P7
C	THEFT-3D (From Motor Vehicle)	2100 W RIVERSIDE AVE	1/28/2018	P7
C	THEFT-3D (Motor Vehicle Parts or Accessories)	2100 W RIVERSIDE AVE	1/28/2018	P7
C	THEFT-CITY (From Building)	2000 W 3RD AVE	2/2/2018	P7
C	THEFT-CITY (From Building)	2200 W PACIFIC AVE	2/3/2018	P7
<u>SPD7CH</u>				
C	ASSAULT-2D	1400 W 11TH AVE	1/28/2018	P7
C	ASSAULT-2D	600 S HOWARD ST	1/30/2018	P8
C	ASSAULT-2D	600 S LINCOLN ST	2/1/2018	P5
C	BURGLARY 2D COMMERCIAL	1200 W 5TH AVE	2/2/2018	P7
C	MAIL THEFT (All Others)	700 W 13TH AVE	2/2/2018	P7
C	ROBBERY 1D PERSON (NOT PURSE SNATCHING)	800 W 5TH AVE	1/28/2018	P5
C	THEFT OF MOTOR VEHICLE	600 S HOWARD ST	1/28/2018	P5
C	THEFT OF MOTOR VEHICLE	1200 W 5TH AVE	1/28/2018	P7
C	THEFT-3D (From Motor Vehicle)	500 W 5TH AVE	2/3/2018	P7
<u>SPD7CS</u>				
C	BURGLARY 1D RESIDENTIAL	300 W 33RD AVE	1/29/2018	P7
C	THEFT OF MOTOR VEHICLE	1000 E 42ND AVE	2/1/2018	P6
C	THEFT-2D (From Building)	400 E 33RD AVE	2/2/2018	P7
C	THEFT-3D (From Motor Vehicle)	3900 S SKYVIEW DR	1/30/2018	P7
C	THEFT-3D (From Motor Vehicle)	3500 S CHELSEA CT	2/1/2018	P7
<u>SPD7LC</u>				
C	BURGLARY 2D GARAGE	2300 S CHESTNUT ST	1/31/2018	P7
<u>SPD7MC</u>				
C	MAIL THEFT (All Others)	2200 S MANITO BLVD	1/31/2018	P7
C	THEFT-3D (From Motor Vehicle)	1000 W 27TH AVE	1/30/2018	P7
C	THEFT-3D (From Motor Vehicle)	2300 S JEFFERSON ST	1/30/2018	P5
<u>SPD7WH</u>				
C	ASSAULT-2D	2700 W SUNSET BLVD	2/1/2018	P7
C	THEFT OF MOTOR VEHICLE	1300 S WESTCLIFF PL	1/31/2018	P7
C	THEFT-3D (From Building)	2700 W SUNSET BLVD	1/30/2018	P7
<u>SPD7WP</u>				
C	THEFT-2D (From Motor Vehicle)	9100 W US 2 HWY	1/28/2018	P7

SPOKANE POLICE DEPARTMENT

DOWNTOWN

Police Service Area



PSA Commander

Captain David Singley



POLICE SUMMARY - Ending: Saturday, February 03, 2018

DOWNTOWN PRECINCT (P8)



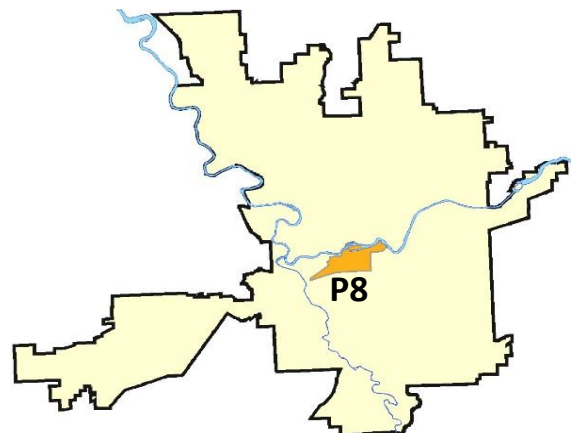
Preliminary IBR Counts

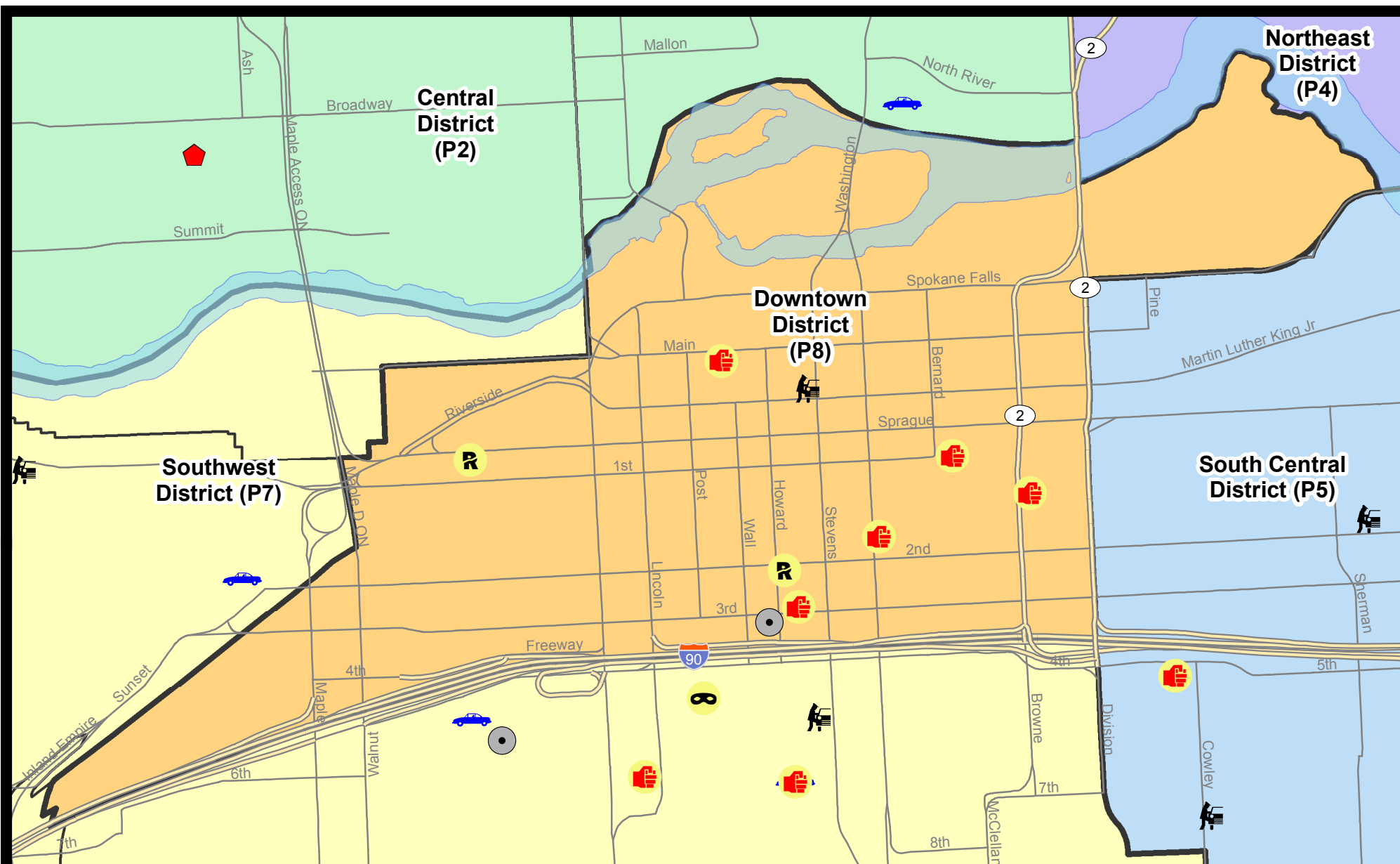
NIBRS Categories (Part 1 Selected)		7 Day Comparison			28 Day Comparison			YTD Comparison		
		Current	Prior	Percent	Current	Prior	Percent	Current	Prior	Percent
Violent	Criminal Homicide	0	0		0	0		0	0	
	Rape	2	1	100.00%	3	1	200.00%	3	0	
	Robbery - Commercial	0	0		0	0		0	0	
	Robbery - Person	0	1	-100.00%	3	1	200.00%	3	5	-40.00%
	Aggravated Assault - Non DV	5	0		9	3	200.00%	9	6	50.00%
	Aggravated Assault - DV	0	0		1	1	0.00%	1	1	0.00%
Violent Total:		7	2	250.00%	16	6	166.67%	16	12	33.33%
Property	Burglary - Residential	0	1	-100.00%	1	3	-66.67%	1	4	-75.00%
	Burglary Garage	0	0		0	0		0	0	
	Burglary Commercial	1	2	-50.00%	4	2	100.00%	4	3	33.33%
	Larceny	21	18	16.67%	88	101	-12.87%	109	73	49.32%
	Vehicle Theft	0	2	-100.00%	4	8	-50.00%	4	6	-33.33%
	Arson	0	0		0	0		0	0	
Property Total:		22	23	-4.35%	97	114	-14.91%	118	86	37.21%
Preliminary Part 1 Crime Totals:		29	25	16.00%	113	120	-5.83%	134	98	36.73%
Current 7 Day Period:		1/28/2018 - 2/3/2018			Prior 7 Day Period:		1/21/2018 - 1/27/2018			
Current 28 Day Period:		1/7/2018 - 2/3/2018			Prior 28 Day Period:		12/10/2017 - 1/6/2018			
Current YTD Day Period:		1/1/2018 - 2/3/2018			Prior YTD Period:		1/1/2017 - 2/3/2017			

Prepared by SPD Crime Analysis Office - Monday, February 05, 2018

NOTE: SPD moved from UCR to the NIBRS reporting standard on 10/4/16 following the transition to a new RMS System. [Numbers on CompStat reports prior to this date should not be used as a comparison to those on this report.](#) Additional info on these reporting standards can be found on the FBI website: <https://ucr.fbi.gov/nibrs-overview>

This chart represents Preliminary counts of selected crime categories from Police Case Reports. Full statistical analysis to determine the confidence level of this data has not been performed. The % change columns on the preliminary counts differ from the percentage change on the NIBRS crime report, sometimes significantly. The CompStat report is designed for operational use and includes only selected NIBRS categories and coding less complex than full NIBRS rules. Official statistics for these and other NIBRS categories can be found on WASPC & FBI websites once available.



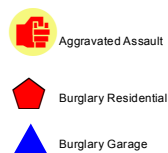



City of Spokane
Downtown District (P8)
Selected
Crime Types
2018-01-28 to 2018-02-03

Prepared By:
Crime Analysis Unit
Spokane Police Department

Legend

NIBRS Events



Cases Represent LERMS Crime Codes
 Points may indicate multiple events
 Note: Veh Prowl is only Larceny category displayed



For Additional Information on Incidents
 pertaining to an Area, Trend, or Pattern
 Contact Information Analysis

0 0.2 Miles



THIS IS NOT A LEGAL DOCUMENT:
 The information shown on this map is compiled
 from various sources and is subject to constant
 revision. Information shown on this map should
 not be used to determine the location of facilities
 in relationship to property lines, section lines,
 streets, etc.



Sunday - Saturday

SW - Downtown District (P8)

1/28/2018 TO 2/3/2018



<u>A/C</u>	<u>Offense Statute</u>	<u>Address</u>	<u>Reported Date</u>	<u>Dist</u>
SPD8RS				
C	ASSAULT-2D	500 W 3RD AVE	1/31/2018	P8
C	ASSAULT-2D	200 W 1ST AVE	2/2/2018	P8
C	ASSAULT-2D	100 S WASHINGTON ST	2/2/2018	P8
C	ASSAULT-3D (d)or(f) (Weapon/Instrument/Bodily Harm)	0 W PACIFIC AVE	1/31/2018	P8
C	ASSAULT-3D (d)or(f) (Weapon/Instrument/Bodily Harm)	700 W MAIN AVE	2/2/2018	P8
C	BURGLARY 2D COMMERCIAL	600 W 3RD AVE	1/31/2018	P8
C	MAIL THEFT (All Others)	100 S BROWNE ST	1/31/2018	P8
C	RAPE-1ST DEG (RAPE)		2/1/2018	P8
C	RAPE-3D (RAPE)		2/2/2018	P6
C	THEFT-2D (From Building)	800 W 2ND AVE	1/31/2018	P8
C	THEFT-3D (All Other Thefts)	600 W RIVERSIDE AVE	1/30/2018	P8
C	THEFT-3D (All Other Thefts)	700 W MAIN AVE	1/31/2018	P8
C	THEFT-3D (All Other Thefts)	200 W SPOKANE FALLS BLVD	1/31/2018	P8
C	THEFT-3D (All Other Thefts)	800 W 1ST AVE	2/3/2018	P8
C	THEFT-3D (From Building)	100 N BERNARD ST	1/28/2018	P8
C	THEFT-3D (From Building)	0 W PACIFIC AVE	1/31/2018	P8
C	THEFT-3D (From Building)	600 W 3RD AVE	1/31/2018	P8
C	THEFT-3D (From Motor Vehicle)	500 W RIVERSIDE AVE	2/2/2018	P8
C	THEFT-3D (Motor Vehicle Parts or Accessories)	200 W SPOKANE FALLS BLVD	2/3/2018	P8
C	THEFT-3D (Shoplifting)	700 W MAIN AVE	1/29/2018	P8
C	THEFT-3D (Shoplifting)	700 W MAIN AVE	1/31/2018	P8
C	THEFT-3D (Shoplifting)	300 W 2ND AVE	2/1/2018	P8
C	THEFT-3D (Shoplifting)	0 N POST ST	2/2/2018	P8
C	THEFT-3D (Shoplifting)	700 W MAIN AVE	2/2/2018	P8
C	THEFT-3D (Shoplifting)	700 W MAIN AVE	2/3/2018	P8
C	THEFT-3D (Shoplifting)	800 W MAIN AVE	2/3/2018	P8
C	THEFT-CITY (From Building)	100 S WASHINGTON ST	2/2/2018	P8
C	THEFT-CITY (Shoplifting)	100 N HOWARD ST	1/28/2018	P8
C	THEFT-CITY (Shoplifting)	100 N HOWARD ST	1/30/2018	P8

POLICE SUMMARY - Ending: Saturday, February 03, 2018



Other Jurisdiction or Unk District

Preliminary IBR Counts

NIBRS Categories (Part 1 Selected)		7 Day Comparison			28 Day Comparison			YTD Comparison		
		Current	Prior	Percent	Current	Prior	Percent	Current	Prior	Percent
Violent	Criminal Homicide	0	0		0	0		0	0	
	Rape	0	0		0	1	-100.00%	0	5	-100.00%
	Robbery - Commercial	0	0		0	0		0	2	-100.00%
	Robbery - Person	0	0		0	0		0	1	-100.00%
	Aggravated Assault - Non DV	0	0		0	0		0	4	-100.00%
	Aggravated Assault - DV	0	0		0	0		0	5	-100.00%
Violent Total:		0	0		0	1	-100.00%	0	17	-100.00%
Property	Burglary - Residential	0	0		0	0		0	1	-100.00%
	Burglary Garage	0	0		0	0		0	0	
	Burglary Commercial	0	0		0	0		0	0	
	Larceny	0	0		0	3	-100.00%	0	6	-100.00%
	Vehicle Theft	0	0		1	0		1	17	-94.12%
	Arson	0	0		0	0		0	0	
Property Total:		0	0		1	3	-66.67%	1	24	-95.83%
Preliminary Part 1 Crime Totals:		0	0		1	4	-75.00%	1	41	-97.56%
Current 7 Day Period:		1/28/2018 - 2/3/2018			Prior 7 Day Period:		1/21/2018 - 1/27/2018			
Current 28 Day Period:		1/7/2018 - 2/3/2018			Prior 28 Day Period:		12/10/2017 - 1/6/2018			
Current YTD Day Period:		1/1/2018 - 2/3/2018			Prior YTD Period:		1/1/2017 - 2/3/2017			

Prepared by SPD Crime Analysis Office - Monday, February 05, 2018

NOTE: SPD moved from UCR to the NIBRS reporting standard on 10/4/16 following the transition to a new RMS System. [Numbers on CompStat reports prior to this date should not be used as a comparison to those on this report.](#) Additional info on these reporting standards can be found on the FBI website: <https://ucr.fbi.gov/nibrs-overview>

This chart represents Preliminary counts of selected crime categories from Police Case Reports. Full statistical analysis to determine the confidence level of this data has not been performed. The % change columns on the preliminary counts differ from the percentage change on the NIBRS crime report, sometimes significantly. The CompStat report is designed for operational use and includes only selected NIBRS categories and coding less complex than full NIBRS rules. Official statistics for these and other NIBRS categories can be found on WASPC & FBI websites once available.

Sunday - Saturday

1/28/2018 TO 2/3/2018

Other Jurisdiction/Unk District



A/C **Offense Statute**

Address

Reported Date

Dist

#Type!

#Typ