

SPOKANE POLICE DEPARTMENT

PRELIMINARY CITYWIDE **IBR** CRIME REPORT



Preliminary IBR Counts

CHIEF OF POLICE

Craig Meidl

Period Ending: Saturday, January 27, 2018

NIBRS Categories (Part 1 Selected)		7 Day Comparison			28 Day Comparison			YTD Comparison		
		Current	Prior	Percent	Current	Prior	Percent	Current	Prior	Percent
Violent	Criminal Homicide	0	0		0	2	-100.00%	0	1	-100.00%
	Rape	8	5	60.00%	19	23	-17.39%	18	19	-5.26%
	Robbery - Commercial	1	3	-66.67%	8	11	-27.27%	7	14	-50.00%
	Robbery - Person	6	3	100.00%	20	21	-4.76%	18	23	-21.74%
	Aggravated Assault - Non DV	7	11	-36.36%	39	47	-17.02%	38	41	-7.32%
	Aggravated Assault - DV	8	9	-11.11%	29	29	0.00%	29	23	26.09%
Violent Total:		30	31	-3.23%	115	133	-13.53%	110	121	-9.09%
Property	Burglary - Residential	24	25	-4.00%	100	78	28.21%	93	82	13.41%
	Burglary Garage	10	12	-16.67%	38	39	-2.56%	38	42	-9.52%
	Burglary Commercial	11	11	0.00%	27	34	-20.59%	26	23	13.04%
	Larceny	237	262	-9.54%	942	958	-1.67%	916	753	21.65%
	Vehicle Theft	42	32	31.25%	159	142	11.97%	156	142	9.86%
	Arson	1	0		3	3	0.00%	3	0	
Property Total:		325	342	-4.97%	1269	1254	1.20%	1232	1042	18.23%
Preliminary Part 1 Crime Totals:		355	373	-4.83%	1384	1387	-0.22%	1342	1163	15.39%
Current 7 Day Period:		1/21/2018 - 1/27/2018			Prior 7 Day Period:		1/14/2018 - 1/20/2018			
Current 28 Day Period:		12/31/2017 - 1/27/2018			Prior 28 Day Period:		12/3/2017 - 12/30/2017			
Current YTD Day Period:		1/1/2018 - 1/27/2018			Prior YTD Period:		1/1/2017 - 1/27/2017			

Prepared by SPD Crime Analysis Office - Monday, January 29, 2018

NOTE: SPD moved from UCR to the NIBRS reporting standard on 10/4/16 following the transition to a new RMS System. [Numbers on CompStat reports prior to this date should not be used as a comparison to those on this report.](#) Additional info on these reporting standards can be found on the FBI website: <https://ucr.fbi.gov/nibrs-overview>

This chart represents Preliminary counts of selected crime categories from Police Case Reports. Full statistical analysis to determine the confidence level of this data has not been performed. The % change columns on the preliminary counts differ from the percentage change on the NIBRS crime report, sometimes significantly. The CompStat report is designed for operational use and includes only selected NIBRS categories and coding less complex than full NIBRS rules. Official statistics for these and other NIBRS categories can be found on WASPC & FBI websites once available.



SPOKANE POLICE DEPARTMENT



NORTH Police Service Area

PSA Commander

Captain Dan Torok

Northwest District (P1)

Central District (P2)

Neva-Wood District (P3)

Northeast District (P4)



POLICE SUMMARY - Ending: Saturday, January 27, 2018

NORTH PRECINCT (P1, P2, P3, and P4)



Preliminary IBR Counts

NIBRS Categories (Part 1 Selected)		7 Day Comparison			28 Day Comparison			YTD Comparison		
		Current	Prior	Percent	Current	Prior	Percent	Current	Prior	Percent
Violent	Criminal Homicide	0	0		0	0		0	1	-100.00%
	Rape	4	3	33.33%	10	15	-33.33%	9	13	-30.77%
	Robbery - Commercial	1	3	-66.67%	8	7	14.29%	7	11	-36.36%
	Robbery - Person	4	2	100.00%	15	15	0.00%	13	12	8.33%
	Aggravated Assault - Non DV	5	7	-28.57%	24	30	-20.00%	24	16	50.00%
	Aggravated Assault - DV	8	6	33.33%	20	15	33.33%	20	13	53.85%
Violent Total:		22	21	4.76%	77	82	-6.10%	73	66	10.61%
Property	Burglary - Residential	17	17	0.00%	63	42	50.00%	59	50	18.00%
	Burglary Garage	8	10	-20.00%	28	19	47.37%	28	28	0.00%
	Burglary Commercial	6	3	100.00%	13	18	-27.78%	12	14	-14.29%
	Larceny	171	182	-6.04%	634	600	5.67%	616	508	21.26%
	Vehicle Theft	30	23	30.43%	103	80	28.75%	101	72	40.28%
	Arson	1	0		1	2	-50.00%	1	0	
Property Total:		233	235	-0.85%	842	761	10.64%	817	672	21.58%
Preliminary Part 1 Crime Totals:		255	256	-0.39%	919	843	9.02%	890	738	20.60%
Current 7 Day Period:		1/21/2018 - 1/27/2018			Prior 7 Day Period:		1/14/2018 - 1/20/2018			
Current 28 Day Period:		12/31/2017 - 1/27/2018			Prior 28 Day Period:		12/3/2017 - 12/30/2017			
Current YTD Day Period:		1/1/2018 - 1/27/2018			Prior YTD Period:		1/1/2017 - 1/27/2017			

Prepared by SPD Crime Analysis Office - Monday, January 29, 2018

NOTE: SPD moved from UCR to the NIBRS reporting standard on 10/4/16 following the transition to a new RMS System. [Numbers on CompStat reports prior to this date should not be used as a comparison to those on this report.](#) Additional info on these reporting standards can be found on the FBI website: <https://ucr.fbi.gov/nibrs-overview>

This chart represents Preliminary counts of selected crime categories from Police Case Reports. Full statistical analysis to determine the confidence level of this data has not been performed. The % change columns on the preliminary counts differ from the percentage change on the NIBRS crime report, sometimes significantly. The CompStat report is designed for operational use and includes only selected NIBRS categories and coding less complex than full NIBRS rules. Official statistics for these and other NIBRS categories can be found on WASPC & FBI websites once available.



POLICE SUMMARY - Ending: Saturday, January 27, 2018



NW - Northwest District (P1)

Preliminary IBR Counts

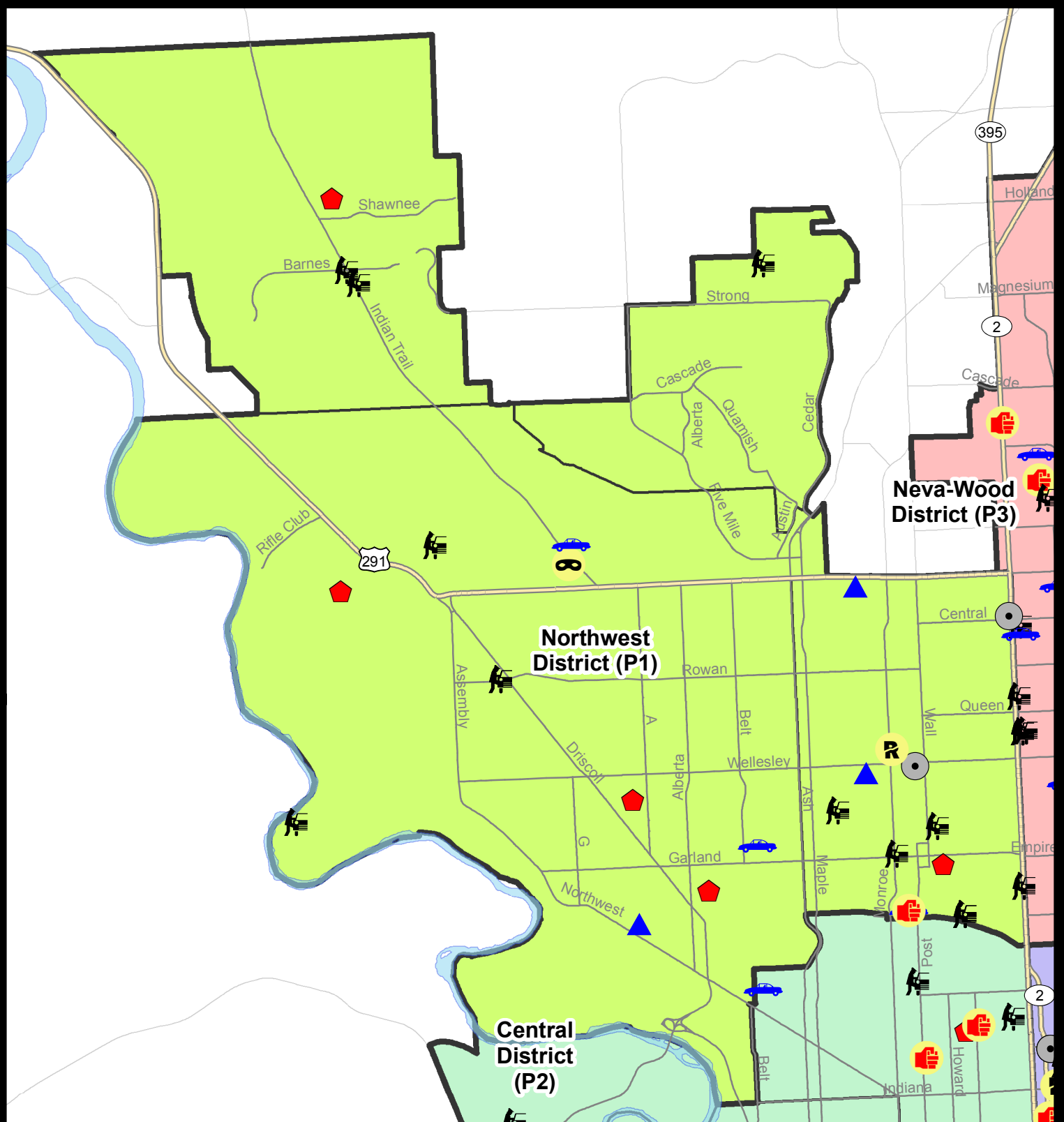
NIBRS Categories (Part 1 Selected)		7 Day Comparison			28 Day Comparison			YTD Comparison		
		Current	Prior	Percent	Current	Prior	Percent	Current	Prior	Percent
Violent	Criminal Homicide	0	0		0	0		0	0	
	Rape	1	0		2	5	-60.00%	1	4	-75.00%
	Robbery - Commercial	0	1	-100.00%	2	1	100.00%	2	1	100.00%
	Robbery - Person	1	0		3	4	-25.00%	2	7	-71.43%
	Aggravated Assault - Non DV	0	2	-100.00%	3	5	-40.00%	3	8	-62.50%
	Aggravated Assault - DV	1	1	0.00%	5	1	400.00%	5	3	66.67%
Violent Total:		3	4	-25.00%	15	16	-6.25%	13	23	-43.48%
Property	Burglary - Residential	5	5	0.00%	17	12	41.67%	16	11	45.45%
	Burglary Garage	3	0		4	5	-20.00%	4	12	-66.67%
	Burglary Commercial	2	1	100.00%	4	2	100.00%	4	1	300.00%
	Larceny	28	48	-41.67%	125	129	-3.10%	122	120	1.67%
	Vehicle Theft	3	6	-50.00%	14	10	40.00%	13	6	116.67%
	Arson	0	0		0	1	-100.00%	0	0	
Property Total:		41	60	-31.67%	164	159	3.14%	159	150	6.00%
Preliminary Part 1 Crime Totals:		44	64	-31.25%	179	175	2.29%	172	173	-0.58%
Current 7 Day Period:		1/21/2018 - 1/27/2018			Prior 7 Day Period:		1/14/2018 - 1/20/2018			
Current 28 Day Period:		12/31/2017 - 1/27/2018			Prior 28 Day Period:		12/3/2017 - 12/30/2017			
Current YTD Day Period:		1/1/2018 - 1/27/2018			Prior YTD Period:		1/1/2017 - 1/27/2017			

Prepared by SPD Crime Analysis Office - Monday, January 29, 2018

NOTE: SPD moved from UCR to the NIBRS reporting standard on 10/4/16 following the transition to a new RMS System. [Numbers on CompStat reports prior to this date should not be used as a comparison to those on this report.](#) Additional info on these reporting standards can be found on the FBI website: <https://ucr.fbi.gov/nibrs-overview>

This chart represents Preliminary counts of selected crime categories from Police Case Reports. Full statistical analysis to determine the confidence level of this data has not been performed. The % change columns on the preliminary counts differ from the percentage change on the NIBRS crime report, sometimes significantly. The CompStat report is designed for operational use and includes only selected NIBRS categories and coding less complex than full NIBRS rules. Official statistics for these and other NIBRS categories can be found on WASPC & FBI websites once available.





City of Spokane
Northwest District (P1)
Selected
Crime Codes
2018-01-21 to 2018-01-27
 Prepared By:
 Crime Analysis Unit
 Spokane Police Department

Legend

NIBRS Events

Criminal Homicide	Robbery Person	Burglary Commercial
Rape	Aggravated Assault	Vehicle Prowling
Robbery Commercial	Burglary Residential	Vehicle Theft
	Burglary Garage	Arson

*Cases Represent LERMS Crime Codes
 Points may indicate multiple events
 Note: Veh Prowl is only Larceny displayed*

*For Additional Information on
 Incidents pertaining to an
 Area, Trend, or Pattern
 Contact Information Analysis*

0 0.25 0.5 1 Miles

SPokane
INFORMATION

THIS IS NOT A LEGAL DOCUMENT:
 The information shown on this map is compiled
 from various sources and is subject to constant
 revision. Information shown on this map should
 not be used to determine the location of facilities
 in relationship to property lines, section lines,
 streets, etc.

Sunday - Saturday

1/21/2018 TO 1/27/2018

NW - Northwest District (P1)



<u>A/C</u>	<u>Offense Statute</u>	<u>Address</u>	<u>Reported Date</u>	<u>Dist</u>
<u>SPA1BS</u>				
C	ROBBERY 1D PERSON (NOT PURSE SNATCHING)	3300 W INDIAN TRAIL RD	1/24/2018	P1
C	THEFT OF MOTOR VEHICLE	3300 W HOLYOKE AVE	1/24/2018	P1
C	THEFT-3D (All Other Thefts)	6700 N COUNTRY HOMES BLVD	1/25/2018	P1
C	THEFT-3D (From Motor Vehicle)	4400 W SKYLINE DR	1/24/2018	P1
C	THEFT-3D (Motor Vehicle Parts or Accessories)	6600 N SUTHERLIN ST	1/27/2018	P1
C	THEFT-CITY (Motor Vehicle Parts or Accessories)	3300 W HOLYOKE AVE	1/24/2018	P1
<u>SPA1FM</u>				
C	THEFT-2D (From Motor Vehicle)	9000 N ELM ST	1/25/2018	P1
<u>SPA1IT</u>				
C	BURGLARY-RESIDENTIAL	5200 W BENTWOOD CT	1/22/2018	P1
C	THEFT-2D (From Motor Vehicle)	9000 N INDIAN TRAIL RD	1/21/2018	P1
C	VEHICLE PROWLING-2D/From Motor Vehicle	N INDIAN TRAIL RD / W BARNES RD	1/21/2018	P1
<u>SPA1NH</u>				
C	ASSAULT-3D (d)or(f) (Weapon/Instrument/Bodily Harm)	800 W CORA AVE	1/27/2018	P2
C	BURGLARY 2D COMMERCIAL	4600 N POST ST	1/23/2018	P1
C	BURGLARY 2D COMMERCIAL	5900 N DIVISION ST	1/25/2018	P3
C	BURGLARY 2D GARAGE	4600 N JEFFERSON ST	1/25/2018	P1
C	BURGLARY 2D GARAGE	1200 W DECATUR AVE	1/25/2018	P1
C	BURGLARY-RESIDENTIAL	600 W PROVIDENCE AVE	1/27/2018	P1
C	RAPE OF A CHILD-3D (RAPE)		1/23/2018	P1
C	THEFT OF MOTOR VEHICLE	800 W CORA AVE	1/21/2018	P1
C	THEFT-2D (From Motor Vehicle)	600 W CORA AVE	1/24/2018	P1
C	THEFT-3D (All Other Thefts)	3400 N DIVISION ST	1/23/2018	P1
C	THEFT-3D (All Other Thefts)	4800 N STEVENS ST	1/23/2018	P1
C	THEFT-3D (From Building)	3500 N DIVISION ST	1/22/2018	P1
C	THEFT-3D (From Building)	300 W NEBRASKA AVE	1/25/2018	P1
C	THEFT-3D (From Motor Vehicle)	600 W CORA AVE	1/21/2018	P1
C	THEFT-3D (From Motor Vehicle)	900 W GARLAND AVE	1/24/2018	P2
C	THEFT-3D (From Motor Vehicle)	4200 N CEDAR ST	1/26/2018	P1
C	THEFT-3D (From Motor Vehicle)	4100 N HOWARD ST	1/27/2018	P1
C	THEFT-3D (Motor Vehicle Parts or Accessories)	4000 N WALL ST	1/27/2018	P1
C	THEFT-3D (Shoplifting)	4700 N DIVISION ST	1/21/2018	P1
C	THEFT-3D (Shoplifting)	4500 N DIVISION ST	1/22/2018	P2
C	THEFT-3D (Shoplifting)	4700 N DIVISION ST	1/27/2018	P1
<u>SPA1NW</u>				
C	BURGLARY 1D RESIDENTIAL	3000 W PRINCETON AVE	1/23/2018	P1
C	BURGLARY 2D GARAGE	3400 N AUDUBON ST	1/25/2018	P1

For protection of victim privacy, the entire address on sexual assault crimes has been redacted.

A/C	Offense Statute	Address	Reported Date	Dist
C	BURGLARY-RESIDENTIAL	5100 W ROSEWOOD AVE	1/23/2018	P1
C	BURGLARY-RESIDENTIAL	2400 W KIERNAN AVE	1/24/2018	P1
C	THEFT OF MOTOR VEHICLE	4000 N ELGIN ST	1/21/2018	P1
C	THEFT-2D (From Motor Vehicle)	4400 N AUBREY L WHITE PKWY	1/25/2018	P1
C	THEFT-3D (All Other Thefts)	2800 N HEMLOCK ST	1/27/2018	P1
C	THEFT-3D (From Building)	5900 N FOREST BLVD	1/23/2018	P1
A	THEFT-3D (From Motor Vehicle)	4000 W ROWAN AVE	1/27/2018	P1
C	THEFT-3D (From Motor Vehicle)	4000 W ROWAN AVE	1/27/2018	P1
C	THEFT-3D (Motor Vehicle Parts or Accessories)	2100 W JACKSON AVE	1/25/2018	P1
C	THEFT-3D (Shoplifting)	2500 W WELLESLEY AVE	1/21/2018	P1
C	THEFT-3D (Shoplifting)	2500 W WELLESLEY AVE	1/25/2018	P1

POLICE SUMMARY - Ending: Saturday, January 27, 2018

NW - North Central District (P2)



Preliminary IBR Counts

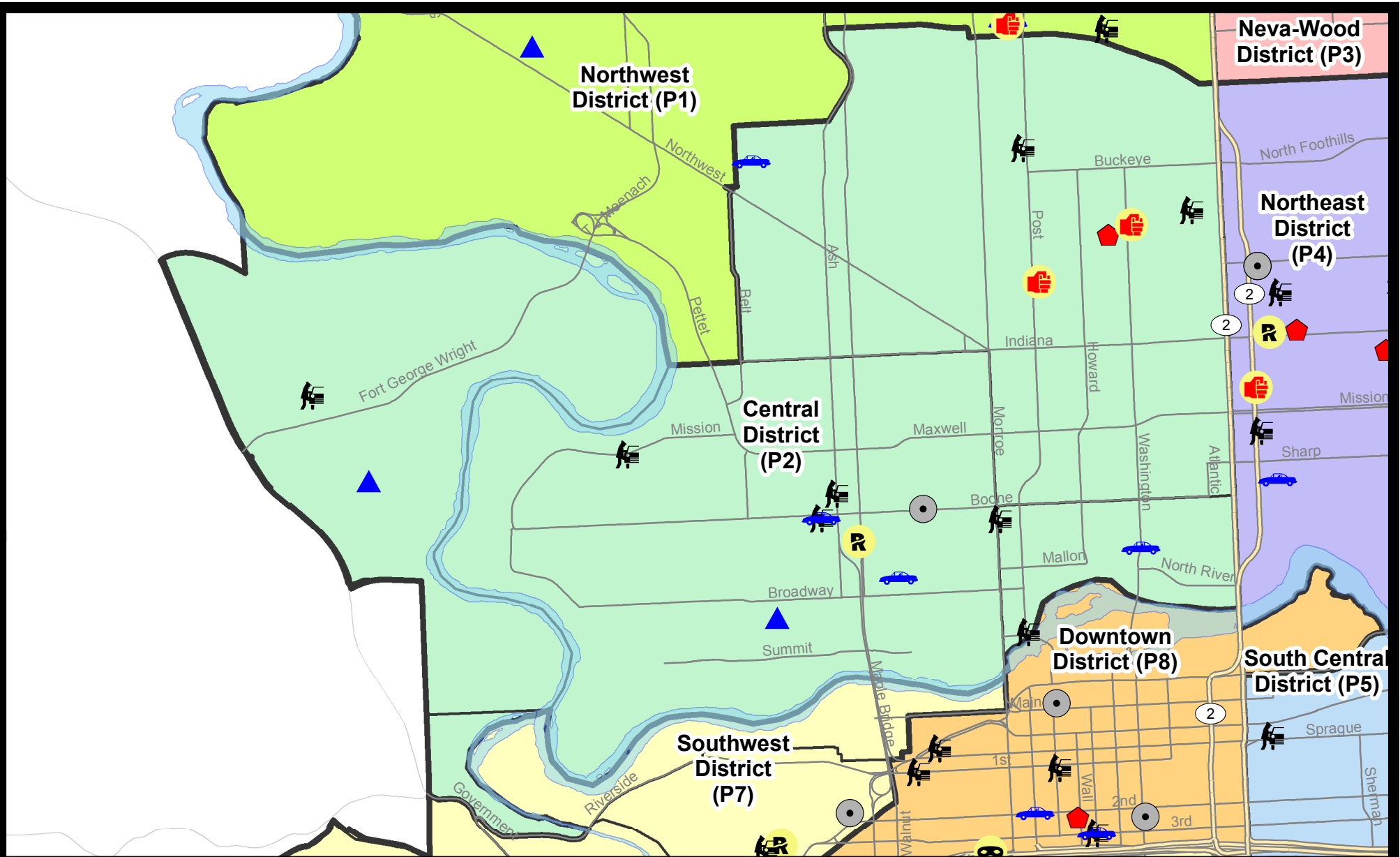
NIBRS Categories (Part 1 Selected)		7 Day Comparison			28 Day Comparison			YTD Comparison		
		Current	Prior	Percent	Current	Prior	Percent	Current	Prior	Percent
Violent	Criminal Homicide	0	0		0	0		0	0	
	Rape	1	1	0.00%	2	3	-33.33%	2	1	100.00%
	Robbery - Commercial	0	1	-100.00%	1	2	-50.00%	1	2	-50.00%
	Robbery - Person	0	2	-100.00%	6	5	20.00%	5	1	400.00%
	Aggravated Assault - Non DV	0	2	-100.00%	4	8	-50.00%	4	5	-20.00%
	Aggravated Assault - DV	4	2	100.00%	6	4	50.00%	6	4	50.00%
Violent Total:		5	8	-37.50%	19	22	-13.64%	18	13	38.46%
Property	Burglary - Residential	1	3	-66.67%	12	6	100.00%	11	13	-15.38%
	Burglary Garage	2	2	0.00%	5	1	400.00%	5	5	0.00%
	Burglary Commercial	1	0		2	3	-33.33%	1	5	-80.00%
	Larceny	28	29	-3.45%	90	101	-10.89%	87	80	8.75%
	Vehicle Theft	4	3	33.33%	19	12	58.33%	19	14	35.71%
	Arson	0	0		0	0		0	0	
Property Total:		36	37	-2.70%	128	123	4.07%	123	117	5.13%
Preliminary Part 1 Crime Totals:		41	45	-8.89%	147	145	1.38%	141	130	8.46%
Current 7 Day Period:		1/21/2018 - 1/27/2018			Prior 7 Day Period:		1/14/2018 - 1/20/2018			
Current 28 Day Period:		12/31/2017 - 1/27/2018			Prior 28 Day Period:		12/3/2017 - 12/30/2017			
Current YTD Day Period:		1/1/2018 - 1/27/2018			Prior YTD Period:		1/1/2017 - 1/27/2017			

Prepared by SPD Crime Analysis Office - Monday, January 29, 2018

NOTE: SPD moved from UCR to the NIBRS reporting standard on 10/4/16 following the transition to a new RMS System. [Numbers on CompStat reports prior to this date should not be used as a comparison to those on this report.](#) Additional info on these reporting standards can be found on the FBI website: <https://ucr.fbi.gov/nibrs-overview>

This chart represents Preliminary counts of selected crime categories from Police Case Reports. Full statistical analysis to determine the confidence level of this data has not been performed. The % change columns on the preliminary counts differ from the percentage change on the NIBRS crime report, sometimes significantly. The CompStat report is designed for operational use and includes only selected NIBRS categories and coding less complex than full NIBRS rules. Official statistics for these and other NIBRS categories can be found on WASPC & FBI websites once available.


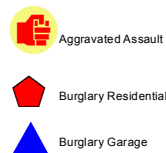





City of Spokane
Central District (P2)
Selected
Crime Types
2018-01-21 to 2018-01-27
 Prepared By:
 Crime Analysis Unit
 Spokane Police Department

Legend

NIBRS Events



Cases Represent LERMS Crime Codes
 Points may indicate multiple events
 Note: Veh Prowl is only Larceny category displayed



For Additional Information on Incidents
 pertaining to an Area, Trend, or Pattern
 Contact Information Analysis

0 0.2 0.4 0.6 Miles



THIS IS NOT A LEGAL DOCUMENT:
 The information shown on this map is compiled
 from various sources and is subject to constant
 revision. Information shown on this map should
 not be used to determine the location of facilities
 in relationship to property lines, section lines,
 streets, etc.



Sunday - Saturday

NW - Central District (P2)

1/21/2018 TO 1/27/2018



A/C	Offense Statute	Address	Reported Date	Dist
<u>SPA2EG</u>				
C	ASSAULT - 4D (Weapon Involved)	700 W MANSFIELD AVE	1/26/2018	P2
C	ASSAULT-2D	700 W MANSFIELD AVE	1/26/2018	P2
C	ASSAULT-3D (d)or(f) (Weapon/Instrument/Bodily Harm)	2400 N WASHINGTON ST	1/21/2018	P1
C	BURGLARY-RESIDENTIAL	2400 N STEVENS ST	1/24/2018	P2
C	HARASSMENT (Weapon Involved)	700 W MANSFIELD AVE	1/26/2018	P2
C	THEFT OF MOTOR VEHICLE	2000 W GRACE AVE	1/24/2018	P1
C	THEFT-2D (All Other Thefts)	2000 W YORK AVE	1/27/2018	P2
C	THEFT-2D (All Other Thefts)	1800 N DIVISION ST	1/27/2018	P4
C	THEFT-2D (From Building)	3000 N DIVISION ST	1/25/2018	P2
C	THEFT-2D (Shoplifting)	3200 N MONROE ST	1/25/2018	P2
C	THEFT-3D (All Other Thefts)	1600 W NORTHWEST BLVD	1/22/2018	P2
C	THEFT-3D (All Other Thefts)	1900 N MAPLE ST	1/24/2018	P2
C	THEFT-3D (All Other Thefts)	200 W SHANNON AVE	1/25/2018	P2
C	THEFT-3D (From Building)	2900 N MONROE ST	1/24/2018	P2
C	THEFT-3D (From Building)	2100 N ASH ST	1/26/2018	P2
C	THEFT-3D (From Motor Vehicle)	2800 N POST ST	1/26/2018	P2
A	THEFT-3D (From Motor Vehicle)	2500 N ATLANTIC ST	1/27/2018	P2
C	THEFT-3D (Motor Vehicle Parts or Accessories)	1400 W YORK AVE	1/23/2018	P2
C	THEFT-3D (Motor Vehicle Parts or Accessories)	N ATLANTIC ST / W WAVERLY PL	1/23/2018	P2
C	THEFT-3D (Shoplifting)	1600 W NORTHWEST BLVD	1/25/2018	P2
C	THEFT-3D (Shoplifting)	300 W INDIANA AVE	1/27/2018	P2
C	THEFT-CITY (Motor Vehicle Parts or Accessories)	1800 N MONROE ST	1/22/2018	P1
<u>SPA2RS</u>				
C	THEFT-3D (From Motor Vehicle)	1100 N MONROE ST	1/26/2018	P2
C	TMVWOP-2D	N WASHINGTON ST / W CATALDO AVE	1/26/2018	P8
C	VEHICLE PROWLING-2D/From Motor Vehicle	W SUMMIT PKWY / N LINCOLN ST	1/21/2018	P2
<u>SPA2WC</u>				
C	BURGLARY 2D COMMERCIAL	1300 W BOONE AVE	1/24/2018	P2
C	BURGLARY 2D GARAGE	1900 W COLLEGE AVE	1/26/2018	P2
C	RAPE OF A CHILD-3D (RAPE)		1/25/2018	P2
C	THEFT OF MOTOR VEHICLE	1700 W BOONE AVE	1/21/2018	P1
C	THEFT OF MOTOR VEHICLE	1400 W MALLON AVE	1/27/2018	P1
C	THEFT-3D (All Other Thefts)	W MALLON AVE / N A ST	1/22/2018	P2
C	THEFT-3D (All Other Thefts)	2100 W SHARP AVE	1/22/2018	P2
C	THEFT-3D (All Other Thefts)	1100 W MALLON AVE	1/23/2018	P2
C	THEFT-3D (All Other Thefts)	1100 W SHARP AVE	1/23/2018	P2
C	THEFT-3D (From Building)	1100 W SHARP AVE	1/22/2018	P2

A/C	Offense Statute	Address	Reported Date	Dist
C	THEFT-3D (From Motor Vehicle)	1700 W BOONE AVE	1/21/2018	P1
C	THEFT-3D (From Motor Vehicle)	N ASH ST / W SHARP AVE	1/22/2018	P2
C	THEFT-3D (From Motor Vehicle)	W MAXWELL AVE / W SUMMIT BLVD	1/27/2018	P2

SPA2WH

C	BURGLARY 2D GARAGE	1400 N RIVER RIDGE BLVD	1/22/2018	P1
C	THEFT-2D (From Motor Vehicle)	3900 W RANDOLPH RD	1/24/2018	P2
C	THEFT-3D (Motor Vehicle Parts or Accessories)	3400 W FORT GEORGE WRIGHT DR	1/24/2018	P2

POLICE SUMMARY - Ending: Saturday, January 27, 2018



NE - Neva-Wood District (P3)

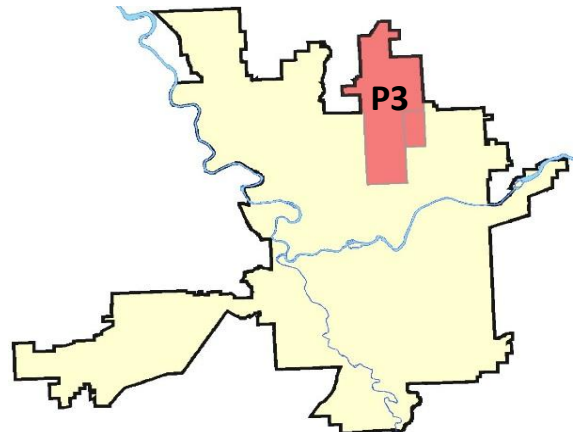
Preliminary IBR Counts

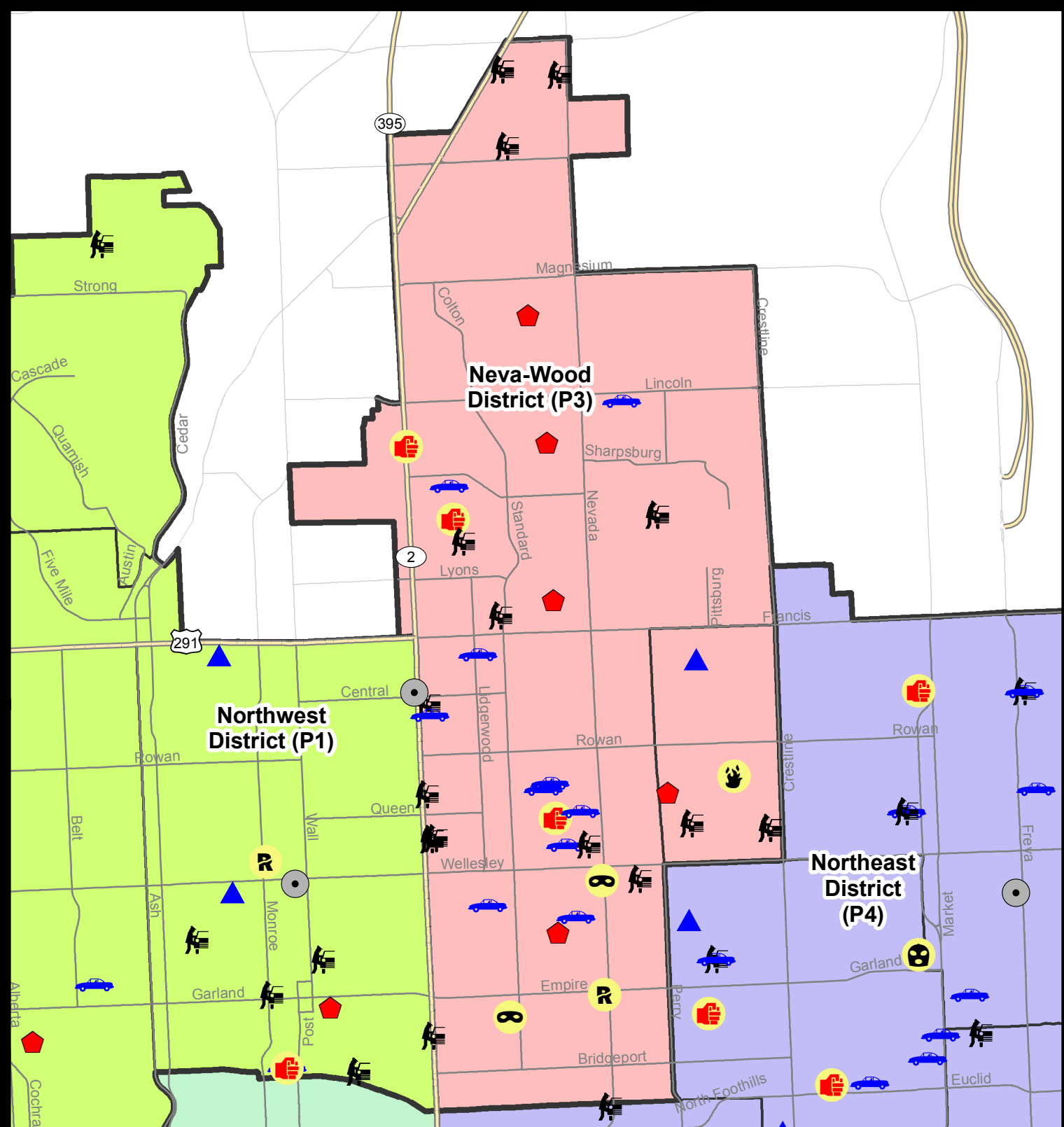
NIBRS Categories (Part 1 Selected)		7 Day Comparison			28 Day Comparison			YTD Comparison		
		Current	Prior	Percent	Current	Prior	Percent	Current	Prior	Percent
Violent	Criminal Homicide	0	0		0	0		0	1	-100.00%
	Rape	1	1	0.00%	3	2	50.00%	3	4	-25.00%
	Robbery - Commercial	0	1	-100.00%	2	3	-33.33%	2	4	-50.00%
	Robbery - Person	2	0		4	5	-20.00%	4	3	33.33%
	Aggravated Assault - Non DV	2	1	100.00%	9	11	-18.18%	9	2	350.00%
	Aggravated Assault - DV	1	1	0.00%	3	7	-57.14%	3	3	0.00%
Violent Total:		6	4	50.00%	21	28	-25.00%	21	17	23.53%
Property	Burglary - Residential	5	3	66.67%	17	9	88.89%	16	20	-20.00%
	Burglary Garage	1	8	-87.50%	15	13	15.38%	15	7	114.29%
	Burglary Commercial	0	1	-100.00%	2	4	-50.00%	2	7	-71.43%
	Larceny	80	65	23.08%	294	266	10.53%	283	207	36.71%
	Vehicle Theft	10	10	0.00%	36	36	0.00%	36	29	24.14%
	Arson	1	0		1	1	0.00%	1	0	
Property Total:		97	87	11.49%	365	329	10.94%	353	270	30.74%
Preliminary Part 1 Crime Totals:		103	91	13.19%	386	357	8.12%	374	287	30.31%
Current 7 Day Period:		1/21/2018 - 1/27/2018			Prior 7 Day Period:		1/14/2018 - 1/20/2018			
Current 28 Day Period:		12/31/2017 - 1/27/2018			Prior 28 Day Period:		12/3/2017 - 12/30/2017			
Current YTD Day Period:		1/1/2018 - 1/27/2018			Prior YTD Period:		1/1/2017 - 1/27/2017			

Prepared by SPD Crime Analysis Office - Monday, January 29, 2018

NOTE: SPD moved from UCR to the NIBRS reporting standard on 10/4/16 following the transition to a new RMS System. [Numbers on CompStat reports prior to this date should not be used as a comparison to those on this report.](#) Additional info on these reporting standards can be found on the FBI website: <https://ucr.fbi.gov/nibrs-overview>

This chart represents Preliminary counts of selected crime categories from Police Case Reports. Full statistical analysis to determine the confidence level of this data has not been performed. The % change columns on the preliminary counts differ from the percentage change on the NIBRS crime report, sometimes significantly. The CompStat report is designed for operational use and includes only selected NIBRS categories and coding less complex than full NIBRS rules. Official statistics for these and other NIBRS categories can be found on WASPC & FBI websites once available.





City of Spokane
Neva-Wood District (P3)
Selected
Crime Codes
2018-01-21 to 2018-01-27
Prepared By:
Crime Analysis Unit
Spokane Police Department

Legend

NIBRS Events



Criminal Homicide



Rape



Robbery Commercial



Robbery Person



Aggravated Assault



Burglary Residential



Burglary Garage



Burglary Commercial



Vehicle Prowling



Vehicle Theft



Arson



Cases Represent LERMS Crime Codes
Points may indicate multiple events
Note: Veh Prowl is only Larceny displayed

For Additional Information on
Incidents pertaining to an
Area, Trend, or Pattern
Contact Information Analysis

0 0.2 0.4 0.8 Miles



THIS IS NOT A LEGAL DOCUMENT:
 The information shown on this map is compiled from various sources and is subject to constant revision. Information shown on this map should not be used to determine the location of facilities in relationship to property lines, section lines, streets, etc.

Sunday - Saturday

NE - Neva-Wood District (P3)

1/21/2018 TO 1/27/2018



A/C	Offense Statute	Address	Reported Date	Dist
SPB3NL				
C	ASSAULT-2D	7000 N COLTON ST	1/26/2018	P2
C	ASSAULT-2D	600 E QUEEN AVE	1/27/2018	P3
C	BURGLARY 2D FENCED AREA	1400 E FRANCIS AVE	1/24/2018	P3
C	BURGLARY-RESIDENTIAL	600 E RICH AVE	1/22/2018	P2
C	BURGLARY-RESIDENTIAL	700 E HOUSTON AVE	1/23/2018	P4
C	BURGLARY-RESIDENTIAL	700 E GRETA AVE	1/25/2018	P2
C	BURGLARY-RESIDENTIAL	600 E VICKSBURG AVE	1/25/2018	P4
C	MAIL THEFT (All Others)	8400 N NEVADA ST	1/27/2018	P3
C	RAPE-2ND (RAPE)		1/22/2018	P4
C	ROBBERY 1D PERSON (NOT PURSE SNATCHING)	4500 N NEVADA ST	1/27/2018	P4
A	ROBBERY-1D (All Except Purse Snatching)	400 E KIERNAN AVE	1/25/2018	P4
C	THEFT OF MOTOR VEHICLE	700 E WABASH AVE	1/22/2018	P4
C	THEFT OF MOTOR VEHICLE	600 E EVERETT AVE	1/22/2018	P3
C	THEFT OF MOTOR VEHICLE	7800 N MORTON ST	1/22/2018	P4
C	THEFT OF MOTOR VEHICLE	300 E HEROY AVE	1/22/2018	P3
C	THEFT OF MOTOR VEHICLE	600 E EVERETT AVE	1/23/2018	P4
C	THEFT OF MOTOR VEHICLE	800 E QUEEN AVE	1/23/2018	P3
A	THEFT OF MOTOR VEHICLE	N CINCINNATI ST / E LONGFELLOW AVE	1/24/2018	P3
C	THEFT OF MOTOR VEHICLE	100 E ASTOR DR	1/26/2018	P4
C	THEFT OF MOTOR VEHICLE	5800 N DIVISION ST	1/26/2018	P3
C	THEFT OF MOTOR VEHICLE	6100 N LIDGERWOOD ST	1/26/2018	P3
C	THEFT-1D (All Other Thefts)	1400 E FRANCIS AVE	1/24/2018	P3
C	THEFT-2D (All Other Thefts)	9200 N COLTON ST	1/27/2018	P2
C	THEFT-2D (From Building)	7000 N WISCOMB ST	1/23/2018	P3
C	THEFT-2D (From Building)	5500 N DIVISION ST	1/27/2018	P5
C	THEFT-2D (From Motor Vehicle)	1200 E HOFFMAN AVE	1/22/2018	P3
C	THEFT-2D (From Motor Vehicle)	4700 N DIVISION ST	1/23/2018	P3
C	THEFT-2D (From Motor Vehicle)	9900 N NEWPORT HWY	1/23/2018	P3
C	THEFT-2D (From Motor Vehicle)	100 E WEDGEWOOD AVE	1/24/2018	P3
C	THEFT-2D (From Motor Vehicle)	6300 N ADDISON ST	1/27/2018	P3
C	THEFT-2D (From Motor Vehicle)	5800 N DIVISION ST	1/27/2018	P3
C	THEFT-3D (All Other Thefts)	9100 N NEWPORT HWY	1/22/2018	P3
C	THEFT-3D (All Other Thefts)	8800 N HILL N DALE ST	1/23/2018	P3
C	THEFT-3D (All Other Thefts)	4700 N DIVISION ST	1/24/2018	P3
C	THEFT-3D (All Other Thefts)	4700 N DIVISION ST	1/24/2018	P3
C	THEFT-3D (All Other Thefts)	900 E WELLESLEY AVE	1/25/2018	P3
C	THEFT-3D (All Other Thefts)	600 E BRIDGEPORT AVE	1/25/2018	P4
C	THEFT-3D (All Other Thefts)	6500 N NEVADA ST	1/25/2018	P3

For protection of victim privacy, the entire address on sexual assault crimes has been redacted.

A/C	Offense Statute	Address	Reported Date	Dist
C	THEFT-3D (All Other Thefts)	9600 N DIVISION ST	1/26/2018	P3
C	THEFT-3D (All Other Thefts)	1300 E EMPIRE AVE	1/27/2018	P3
C	THEFT-3D (From Building)	7100 N DIVISION ST	1/23/2018	P3
C	THEFT-3D (From Building)	7000 N WISCOMB ST	1/23/2018	P3
C	THEFT-3D (From Building)	600 E LACROSSE AVE	1/25/2018	P3
C	THEFT-3D (From Building)	6700 N NEVADA ST	1/25/2018	P3
C	THEFT-3D (From Building)	7000 N WISCOMB ST	1/26/2018	P3
C	THEFT-3D (From Building)	600 E LACROSSE AVE	1/26/2018	P3
C	THEFT-3D (From Building)	500 E COLUMBIA AVE	1/27/2018	P3
C	THEFT-3D (From Motor Vehicle)	9900 N NEWPORT HWY	1/23/2018	P3
C	THEFT-3D (From Motor Vehicle)	10000 N NEVADA ST	1/23/2018	P3
C	THEFT-3D (From Motor Vehicle)	900 E WABASH AVE	1/24/2018	P3
C	THEFT-3D (From Motor Vehicle)	5200 N DIVISION ST	1/24/2018	P4
C	THEFT-3D (From Motor Vehicle)	4700 N DIVISION ST	1/26/2018	P2
C	THEFT-3D (From Motor Vehicle)	1400 E WEILE CT	1/27/2018	P3
A	THEFT-3D (From Motor Vehicle)	1400 E WEILE CT	1/27/2018	P3
C	THEFT-3D (From Motor Vehicle)	600 E HOLLAND AVE	1/27/2018	P3
C	THEFT-3D (From Motor Vehicle)	4700 N DIVISION ST	1/27/2018	P3
C	THEFT-3D (Motor Vehicle Parts or Accessories)	1400 E DEVOE LN	1/22/2018	P3
C	THEFT-3D (Motor Vehicle Parts or Accessories)	600 E GLASS AVE	1/23/2018	P3
C	THEFT-3D (Motor Vehicle Parts or Accessories)	8800 N COLTON ST	1/24/2018	P3
C	THEFT-3D (Motor Vehicle Parts or Accessories)	9600 N NEWPORT HWY	1/24/2018	P3
C	THEFT-3D (Motor Vehicle Parts or Accessories)	1000 E WELLESLEY AVE	1/25/2018	P3
C	THEFT-3D (Motor Vehicle Parts or Accessories)	5600 N LIDGERWOOD ST	1/25/2018	P3
C	THEFT-3D (Motor Vehicle Parts or Accessories)	600 E MAGNESIUM RD	1/26/2018	P3
C	THEFT-3D (Shoplifting)	5800 N DIVISION ST	1/21/2018	P3
C	THEFT-3D (Shoplifting)	4700 N DIVISION ST	1/21/2018	P3
C	THEFT-3D (Shoplifting)	900 E FRANCIS AVE	1/22/2018	P3
C	THEFT-3D (Shoplifting)	6700 N DIVISION ST	1/22/2018	P3
C	THEFT-3D (Shoplifting)	4700 N DIVISION ST	1/22/2018	P3
C	THEFT-3D (Shoplifting)	9100 N NEWPORT HWY	1/24/2018	P3
C	THEFT-3D (Shoplifting)	8000 N DIVISION ST	1/24/2018	P3
C	THEFT-3D (Shoplifting)	4700 N DIVISION ST	1/24/2018	P3
C	THEFT-3D (Shoplifting)	4700 N DIVISION ST	1/24/2018	P3
C	THEFT-3D (Shoplifting)	9500 N NEWPORT HWY	1/24/2018	P3
C	THEFT-3D (Shoplifting)	4700 N DIVISION ST	1/24/2018	P3
C	THEFT-3D (Shoplifting)	4700 N DIVISION ST	1/25/2018	P3
C	THEFT-3D (Shoplifting)	4700 N DIVISION ST	1/25/2018	P3
C	THEFT-3D (Shoplifting)	4700 N DIVISION ST	1/25/2018	P2
C	THEFT-3D (Shoplifting)	9100 N NEWPORT HWY	1/25/2018	P3
C	THEFT-3D (Shoplifting)	7700 N DIVISION ST	1/26/2018	P3
C	THEFT-3D (Shoplifting)	6700 N DIVISION ST	1/26/2018	P4
C	THEFT-3D (Shoplifting)	9500 N NEWPORT HWY	1/26/2018	P3

For protection of victim privacy, the entire address on sexual assault crimes has been redacted.

A/C	Offense Statute	Address	Reported Date	Dist
C	THEFT-3D (Shoplifting)	5800 N DIVISION ST	1/26/2018	P3
C	THEFT-3D (Shoplifting)	5800 N DIVISION ST	1/26/2018	P3
C	THEFT-3D (Shoplifting)	4700 N DIVISION ST	1/26/2018	P3
C	THEFT-3D (Shoplifting)	9500 N NEWPORT HWY	1/26/2018	P2
C	THEFT-3D (Shoplifting)	4700 N DIVISION ST	1/27/2018	P3
C	THEFT-3D (Shoplifting)	4700 N DIVISION ST	1/27/2018	P3
C	THEFT-CITY (From Motor Vehicle)	E GORDON AVE / N DIVISION ST	1/22/2018	P2
C	THEFT-CITY (Shoplifting)	9200 N COLTON ST	1/24/2018	P4
C	THEFT-CITY (Shoplifting)	6700 N DIVISION ST	1/25/2018	P4
C	THEFT-CITY (Shoplifting)	9200 N NEVADA ST	1/26/2018	P4
C	THEFT-CITY (Shoplifting)	9500 N NEWPORT HWY	1/26/2018	P2
C	THEFT-CITY (Shoplifting)	9200 N COLTON ST	1/27/2018	P3
C	VEHICULAR ASSAULT	7600 N DIVISION ST	1/26/2018	P2

SPB3WH

C	ARSON-2ND DEG	1700 E EVERETT AVE	1/23/2018	P3
C	BURGLARY 2D GARAGE	1600 E DALKE AVE	1/22/2018	P3
C	BURGLARY-RESIDENTIAL	1400 E CROWN AVE	1/22/2018	P4
C	THEFT-3D (From Motor Vehicle)	4900 N MARTIN ST	1/21/2018	P2
C	THEFT-3D (Motor Vehicle Parts or Accessories)	1400 E SANSON AVE	1/22/2018	P3
C	THEFT-3D (Motor Vehicle Parts or Accessories)	1800 E COLUMBIA AVE	1/23/2018	P3
C	THEFT-3D (Motor Vehicle Parts or Accessories)	5000 N MAGNOLIA ST	1/24/2018	P3
C	THEFT-CITY (From Motor Vehicle)	5000 N HELENA ST	1/25/2018	P4
C	VEHICLE PROWLING-2D/From Motor Vehicle	4900 N MARTIN ST	1/21/2018	P2

POLICE SUMMARY - Ending: Saturday, January 27, 2018



NE - Northeast District (P4)

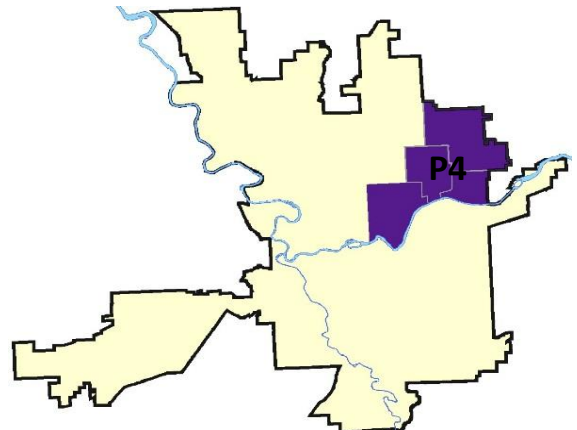
Preliminary IBR Counts

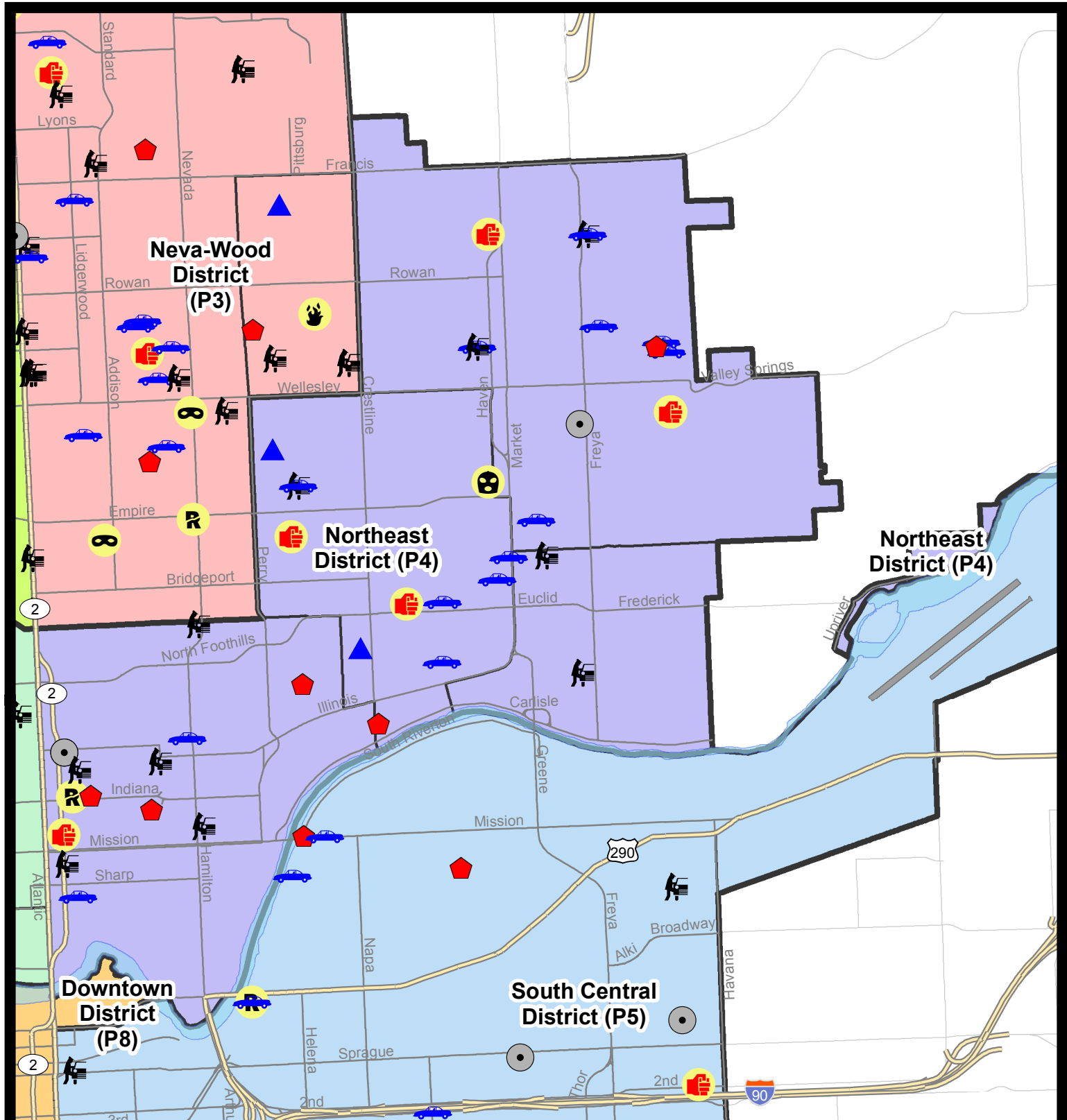
NIBRS Categories (Part 1 Selected)		7 Day Comparison			28 Day Comparison			YTD Comparison		
		Current	Prior	Percent	Current	Prior	Percent	Current	Prior	Percent
Violent	Criminal Homicide	0	0		0	0		0	0	
	Rape	1	1	0.00%	3	5	-40.00%	3	4	-25.00%
	Robbery - Commercial	1	0		3	1	200.00%	2	4	-50.00%
	Robbery - Person	1	0		2	1	100.00%	2	1	100.00%
	Aggravated Assault - Non DV	3	2	50.00%	8	6	33.33%	8	1	700.00%
	Aggravated Assault - DV	2	2	0.00%	6	3	100.00%	6	3	100.00%
Violent Total:		8	5	60.00%	22	16	37.50%	21	13	61.54%
Property	Burglary - Residential	6	6	0.00%	17	15	13.33%	16	6	166.67%
	Burglary Garage	2	0		4	0		4	4	0.00%
	Burglary Commercial	3	1	200.00%	5	9	-44.44%	5	1	400.00%
	Larceny	35	40	-12.50%	125	104	20.19%	124	101	22.77%
	Vehicle Theft	13	4	225.00%	34	22	54.55%	33	23	43.48%
	Arson	0	0		0	0		0	0	
Property Total:		59	51	15.69%	185	150	23.33%	182	135	34.81%
Preliminary Part 1 Crime Totals:		67	56	19.64%	207	166	24.70%	203	148	37.16%
Current 7 Day Period:		1/21/2018 - 1/27/2018			Prior 7 Day Period:		1/14/2018 - 1/20/2018			
Current 28 Day Period:		12/31/2017 - 1/27/2018			Prior 28 Day Period:		12/3/2017 - 12/30/2017			
Current YTD Day Period:		1/1/2018 - 1/27/2018			Prior YTD Period:		1/1/2017 - 1/27/2017			

Prepared by SPD Crime Analysis Office - Monday, January 29, 2018

NOTE: SPD moved from UCR to the NIBRS reporting standard on 10/4/16 following the transition to a new RMS System. [Numbers on CompStat reports prior to this date should not be used as a comparison to those on this report.](#) Additional info on these reporting standards can be found on the FBI website: <https://ucr.fbi.gov/nibrs-overview>

This chart represents Preliminary counts of selected crime categories from Police Case Reports. Full statistical analysis to determine the confidence level of this data has not been performed. The % change columns on the preliminary counts differ from the percentage change on the NIBRS crime report, sometimes significantly. The CompStat report is designed for operational use and includes only selected NIBRS categories and coding less complex than full NIBRS rules. Official statistics for these and other NIBRS categories can be found on WASPC & FBI websites once available.





City of Spokane
Northeast District (P4)
Selected Crime Codes
2018-01-21 to 2018-01-27
 Prepared By:
 Crime Analysis Unit
 Spokane Police Department

Legend

NIBRS Events



Criminal Homicide



Rape



Robbery Commercial



Robbery Person



Aggravated Assault



Burglary Residential



Burglary Garage



Burglary Commercial



Vehicle Prowling



Vehicle Theft



Arson



Cases Represent LERMS Crime Codes
 Points may indicate multiple events
 Note: Veh Prowl is only Larceny displayed

For Additional Information on
 Incidents pertaining to an
 Area, Trend, or Pattern
 Contact Information Analysis

0 0.2 0.4 0.8 Miles



THIS IS NOT A LEGAL DOCUMENT:
 The information shown on this map is compiled
 from various sources and is subject to constant
 revision. Information shown on this map should
 not be used to determine the location of facilities
 in relationship to property lines, section lines,
 streets, etc.

Sunday - Saturday

NE - Northeast District (P4)

1/21/2018 TO 1/27/2018



<u>A/C</u>	<u>Offense Statute</u>	<u>Address</u>	<u>Reported Date</u>	<u>Dist</u>
<u>SPB4BE</u>				
C	ASSAULT-1D	2300 E EUCLID AVE	1/23/2018	P4
C	BURGLARY 1D RESIDENTIAL	2300 E EUCLID AVE	1/23/2018	P4
C	BURGLARY 2D GARAGE	1500 E RICH AVE	1/26/2018	P4
A	BURGLARY 2D GARAGE	2800 N MARTIN ST	1/27/2018	P4
A	BURGLARY-RESIDENTIAL	2100 E NORTH CRESCENT AVE	1/22/2018	P4
C	HARASSMENT (Weapon Involved)	1600 E GORDON AVE	1/26/2018	P4
C	MAIL THEFT (From a Building)	4100 N REGAL ST	1/25/2018	P4
C	ROBBERY 2D COMMERCIAL (NOT PURSE SNATCHING)	3900 N MARKET ST	1/21/2018	P4
C	THEFT OF MOTOR VEHICLE	3200 N SMITH ST	1/23/2018	P4
C	THEFT OF MOTOR VEHICLE	E BRIDGEPORT AVE / N HAVEN ST	1/25/2018	P4
C	THEFT OF MOTOR VEHICLE	3500 N MARKET ST	1/26/2018	P4
C	THEFT OF MOTOR VEHICLE	1600 E OSTRANDER AVE	1/27/2018	P4
C	THEFT OF MOTOR VEHICLE	2700 N SMITH ST	1/27/2018	P4
C	THEFT(FIREARM) (From Motor Vehicle)	1600 E OSTRANDER AVE	1/27/2018	P4
C	THEFT-3D (Shoplifting)	3900 N MARKET ST	1/27/2018	P4
C	THEFT-3D (Shoplifting)	3900 N MARKET ST	1/27/2018	P4
C	THEFT-3D (Shoplifting)	3900 N MARKET ST	1/27/2018	P4
C	THEFT-CITY (Shoplifting)	3900 N MARKET ST	1/21/2018	P4
C	THEFT-CITY (Shoplifting)	3900 N MARKET ST	1/27/2018	P4
<u>SPB4HI</u>				
C	ASSAULT-1D	4200 E LONGFELLOW AVE	1/21/2018	P4
C	ASSAULT-1D	3000 E COLUMBIA AVE	1/27/2018	P4
C	BURGLARY 2D COMMERCIAL	4400 N FREYA ST	1/23/2018	P4
C	BURGLARY-RESIDENTIAL	4900 N FLORIDA ST	1/26/2018	P4
C	ROBBERY-1D (All Except Purse Snatching)	4200 E LONGFELLOW AVE	1/21/2018	P4
C	THEFT OF MOTOR VEHICLE	4900 N FLORIDA ST	1/21/2018	P4
C	THEFT OF MOTOR VEHICLE	2900 E OLYMPIC AVE	1/22/2018	P4
C	THEFT OF MOTOR VEHICLE	3600 E QUEEN AVE	1/24/2018	P4
C	THEFT OF MOTOR VEHICLE	4900 N FLORIDA ST	1/24/2018	P4
A	THEFT OF MOTOR VEHICLE	3600 E COLUMBIA AVE	1/26/2018	P4
C	THEFT OF MOTOR VEHICLE	3600 N RALPH ST	1/27/2018	P4
C	THEFT-2D (From Motor Vehicle)	2900 E OLYMPIC AVE	1/22/2018	P4
C	THEFT-2D (From Motor Vehicle)	3600 E COLUMBIA AVE	1/26/2018	P4
C	THEFT-3D (All Other Thefts)	2100 E QUEEN AVE	1/23/2018	P4
A	THEFT-3D (Motor Vehicle Parts or Accessories)	4800 N LACEY ST	1/21/2018	P4
C	THEFT-CITY (Motor Vehicle Parts or Accessories)	3600 N RALPH ST	1/27/2018	P4

SPB4LO

A/C	Offense Statute	Address	Reported Date	Dist
C	ASSAULT-2D	100 E AUGUSTA AVE	1/23/2018	P4
C	BURGLARY 2D COMMERCIAL	2100 N RUBY ST	1/21/2018	P2
C	BURGLARY 2D COMMERCIAL	2100 N RUBY ST	1/23/2018	P2
C	BURGLARY-RESIDENTIAL	2600 N MADEIRA ST	1/21/2018	P4
C	BURGLARY-RESIDENTIAL	200 E INDIANA AVE	1/25/2018	P2
C	BURGLARY-RESIDENTIAL	600 E NORA AVE	1/27/2018	P2
C	RAPE-3D (RAPE)		1/24/2018	P1
C	RETAIL THEFT W/ SPECIAL CIRCUMSTANCES	900 E MISSION AVE	1/21/2018	P4
C	THEFT OF MOTOR VEHICLE	100 E BOONE AVE	1/21/2018	P4
C	THEFT OF MOTOR VEHICLE	2200 N HAMILTON ST	1/24/2018	P4
C	THEFT-2D (From Building)	100 E NORA AVE	1/25/2018	P4
C	THEFT-2D (From Motor Vehicle)	3000 N NEVADA ST	1/24/2018	P4
C	THEFT-2D (From Motor Vehicle)	200 E ERMINA AVE	1/26/2018	P4
C	THEFT-3D (All Other Thefts)	200 E NORTH FOOTHILLS DR	1/21/2018	P2
C	THEFT-3D (All Other Thefts)	500 E BOONE AVE	1/25/2018	P4
C	THEFT-3D (From Building)	1100 E MONTGOMERY AVE	1/24/2018	P4
C	THEFT-3D (From Building)	200 E INDIANA AVE	1/25/2018	P4
A	THEFT-3D (From Motor Vehicle)	900 E AUGUSTA AVE	1/21/2018	P4
C	THEFT-3D (From Motor Vehicle)	E ERMINA AVE / N DAKOTA ST	1/24/2018	P4
C	THEFT-3D (Motor Vehicle Parts or Accessories)	3000 N NEVADA ST	1/24/2018	P4
C	THEFT-3D (Shoplifting)	1500 E ILLINOIS AVE	1/21/2018	P4
C	THEFT-3D (Shoplifting)	900 E MISSION AVE	1/21/2018	P4
C	THEFT-3D (Shoplifting)	900 E MISSION AVE	1/21/2018	P4
C	THEFT-3D (Shoplifting)	900 E MISSION AVE	1/21/2018	P4
C	THEFT-3D (Shoplifting)	900 E MISSION AVE	1/27/2018	P4
C	THEFT-CITY (Shoplifting)	200 E NORTH FOOTHILLS DR	1/23/2018	P1
C	THEFT-CITY (Shoplifting)	200 E NORTH FOOTHILLS DR	1/23/2018	P3
C	THEFT-CITY (Shoplifting)	200 E NORTH FOOTHILLS DR	1/25/2018	P2
C	VEHICLE PROWLING-2D/From Motor Vehicle	100 E SINTO AVE	1/21/2018	P8

SPB4MI

C	THEFT-2D (From Motor Vehicle)	3500 E MARIETTA AVE	1/27/2018	P4
C	THEFT-3D (From Motor Vehicle)	3500 N RALPH ST	1/22/2018	P4
C	THEFT-CITY (From Building)	3500 N MARKET ST	1/26/2018	P4

SPOKANE POLICE DEPARTMENT



SOUTH **Police Service Area**

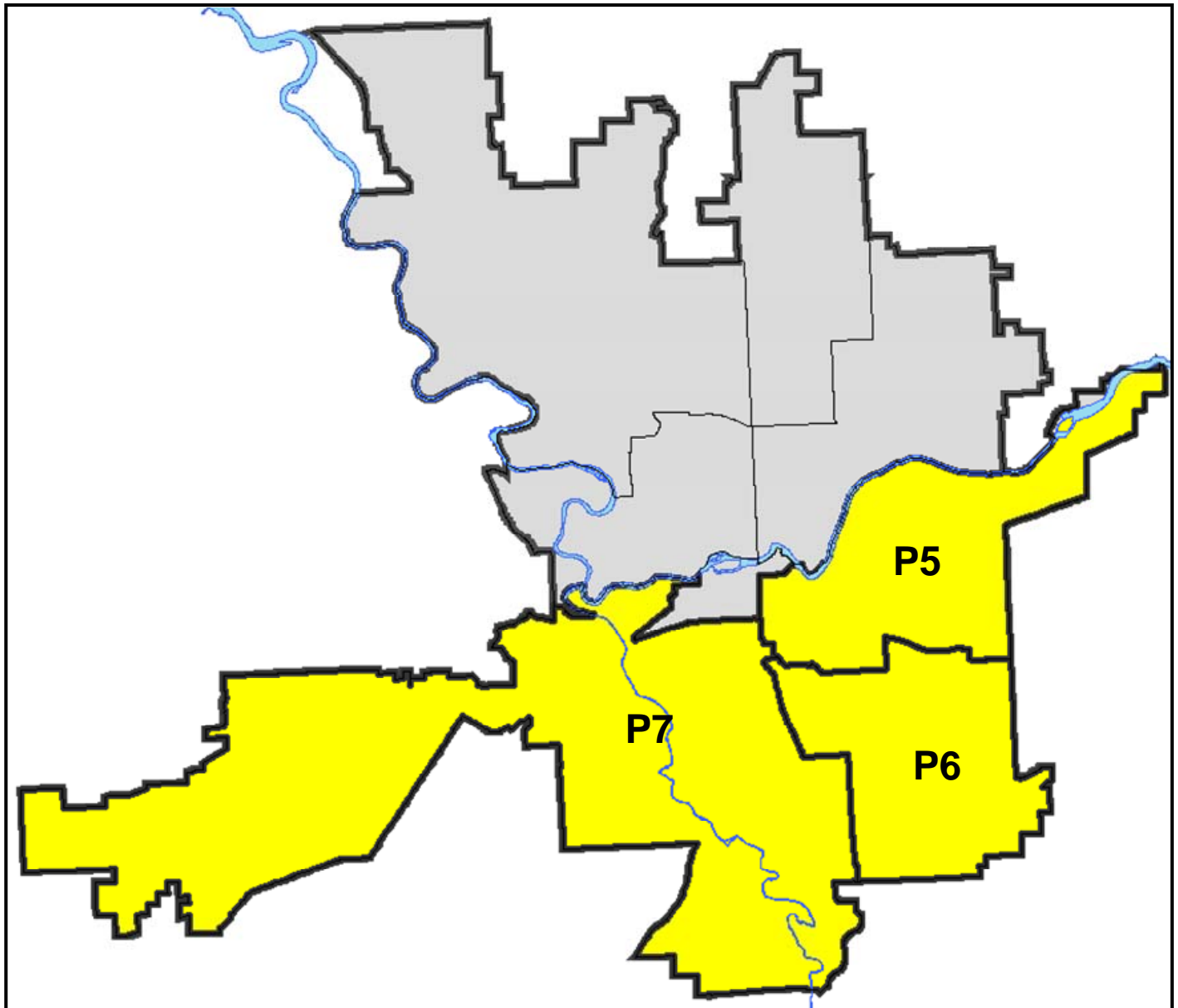
PSA Commander

Captain Tracie Meidl

South Central District (P5)

Southeast District (P6)

Southwest District (P7)



POLICE SUMMARY - Ending: Saturday, January 27, 2018

SOUTH PRECINCT (P5, P6, and P7)



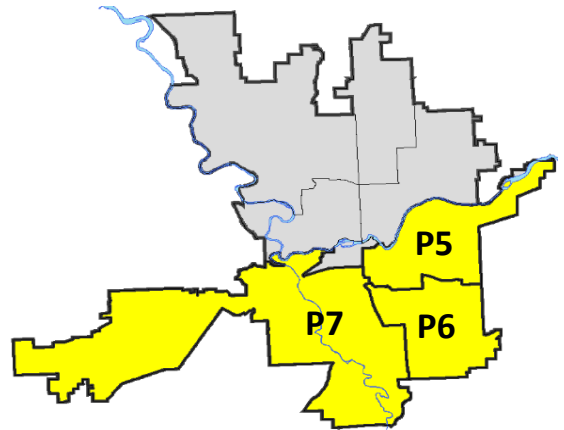
Preliminary IBR Counts

NIBRS Categories (Part 1 Selected)		7 Day Comparison			28 Day Comparison			YTD Comparison		
		Current	Prior	Percent	Current	Prior	Percent	Current	Prior	Percent
Violent	Criminal Homicide	0	0		0	2	-100.00%	0	0	
	Rape	3	2	50.00%	8	4	100.00%	8	5	60.00%
	Robbery - Commercial	0	0		0	3	-100.00%	0	1	-100.00%
	Robbery - Person	1	1	0.00%	2	4	-50.00%	2	6	-66.67%
	Aggravated Assault - Non DV	2	3	-33.33%	10	13	-23.08%	10	16	-37.50%
	Aggravated Assault - DV	0	2	-100.00%	8	12	-33.33%	8	4	100.00%
Violent Total:		6	8	-25.00%	28	38	-26.32%	28	32	-12.50%
Property	Burglary - Residential	6	8	-25.00%	35	34	2.94%	33	28	17.86%
	Burglary Garage	2	2	0.00%	10	20	-50.00%	10	14	-28.57%
	Burglary Commercial	3	7	-57.14%	11	13	-15.38%	11	7	57.14%
	Larceny	48	56	-14.29%	219	253	-13.44%	212	184	15.22%
	Vehicle Theft	10	9	11.11%	51	52	-1.92%	50	49	2.04%
	Arson	0	0		2	1	100.00%	2	0	
Property Total:		69	82	-15.85%	328	373	-12.06%	318	282	12.77%
Preliminary Part 1 Crime Totals:		75	90	-16.67%	356	411	-13.38%	346	314	10.19%
Current 7 Day Period:		1/21/2018 - 1/27/2018			Prior 7 Day Period:		1/14/2018 - 1/20/2018			
Current 28 Day Period:		12/31/2017 - 1/27/2018			Prior 28 Day Period:		12/3/2017 - 12/30/2017			
Current YTD Day Period:		1/1/2018 - 1/27/2018			Prior YTD Period:		1/1/2017 - 1/27/2017			

Prepared by SPD Crime Analysis Office - Monday, January 29, 2018

NOTE: SPD moved from UCR to the NIBRS reporting standard on 10/4/16 following the transition to a new RMS System. [Numbers on CompStat reports prior to this date should not be used as a comparison to those on this report.](#) Additional info on these reporting standards can be found on the FBI website: <https://ucr.fbi.gov/nibrs-overview>

This chart represents Preliminary counts of selected crime categories from Police Case Reports. Full statistical analysis to determine the confidence level of this data has not been performed. The % change columns on the preliminary counts differ from the percentage change on the NIBRS crime report, sometimes significantly. The CompStat report is designed for operational use and includes only selected NIBRS categories and coding less complex than full NIBRS rules. Official statistics for these and other NIBRS categories can be found on WASPC & FBI websites once available.



POLICE SUMMARY - Ending: Saturday, January 27, 2018



SE - South Central District (P5)

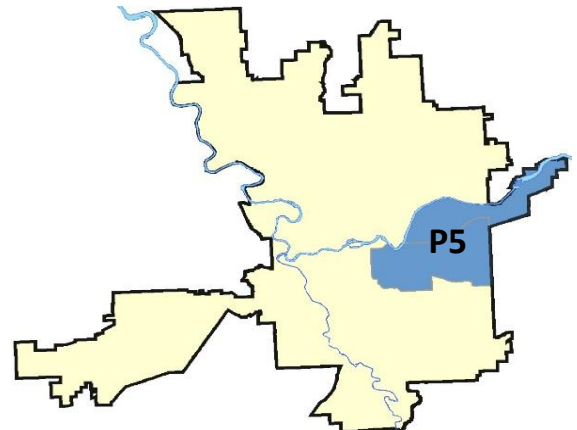
Preliminary IBR Counts

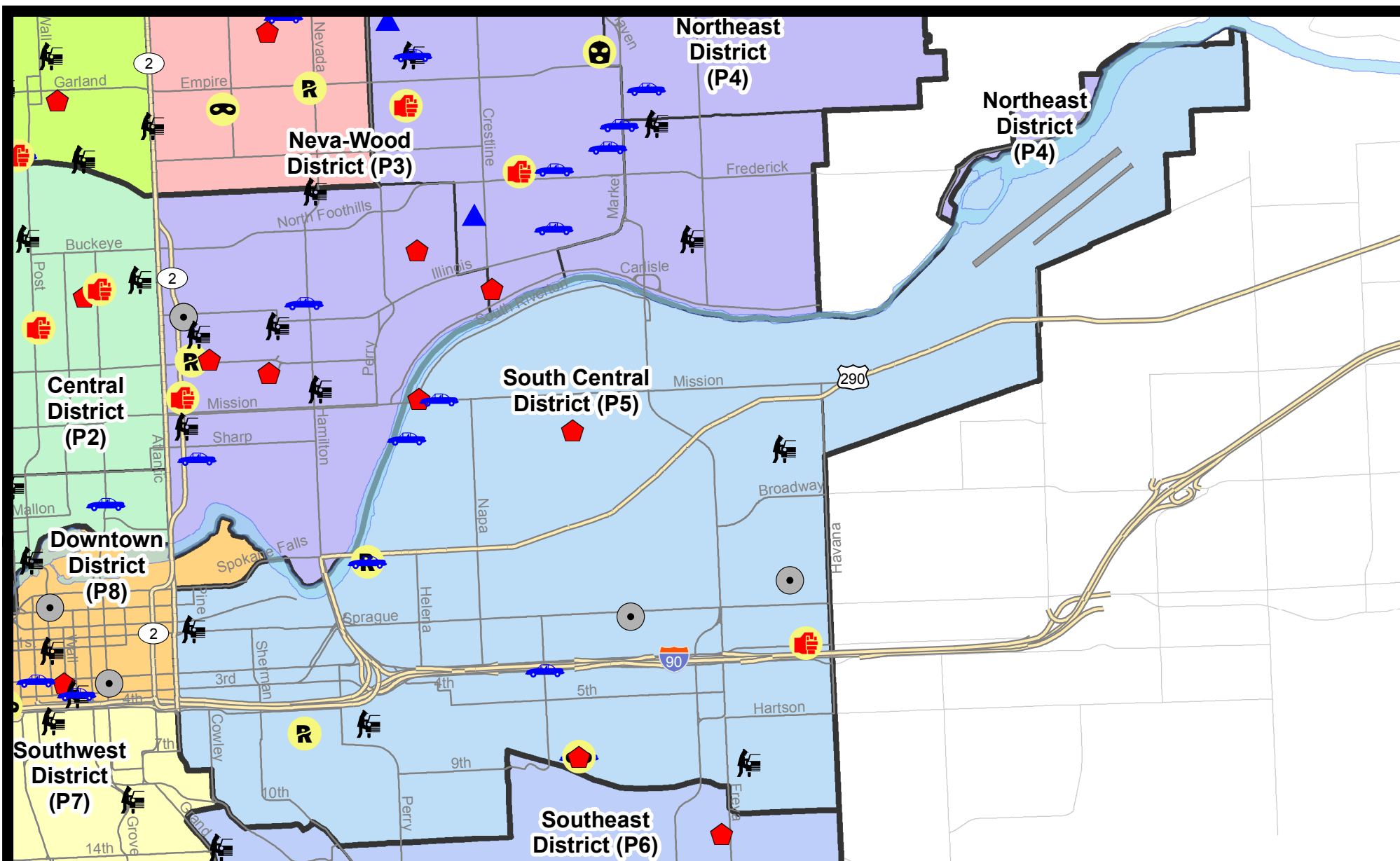
NIBRS Categories (Part 1 Selected)		7 Day Comparison			28 Day Comparison			YTD Comparison		
		Current	Prior	Percent	Current	Prior	Percent	Current	Prior	Percent
Violent	Criminal Homicide	0	0		0	0		0	0	
	Rape	2	0		2	0		2	2	0.00%
	Robbery - Commercial	0	0		0	2	-100.00%	0	0	
	Robbery - Person	1	0		1	2	-50.00%	1	6	-83.33%
	Aggravated Assault - Non DV	2	1	100.00%	6	8	-25.00%	6	9	-33.33%
	Aggravated Assault - DV	0	1	-100.00%	4	7	-42.86%	4	3	33.33%
Violent Total:		5	2	150.00%	13	19	-31.58%	13	20	-35.00%
Property	Burglary - Residential	4	4	0.00%	15	12	25.00%	14	14	0.00%
	Burglary Garage	0	1	-100.00%	3	6	-50.00%	3	1	200.00%
	Burglary Commercial	2	5	-60.00%	8	9	-11.11%	8	5	60.00%
	Larceny	20	23	-13.04%	90	83	8.43%	90	74	21.62%
	Vehicle Theft	5	3	66.67%	23	29	-20.69%	23	14	64.29%
	Arson	0	0		1	0		1	0	
Property Total:		31	36	-13.89%	140	139	0.72%	139	108	28.70%
Preliminary Part 1 Crime Totals:		36	38	-5.26%	153	158	-3.16%	152	128	18.75%
Current 7 Day Period:		1/21/2018 - 1/27/2018			Prior 7 Day Period:		1/14/2018 - 1/20/2018			
Current 28 Day Period:		12/31/2017 - 1/27/2018			Prior 28 Day Period:		12/3/2017 - 12/30/2017			
Current YTD Day Period:		1/1/2018 - 1/27/2018			Prior YTD Period:		1/1/2017 - 1/27/2017			

Prepared by SPD Crime Analysis Office - Monday, January 29, 2018

NOTE: SPD moved from UCR to the NIBRS reporting standard on 10/4/16 following the transition to a new RMS System. [Numbers on CompStat reports prior to this date should not be used as a comparison to those on this report.](#) Additional info on these reporting standards can be found on the FBI website: <https://ucr.fbi.gov/nibrs-overview>

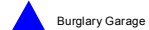
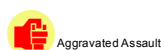
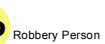
This chart represents Preliminary counts of selected crime categories from Police Case Reports. Full statistical analysis to determine the confidence level of this data has not been performed. The % change columns on the preliminary counts differ from the percentage change on the NIBRS crime report, sometimes significantly. The CompStat report is designed for operational use and includes only selected NIBRS categories and coding less complex than full NIBRS rules. Official statistics for these and other NIBRS categories can be found on WASPC & FBI websites once available.





Legend

NIBRS Events



Cases Represent LERMS Crime Codes
 Points may indicate multiple events
 Note: Veh Prowl is only Larceny category displayed



For Additional Information on Incidents
 pertaining to an Area, Trend, or Pattern
 Contact Information Analysis

0 0.2 0.4 0.6 0.8 1 Miles



THIS IS NOT A LEGAL DOCUMENT:
 The information shown on this map is compiled
 from various sources and is subject to constant
 revision. Information shown on this map should
 not be used to determine the location of facilities
 in relationship to property lines, section lines,
 streets, etc.

Sunday - Saturday

SE - South Central District (P5)

1/21/2018 TO 1/27/2018



<u>A/C</u>	<u>Offense Statute</u>	<u>Address</u>	<u>Reported Date</u>	<u>Dist</u>
<u>SPC5EC</u>				
C	ASSAULT-2D	800 E HARTSON AVE	1/26/2018	P6
C	BURGLARY 1D COMMERCIAL	3000 E SPRAGUE AVE	1/22/2018	P6
C	BURGLARY 1D COMMERCIAL	4000 E MAIN AVE	1/26/2018	P6
C	BURGLARY 1D RESIDENTIAL	2500 E 8TH AVE	1/26/2018	P6
C	BURGLARY 1D RESIDENTIAL	800 E HARTSON AVE	1/26/2018	P6
C	HARASSMENT (Weapon Involved)	4100 E 2ND AVE	1/23/2018	P6
C	RAPE-1ST DEG (RAPE)		1/22/2018	P4
C	RAPE-1ST DEG (RAPE)		1/26/2018	P6
C	ROBBERY 2D PERSON (NOT PURSE SNATCHING)	2500 E 8TH AVE	1/26/2018	P6
C	THEFT OF MOTOR VEHICLE	1200 E TRENT AVE	1/22/2018	P6
C	THEFT OF MOTOR VEHICLE	300 S ALTAMONT ST	1/23/2018	P5
C	THEFT OF MOTOR VEHICLE	2500 E 8TH AVE	1/26/2018	P6
C	THEFT-2D (From Building)	100 E 3RD AVE	1/25/2018	P5
C	THEFT-2D (From Building)	2400 E HARTSON AVE	1/26/2018	P5
C	THEFT-2D (From Building)	0 E PACIFIC AVE	1/26/2018	P5
C	THEFT-2D (From Motor Vehicle)	4000 E BOONE AVE	1/26/2018	P5
C	THEFT-2D (From Motor Vehicle)	600 S IVORY ST	1/27/2018	P5
C	THEFT-3D (All Other Thefts)	E 2ND AVE / S SPOKANE ST	1/23/2018	P2
C	THEFT-3D (From Building)	2400 E PACIFIC AVE	1/23/2018	P5
C	THEFT-3D (From Motor Vehicle)	100 E SPRAGUE AVE	1/21/2018	P5
C	THEFT-3D (From Motor Vehicle)	3700 E PRATT AVE	1/26/2018	P5
C	THEFT-3D (Motor Vehicle Parts or Accessories)	3200 E TRENT AVE	1/22/2018	P5
C	THEFT-3D (Shoplifting)	500 N FREYA ST	1/22/2018	P5
C	THEFT-3D (Shoplifting)	3000 E SPRAGUE AVE	1/26/2018	P5
C	THEFT-CITY (Shoplifting)	400 S THOR ST	1/24/2018	P6
<u>SPC5GP</u>				
C	BURGLARY 1D RESIDENTIAL	2600 E SHARP AVE	1/21/2018	P6
C	BURGLARY-RESIDENTIAL	1600 E MISSION AVE	1/22/2018	P6
C	THEFT OF MOTOR VEHICLE	1800 E MISSION AVE	1/24/2018	P6
C	THEFT OF MOTOR VEHICLE	1500 E SHARP AVE	1/25/2018	P5
C	THEFT-1D (From Building)	1600 E MISSION AVE	1/22/2018	P6
C	THEFT-3D (All Other Thefts)	2700 E SHARP AVE	1/22/2018	P5
C	THEFT-3D (All Other Thefts)	2000 E SHARP AVE	1/24/2018	P5
C	THEFT-3D (From Building)	1800 E BOONE AVE	1/25/2018	P5
C	THEFT-3D (From Building)	1800 E BOONE AVE	1/26/2018	P5
C	THEFT-3D (Motor Vehicle Parts or Accessories)	2900 E SOUTH RIVERTON AVE	1/22/2018	P5
C	THEFT-CITY (From Building)	1900 E SOUTH RIVERTON AVE	1/21/2018	P6

POLICE SUMMARY - Ending: Saturday, January 27, 2018



SE - Southeast District (P6)

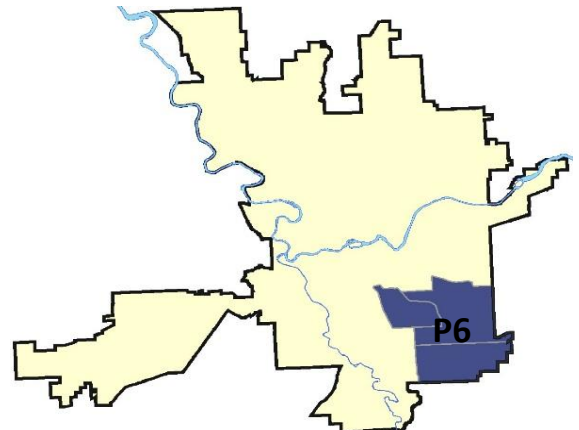
Preliminary IBR Counts

NIBRS Categories (Part 1 Selected)		7 Day Comparison			28 Day Comparison			YTD Comparison		
		Current	Prior	Percent	Current	Prior	Percent	Current	Prior	Percent
Violent	Criminal Homicide	0	0		0	0		0	0	
	Rape	0	1	-100.00%	3	1	200.00%	3	2	50.00%
	Robbery - Commercial	0	0		0	1	-100.00%	0	1	-100.00%
	Robbery - Person	0	0		0	0		0	0	
	Aggravated Assault - Non DV	0	0		2	1	100.00%	2	2	0.00%
	Aggravated Assault - DV	0	0		0	5	-100.00%	0	0	
Violent Total:		0	1	-100.00%	5	8	-37.50%	5	5	0.00%
Property	Burglary - Residential	1	1	0.00%	10	11	-9.09%	9	6	50.00%
	Burglary Garage	1	1	0.00%	3	4	-25.00%	3	10	-70.00%
	Burglary Commercial	0	1	-100.00%	1	1	0.00%	1	1	0.00%
	Larceny	13	16	-18.75%	60	55	9.09%	54	47	14.89%
	Vehicle Theft	3	1	200.00%	15	9	66.67%	14	10	40.00%
	Arson	0	0		1	1	0.00%	1	0	
Property Total:		18	20	-10.00%	90	81	11.11%	82	74	10.81%
Preliminary Part 1 Crime Totals:		18	21	-14.29%	95	89	6.74%	87	79	10.13%
Current 7 Day Period:		1/21/2018 - 1/27/2018			Prior 7 Day Period:		1/14/2018 - 1/20/2018			
Current 28 Day Period:		12/31/2017 - 1/27/2018			Prior 28 Day Period:		12/3/2017 - 12/30/2017			
Current YTD Day Period:		1/1/2018 - 1/27/2018			Prior YTD Period:		1/1/2017 - 1/27/2017			

Prepared by SPD Crime Analysis Office - Monday, January 29, 2018

NOTE: SPD moved from UCR to the NIBRS reporting standard on 10/4/16 following the transition to a new RMS System. [Numbers on CompStat reports prior to this date should not be used as a comparison to those on this report.](#) Additional info on these reporting standards can be found on the FBI website: <https://ucr.fbi.gov/nibrs-overview>

This chart represents Preliminary counts of selected crime categories from Police Case Reports. Full statistical analysis to determine the confidence level of this data has not been performed. The % change columns on the preliminary counts differ from the percentage change on the NIBRS crime report, sometimes significantly. The CompStat report is designed for operational use and includes only selected NIBRS categories and coding less complex than full NIBRS rules. Official statistics for these and other NIBRS categories can be found on WASPC & FBI websites once available.



Sunday - Saturday

SE - Southeast District (P6)

1/21/2018 TO 1/27/2018



<u>A/C</u>	<u>Offense Statute</u>	<u>Address</u>	<u>Reported Date</u>	<u>Dist</u>
<u>SPC6LH</u>				
C	BURGLARY 2D GARAGE	3300 E 20TH AVE	1/26/2018	P6
C	BURGLARY-RESIDENTIAL	3500 E BEN BURR BLVD	1/27/2018	P6
A	THEFT OF MOTOR VEHICLE	3300 E 20TH AVE	1/26/2018	P6
C	THEFT(FIREARM) (From Building)	3500 E BEN BURR BLVD	1/27/2018	P6
C	THEFT-2D (From Motor Vehicle)	3100 E 29TH AVE	1/24/2018	P5
C	THEFT-2D (From Motor Vehicle)	4100 E 30TH AVE	1/24/2018	P6
C	THEFT-2D (Motor Vehicle Parts or Accessories)	3100 S COOK ST	1/21/2018	P6
C	THEFT-3D (Motor Vehicle Parts or Accessories)	1600 E 30TH AVE	1/22/2018	P6
C	THEFT-3D (Motor Vehicle Parts or Accessories)	2200 S SOUTHEAST BLVD	1/23/2018	P6
C	THEFT-CITY (All Other Thefts)	1900 E 34TH AVE	1/22/2018	P6
C	THEFT-CITY (From Building)	1900 E 34TH AVE	1/24/2018	P6
<u>SPC6RW</u>				
C	THEFT-3D (From Motor Vehicle)	300 E 14TH AVE	1/24/2018	P6
A	THEFT-3D (From Motor Vehicle)	2200 S SHERMAN ST	1/25/2018	P6
<u>SPC6SG</u>				
A	THEFT OF MOTOR VEHICLE	3900 E 48TH AVE	1/21/2018	P6
C	THEFT OF MOTOR VEHICLE	3300 E 55TH AVE	1/22/2018	P6
C	THEFT-2D (All Other Thefts)	2700 E 53RD AVE	1/24/2018	P6
C	THEFT-2D (From Motor Vehicle)	4300 S REGAL ST	1/26/2018	P5
C	THEFT-3D (Shoplifting)	4300 S REGAL ST	1/24/2018	P6

POLICE SUMMARY - Ending: Saturday, January 27, 2018



SW - Southwest District (P7)

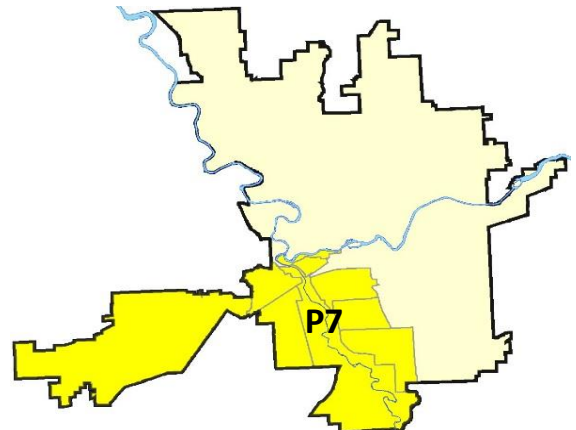
Preliminary IBR Counts

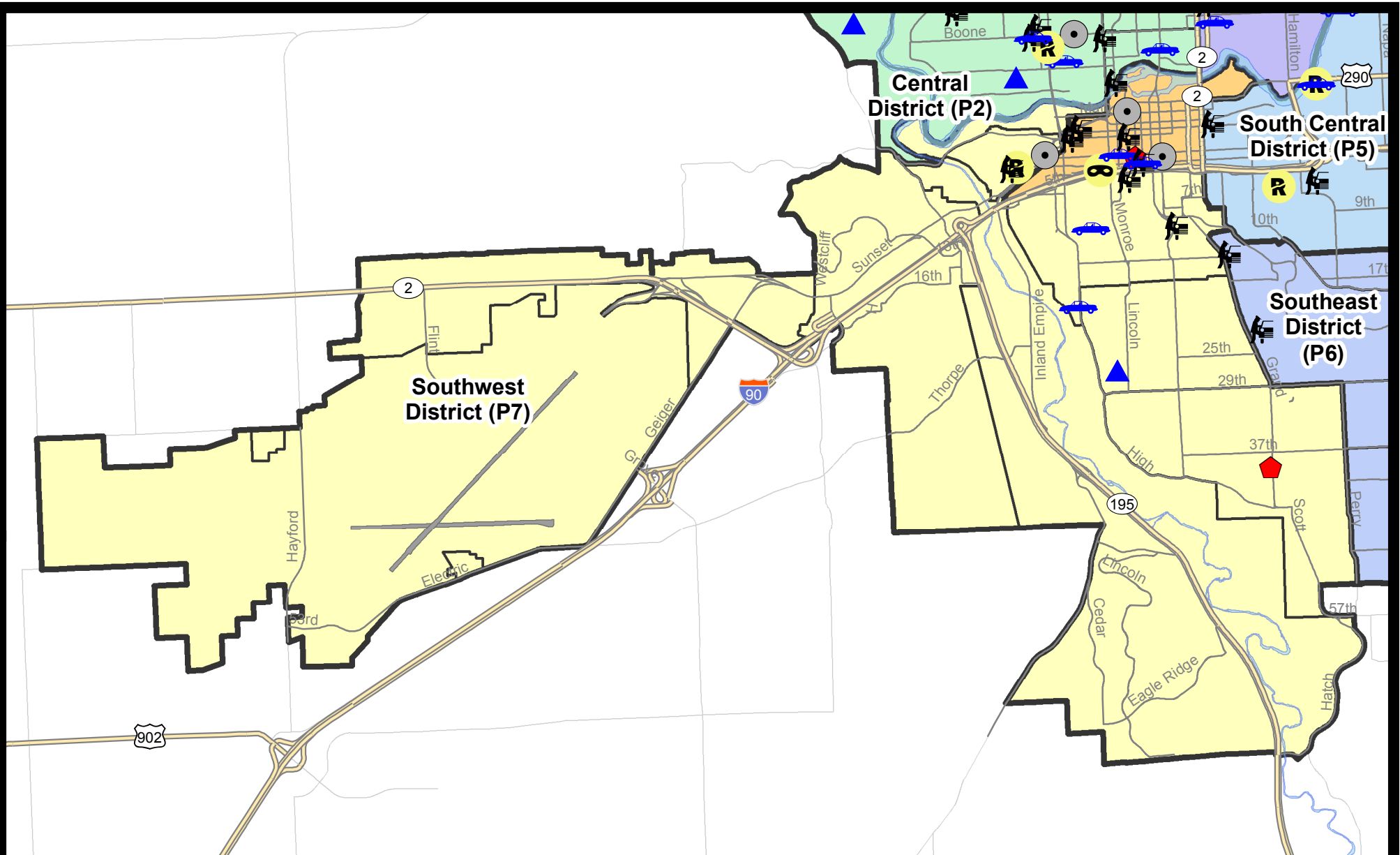
NIBRS Categories (Part 1 Selected)		7 Day Comparison			28 Day Comparison			YTD Comparison		
		Current	Prior	Percent	Current	Prior	Percent	Current	Prior	Percent
Violent	Criminal Homicide	0	0		0	2	-100.00%	0	0	
	Rape	1	1	0.00%	3	3	0.00%	3	1	200.00%
	Robbery - Commercial	0	0		0	0		0	0	
	Robbery - Person	0	1	-100.00%	1	2	-50.00%	1	0	
	Aggravated Assault - Non DV	0	2	-100.00%	2	4	-50.00%	2	5	-60.00%
	Aggravated Assault - DV	0	1	-100.00%	4	0		4	1	300.00%
Violent Total:		1	5	-80.00%	10	11	-9.09%	10	7	42.86%
Property	Burglary - Residential	1	3	-66.67%	10	11	-9.09%	10	8	25.00%
	Burglary Garage	1	0		4	10	-60.00%	4	3	33.33%
	Burglary Commercial	1	1	0.00%	2	3	-33.33%	2	1	100.00%
	Larceny	15	17	-11.76%	69	115	-40.00%	68	63	7.94%
	Vehicle Theft	2	5	-60.00%	13	14	-7.14%	13	25	-48.00%
	Arson	0	0		0	0		0	0	
Property Total:		20	26	-23.08%	98	153	-35.95%	97	100	-3.00%
Preliminary Part 1 Crime Totals:		21	31	-32.26%	108	164	-34.15%	107	107	0.00%
Current 7 Day Period:		1/21/2018 - 1/27/2018			Prior 7 Day Period:		1/14/2018 - 1/20/2018			
Current 28 Day Period:		12/31/2017 - 1/27/2018			Prior 28 Day Period:		12/3/2017 - 12/30/2017			
Current YTD Day Period:		1/1/2018 - 1/27/2018			Prior YTD Period:		1/1/2017 - 1/27/2017			

Prepared by SPD Crime Analysis Office - Monday, January 29, 2018

NOTE: SPD moved from UCR to the NIBRS reporting standard on 10/4/16 following the transition to a new RMS System. [Numbers on CompStat reports prior to this date should not be used as a comparison to those on this report.](#) Additional info on these reporting standards can be found on the FBI website: <https://ucr.fbi.gov/nibrs-overview>

This chart represents Preliminary counts of selected crime categories from Police Case Reports. Full statistical analysis to determine the confidence level of this data has not been performed. The % change columns on the preliminary counts differ from the percentage change on the NIBRS crime report, sometimes significantly. The CompStat report is designed for operational use and includes only selected NIBRS categories and coding less complex than full NIBRS rules. Official statistics for these and other NIBRS categories can be found on WASPC & FBI websites once available.





City of Spokane
Southwest District (P7)
Selected
Crime Types
2018-01-21 to 2018-01-27
 Prepared By:
 Crime Analysis Unit
 Spokane Police Department

Legend

NIBRS Events

- | | | | |
|-------------------|--------------------|----------------------|---------------------|
| Criminal Homicide | Robbery Commercial | Aggravated Assault | Burglary Commercial |
| Rape | Robbery Person | Burglary Residential | Vehicle Prowling |
| | | Burglary Garage | Vehicle Theft |
| | | | Arson |

Cases Represent LERMS Crime Codes
 Points may indicate multiple events
 Note: Veh Prowl is only Larceny category displayed



For Additional Information on Incidents
 pertaining to an Area, Trend, or Pattern
 Contact Information Analysis

0 0.2 0.4 0.6 0.8 1 1.2 1.4 1.6 Miles



THIS IS NOT A LEGAL DOCUMENT:
 The information shown on this map is compiled
 from various sources and is subject to constant
 revision. Information shown on this map should
 not be used to determine the location of facilities
 in relationship to property lines, section lines,
 streets, etc.



Sunday - Saturday

SE - Southwest District (P7)

1/21/2018 TO 1/27/2018



<u>A/C</u>	<u>Offense Statute</u>	<u>Address</u>	<u>Reported Date</u>	<u>Dist</u>
<u>SPD7BA</u>				
C	BURGLARY 2D COMMERCIAL	1600 W 2ND AVE	1/26/2018	P8
C	RAPE-2ND (RAPE)		1/24/2018	P7
C	THEFT-2D (All Other Thefts)	2100 W 2ND AVE	1/23/2018	P7
C	THEFT-3D (From Motor Vehicle)	2000 W 3RD AVE	1/25/2018	P7
<u>SPD7CH</u>				
C	THEFT OF MOTOR VEHICLE	1200 W 10TH AVE	1/22/2018	P7
C	THEFT OF MOTOR VEHICLE	1800 S MAPLE BLVD	1/23/2018	P5
C	THEFT-2D (From Motor Vehicle)	200 W CLIFF DR	1/22/2018	P7
C	THEFT-3D (From Building)	1600 W 6TH AVE	1/26/2018	P7
C	THEFT-3D (From Motor Vehicle)	800 W 5TH AVE	1/26/2018	P7
C	THEFT-3D (Motor Vehicle Parts or Accessories)	1300 W 5TH AVE	1/23/2018	P7
<u>SPD7CS</u>				
A	BURGLARY-RESIDENTIAL	3800 S GRAND BLVD	1/26/2018	P7
C	MAIL THEFT (All Others)	3000 S TEKOA ST	1/24/2018	P7
<u>SPD7GT</u>				
C	THEFT-2D (All Other Thefts)	2600 W THORPE RD	1/24/2018	P7
C	THEFT-2D (All Other Thefts)	2600 W THORPE RD	1/24/2018	P7
<u>SPD7LC</u>				
C	THEFT-2D (All Other Thefts)	400 W BASALT RIDGE DR	1/23/2018	P7
C	THEFT-2D (All Other Thefts)	7100 S PARKRIDGE BLVD	1/24/2018	P7
C	THEFT-3D (All Other Thefts)	4000 S CHENEY SPOKANE RD	1/21/2018	P7
<u>SPD7MC</u>				
C	BURGLARY 2D GARAGE	2600 S MONROE ST	1/24/2018	P7
<u>SPD7WH</u>				
C	THEFT-2D (All Other Thefts)	1500 S RUSTLE ST	1/25/2018	P7
C	THEFT-3D (All Other Thefts)	1500 S RUSTLE ST	1/22/2018	P7
<u>SPD7WP</u>				
C	BURGLARY 2D FENCED AREA	8300 W US 2 HWY	1/22/2018	P7

SPOKANE POLICE DEPARTMENT

DOWNTOWN

Police Service Area



PSA Commander

Captain David Singley



POLICE SUMMARY - Ending: Saturday, January 27, 2018

DOWNTOWN PRECINCT (P8)



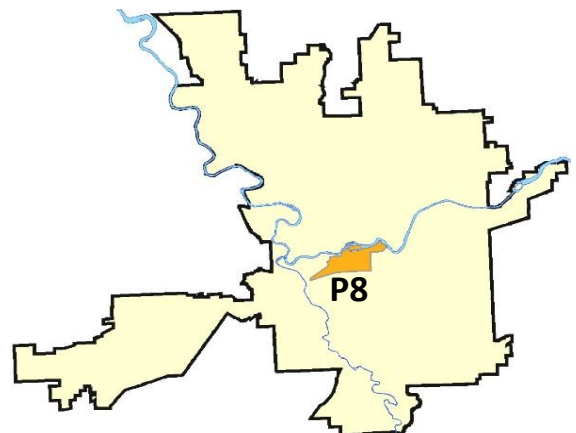
Preliminary IBR Counts


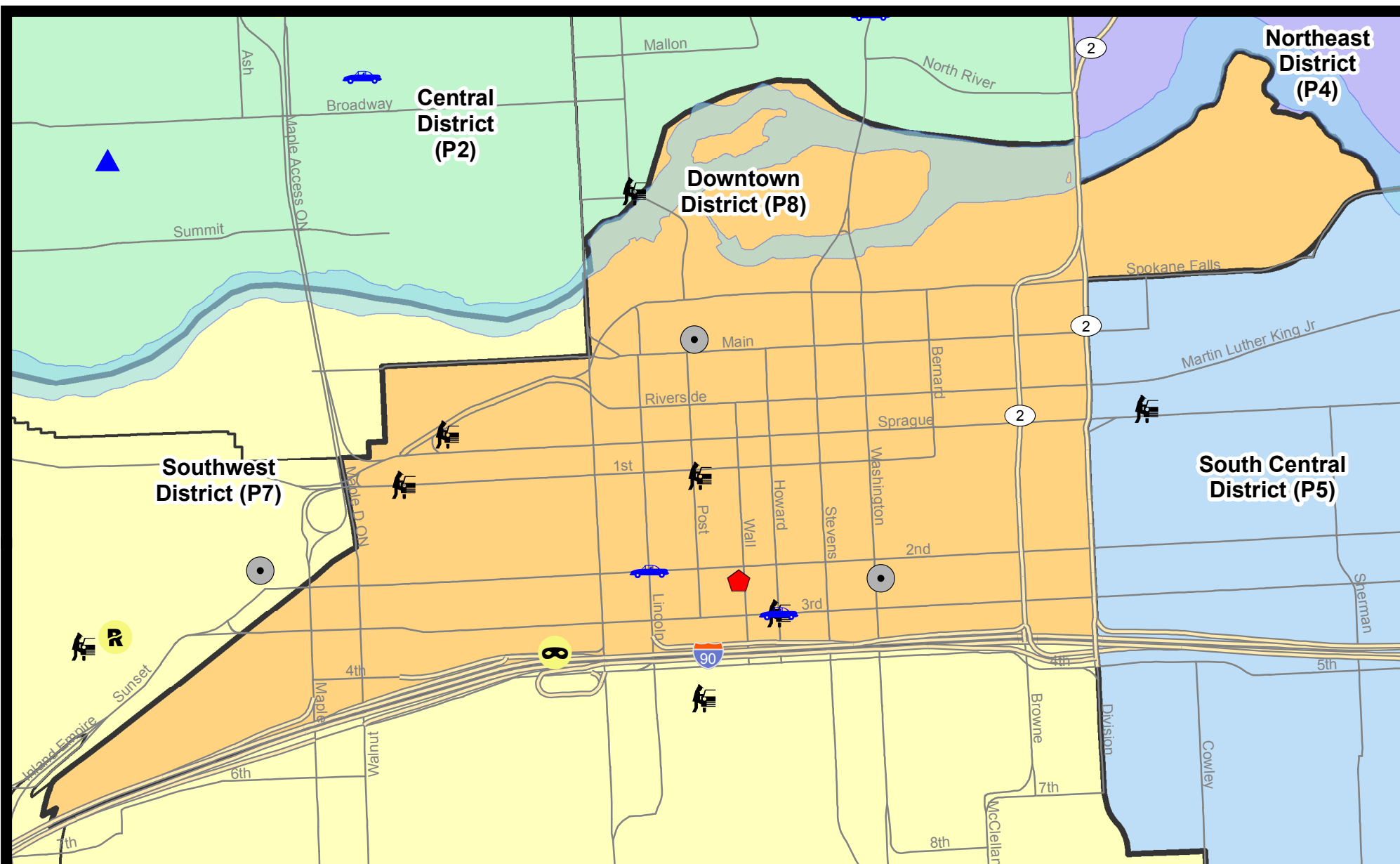
NIBRS Categories (Part 1 Selected)		7 Day Comparison			28 Day Comparison			YTD Comparison		
		Current	Prior	Percent	Current	Prior	Percent	Current	Prior	Percent
Violent	Criminal Homicide	0	0		0	0		0	0	
	Rape	1	0		1	2	-50.00%	1	0	
	Robbery - Commercial	0	0		0	1	-100.00%	0	0	
	Robbery - Person	1	0		3	2	50.00%	3	4	-25.00%
	Aggravated Assault - Non DV	0	1	-100.00%	5	4	25.00%	4	5	-20.00%
	Aggravated Assault - DV	0	1	-100.00%	1	2	-50.00%	1	1	0.00%
Violent Total:		2	2	0.00%	10	11	-9.09%	9	10	-10.00%
Property	Burglary - Residential	1	0		2	2	0.00%	1	3	-66.67%
	Burglary Garage	0	0		0	0		0	0	
	Burglary Commercial	2	1	100.00%	3	3	0.00%	3	2	50.00%
	Larceny	18	24	-25.00%	89	102	-12.75%	88	56	57.14%
	Vehicle Theft	2	0		4	10	-60.00%	4	5	-20.00%
	Arson	0	0		0	0		0	0	
Property Total:		23	25	-8.00%	98	117	-16.24%	96	66	45.45%
Preliminary Part 1 Crime Totals:		25	27	-7.41%	108	128	-15.63%	105	76	38.16%
Current 7 Day Period:		1/21/2018 - 1/27/2018			Prior 7 Day Period:		1/14/2018 - 1/20/2018			
Current 28 Day Period:		12/31/2017 - 1/27/2018			Prior 28 Day Period:		12/3/2017 - 12/30/2017			
Current YTD Day Period:		1/1/2018 - 1/27/2018			Prior YTD Period:		1/1/2017 - 1/27/2017			

Prepared by SPD Crime Analysis Office - Monday, January 29, 2018

NOTE: SPD moved from UCR to the NIBRS reporting standard on 10/4/16 following the transition to a new RMS System. [Numbers on CompStat reports prior to this date should not be used as a comparison to those on this report.](#) Additional info on these reporting standards can be found on the FBI website: <https://ucr.fbi.gov/nibrs-overview>

This chart represents Preliminary counts of selected crime categories from Police Case Reports. Full statistical analysis to determine the confidence level of this data has not been performed. The % change columns on the preliminary counts differ from the percentage change on the NIBRS crime report, sometimes significantly. The CompStat report is designed for operational use and includes only selected NIBRS categories and coding less complex than full NIBRS rules. Official statistics for these and other NIBRS categories can be found on WASPC & FBI websites once available.

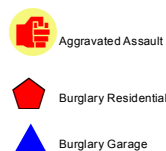





City of Spokane
Downtown District (P8)
Selected
Crime Types
2018-01-21 to 2018-01-27
 Prepared By:
 Crime Analysis Unit
 Spokane Police Department

Legend

NIBRS Events



Cases Represent LERMS Crime Codes
 Points may indicate multiple events
 Note: Veh Prowl is only Larceny category displayed



For Additional Information on Incidents
 pertaining to an Area, Trend, or Pattern
 Contact Information Analysis

0 0.2 Miles



THIS IS NOT A LEGAL DOCUMENT:
 The information shown on this map is compiled
 from various sources and is subject to constant
 revision. Information shown on this map should
 not be used to determine the location of facilities
 in relationship to property lines, section lines,
 streets, etc.



Sunday - Saturday

SW - Downtown District (P8)

1/21/2018 TO 1/27/2018



<u>A/C</u>	<u>Offense Statute</u>	<u>Address</u>	<u>Reported Date</u>	<u>Dist</u>
C	RAPE-3D (RAPE)		1/22/2018	P8
<u>SPD8RS</u>				
C	BURGLARY 2D COMMERCIAL	200 S WASHINGTON ST	1/26/2018	P8
C	BURGLARY 2D COMMERCIAL	800 W MAIN AVE	1/26/2018	P8
C	BURGLARY-RESIDENTIAL	200 S WALL ST	1/22/2018	P8
C	ROBBERY 1D PERSON (NOT PURSE SNATCHING)	W FREEWAY AVE / S MADISON ST	1/27/2018	P8
C	THEFT OF MOTOR VEHICLE	S LINCOLN ST / W 2ND AVE	1/22/2018	P7
C	THEFT OF MOTOR VEHICLE	W 3RD AVE / S HOWARD ST	1/22/2018	P8
C	THEFT-2D (All Other Thefts)	0 W PACIFIC AVE	1/26/2018	P8
C	THEFT-2D (From Building)	300 W 2ND AVE	1/21/2018	P8
C	THEFT-2D (From Building)	400 W SPRAGUE AVE	1/23/2018	P8
C	THEFT-2D (From Building)	700 W RIVERSIDE AVE	1/25/2018	P8
C	THEFT-2D (From Motor Vehicle)	W 3RD AVE / S HOWARD ST	1/22/2018	P8
C	THEFT-2D (Shoplifting)	700 W MAIN AVE	1/27/2018	P8
C	THEFT-3D (All Other Thefts)	N STEVENS ST / W MAIN AVE	1/25/2018	P8
C	THEFT-3D (All Other Thefts)	W FREEWAY AVE / S MADISON ST	1/27/2018	P8
C	THEFT-3D (From Building)	1400 W 2ND AVE	1/22/2018	P8
C	THEFT-3D (From Building)	700 W RIVERSIDE AVE	1/26/2018	P8
C	THEFT-3D (From Motor Vehicle)	W 1ST AVE / S CEDAR ST	1/23/2018	P8
C	THEFT-3D (From Motor Vehicle)	1200 W RIVERSIDE AVE	1/23/2018	P8
C	THEFT-3D (Shoplifting)	700 W MAIN AVE	1/24/2018	P8
C	THEFT-3D (Shoplifting)	700 W MAIN AVE	1/26/2018	P8
C	THEFT-3D (Shoplifting)	700 W MAIN AVE	1/27/2018	P8
A	THEFT-CITY (From Motor Vehicle)	100 S POST ST	1/25/2018	P8
C	THEFT-CITY (Shoplifting)	200 N HOWARD ST	1/22/2018	P8
C	THEFT-CITY (Shoplifting)	700 W MAIN AVE	1/25/2018	P8

POLICE SUMMARY - Ending: Saturday, January 27, 2018



Other Jurisdiction or Unk District

Preliminary IBR Counts

NIBRS Categories (Part 1 Selected)		7 Day Comparison			28 Day Comparison			YTD Comparison		
		Current	Prior	Percent	Current	Prior	Percent	Current	Prior	Percent
Violent	Criminal Homicide	0	0		0	0		0	0	
	Rape	0	0		0	2	-100.00%	0	1	-100.00%
	Robbery - Commercial	0	0		0	0		0	2	-100.00%
	Robbery - Person	0	0		0	0		0	1	-100.00%
	Aggravated Assault - Non DV	0	0		0	0		0	4	-100.00%
	Aggravated Assault - DV	0	0		0	0		0	5	-100.00%
Violent Total:		0	0		0	2	-100.00%	0	13	-100.00%
Property	Burglary - Residential	0	0		0	0		0	1	-100.00%
	Burglary Garage	0	0		0	0		0	0	
	Burglary Commercial	0	0		0	0		0	0	
	Larceny	0	0		0	3	-100.00%	0	5	-100.00%
	Vehicle Theft	0	0		1	0		1	16	-93.75%
	Arson	0	0		0	0		0	0	
Property Total:		0	0		1	3	-66.67%	1	22	-95.45%
Preliminary Part 1 Crime Totals:		0	0		1	5	-80.00%	1	35	-97.14%
Current 7 Day Period:		1/21/2018 - 1/27/2018			Prior 7 Day Period:		1/14/2018 - 1/20/2018			
Current 28 Day Period:		12/31/2017 - 1/27/2018			Prior 28 Day Period:		12/3/2017 - 12/30/2017			
Current YTD Day Period:		1/1/2018 - 1/27/2018			Prior YTD Period:		1/1/2017 - 1/27/2017			

Prepared by SPD Crime Analysis Office - Monday, January 29, 2018

NOTE: SPD moved from UCR to the NIBRS reporting standard on 10/4/16 following the transition to a new RMS System. [Numbers on CompStat reports prior to this date should not be used as a comparison to those on this report.](#) Additional info on these reporting standards can be found on the FBI website: <https://ucr.fbi.gov/nibrs-overview>

This chart represents Preliminary counts of selected crime categories from Police Case Reports. Full statistical analysis to determine the confidence level of this data has not been performed. The % change columns on the preliminary counts differ from the percentage change on the NIBRS crime report, sometimes significantly. The CompStat report is designed for operational use and includes only selected NIBRS categories and coding less complex than full NIBRS rules. Official statistics for these and other NIBRS categories can be found on WASPC & FBI websites once available.

Sunday - Saturday

1/21/2018 TO 1/27/2018

Other Jurisdiction/Unk District



A/C **Offense Statute**

Address

Reported Date

Dist

#Type!

#Typ