

SPOKANE POLICE DEPARTMENT

PRELIMINARY CITYWIDE **IBR** CRIME REPORT



Preliminary IBR Counts

CHIEF OF POLICE

Period Ending: Saturday, January 13, 2018

Craig Meidl

NIBRS Categories (Part 1 Selected)		7 Day Comparison			28 Day Comparison			YTD Comparison		
		Current	Prior	Percent	Current	Prior	Percent	Current	Prior	Percent
Violent	Criminal Homicide	0	0		2	0		0	0	
	Rape	1	5	-80.00%	17	30	-43.33%	5	12	-58.33%
	Robbery - Commercial	2	1	100.00%	10	10	0.00%	2	10	-80.00%
	Robbery - Person	4	7	-42.86%	24	18	33.33%	9	10	-10.00%
	Aggravated Assault - Non DV	12	8	50.00%	43	54	-20.37%	19	20	-5.00%
	Aggravated Assault - DV	8	4	100.00%	22	40	-45.00%	12	13	-7.69%
Violent Total:		27	25	8.00%	118	152	-22.37%	47	65	-27.69%
Property	Burglary - Residential	24	25	-4.00%	84	106	-20.75%	42	47	-10.64%
	Burglary Garage	8	8	0.00%	35	47	-25.53%	16	18	-11.11%
	Burglary Commercial	0	4	-100.00%	21	34	-38.24%	3	13	-76.92%
	Larceny	213	224	-4.91%	937	1006	-6.86%	411	330	24.55%
	Vehicle Theft	46	36	27.78%	150	173	-13.29%	79	62	27.42%
	Arson	0	2	-100.00%	3	6	-50.00%	2	0	
Property Total:		291	299	-2.68%	1230	1372	-10.35%	553	470	17.66%
Preliminary Part 1 Crime Totals:		318	324	-1.85%	1348	1524	-11.55%	600	535	12.15%
Current 7 Day Period:		1/7/2018 - 1/13/2018			Prior 7 Day Period:		12/31/2017 - 1/6/2018			
Current 28 Day Period:		12/17/2017 - 1/13/2018			Prior 28 Day Period:		11/19/2017 - 12/16/2017			
Current YTD Day Period:		1/1/2018 - 1/13/2018			Prior YTD Period:		1/1/2017 - 1/13/2017			

Prepared by SPD Crime Analysis Office - Monday, January 15, 2018

NOTE: SPD moved from UCR to the NIBRS reporting standard on 10/4/16 following the transition to a new RMS System. Numbers on CompStat reports prior to this date should not be used as a comparison to those on this report. Additional info on these reporting standards can be found on the FBI website: <https://ucr.fbi.gov/nibrs-overview>

This chart represents Preliminary counts of selected crime categories from Police Case Reports. Full statistical analysis to determine the confidence level of this data has not been performed. The % change columns on the preliminary counts differ from the percentage change on the NIBRS crime report, sometimes significantly. The CompStat report is designed for operational use and includes only selected NIBRS categories and coding less complex than full NIBRS rules. Official statistics for these and other NIBRS categories can be found on WASPC & FBI websites once available.



SPOKANE POLICE DEPARTMENT



NORTH Police Service Area

PSA Commander

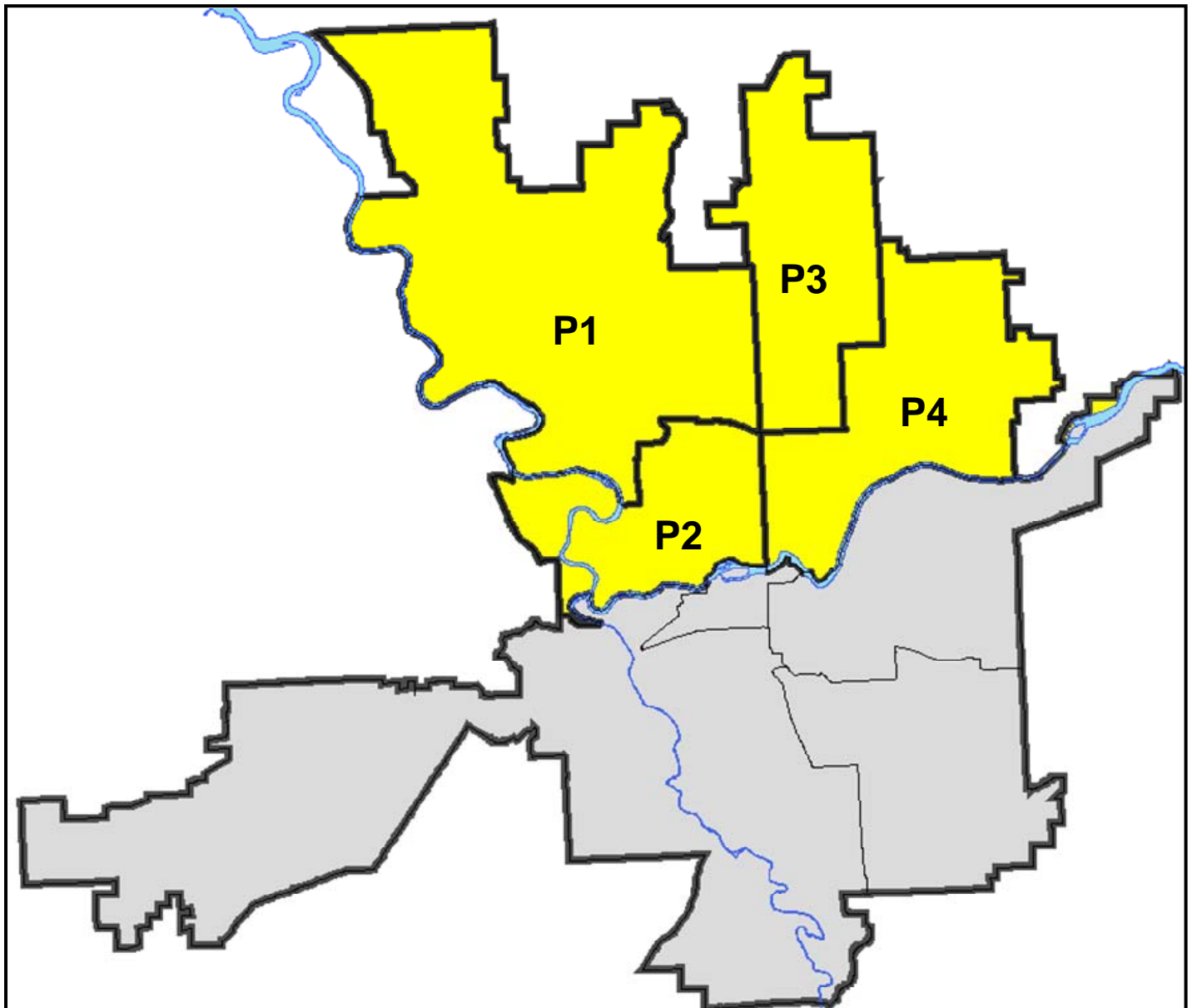
Captain Dan Torok

Northwest District (P1)

Central District (P2)

Neva-Wood District (P3)

Northeast District (P4)



POLICE SUMMARY - Ending: Saturday, January 13, 2018

NORTH PRECINCT (P1, P2, P3, and P4)



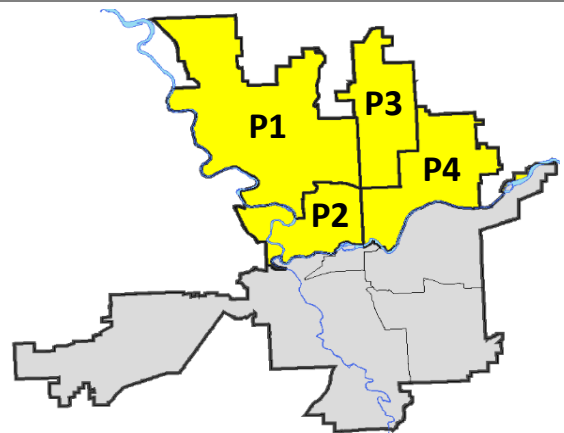
Preliminary IBR Counts

NIBRS Categories (Part 1 Selected)		7 Day Comparison			28 Day Comparison			YTD Comparison		
		Current	Prior	Percent	Current	Prior	Percent	Current	Prior	Percent
Violent	Criminal Homicide	0	0		0	0		0	0	
	Rape	1	2	-50.00%	12	18	-33.33%	2	8	-75.00%
	Robbery - Commercial	2	1	100.00%	8	8	0.00%	2	7	-71.43%
	Robbery - Person	2	7	-71.43%	18	10	80.00%	7	7	0.00%
	Aggravated Assault - Non DV	6	5	20.00%	29	32	-9.38%	11	8	37.50%
	Aggravated Assault - DV	2	4	-50.00%	10	21	-52.38%	6	5	20.00%
Violent Total:		13	19	-31.58%	77	89	-13.48%	28	35	-20.00%
Property	Burglary - Residential	13	14	-7.14%	47	63	-25.40%	23	26	-11.54%
	Burglary Garage	7	3	133.33%	18	27	-33.33%	10	11	-9.09%
	Burglary Commercial	0	3	-100.00%	14	16	-12.50%	2	7	-71.43%
	Larceny	137	141	-2.84%	597	616	-3.08%	260	215	20.93%
	Vehicle Theft	27	21	28.57%	89	102	-12.75%	46	29	58.62%
	Arson	0	0		1	3	-66.67%	0	0	
Property Total:		184	182	1.10%	766	827	-7.38%	341	288	18.40%
Preliminary Part 1 Crime Totals:		197	201	-1.99%	843	916	-7.97%	369	323	14.24%
Current 7 Day Period:		1/7/2018 - 1/13/2018			Prior 7 Day Period:		12/31/2017 - 1/6/2018			
Current 28 Day Period:		12/17/2017 - 1/13/2018			Prior 28 Day Period:		11/19/2017 - 12/16/2017			
Current YTD Day Period:		1/1/2018 - 1/13/2018			Prior YTD Period:		1/1/2017 - 1/13/2017			

Prepared by SPD Crime Analysis Office - Monday, January 15, 2018

NOTE: SPD moved from UCR to the NIBRS reporting standard on 10/4/16 following the transition to a new RMS System. [Numbers on CompStat reports prior to this date should not be used as a comparison to those on this report.](#) Additional info on these reporting standards can be found on the FBI website: <https://ucr.fbi.gov/nibrs-overview>

This chart represents Preliminary counts of selected crime categories from Police Case Reports. Full statistical analysis to determine the confidence level of this data has not been performed. The % change columns on the preliminary counts differ from the percentage change on the NIBRS crime report, sometimes significantly. The CompStat report is designed for operational use and includes only selected NIBRS categories and coding less complex than full NIBRS rules. Official statistics for these and other NIBRS categories can be found on WASPC & FBI websites once available.



POLICE SUMMARY - Ending: Saturday, January 13, 2018



NW - Northwest District (P1)

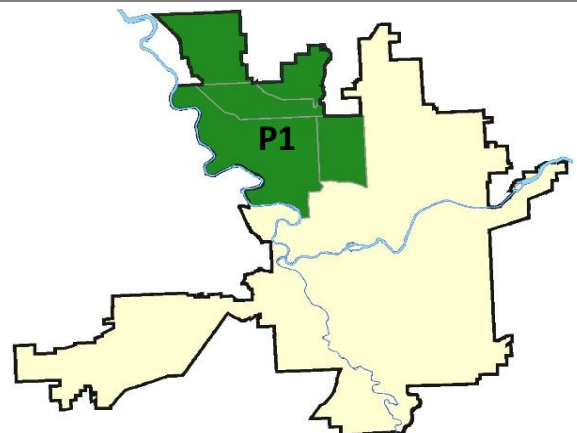
Preliminary IBR Counts

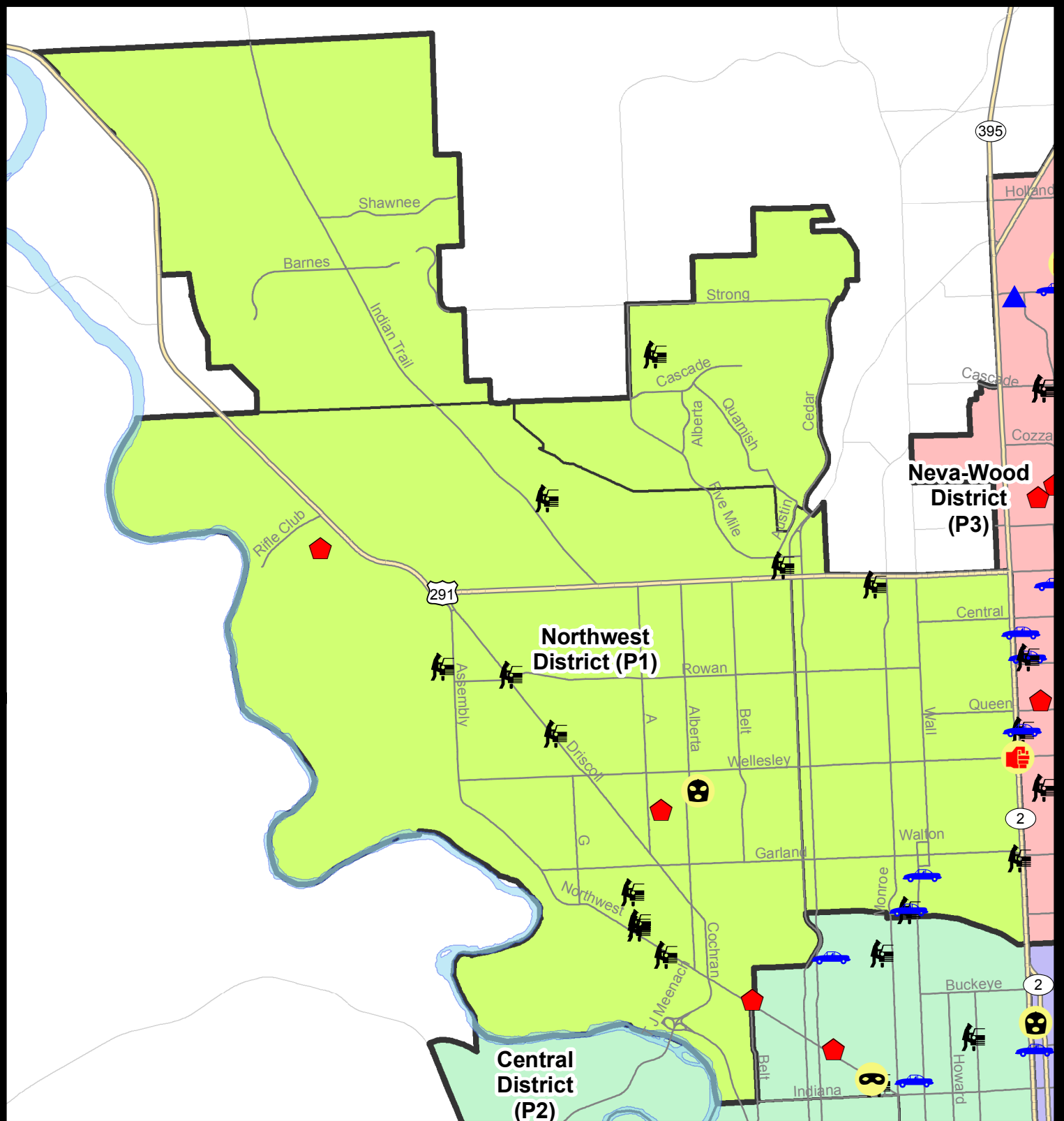
NIBRS Categories (Part 1 Selected)		7 Day Comparison			28 Day Comparison			YTD Comparison		
		Current	Prior	Percent	Current	Prior	Percent	Current	Prior	Percent
Violent	Criminal Homicide	0	0		0	0		0	0	
	Rape	0	1	-100.00%	3	5	-40.00%	0	1	-100.00%
	Robbery - Commercial	1	0		2	0		1	0	
	Robbery - Person	0	2	-100.00%	5	4	25.00%	1	5	-80.00%
	Aggravated Assault - Non DV	0	0		4	7	-42.86%	0	4	-100.00%
	Aggravated Assault - DV	0	3	-100.00%	3	2	50.00%	3	1	200.00%
Violent Total:		1	6	-83.33%	17	18	-5.56%	5	11	-54.55%
Property	Burglary - Residential	3	3	0.00%	14	13	7.69%	5	5	0.00%
	Burglary Garage	0	1	-100.00%	4	8	-50.00%	1	6	-83.33%
	Burglary Commercial	0	1	-100.00%	3	0		1	1	0.00%
	Larceny	24	25	-4.00%	123	113	8.85%	46	53	-13.21%
	Vehicle Theft	2	3	-33.33%	11	12	-8.33%	4	4	0.00%
	Arson	0	0		1	0		0	0	
Property Total:		29	33	-12.12%	156	146	6.85%	57	69	-17.39%
Preliminary Part 1 Crime Totals:		30	39	-23.08%	173	164	5.49%	62	80	-22.50%
Current 7 Day Period:		1/7/2018 - 1/13/2018			Prior 7 Day Period:		12/31/2017 - 1/6/2018			
Current 28 Day Period:		12/17/2017 - 1/13/2018			Prior 28 Day Period:		11/19/2017 - 12/16/2017			
Current YTD Day Period:		1/1/2018 - 1/13/2018			Prior YTD Period:		1/1/2017 - 1/13/2017			

Prepared by SPD Crime Analysis Office - Monday, January 15, 2018

NOTE: SPD moved from UCR to the NIBRS reporting standard on 10/4/16 following the transition to a new RMS System. [Numbers on CompStat reports prior to this date should not be used as a comparison to those on this report.](#) Additional info on these reporting standards can be found on the FBI website: <https://ucr.fbi.gov/nibrs-overview>

This chart represents Preliminary counts of selected crime categories from Police Case Reports. Full statistical analysis to determine the confidence level of this data has not been performed. The % change columns on the preliminary counts differ from the percentage change on the NIBRS crime report, sometimes significantly. The CompStat report is designed for operational use and includes only selected NIBRS categories and coding less complex than full NIBRS rules. Official statistics for these and other NIBRS categories can be found on WASPC & FBI websites once available.





City of Spokane

Northwest District (P1)

Selected Crime Codes

2018-01-07 to 2018-01-13

Prepared By:
Crime Analysis Unit
Spokane Police Department

Legend

NIBRS Events



Criminal Homicide



Rape



Robbery Commercial



Robbery Person



Aggravated Assault



Burglary Residential



Burglary Garage



Burglary Commercial



Vehicle Prowling



Vehicle Theft



Arson



Cases Represent LERMS Crime Codes
Points may indicate multiple events
Note: Veh Prowl is only Larceny displayed

For Additional Information on
Incidents pertaining to an
Area, Trend, or Pattern
Contact Information Analysis

0 0.25 0.5 1 Miles



THIS IS NOT A LEGAL DOCUMENT.
The information shown on this map is compiled
from various sources and is subject to constant
revision. Information shown on this map should
not be used to determine the location of facilities
in relationship to property lines, section lines,
streets, etc.

Sunday - Saturday

1/7/2018 TO 1/13/2018

NW - Northwest District (P1)



A/C	Offense Statute	Address	Reported Date	Dist
<u>SPA1BS</u>				
C	THEFT-3D (From Motor Vehicle)	3600 W INDIAN TRAIL RD	1/7/2018	P1
C	THEFT-3D (From Motor Vehicle)	1700 W FRANCIS AVE	1/9/2018	P1
<u>SPA1FM</u>				
C	THEFT-3D (From Motor Vehicle)	8100 N CAMILLA MARIE CT	1/9/2018	P1
<u>SPA1IT</u>				
C	THEFT-3D (Shoplifting)	9000 N INDIAN TRAIL RD	1/12/2018	P1
<u>SPA1NH</u>				
C	THEFT OF MOTOR VEHICLE	800 W CORA AVE	1/12/2018	P1
C	THEFT OF MOTOR VEHICLE	700 W KIERNAN AVE	1/13/2018	P1
C	THEFT-3D (All Other Thefts)	5200 N WASHINGTON ST	1/13/2018	P1
C	THEFT-3D (From Building)	3900 N MADISON ST	1/12/2018	P1
C	THEFT-3D (From Motor Vehicle)	3800 N DIVISION ST	1/8/2018	P1
C	THEFT-3D (From Motor Vehicle)	6200 N BUFFALO ST	1/11/2018	P1
A	THEFT-3D (From Motor Vehicle)	800 W CORA AVE	1/12/2018	P1
C	THEFT-3D (Motor Vehicle Parts or Accessories)	3800 N DIVISION ST	1/8/2018	P1
C	THEFT-3D (Motor Vehicle Parts or Accessories)	4100 N POST ST	1/12/2018	P1
C	THEFT-3D (Motor Vehicle Parts or Accessories)	800 W CORA AVE	1/12/2018	P1
C	THEFT-CITY (Motor Vehicle Parts or Accessories)	5400 N WASHINGTON ST	1/8/2018	P1
<u>SPA1NW</u>				
C	BURGLARY-RESIDENTIAL	2700 W HEROY AVE	1/8/2018	P1
A	BURGLARY-RESIDENTIAL	2100 W NORTHWEST BLVD	1/9/2018	P1
C	BURGLARY-RESIDENTIAL	5300 W WOODSIDE AVE	1/12/2018	P1
C	ROBBERY 2D COMMERCIAL (NOT PURSE SNATCHING)	2500 W WELLESLEY AVE	1/11/2018	P1
C	THEFT-2D (From Motor Vehicle)	2700 W NORTHWEST BLVD	1/8/2018	P1
C	THEFT-3D (All Other Thefts)	4800 W NINE MILE RD	1/9/2018	P1
C	THEFT-3D (All Other Thefts)	2100 W WELLESLEY AVE	1/9/2018	P1
C	THEFT-3D (From Building)	4400 W WELLESLEY AVE	1/13/2018	P1
C	THEFT-3D (From Motor Vehicle)	3300 N AUDUBON ST	1/9/2018	P1
C	THEFT-3D (From Motor Vehicle)	5100 N DRISCOLL BLVD	1/10/2018	P1
C	THEFT-3D (From Motor Vehicle)	5700 N ASSEMBLY ST	1/13/2018	P1
C	THEFT-CITY (From Motor Vehicle)	5500 N DRISCOLL BLVD	1/8/2018	P1
C	THEFT-CITY (Motor Vehicle Parts or Accessories)	5500 N DRISCOLL BLVD	1/8/2018	P1
C	VEHICLE PROWLING-2D/From Motor Vehicle	3000 W KIERNAN AVE	1/10/2018	P1
A	VEHICLE PROWLING-2D/No Theft	3400 N AUDUBON ST	1/9/2018	P1

POLICE SUMMARY - Ending: Saturday, January 13, 2018



NW - North Central District (P2)

Preliminary IBR Counts

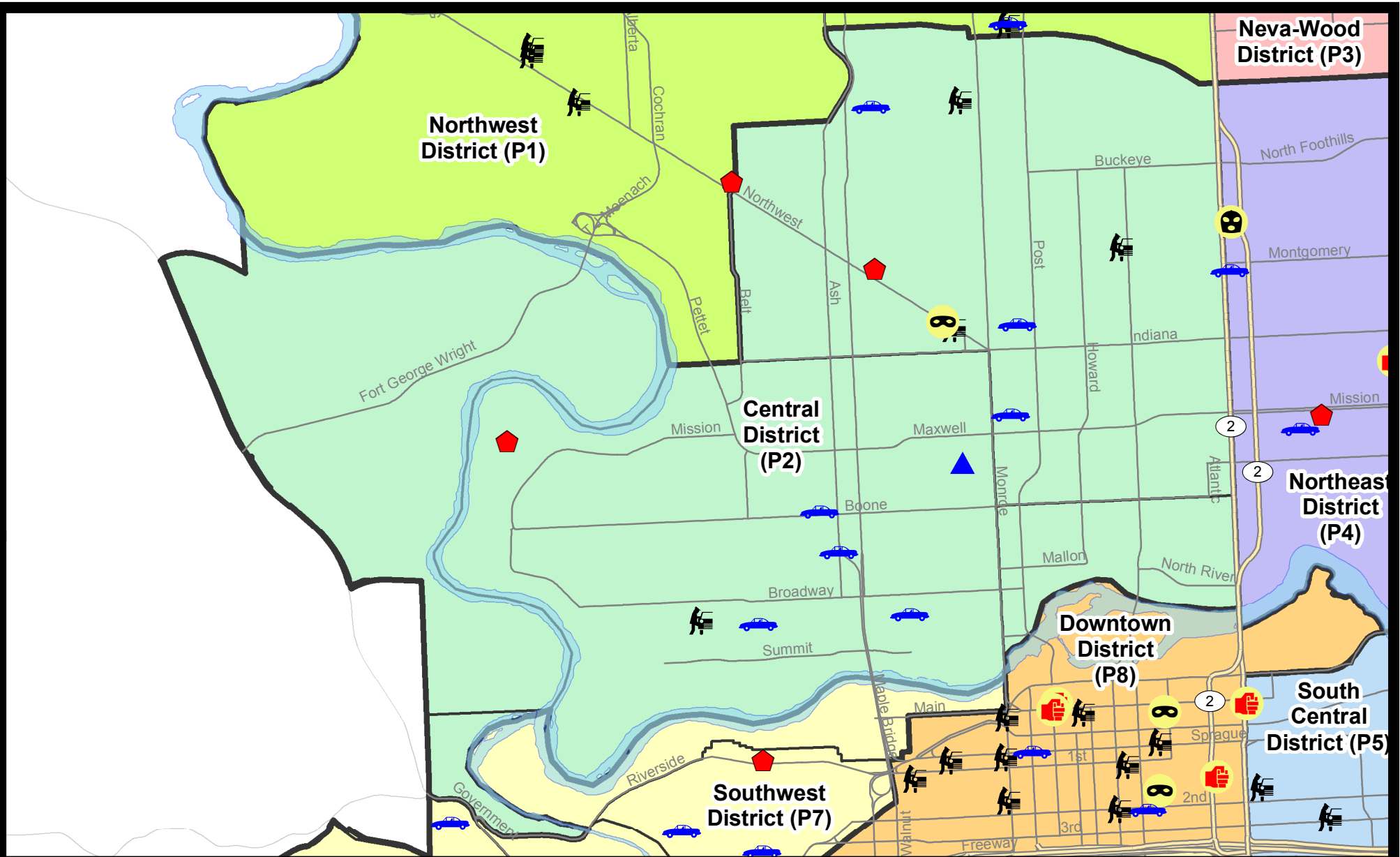
NIBRS Categories (Part 1 Selected)		7 Day Comparison			28 Day Comparison			YTD Comparison		
		Current	Prior	Percent	Current	Prior	Percent	Current	Prior	Percent
Violent	Criminal Homicide	0	0		0	0		0	0	
	Rape	0	0		3	3	0.00%	0	1	-100.00%
	Robbery - Commercial	0	0		2	0		0	2	-100.00%
	Robbery - Person	1	3	-66.67%	6	3	100.00%	3	0	
	Aggravated Assault - Non DV	0	2	-100.00%	5	5	0.00%	2	3	-33.33%
	Aggravated Assault - DV	0	0		1	5	-80.00%	0	2	-100.00%
Violent Total:		1	5	-80.00%	17	16	6.25%	5	8	-37.50%
Property	Burglary - Residential	2	6	-66.67%	11	10	10.00%	7	4	75.00%
	Burglary Garage	1	0		1	6	-83.33%	1	2	-50.00%
	Burglary Commercial	0	1	-100.00%	2	3	-33.33%	0	2	-100.00%
	Larceny	13	20	-35.00%	83	97	-14.43%	30	41	-26.83%
	Vehicle Theft	7	5	40.00%	17	15	13.33%	12	7	71.43%
	Arson	0	0		0	0		0	0	
Property Total:		23	32	-28.13%	114	131	-12.98%	50	56	-10.71%
Preliminary Part 1 Crime Totals:		24	37	-35.14%	131	147	-10.88%	55	64	-14.06%
Current 7 Day Period:		1/7/2018 - 1/13/2018			Prior 7 Day Period:		12/31/2017 - 1/6/2018			
Current 28 Day Period:		12/17/2017 - 1/13/2018			Prior 28 Day Period:		11/19/2017 - 12/16/2017			
Current YTD Day Period:		1/1/2018 - 1/13/2018			Prior YTD Period:		1/1/2017 - 1/13/2017			

Prepared by SPD Crime Analysis Office - Monday, January 15, 2018

NOTE: SPD moved from UCR to the NIBRS reporting standard on 10/4/16 following the transition to a new RMS System. [Numbers on CompStat reports prior to this date should not be used as a comparison to those on this report.](#) Additional info on these reporting standards can be found on the FBI website: <https://ucr.fbi.gov/nibrs-overview>

This chart represents Preliminary counts of selected crime categories from Police Case Reports. Full statistical analysis to determine the confidence level of this data has not been performed. The % change columns on the preliminary counts differ from the percentage change on the NIBRS crime report, sometimes significantly. The CompStat report is designed for operational use and includes only selected NIBRS categories and coding less complex than full NIBRS rules. Official statistics for these and other NIBRS categories can be found on WASPC & FBI websites once available.







City of Spokane
Central District (P2)
Selected
Crime Types
2018-01-07 to 2018-01-13
 Prepared By:
 Crime Analysis Unit
 Spokane Police Department

Legend

NIBRS Events



Cases Represent LERMS Crime Codes
 Points may indicate multiple events
 Note: Veh Prowl is only Larceny category displayed

For Additional Information on Incidents
 pertaining to an Area, Trend, or Pattern
 Contact Information Analysis



0 0.2 0.4 0.6 Miles



THIS IS NOT A LEGAL DOCUMENT:
 The information shown on this map is compiled
 from various sources and is subject to constant
 revision. Information shown on this map should
 not be used to determine the location of facilities
 in relationship to property lines, section lines,
 streets, etc.



Sunday - Saturday

NW - Central District (P2)

1/7/2018 TO 1/13/2018



A/C	Offense Statute	Address	Reported Date	Dist
<u>SPA2EG</u>				
C	BURGLARY 1D RESIDENTIAL	1400 W MONTGOMERY AVE	1/11/2018	P1
C	MAIL THEFT (All Others)	1700 W KNOX AVE	1/8/2018	P2
C	ROBBERY 1D PERSON (NOT PURSE SNATCHING)	W NORTHWEST BLVD / N JEFFERSON ST	1/8/2018	P1
C	THEFT OF MOTOR VEHICLE	3000 N WALNUT ST	1/7/2018	P2
C	THEFT OF MOTOR VEHICLE	900 W SPOFFORD AVE	1/9/2018	P2
C	THEFT OF MOTOR VEHICLE	800 W SHANNON AVE	1/11/2018	P1
C	THEFT-3D (All Other Thefts)	2000 W YORK AVE	1/12/2018	P2
C	THEFT-3D (From Motor Vehicle)	1000 W FREDERICK AVE	1/7/2018	P2
C	THEFT-3D (Shoplifting)	1700 N DIVISION ST	1/12/2018	P2
C	THEFT-3D (Shoplifting)	300 W INDIANA AVE	1/13/2018	P2
C	THEFT-CITY (From Motor Vehicle)	W SHANNON AVE / W NORTHWEST BLVD	1/10/2018	P1
C	THEFT-CITY (Motor Vehicle Parts or Accessories)	W SHANNON AVE / W NORTHWEST BLVD	1/10/2018	P1
A	VEHICLE PROWLING-2D/No Theft	400 W CARLISLE AVE	1/9/2018	P2
<u>SPA2RS</u>				
C	THEFT-2D (From Building)	1100 N MONROE ST	1/13/2018	P2
<u>SPA2WC</u>				
C	BURGLARY 1D RESIDENTIAL	3200 W BOONE AVE	1/7/2018	P2
C	BURGLARY 2D GARAGE	1100 W SINTO AVE	1/11/2018	P2
A	THEFT OF MOTOR VEHICLE	1700 W DEAN AVE	1/10/2018	P2
C	THEFT OF MOTOR VEHICLE	1700 W BOONE AVE	1/11/2018	P2
C	THEFT OF MOTOR VEHICLE	W COLLEGE AVE / N CEDAR ST	1/11/2018	P2
C	THEFT OF MOTOR VEHICLE	2000 W COLLEGE AVE	1/12/2018	P1
C	THEFT-2D (From Building)	1900 W GARDNER AVE	1/7/2018	P2
C	THEFT-3D (From Building)	3200 W BOONE AVE	1/8/2018	P2
C	THEFT-3D (From Motor Vehicle)	2300 W COLLEGE AVE	1/9/2018	P2
C	THEFT-3D (Motor Vehicle Parts or Accessories)	1700 W DEAN AVE	1/10/2018	P2

POLICE SUMMARY - Ending: Saturday, January 13, 2018



NE - Neva-Wood District (P3)

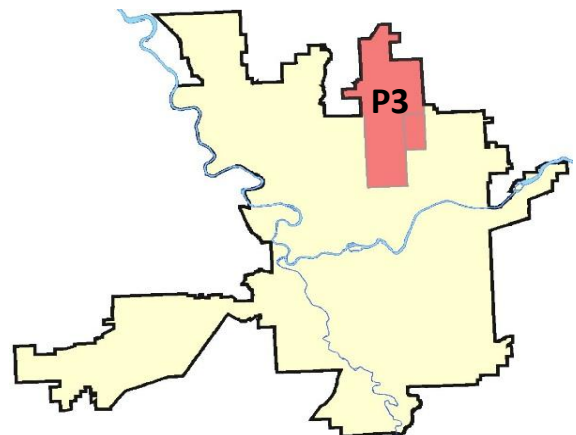
Preliminary IBR Counts

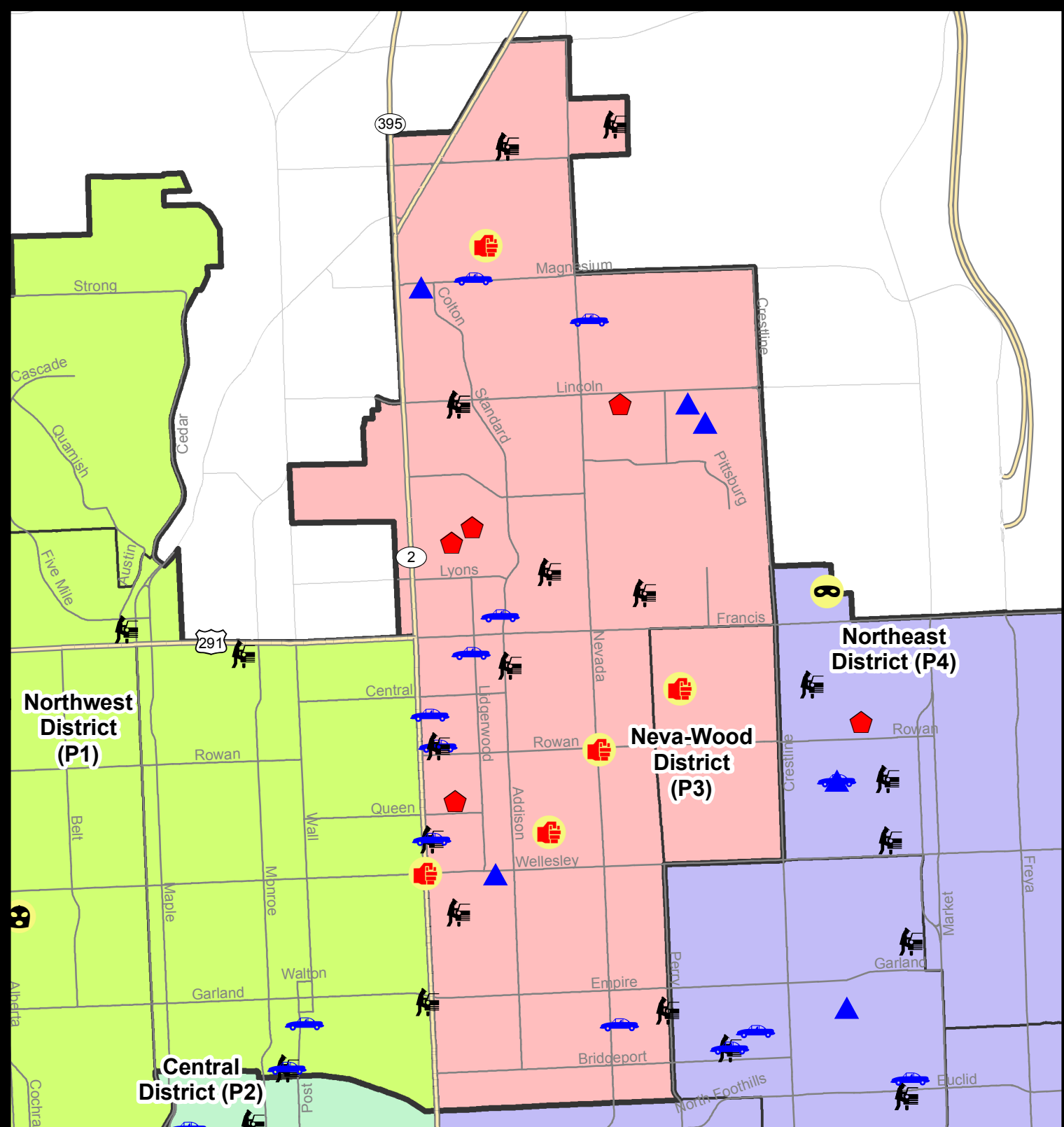
NIBRS Categories (Part 1 Selected)		7 Day Comparison			28 Day Comparison			YTD Comparison		
		Current	Prior	Percent	Current	Prior	Percent	Current	Prior	Percent
Violent	Criminal Homicide	0	0		0	0		0	0	
	Rape	0	1	-100.00%	2	5	-60.00%	1	4	-75.00%
	Robbery - Commercial	0	0		2	5	-60.00%	0	2	-100.00%
	Robbery - Person	0	2	-100.00%	5	3	66.67%	2	2	0.00%
	Aggravated Assault - Non DV	4	2	100.00%	12	15	-20.00%	6	1	500.00%
	Aggravated Assault - DV	1	0		3	8	-62.50%	1	1	0.00%
Violent Total:		5	5	0.00%	24	36	-33.33%	10	10	0.00%
Property	Burglary - Residential	4	4	0.00%	10	16	-37.50%	7	11	-36.36%
	Burglary Garage	4	2	100.00%	11	11	0.00%	6	3	100.00%
	Burglary Commercial	0	1	-100.00%	2	6	-66.67%	1	3	-66.67%
	Larceny	75	73	2.74%	295	269	9.67%	137	76	80.26%
	Vehicle Theft	8	7	14.29%	34	48	-29.17%	15	8	87.50%
	Arson	0	0		0	2	-100.00%	0	0	
Property Total:		91	87	4.60%	352	352	0.00%	166	101	64.36%
Preliminary Part 1 Crime Totals:		96	92	4.35%	376	388	-3.09%	176	111	58.56%
Current 7 Day Period:		1/7/2018 - 1/13/2018			Prior 7 Day Period:		12/31/2017 - 1/6/2018			
Current 28 Day Period:		12/17/2017 - 1/13/2018			Prior 28 Day Period:		11/19/2017 - 12/16/2017			
Current YTD Day Period:		1/1/2018 - 1/13/2018			Prior YTD Period:		1/1/2017 - 1/13/2017			

Prepared by SPD Crime Analysis Office - Monday, January 15, 2018

NOTE: SPD moved from UCR to the NIBRS reporting standard on 10/4/16 following the transition to a new RMS System. [Numbers on CompStat reports prior to this date should not be used as a comparison to those on this report.](#) Additional info on these reporting standards can be found on the FBI website: <https://ucr.fbi.gov/nibrs-overview>

This chart represents Preliminary counts of selected crime categories from Police Case Reports. Full statistical analysis to determine the confidence level of this data has not been performed. The % change columns on the preliminary counts differ from the percentage change on the NIBRS crime report, sometimes significantly. The CompStat report is designed for operational use and includes only selected NIBRS categories and coding less complex than full NIBRS rules. Official statistics for these and other NIBRS categories can be found on WASPC & FBI websites once available.





City of Spokane
Neva-Wood District (P3)
Selected Crime Codes
2018-01-07 to 2018-01-13
 Prepared By:
 Crime Analysis Unit
 Spokane Police Department

Legend

NIBRS Events



Criminal Homicide



Rape



Robbery Commercial



Robbery Residential



Robbery Garage



Aggravated Assault



Burglary Commercial



Burglary Residential



Burglary Garage



Vehicle Prowling



Vehicle Theft



Arson



Cases Represent LERMS Crime Codes
 Points may indicate multiple events
 Note: Veh Prowl is only Larceny displayed

For Additional Information on
 Incidents pertaining to an
 Area, Trend, or Pattern
 Contact Information Analysis

0 0.2 0.4 0.8 Miles



THIS IS NOT A LEGAL DOCUMENT.
 The information shown on this map is compiled
 from various sources and is subject to constant
 revision. Information shown on this map should
 not be used to determine the location of facilities
 in relationship to property lines, section lines,
 streets, etc.

Sunday - Saturday

1/7/2018 TO 1/13/2018

NE - Neva-Wood District (P3)



A/C	Offense Statute	Address	Reported Date	Dist
SPB3NL				
C	ASSAULT-2D	600 E OLYMPIC AVE	1/9/2018	P4
C	ASSAULT-2D	N DIVISION ST / W WELLESLEY AVE	1/11/2018	P4
C	BURGLARY 1D RESIDENTIAL	100 E CROWN AVE	1/10/2018	P2
C	BURGLARY 2D GARAGE	8600 N MAYFAIR ST	1/7/2018	P3
C	BURGLARY 2D GARAGE	1700 E LINCOLN RD	1/8/2018	P3
C	BURGLARY 2D GARAGE	1700 E CALKINS AVE	1/8/2018	P4
C	BURGLARY 2D GARAGE	300 E WELLESLEY AVE	1/10/2018	P4
C	BURGLARY-RESIDENTIAL	100 E WEDGEWOOD AVE	1/8/2018	P4
C	BURGLARY-RESIDENTIAL	7000 N COLTON ST	1/10/2018	P3
C	BURGLARY-RESIDENTIAL	7800 N MORTON ST	1/12/2018	P3
C	DRIVE BY SHOOTING	5400 N NEVADA ST	1/7/2018	P4
C	RETAIL THEFT W/ SPECIAL CIRCUMSTANCES	9500 N NEWPORT HWY	1/8/2018	P3
C	THEFT OF MOTOR VEHICLE	5500 N DIVISION ST	1/7/2018	P3
A	THEFT OF MOTOR VEHICLE	1000 E GORDON AVE	1/7/2018	P3
C	THEFT OF MOTOR VEHICLE	400 E MAGNESIUM RD	1/7/2018	P4
C	THEFT OF MOTOR VEHICLE	5800 N DIVISION ST	1/9/2018	P3
C	THEFT OF MOTOR VEHICLE	6100 N LIDGERWOOD ST	1/10/2018	P3
C	THEFT OF MOTOR VEHICLE	4700 N DIVISION ST	1/10/2018	P2
C	THEFT OF MOTOR VEHICLE	6300 N ADDISON ST	1/11/2018	P4
C	THEFT OF MOTOR VEHICLE	8400 N NEVADA ST	1/12/2018	P4
C	THEFT(FIREARM) (From Building)	100 E CROWN AVE	1/10/2018	P2
C	THEFT-2D (All Other Thefts)	6600 N NEVADA ST	1/7/2018	P3
C	THEFT-2D (All Other Thefts)	800 E HOFFMAN AVE	1/9/2018	P3
C	THEFT-2D (From Building)	300 E WELLESLEY AVE	1/10/2018	P4
C	THEFT-2D (From Building)	1200 E WESTVIEW CT	1/12/2018	P3
C	THEFT-2D (From Building)	1000 E WABASH AVE	1/12/2018	P3
C	THEFT-2D (From Motor Vehicle)	600 E HOLLAND AVE	1/8/2018	P3
C	THEFT-2D (From Motor Vehicle)	500 E DALKE AVE	1/9/2018	P2
C	THEFT-2D (From Motor Vehicle)	6500 N PERRY ST	1/9/2018	P4
C	THEFT-2D (Motor Vehicle Parts or Accessories)	100 E HEROEY AVE	1/13/2018	P2
C	THEFT-2D (Shoplifting)	9600 N NEWPORT HWY	1/7/2018	P3
C	THEFT-2D (Shoplifting)	8000 N DIVISION ST	1/9/2018	P3
C	THEFT-2D (Shoplifting)	4700 N DIVISION ST	1/9/2018	P3
C	THEFT-3D (All Other Thefts)	6400 N NEVADA ST	1/9/2018	P3
C	THEFT-3D (All Other Thefts)	9200 N COLTON ST	1/10/2018	P3
C	THEFT-3D (All Other Thefts)	500 E EVERETT AVE	1/12/2018	P3
C	THEFT-3D (All Other Thefts)	1200 E WESTVIEW CT	1/12/2018	P2
C	THEFT-3D (From Building)	4400 N DIVISION ST	1/7/2018	P3

For protection of victim privacy, the entire address on sexual assault crimes has been redacted.

A/C	Offense Statute	Address	Reported Date	Dist
C	THEFT-3D (From Building)	200 E LINCOLN RD	1/7/2018	P3
C	THEFT-3D (From Building)	100 E WEDGEWOOD AVE	1/9/2018	P3
C	THEFT-3D (From Building)	5500 N DIVISION ST	1/9/2018	P3
C	THEFT-3D (From Building)	7400 N PITTSBURG ST	1/10/2018	P3
C	THEFT-3D (From Building)	5500 N DIVISION ST	1/11/2018	P3
C	THEFT-3D (From Motor Vehicle)	5500 N DIVISION ST	1/8/2018	P3
C	THEFT-3D (From Motor Vehicle)	600 E HOLLAND AVE	1/8/2018	P3
C	THEFT-3D (From Motor Vehicle)	700 E LYONS AVE	1/9/2018	P2
C	THEFT-3D (From Motor Vehicle)	1300 E KIERNAN AVE	1/10/2018	P3
C	THEFT-3D (From Motor Vehicle)	200 E LINCOLN RD	1/11/2018	P3
C	THEFT-3D (From Motor Vehicle)	1200 E WESTVIEW CT	1/11/2018	P3
C	THEFT-3D (From Motor Vehicle)	200 E LINCOLN RD	1/11/2018	P3
C	THEFT-3D (From Motor Vehicle)	4700 N DIVISION ST	1/12/2018	P3
C	THEFT-3D (From Motor Vehicle)	100 E HEROY AVE	1/13/2018	P2
C	THEFT-3D (Motor Vehicle Parts or Accessories)	1000 E GORDON AVE	1/7/2018	P3
C	THEFT-3D (Motor Vehicle Parts or Accessories)	6200 N DIVISION ST	1/8/2018	P3
C	THEFT-3D (Motor Vehicle Parts or Accessories)	9200 N COLTON ST	1/8/2018	P3
C	THEFT-3D (Motor Vehicle Parts or Accessories)	4700 N DIVISION ST	1/9/2018	P3
C	THEFT-3D (Motor Vehicle Parts or Accessories)	7100 N HOGAN ST	1/9/2018	P3
C	THEFT-3D (Motor Vehicle Parts or Accessories)	9200 N COLTON ST	1/10/2018	P3
C	THEFT-3D (Motor Vehicle Parts or Accessories)	1100 E BROAD AVE	1/10/2018	P3
C	THEFT-3D (Motor Vehicle Parts or Accessories)	1000 E COZZA DR	1/13/2018	P3
C	THEFT-3D (Shoplifting)	6500 N NEVADA ST	1/7/2018	P8
C	THEFT-3D (Shoplifting)	6500 N NEVADA ST	1/7/2018	P3
C	THEFT-3D (Shoplifting)	6700 N DIVISION ST	1/7/2018	P3
C	THEFT-3D (Shoplifting)	6400 N DIVISION ST	1/7/2018	P3
C	THEFT-3D (Shoplifting)	4700 N DIVISION ST	1/7/2018	P3
C	THEFT-3D (Shoplifting)	4700 N DIVISION ST	1/7/2018	P3
C	THEFT-3D (Shoplifting)	6500 N NEVADA ST	1/7/2018	P3
A	THEFT-3D (Shoplifting)	9700 N NEWPORT HWY	1/8/2018	P3
C	THEFT-3D (Shoplifting)	7700 N DIVISION ST	1/8/2018	P3
C	THEFT-3D (Shoplifting)	6400 N DIVISION ST	1/8/2018	P3
C	THEFT-3D (Shoplifting)	9900 N NEWPORT HWY	1/8/2018	P3
C	THEFT-3D (Shoplifting)	4700 N DIVISION ST	1/10/2018	P3
C	THEFT-3D (Shoplifting)	4700 N DIVISION ST	1/10/2018	P3
C	THEFT-3D (Shoplifting)	4700 N DIVISION ST	1/10/2018	P3
C	THEFT-3D (Shoplifting)	4700 N DIVISION ST	1/10/2018	P3
C	THEFT-3D (Shoplifting)	4700 N DIVISION ST	1/10/2018	P3
C	THEFT-3D (Shoplifting)	1700 E FRANCIS AVE	1/10/2018	P3
C	THEFT-3D (Shoplifting)	5800 N DIVISION ST	1/10/2018	P3
C	THEFT-3D (Shoplifting)	5500 N DIVISION ST	1/11/2018	P3
C	THEFT-3D (Shoplifting)	7800 N DIVISION ST	1/11/2018	P3
C	THEFT-3D (Shoplifting)	900 E FRANCIS AVE	1/11/2018	P3

For protection of victim privacy, the entire address on sexual assault crimes has been redacted.

A/C	Offense Statute	Address	Reported Date	Dist
C	THEFT-3D (Shoplifting)	9900 N NEWPORT HWY	1/11/2018	P2
C	THEFT-3D (Shoplifting)	6400 N DIVISION ST	1/12/2018	P2
C	THEFT-3D (Shoplifting)	4700 N DIVISION ST	1/12/2018	P3
C	THEFT-3D (Shoplifting)	4700 N DIVISION ST	1/12/2018	P3
C	THEFT-3D (Shoplifting)	6500 N NEVADA ST	1/13/2018	P4
C	THEFT-CITY (All Other Thefts)	4700 N DIVISION ST	1/10/2018	P2
C	THEFT-CITY (From Building)	7000 N COLTON ST	1/10/2018	P3
C	THEFT-CITY (Shoplifting)	9900 N NEWPORT HWY	1/11/2018	P2
C	THEFT-CITY (Shoplifting)	6700 N DIVISION ST	1/12/2018	P4
C	THEFT-CITY (Shoplifting)	9500 N NEWPORT HWY	1/12/2018	P4
C	WEAPON(INTIMIDATE WITH)	500 E MAXINE AVE	1/10/2018	P4

SPB3WH

C	ASSAULT - 4D (Weapon Involved)	1500 E CENTRAL AVE	1/11/2018	P4
C	THEFT-2D (All Other Thefts)	1700 E CROWN AVE	1/11/2018	P4
C	THEFT-3D (From Building)	2000 E EVERETT AVE	1/9/2018	P3
C	THEFT-3D (From Building)	5300 N MARTIN ST	1/10/2018	P3

POLICE SUMMARY - Ending: Saturday, January 13, 2018



NE - Northeast District (P4)

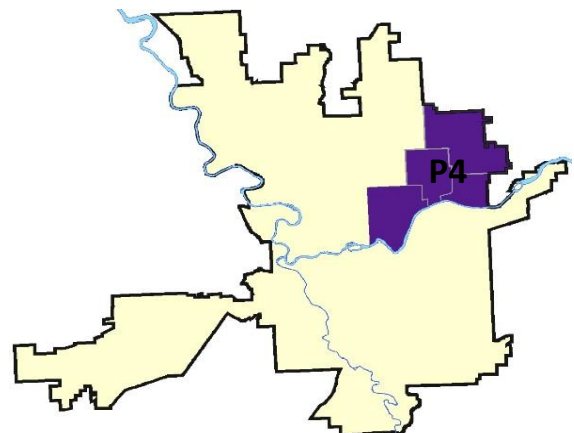
Preliminary IBR Counts

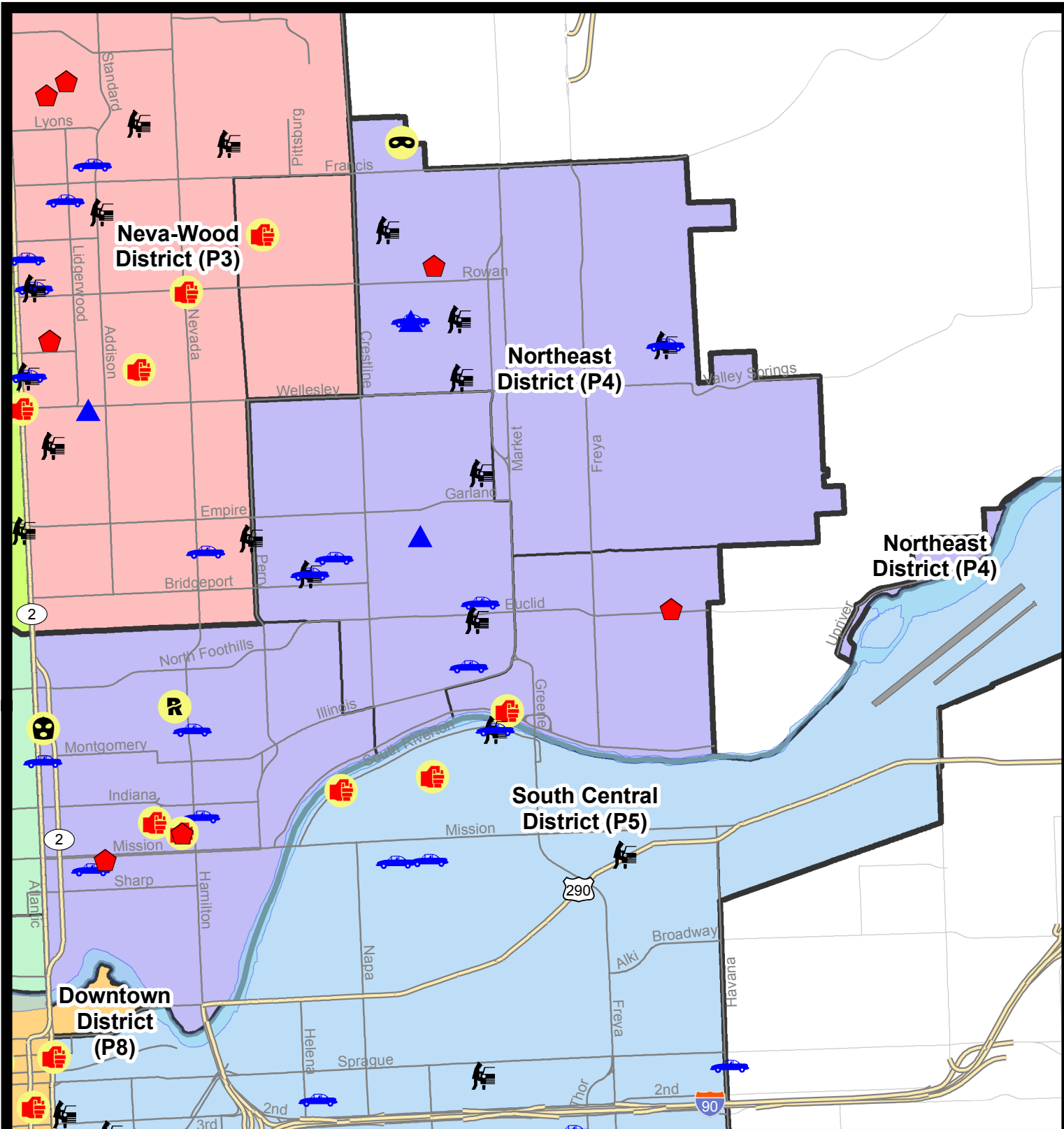
NIBRS Categories (Part 1 Selected)		7 Day Comparison			28 Day Comparison			YTD Comparison		
		Current	Prior	Percent	Current	Prior	Percent	Current	Prior	Percent
Violent	Criminal Homicide	0	0		0	0		0	0	
	Rape	1	0		4	5	-20.00%	1	2	-50.00%
	Robbery - Commercial	1	1	0.00%	2	3	-33.33%	1	3	-66.67%
	Robbery - Person	1	0		2	0		1	0	
	Aggravated Assault - Non DV	2	1	100.00%	8	5	60.00%	3	0	
	Aggravated Assault - DV	1	1	0.00%	3	6	-50.00%	2	1	100.00%
Violent Total:		6	3	100.00%	19	19	0.00%	8	6	33.33%
Property	Burglary - Residential	4	1	300.00%	12	24	-50.00%	4	6	-33.33%
	Burglary Garage	2	0		2	2	0.00%	2	0	
	Burglary Commercial	0	0		7	7	0.00%	0	1	-100.00%
	Larceny	25	23	8.70%	96	137	-29.93%	47	45	4.44%
	Vehicle Theft	10	6	66.67%	27	27	0.00%	15	10	50.00%
	Arson	0	0		0	1	-100.00%	0	0	
Property Total:		41	30	36.67%	144	198	-27.27%	68	62	9.68%
Preliminary Part 1 Crime Totals:		47	33	42.42%	163	217	-24.88%	76	68	11.76%
Current 7 Day Period:		1/7/2018 - 1/13/2018			Prior 7 Day Period:		12/31/2017 - 1/6/2018			
Current 28 Day Period:		12/17/2017 - 1/13/2018			Prior 28 Day Period:		11/19/2017 - 12/16/2017			
Current YTD Day Period:		1/1/2018 - 1/13/2018			Prior YTD Period:		1/1/2017 - 1/13/2017			

Prepared by SPD Crime Analysis Office - Monday, January 15, 2018

NOTE: SPD moved from UCR to the NIBRS reporting standard on 10/4/16 following the transition to a new RMS System. [Numbers on CompStat reports prior to this date should not be used as a comparison to those on this report.](#) Additional info on these reporting standards can be found on the FBI website: <https://ucr.fbi.gov/nibrs-overview>

This chart represents Preliminary counts of selected crime categories from Police Case Reports. Full statistical analysis to determine the confidence level of this data has not been performed. The % change columns on the preliminary counts differ from the percentage change on the NIBRS crime report, sometimes significantly. The CompStat report is designed for operational use and includes only selected NIBRS categories and coding less complex than full NIBRS rules. Official statistics for these and other NIBRS categories can be found on WASPC & FBI websites once available.





City of Spokane

Northeast District (P4)

Selected Crime Codes

2018-01-07 to 2018-01-13

Prepared By:
Crime Analysis Unit
Spokane Police Department

Legend

NIBRS Events



Criminal Homicide



Rape



Robbery Commercial



Robbery Person



Aggravated Assault



Burglary Residential



Burglary Garage



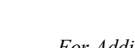
Burglary Commercial



Vehicle Prowling



Vehicle Theft



Arson



Cases Represent LERMS Crime Codes
Points may indicate multiple events
Note: Veh Prowl is only Larceny displayed

For Additional Information on
Incidents pertaining to an
Area, Trend, or Pattern
Contact Information Analysis

0 0.2 0.4 0.8 Miles



THIS IS NOT A LEGAL DOCUMENT.
The information shown on this map is compiled
from various sources and is subject to constant
revision. Information shown on this map should
not be used to determine the location of facilities
in relationship to property lines, section lines,
streets, etc.

Sunday - Saturday

1/7/2018 TO 1/13/2018

NE - Northeast District (P4)



A/C	Offense Statute	Address	Reported Date	Dist
<u>SPB4BE</u>				
C	BURGLARY 2D GARAGE	2400 E GORDON AVE	1/7/2018	P4
C	MAIL THEFT (All Others)	3200 N SMITH ST	1/10/2018	P4
A	THEFT OF MOTOR VEHICLE	1700 E COURTLAND AVE	1/7/2018	P4
C	THEFT OF MOTOR VEHICLE	2700 N NELSON ST	1/8/2018	P4
C	THEFT OF MOTOR VEHICLE	3200 N REGAL ST	1/9/2018	P4
A	THEFT OF MOTOR VEHICLE	1800 E GLASS AVE	1/9/2018	P4
C	THEFT-2D (All Other Thefts)	1600 E WELLESLEY AVE	1/11/2018	P4
C	THEFT-3D (All Other Thefts)	1600 E RICH AVE	1/10/2018	P4
C	THEFT-3D (From Building)	1600 E WELLESLEY AVE	1/12/2018	P4
C	THEFT-3D (From Motor Vehicle)	2800 E EUCLID AVE	1/7/2018	P4
A	THEFT-3D (From Motor Vehicle)	2800 E EUCLID AVE	1/7/2018	P4
A	THEFT-3D (From Motor Vehicle)	1700 E COURTLAND AVE	1/8/2018	P4
C	THEFT-3D (From Motor Vehicle)	4100 N REGAL ST	1/11/2018	P2
C	THEFT-3D (Motor Vehicle Parts or Accessories)	2200 E PROVIDENCE AVE	1/10/2018	P4
C	THEFT-3D (Motor Vehicle Parts or Accessories)	N PITTSBURG ST / E HERROY AVE	1/10/2018	P4
<u>SPB4HI</u>				
C	BURGLARY 2D GARAGE	2400 E DIAMOND AVE	1/9/2018	P4
C	BURGLARY-RESIDENTIAL	2600 E NEBRASKA AVE	1/13/2018	P4
C	ROBBERY-1D (All Except Purse Snatching)	6500 N ALTAMONT ST	1/13/2018	P4
C	THEFT OF MOTOR VEHICLE	2400 E DIAMOND AVE	1/9/2018	P4
C	THEFT OF MOTOR VEHICLE	4900 N FLORIDA ST	1/12/2018	P4
C	THEFT-2D (From Building)	2600 E NEBRASKA AVE	1/13/2018	P4
C	THEFT-3D (From Motor Vehicle)	2800 E DIAMOND AVE	1/7/2018	P4
C	THEFT-3D (From Motor Vehicle)	2300 E CENTRAL AVE	1/7/2018	P4
C	THEFT-3D (From Motor Vehicle)	4900 N FLORIDA ST	1/12/2018	P4
A	VEHICLE PROWLING-2D/No Theft	4800 N NELSON ST	1/11/2018	P4
<u>SPB4LO</u>				
C	ASSAULT - 4D (Weapon Involved)	600 E NORA AVE	1/12/2018	P1
C	ASSAULT-2D	800 E AUGUSTA AVE	1/8/2018	P2
C	BURGLARY 1D RESIDENTIAL	800 E AUGUSTA AVE	1/8/2018	P2
C	BURGLARY 2D FENCED AREA	2800 N PITTSBURG ST	1/12/2018	P4
C	BURGLARY-RESIDENTIAL	300 E MISSION AVE	1/12/2018	P4
C	RAPE-2ND (RAPE)		1/10/2018	P4
C	ROBBERY 1D COMMERCIAL (NOT PURSE SNATCHING)	2400 N DIVISION ST	1/8/2018	P4
C	THEFT OF MOTOR VEHICLE	2100 N DIVISION ST	1/8/2018	P2
C	THEFT OF MOTOR VEHICLE	2400 N HAMILTON ST	1/9/2018	P4
C	THEFT OF MOTOR VEHICLE	900 E NORA AVE	1/11/2018	P3

For protection of victim privacy, the entire address on sexual assault crimes has been redacted.

A/C	Offense Statute	Address	Reported Date	Dist
C	THEFT OF MOTOR VEHICLE	200 E SINTO AVE	1/12/2018	P4
C	THEFT-3D (All Other Thefts)	2000 N HAMILTON ST	1/10/2018	P4
C	THEFT-3D (From Building)	1000 E TRENT AVE	1/8/2018	P4
C	THEFT-3D (Shoplifting)	2000 N HAMILTON ST	1/10/2018	P2
C	THEFT-3D (Shoplifting)	2000 N HAMILTON ST	1/11/2018	P4
C	THEFT-3D (Shoplifting)	2400 N DIVISION ST	1/12/2018	P3
C	THEFT-CITY (All Other Thefts)	1300 E BALDWIN AVE	1/8/2018	P3
C	THEFT-CITY (Motor Vehicle Parts or Accessories)	200 E SINTO AVE	1/12/2018	P4
C	THEFT-CITY (Shoplifting)	2400 N DIVISION ST	1/8/2018	P4

SPB4MI

C	BURGLARY 1D RESIDENTIAL	4100 E FREDERICK AVE	1/10/2018	P4
C	DRIVE BY SHOOTING	3000 E UPRIVER DR	1/13/2018	P3
C	MAIL THEFT (All Others)	4200 E CARLISLE AVE	1/10/2018	P4

SPOKANE POLICE DEPARTMENT



SOUTH **Police Service Area**

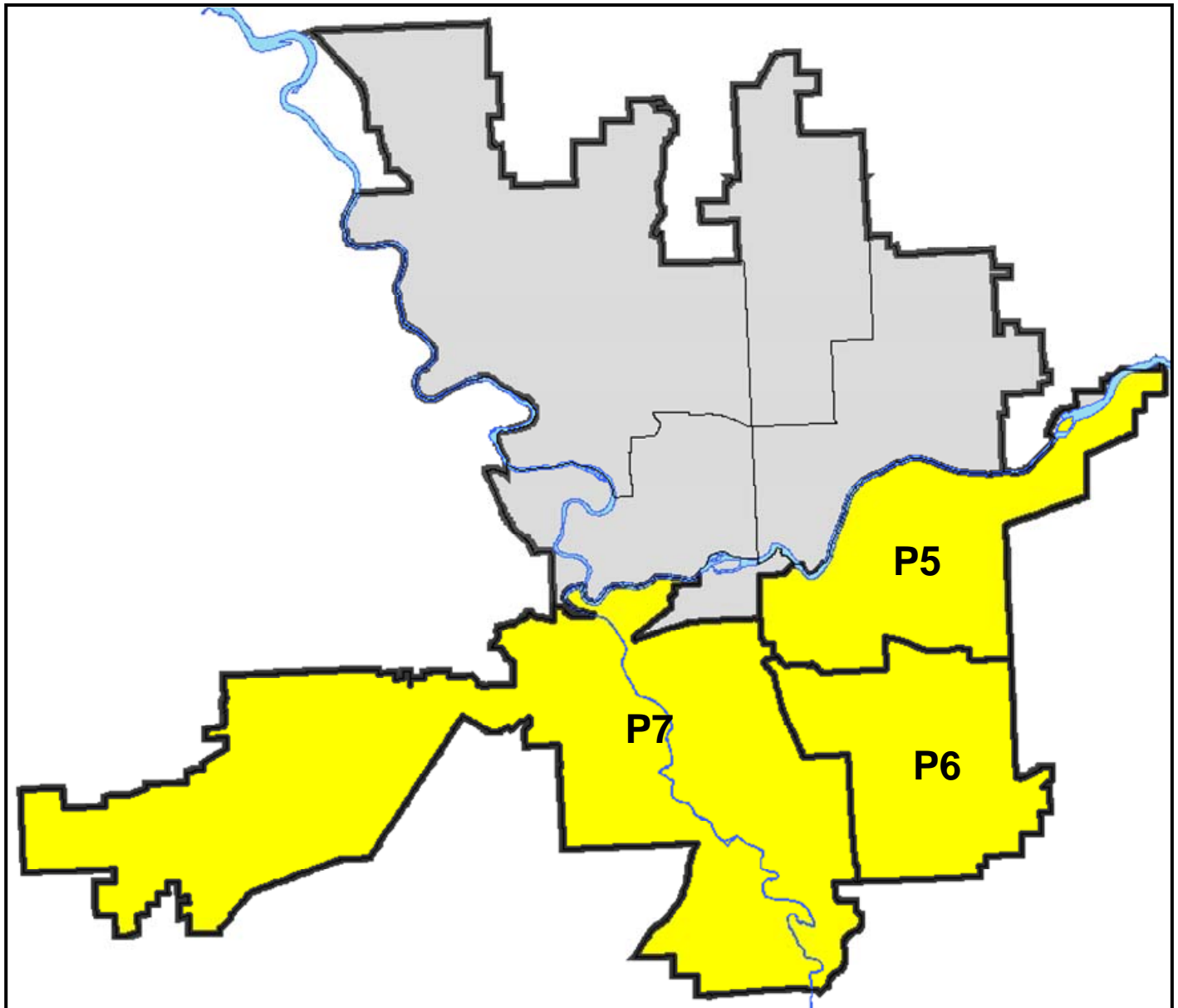
PSA Commander

Captain Tracie Meidl

South Central District (P5)

Southeast District (P6)

Southwest District (P7)



POLICE SUMMARY - Ending: Saturday, January 13, 2018

SOUTH PRECINCT (P5, P6, and P7)



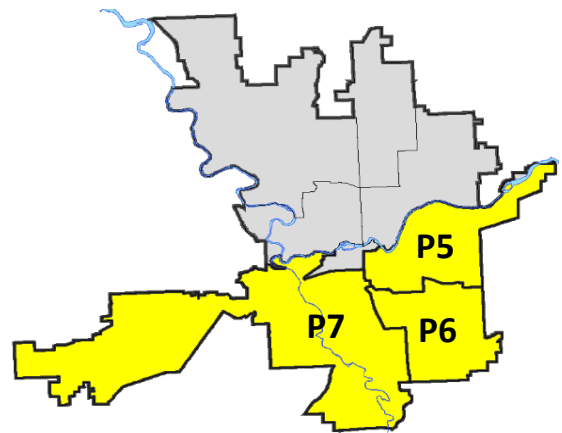
Preliminary IBR Counts

NIBRS Categories (Part 1 Selected)		7 Day Comparison			28 Day Comparison			YTD Comparison		
		Current	Prior	Percent	Current	Prior	Percent	Current	Prior	Percent
Violent	Criminal Homicide	0	0		2	0		0	0	
	Rape	0	3	-100.00%	3	9	-66.67%	3	3	0.00%
	Robbery - Commercial	0	0		2	1	100.00%	0	1	-100.00%
	Robbery - Person	0	0		3	4	-25.00%	0	1	-100.00%
	Aggravated Assault - Non DV	3	2	50.00%	9	12	-25.00%	5	6	-16.67%
	Aggravated Assault - DV	6	0		11	17	-35.29%	6	2	200.00%
Violent Total:		9	5	80.00%	30	43	-30.23%	14	13	7.69%
Property	Burglary - Residential	11	10	10.00%	35	39	-10.26%	19	17	11.76%
	Burglary Garage	1	5	-80.00%	17	20	-15.00%	6	7	-14.29%
	Burglary Commercial	0	1	-100.00%	7	13	-46.15%	1	6	-83.33%
	Larceny	51	61	-16.39%	232	288	-19.44%	105	87	20.69%
	Vehicle Theft	16	15	6.67%	55	56	-1.79%	30	19	57.89%
	Arson	0	2	-100.00%	2	2	0.00%	2	0	
Property Total:		79	94	-15.96%	348	418	-16.75%	163	136	19.85%
Preliminary Part 1 Crime Totals:		88	99	-11.11%	378	461	-18.00%	177	149	18.79%
Current 7 Day Period:		1/7/2018 - 1/13/2018			Prior 7 Day Period:		12/31/2017 - 1/6/2018			
Current 28 Day Period:		12/17/2017 - 1/13/2018			Prior 28 Day Period:		11/19/2017 - 12/16/2017			
Current YTD Day Period:		1/1/2018 - 1/13/2018			Prior YTD Period:		1/1/2017 - 1/13/2017			

Prepared by SPD Crime Analysis Office - Monday, January 15, 2018

NOTE: SPD moved from UCR to the NIBRS reporting standard on 10/4/16 following the transition to a new RMS System. [Numbers on CompStat reports prior to this date should not be used as a comparison to those on this report.](#) Additional info on these reporting standards can be found on the FBI website: <https://ucr.fbi.gov/nibrs-overview>

This chart represents Preliminary counts of selected crime categories from Police Case Reports. Full statistical analysis to determine the confidence level of this data has not been performed. The % change columns on the preliminary counts differ from the percentage change on the NIBRS crime report, sometimes significantly. The CompStat report is designed for operational use and includes only selected NIBRS categories and coding less complex than full NIBRS rules. Official statistics for these and other NIBRS categories can be found on WASPC & FBI websites once available.



POLICE SUMMARY - Ending: Saturday, January 13, 2018



SE - South Central District (P5)

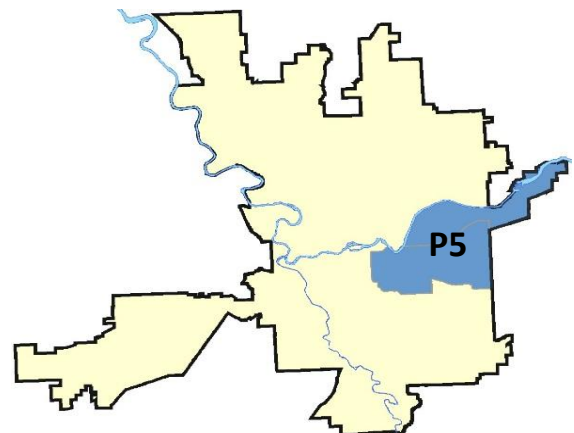
Preliminary IBR Counts


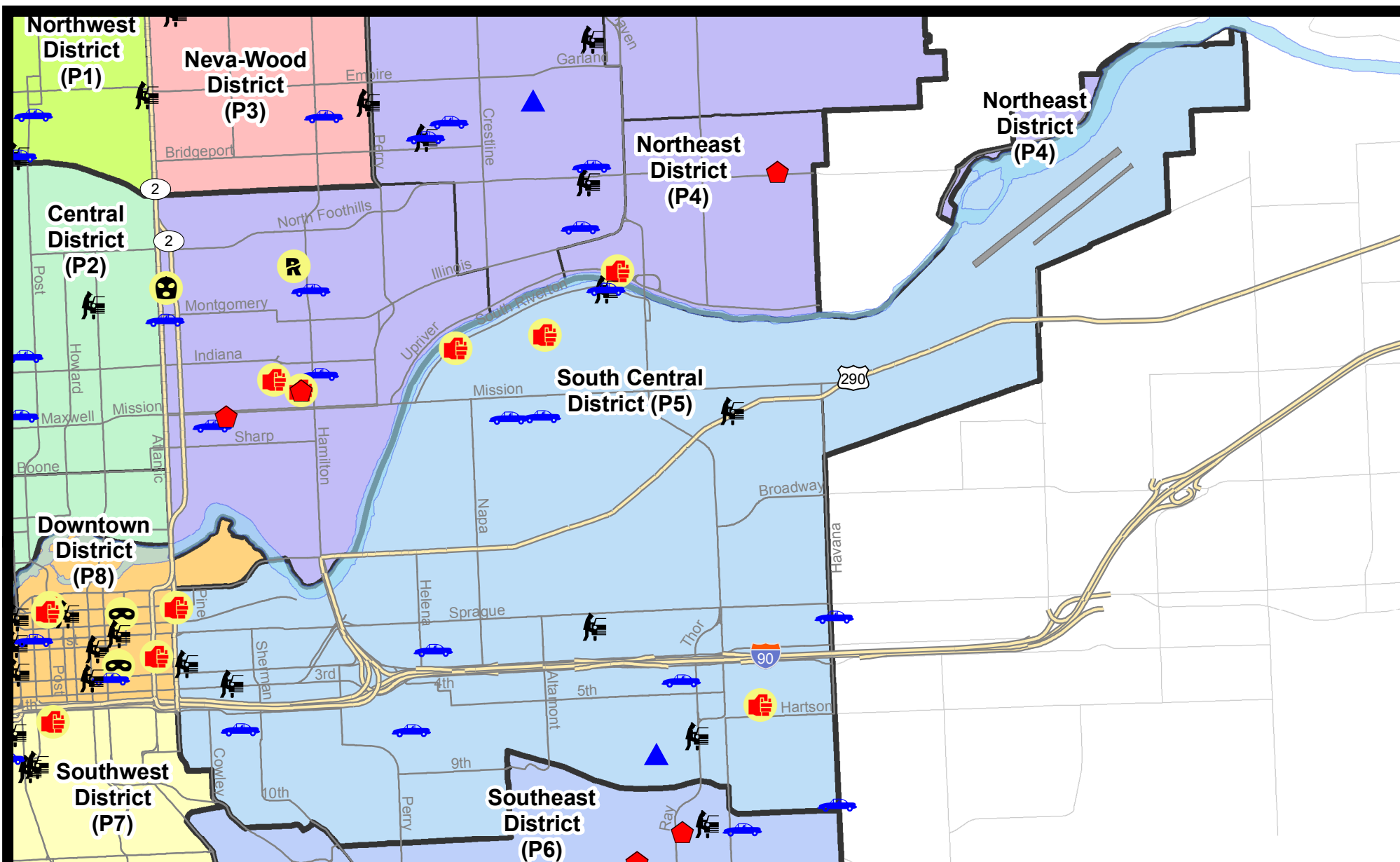
NIBRS Categories (Part 1 Selected)		7 Day Comparison			28 Day Comparison			YTD Comparison		
		Current	Prior	Percent	Current	Prior	Percent	Current	Prior	Percent
Violent	Criminal Homicide	0	0		0	0		0	0	
	Rape	0	0		0	1	-100.00%	0	2	-100.00%
	Robbery - Commercial	0	0		1	1	0.00%	0	0	
	Robbery - Person	0	0		1	4	-75.00%	0	1	-100.00%
	Aggravated Assault - Non DV	2	1	100.00%	7	6	16.67%	3	3	0.00%
	Aggravated Assault - DV	3	0		6	9	-33.33%	3	2	50.00%
Violent Total:		5	1	400.00%	15	21	-28.57%	6	8	-25.00%
Property	Burglary - Residential	0	7	-100.00%	14	12	16.67%	6	10	-40.00%
	Burglary Garage	1	1	0.00%	5	6	-16.67%	2	1	100.00%
	Burglary Commercial	0	1	-100.00%	4	12	-66.67%	1	4	-75.00%
	Larceny	18	27	-33.33%	84	112	-25.00%	45	35	28.57%
	Vehicle Theft	8	6	33.33%	28	26	7.69%	14	5	180.00%
	Arson	0	1	-100.00%	1	0		1	0	
Property Total:		27	43	-37.21%	136	168	-19.05%	69	55	25.45%
Preliminary Part 1 Crime Totals:		32	44	-27.27%	151	189	-20.11%	75	63	19.05%
Current 7 Day Period:		1/7/2018 - 1/13/2018			Prior 7 Day Period:		12/31/2017 - 1/6/2018			
Current 28 Day Period:		12/17/2017 - 1/13/2018			Prior 28 Day Period:		11/19/2017 - 12/16/2017			
Current YTD Day Period:		1/1/2018 - 1/13/2018			Prior YTD Period:		1/1/2017 - 1/13/2017			

Prepared by SPD Crime Analysis Office - Monday, January 15, 2018

NOTE: SPD moved from UCR to the NIBRS reporting standard on 10/4/16 following the transition to a new RMS System. [Numbers on CompStat reports prior to this date should not be used as a comparison to those on this report.](#) Additional info on these reporting standards can be found on the FBI website: <https://ucr.fbi.gov/nibrs-overview>

This chart represents Preliminary counts of selected crime categories from Police Case Reports. Full statistical analysis to determine the confidence level of this data has not been performed. The % change columns on the preliminary counts differ from the percentage change on the NIBRS crime report, sometimes significantly. The CompStat report is designed for operational use and includes only selected NIBRS categories and coding less complex than full NIBRS rules. Official statistics for these and other NIBRS categories can be found on WASPC & FBI websites once available.





City of Spokane
South Central District (P5)
Selected
Crime Types
2018-01-07 to 2018-01-13

Prepared By:
Crime Analysis Unit
Spokane Police Department

Legend

NIBRS Events



Criminal Homicide



Rape



Robbery Commercial



Robbery Person



Aggravated Assault



Burglary Residential



Burglary Garage



Burglary Commercial



Vehicle Prowling



Vehicle Theft



Arson

Cases Represent LERMS Crime Codes
 Points may indicate multiple events
 Note: Veh Prowl is only Larceny category displayed



For Additional Information on Incidents
 pertaining to an Area, Trend, or Pattern
 Contact Information Analysis

0 0.2 0.4 0.6 0.8 1 Miles



THIS IS NOT A LEGAL DOCUMENT:
 The information shown on this map is compiled
 from various sources and is subject to constant
 revision. Information shown on this map should
 not be used to determine the location of facilities
 in relationship to property lines, section lines,
 streets, etc.

Sunday - Saturday

1/7/2018 TO 1/13/2018

SE - South Central District (P5)



A/C	Offense Statute	Address	Reported Date	Dist
<u>SPC5EC</u>				
C	ASSAULT - 4D (Weapon Involved)	100 N DIVISION ST	1/10/2018	P8
C	ASSAULT - 4D (Weapon Involved)	100 N DIVISION ST	1/10/2018	P8
C	ASSAULT-2D	3800 E 6TH AVE	1/12/2018	P6
A	BURGLARY 2D FENCED AREA	2900 E SPRAGUE AVE	1/8/2018	P5
C	BURGLARY 2D GARAGE	800 S GREENE ST	1/10/2018	P5
C	THEFT OF MOTOR VEHICLE	1400 E HARTSON AVE	1/8/2018	P5
C	THEFT OF MOTOR VEHICLE	400 E 5TH AVE	1/8/2018	P6
C	THEFT OF MOTOR VEHICLE	1200 S HAVANA ST	1/9/2018	P6
C	THEFT OF MOTOR VEHICLE	1600 E PACIFIC AVE	1/10/2018	P5
C	THEFT OF MOTOR VEHICLE	400 S THOR ST	1/12/2018	P6
C	THEFT-2D (All Other Thefts)	3200 E HARTSON AVE	1/8/2018	P5
C	THEFT-2D (All Other Thefts)	400 S GREENE ST	1/11/2018	P5
C	THEFT-3D (From Building)	400 S FISKE ST	1/7/2018	P1
C	THEFT-3D (From Building)	600 S RICHARD ALLEN CT	1/10/2018	P5
C	THEFT-3D (From Building)	1200 E TRENT AVE	1/11/2018	P5
C	THEFT-3D (From Building)	4200 E PACIFIC AVE	1/12/2018	P5
C	THEFT-3D (From Building)	3600 E HARTSON AVE	1/12/2018	P5
C	THEFT-3D (From Motor Vehicle)	300 E 3RD AVE	1/9/2018	P8
C	THEFT-3D (From Motor Vehicle)	0 E SHORT AVE	1/10/2018	P5
A	THEFT-3D (From Motor Vehicle)	2700 E 1ST AVE	1/11/2018	P5
A	THEFT-3D (From Motor Vehicle)	700 S THOR ST	1/12/2018	P5
C	THEFT-3D (Motor Vehicle Parts or Accessories)	2800 E 5TH AVE	1/12/2018	P5
C	THEFT-CITY (From Building)	1600 E PACIFIC AVE	1/10/2018	P5
C	VEHICLE PROWLING-2D/Theft of Motor Vehicle Parts or Acce	1900 E 3RD AVE	1/12/2018	P6
<u>SPC5GP</u>				
C	ASSAULT - 4D (Weapon Involved)	1800 E SOUTH RIVERTON AVE	1/11/2018	P5
C	DRIVE BY SHOOTING	1800 N COOK ST	1/9/2018	P6
A	THEFT OF MOTOR VEHICLE	2400 E SINTO AVE	1/10/2018	P5
C	THEFT OF MOTOR VEHICLE	2900 E SOUTH RIVERTON AVE	1/10/2018	P6
C	THEFT OF MOTOR VEHICLE	2200 E SINTO AVE	1/13/2018	P6
C	THEFT-3D (From Building)	2400 E SHARP AVE	1/8/2018	P5
A	VEH PROWLING-1D(MOTORHOME/VESSEL)/From Motor Vehi	3700 E TRENT AVE	1/8/2018	P6
C	VEHICLE PROWLING-2D/No Theft	2900 E SOUTH RIVERTON AVE	1/8/2018	P5

POLICE SUMMARY - Ending: Saturday, January 13, 2018



SE - Southeast District (P6)

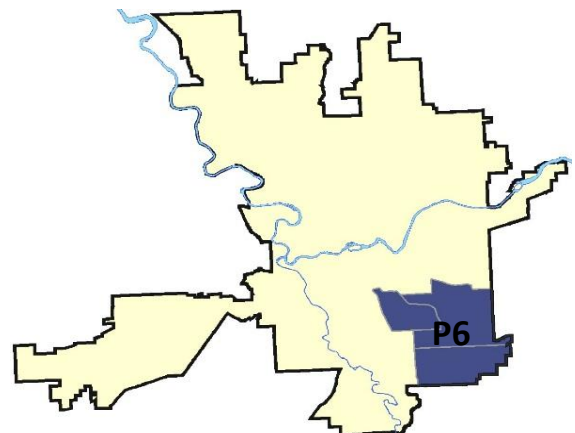
Preliminary IBR Counts

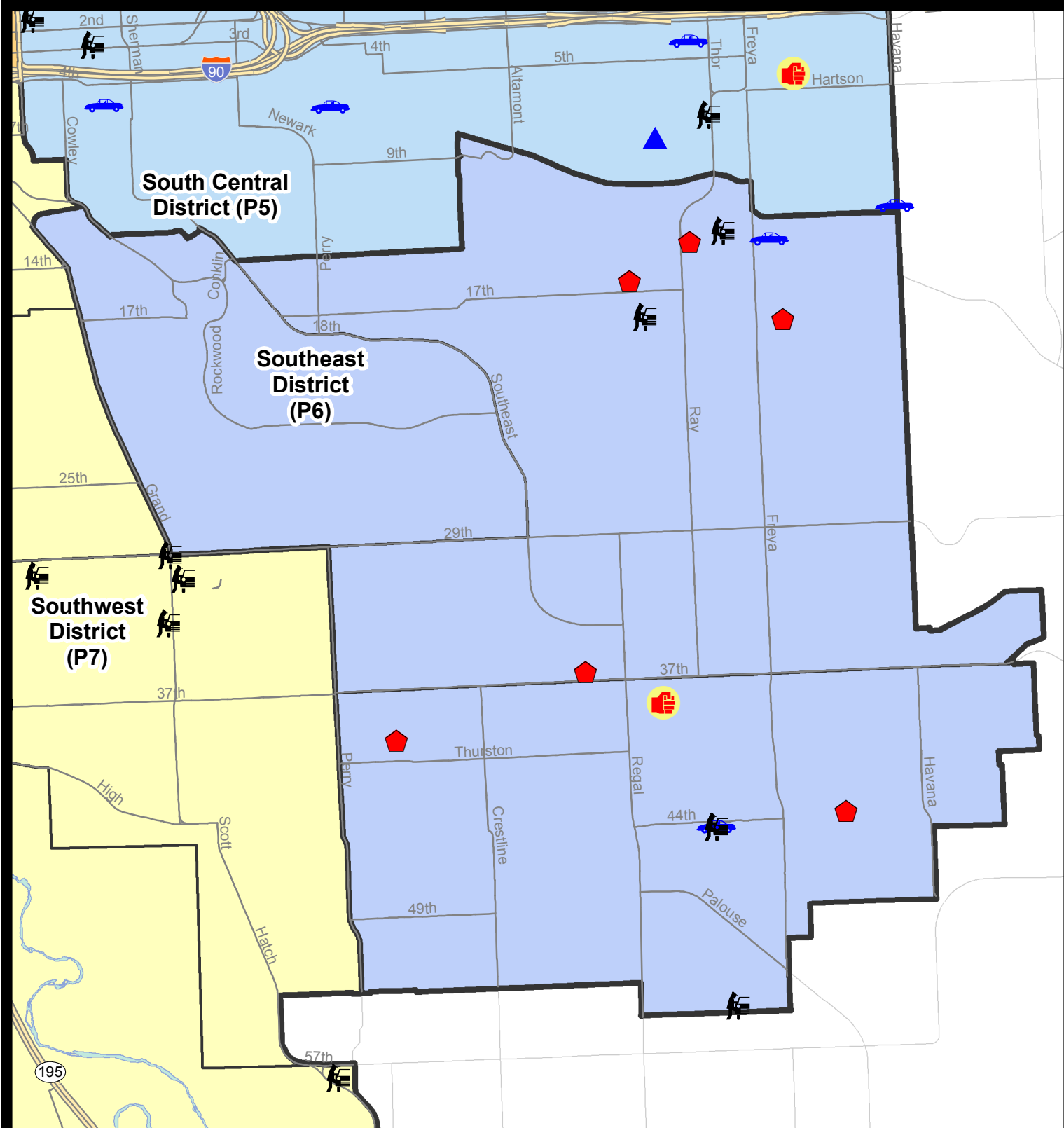
NIBRS Categories (Part 1 Selected)		7 Day Comparison			28 Day Comparison			YTD Comparison		
		Current	Prior	Percent	Current	Prior	Percent	Current	Prior	Percent
Violent	Criminal Homicide	0	0		0	0		0	0	
	Rape	0	2	-100.00%	2	1	100.00%	2	1	100.00%
	Robbery - Commercial	0	0		1	0		0	1	-100.00%
	Robbery - Person	0	0		0	0		0	0	
	Aggravated Assault - Non DV	1	1	0.00%	2	1	100.00%	2	2	0.00%
	Aggravated Assault - DV	0	0		2	4	-50.00%	0	0	
Violent Total:		1	3	-66.67%	7	6	16.67%	4	4	0.00%
Property	Burglary - Residential	6	2	200.00%	12	12	0.00%	7	3	133.33%
	Burglary Garage	0	1	-100.00%	2	6	-66.67%	1	4	-75.00%
	Burglary Commercial	0	0		1	0		0	1	-100.00%
	Larceny	16	15	6.67%	53	71	-25.35%	25	23	8.70%
	Vehicle Theft	3	8	-62.50%	14	16	-12.50%	10	4	150.00%
	Arson	0	1	-100.00%	1	1	0.00%	1	0	
Property Total:		25	27	-7.41%	83	106	-21.70%	44	35	25.71%
Preliminary Part 1 Crime Totals:		26	30	-13.33%	90	112	-19.64%	48	39	23.08%
Current 7 Day Period:		1/7/2018 - 1/13/2018			Prior 7 Day Period:		12/31/2017 - 1/6/2018			
Current 28 Day Period:		12/17/2017 - 1/13/2018			Prior 28 Day Period:		11/19/2017 - 12/16/2017			
Current YTD Day Period:		1/1/2018 - 1/13/2018			Prior YTD Period:		1/1/2017 - 1/13/2017			

Prepared by SPD Crime Analysis Office - Monday, January 15, 2018

NOTE: SPD moved from UCR to the NIBRS reporting standard on 10/4/16 following the transition to a new RMS System. [Numbers on CompStat reports prior to this date should not be used as a comparison to those on this report.](#) Additional info on these reporting standards can be found on the FBI website: <https://ucr.fbi.gov/nibrs-overview>

This chart represents Preliminary counts of selected crime categories from Police Case Reports. Full statistical analysis to determine the confidence level of this data has not been performed. The % change columns on the preliminary counts differ from the percentage change on the NIBRS crime report, sometimes significantly. The CompStat report is designed for operational use and includes only selected NIBRS categories and coding less complex than full NIBRS rules. Official statistics for these and other NIBRS categories can be found on WASPC & FBI websites once available.





City of Spokane
Southeast District (P6)
Selected Crime Codes
2018-01-07 to 2018-01-13
 Prepared By:
 Crime Analysis Unit
 Spokane Police Department

Legend

NIBRS Events



Criminal Homicide



Rape



Robbery Commercial



Robbery Person



Aggravated Assault



Burglary Residential



Burglary Garage



Burglary Commercial



Vehicle Prowling



Vehicle Theft



Arson



Cases Represent LERMS Crime Codes
 Points may indicate multiple events
 Note: Veh Prowl is only Larceny displayed

For Additional Information on
 Incidents pertaining to an
 Area, Trend, or Pattern
 Contact Information Analysis

0 0.15 0.3 0.6 Miles



THIS IS NOT A LEGAL DOCUMENT:
 The information shown on this map is compiled
 from various sources and is subject to constant
 revision. Information shown on this map should
 not be used to determine the location of facilities
 in relationship to property lines, section lines,
 streets, etc.

Sunday - Saturday

1/7/2018 TO 1/13/2018

SE - Southeast District (P6)



A/C	Offense Statute	Address	Reported Date	Dist
<u>SPC6LH</u>				
C	BURGLARY 1D RESIDENTIAL	3200 E 14TH AVE	1/10/2018	P6
C	BURGLARY-RESIDENTIAL	3600 S MT VERNON ST	1/8/2018	P5
C	BURGLARY-RESIDENTIAL	3700 E 19TH AVE	1/9/2018	P6
C	BURGLARY-RESIDENTIAL	3000 E 16TH AVE	1/10/2018	P6
C	THEFT OF MOTOR VEHICLE	3600 E 14TH AVE	1/9/2018	P6
C	THEFT-1D (All Other Thefts)	3700 E 19TH AVE	1/9/2018	P6
C	THEFT-2D (All Other Thefts)	3200 E 19TH AVE	1/8/2018	P6
C	THEFT-2D (All Other Thefts)	3600 S MT VERNON ST	1/8/2018	P5
C	THEFT-3D (All Other Thefts)	2800 E 29TH AVE	1/8/2018	P6
C	THEFT-3D (All Other Thefts)	1200 S THOR ST	1/9/2018	P6
A	THEFT-3D (All Other Thefts)	2900 S REGAL ST	1/10/2018	P6
A	THEFT-3D (From Motor Vehicle)	3000 E 18TH AVE	1/13/2018	P6
C	THEFT-CITY (From Motor Vehicle)	1300 S BEN BURR BLVD	1/10/2018	P6
<u>SPC6SG</u>				
C	BURGLARY 1D RESIDENTIAL	3900 E BELLERIVE LN	1/10/2018	P6
C	BURGLARY-RESIDENTIAL	1700 E 40TH AVE	1/8/2018	P6
C	HARASSMENT (Weapon Involved)	3000 E 37TH AVE	1/13/2018	P6
C	THEFT OF MOTOR VEHICLE	3200 E 44TH AVE	1/8/2018	P6
C	THEFT OF MOTOR VEHICLE	3200 E 44TH AVE	1/8/2018	P6
C	THEFT-2D (From Motor Vehicle)	3300 E 55TH AVE	1/8/2018	P6
A	THEFT-2D (From Motor Vehicle)	3200 E 44TH AVE	1/13/2018	P6
C	THEFT-2D (Shoplifting)	4300 S REGAL ST	1/11/2018	P6
C	THEFT-2D (Shoplifting)	4300 S REGAL ST	1/13/2018	P5
A	THEFT-3D (From Motor Vehicle)	3200 E 44TH AVE	1/8/2018	P6
C	THEFT-CITY (From Building)	1700 E 40TH AVE	1/8/2018	P6
C	THEFT-CITY (Shoplifting)	4900 S REGAL ST	1/13/2018	P6
C	VEHICLE PROWLING-2D/No Theft	3200 E 44TH AVE	1/8/2018	P6

POLICE SUMMARY - Ending: Saturday, January 13, 2018



SW - Southwest District (P7)

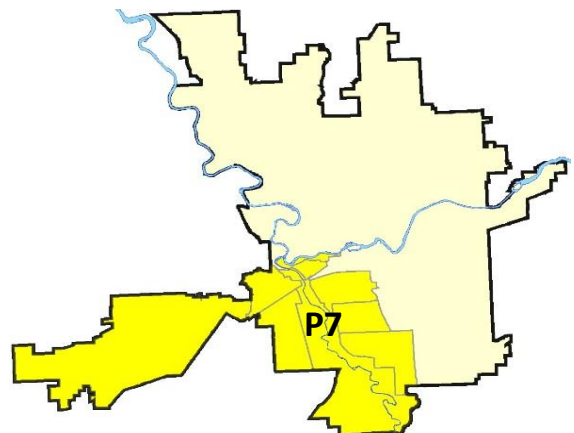
Preliminary IBR Counts

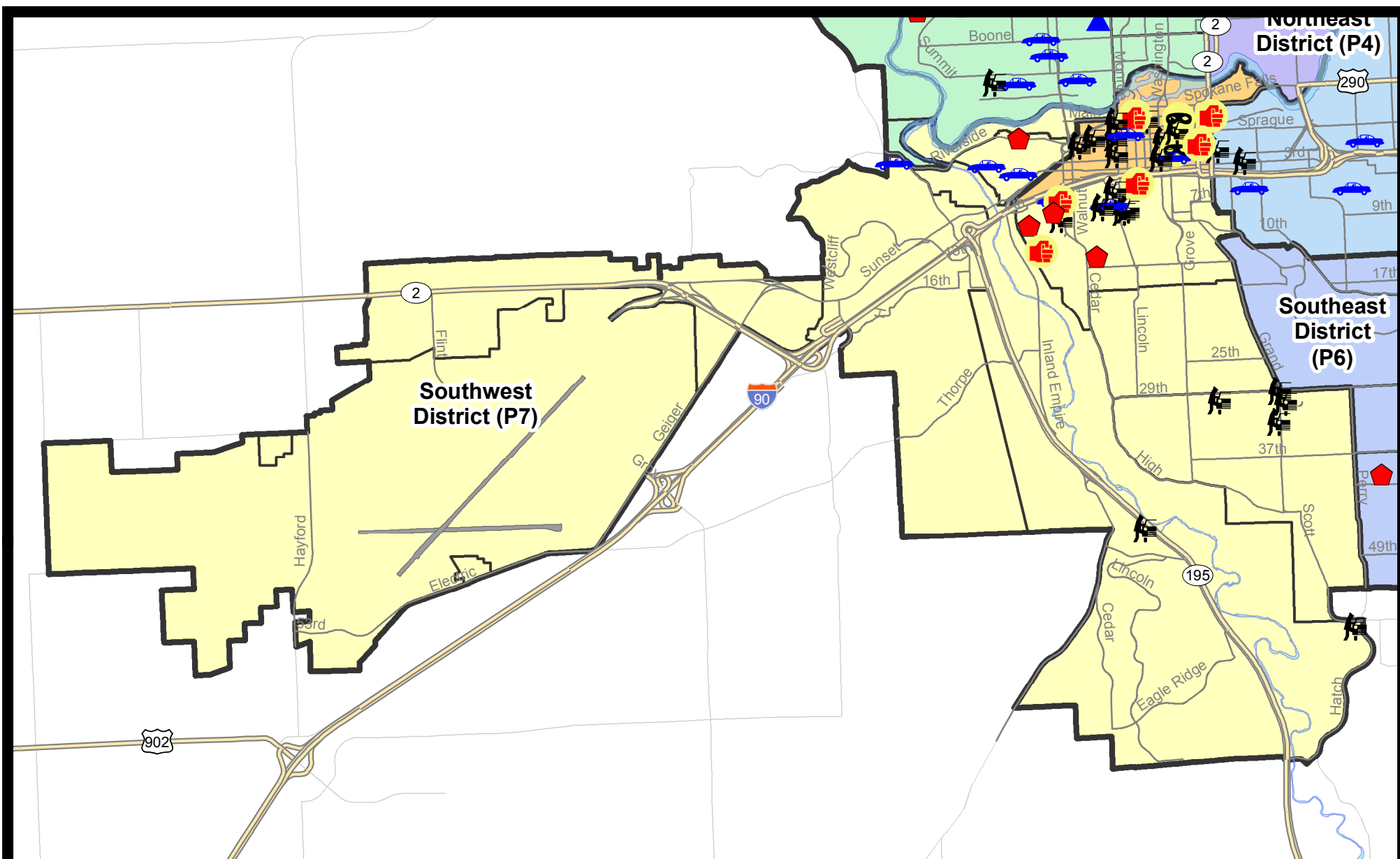
NIBRS Categories (Part 1 Selected)		7 Day Comparison			28 Day Comparison			YTD Comparison		
		Current	Prior	Percent	Current	Prior	Percent	Current	Prior	Percent
Violent	Criminal Homicide	0	0		2	0		0	0	
	Rape	0	1	-100.00%	1	7	-85.71%	1	0	
	Robbery - Commercial	0	0		0	0		0	0	
	Robbery - Person	0	0		2	0		0	0	
	Aggravated Assault - Non DV	0	0		0	5	-100.00%	0	1	-100.00%
	Aggravated Assault - DV	3	0		3	4	-25.00%	3	0	
Violent Total:		3	1	200.00%	8	16	-50.00%	4	1	300.00%
Property	Burglary - Residential	5	1	400.00%	9	15	-40.00%	6	4	50.00%
	Burglary Garage	0	3	-100.00%	10	8	25.00%	3	2	50.00%
	Burglary Commercial	0	0		2	1	100.00%	0	1	-100.00%
	Larceny	17	19	-10.53%	95	105	-9.52%	35	29	20.69%
	Vehicle Theft	5	1	400.00%	13	14	-7.14%	6	10	-40.00%
	Arson	0	0		0	1	-100.00%	0	0	
Property Total:		27	24	12.50%	129	144	-10.42%	50	46	8.70%
Preliminary Part 1 Crime Totals:		30	25	20.00%	137	160	-14.38%	54	47	14.89%
Current 7 Day Period:		1/7/2018 - 1/13/2018			Prior 7 Day Period:		12/31/2017 - 1/6/2018			
Current 28 Day Period:		12/17/2017 - 1/13/2018			Prior 28 Day Period:		11/19/2017 - 12/16/2017			
Current YTD Day Period:		1/1/2018 - 1/13/2018			Prior YTD Period:		1/1/2017 - 1/13/2017			

Prepared by SPD Crime Analysis Office - Monday, January 15, 2018

NOTE: SPD moved from UCR to the NIBRS reporting standard on 10/4/16 following the transition to a new RMS System. [Numbers on CompStat reports prior to this date should not be used as a comparison to those on this report.](#) Additional info on these reporting standards can be found on the FBI website: <https://ucr.fbi.gov/nibrs-overview>

This chart represents Preliminary counts of selected crime categories from Police Case Reports. Full statistical analysis to determine the confidence level of this data has not been performed. The % change columns on the preliminary counts differ from the percentage change on the NIBRS crime report, sometimes significantly. The CompStat report is designed for operational use and includes only selected NIBRS categories and coding less complex than full NIBRS rules. Official statistics for these and other NIBRS categories can be found on WASPC & FBI websites once available.





City of Spokane
Southwest District (P7)
Selected
Crime Types
2018-01-07 to 2018-01-13

Prepared By:
Crime Analysis Unit
Spokane Police Department

Legend

NIBRS Events



Criminal Homicide



Rape



Robbery Commercial



Robbery Person



Aggravated Assault



Burglary Residential



Burglary Garage



Burglary Commercial



Vehicle Prowling



 Vehicle Theft

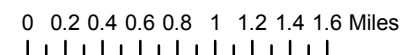


Arson

Cases Represent LERMS Crime Codes
Points may indicate multiple events
Note: Veh Prowl is only Larceny category displayed



*For Additional Information on Incidents
pertaining to an Area, Trend, or Pattern
Contact Information Analysis*



THIS IS NOT A LEGAL DOCUMENT:
The information shown on this map is compiled from various sources and is subject to constant revision. Information shown on this map should not be used to determine the location of facilities in relationship to property lines, section lines, streets, etc.

Sunday - Saturday

1/7/2018 TO 1/13/2018

SE - Southwest District (P7)



A/C	Offense Statute	Address	Reported Date	Dist
<u>SPD7BA</u>				
C	BURGLARY-RESIDENTIAL	2000 W RIVERSIDE AVE	1/11/2018	P7
C	THEFT OF MOTOR VEHICLE	300 S CHESTNUT ST	1/8/2018	P7
C	THEFT OF MOTOR VEHICLE	2400 W 2ND AVE	1/11/2018	P7
C	THEFT-CITY (Shoplifting)	1800 W 3RD AVE	1/7/2018	P7
<u>SPD7CH</u>				
C	ASSAULT - 4D (Weapon Invl. & Prior DV Convictions)	1600 W 6TH AVE	1/12/2018	P8
C	ASSAULT - 4D (Weapon Involved)	1800 W 12TH AVE	1/8/2018	P7
C	ASSAULT-2D	800 W 5TH AVE	1/13/2018	P8
A	BURGLARY-RESIDENTIAL	1900 W 9TH AVE	1/8/2018	P8
C	BURGLARY-RESIDENTIAL	1200 S ADAMS ST	1/8/2018	P7
C	BURGLARY-RESIDENTIAL	1600 W 6TH AVE	1/13/2018	P5
C	BURGLARY-RESIDENTIAL	700 S ASH ST	1/13/2018	P7
C	THEFT OF MOTOR VEHICLE	1100 W 7TH AVE	1/12/2018	P7
C	THEFT OF MOTOR VEHICLE	1600 W 6TH AVE	1/13/2018	P5
C	THEFT-2D (From Building)	900 S GRAND BLVD	1/11/2018	P7
C	THEFT-2D (From Building)	700 S ASH ST	1/13/2018	P7
C	THEFT-2D (From Motor Vehicle)	W 7TH AVE / S JEFFERSON ST	1/10/2018	P7
C	THEFT-2D (From Motor Vehicle)	1000 W 5TH AVE	1/12/2018	P5
C	THEFT-3D (From Motor Vehicle)	900 W LINCOLN PL	1/7/2018	P7
C	THEFT-3D (From Motor Vehicle)	1600 W 8TH AVE	1/8/2018	P7
C	THEFT-3D (From Motor Vehicle)	700 S LINCOLN PL	1/9/2018	P7
<u>SPD7CS</u>				
C	THEFT-2D (From Motor Vehicle)	3000 S GRAND BLVD	1/11/2018	P7
C	THEFT-3D (All Other Thefts)	3000 S TEKOA ST	1/10/2018	P7
C	THEFT-3D (From Motor Vehicle)	3200 S GRAND BLVD	1/8/2018	P7
C	THEFT-3D (From Motor Vehicle)	S GRAND BLVD / E 29TH AVE	1/12/2018	P6
C	THEFT-3D (From Motor Vehicle)	0 W 30TH AVE	1/12/2018	P7
<u>SPD7LC</u>				
C	THEFT-3D (All Other Thefts)	4600 S INLAND EMPIRE WAY	1/8/2018	P7
C	THEFT-3D (From Motor Vehicle)	4600 S INLAND EMPIRE WAY	1/8/2018	P7
C	THEFT-3D (From Motor Vehicle)	5700 S PERRY ST	1/13/2018	P7
C	THEFT-3D (Motor Vehicle Parts or Accessories)	3100 S SPRING CREEK LN	1/10/2018	P7
<u>SPD7WH</u>				
C	THEFT OF MOTOR VEHICLE	3400 W PACIFIC AVE	1/13/2018	P7

SPOKANE POLICE DEPARTMENT

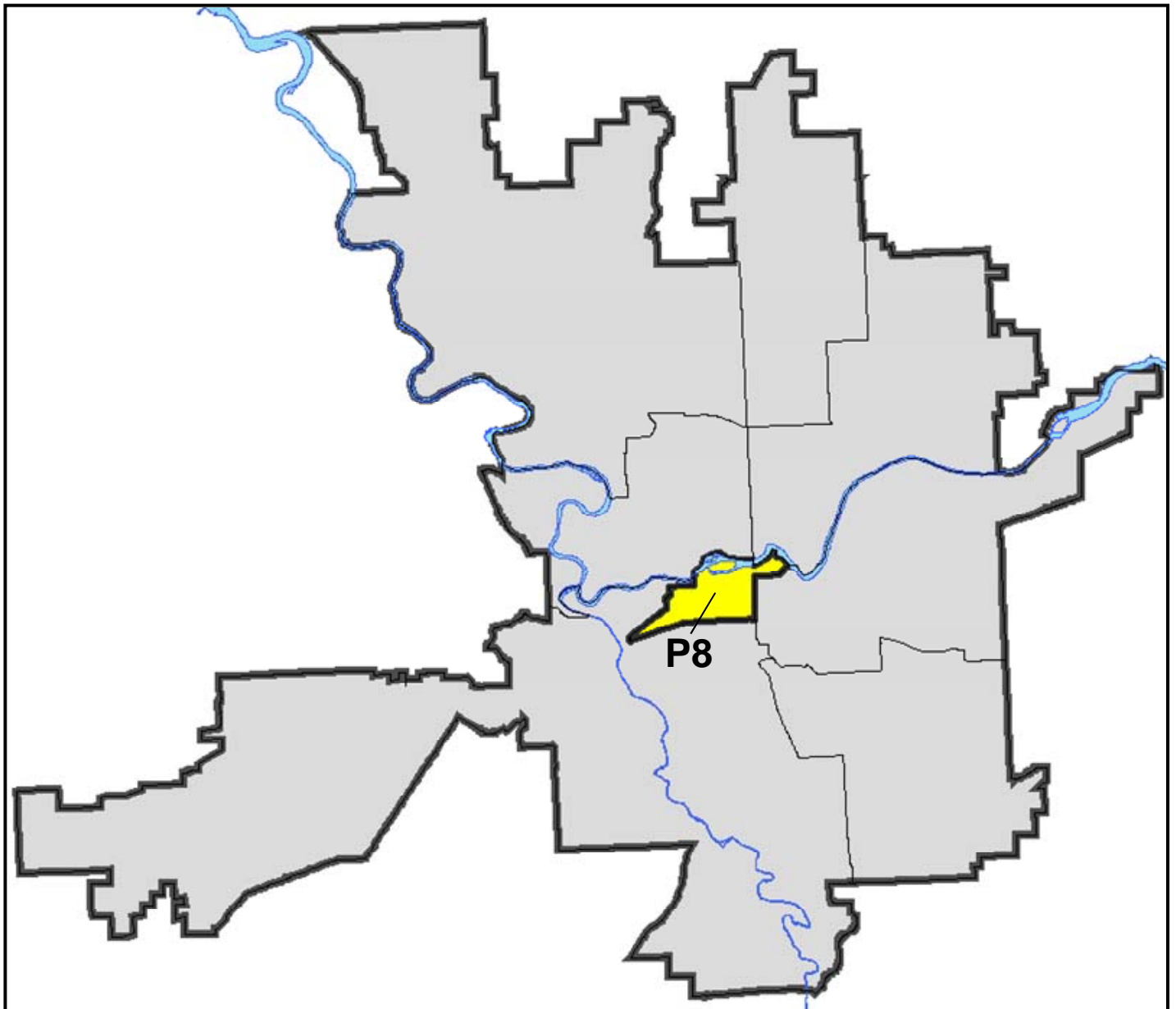
DOWNTOWN

Police Service Area



PSA Commander

Captain David Singley



POLICE SUMMARY - Ending: Saturday, January 13, 2018

DOWNTOWN PRECINCT (P8)



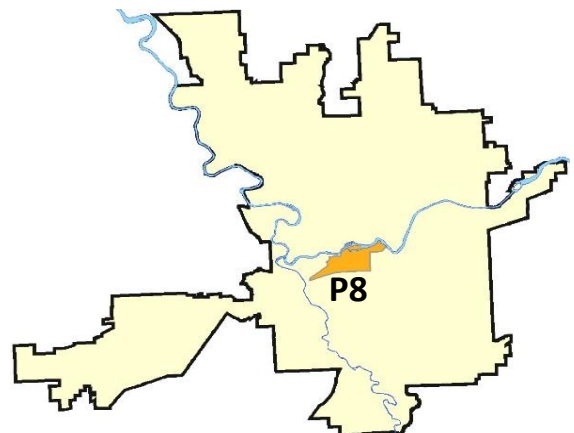
Preliminary IBR Counts

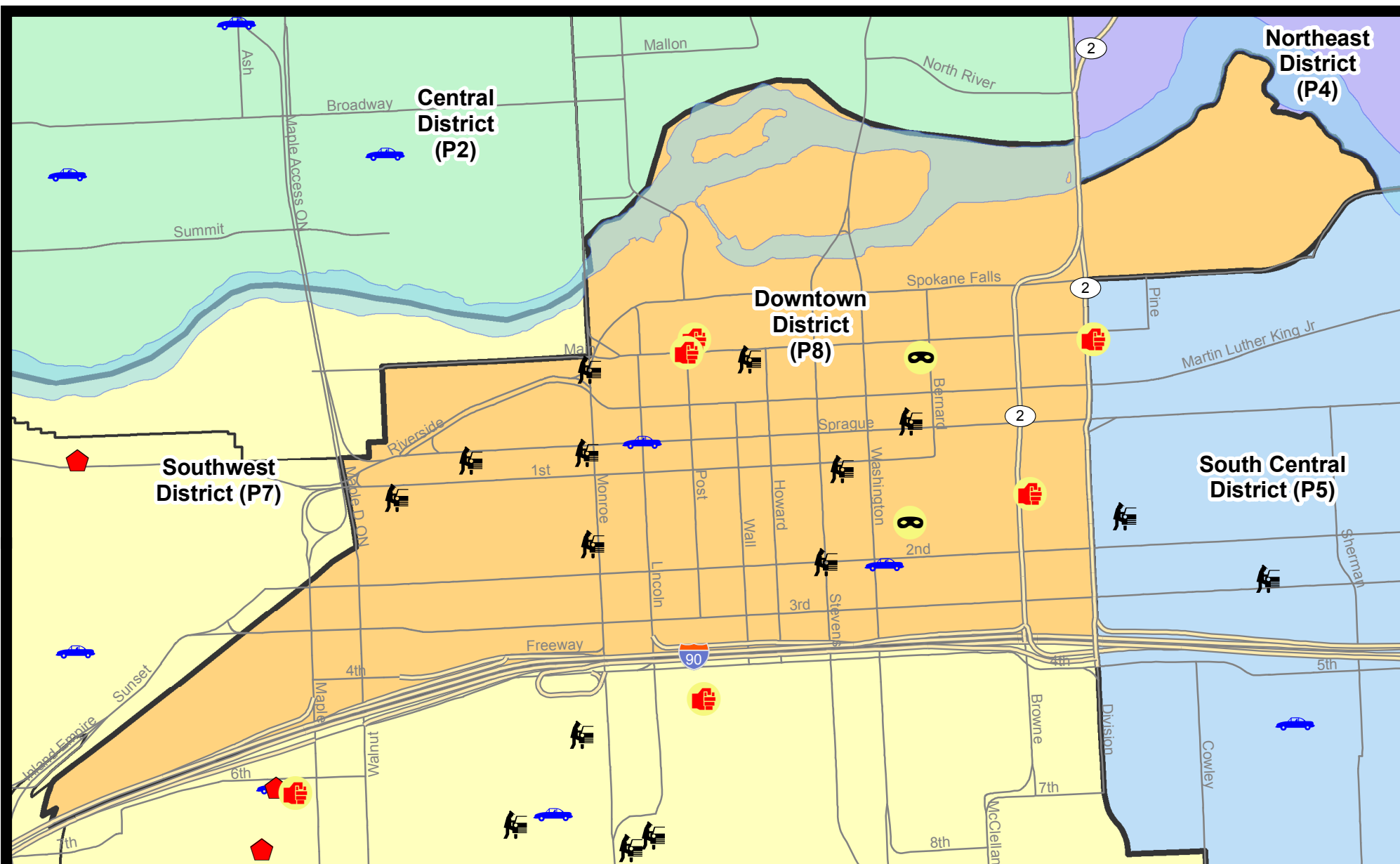
NIBRS Categories (Part 1 Selected)		7 Day Comparison			28 Day Comparison			YTD Comparison		
		Current	Prior	Percent	Current	Prior	Percent	Current	Prior	Percent
Violent	Criminal Homicide	0	0		0	0		0	0	
	Rape	0	0		1	2	-50.00%	0	0	
	Robbery - Commercial	0	0		0	1	-100.00%	0	0	
	Robbery - Person	2	0		3	4	-25.00%	2	2	0.00%
	Aggravated Assault - Non DV	3	1	200.00%	5	10	-50.00%	3	3	0.00%
	Aggravated Assault - DV	0	0		1	2	-50.00%	0	1	-100.00%
Violent Total:		5	1	400.00%	10	19	-47.37%	5	6	-16.67%
Property	Burglary - Residential	0	1	-100.00%	2	4	-50.00%	0	3	-100.00%
	Burglary Garage	0	0		0	0		0	0	
	Burglary Commercial	0	0		0	5	-100.00%	0	0	
	Larceny	25	22	13.64%	106	101	4.95%	46	24	91.67%
	Vehicle Theft	2	0		5	13	-61.54%	2	2	0.00%
	Arson	0	0		0	1	-100.00%	0	0	
Property Total:		27	23	17.39%	113	124	-8.87%	48	29	65.52%
Preliminary Part 1 Crime Totals:		32	24	33.33%	123	143	-13.99%	53	35	51.43%
Current 7 Day Period:		1/7/2018 - 1/13/2018			Prior 7 Day Period:		12/31/2017 - 1/6/2018			
Current 28 Day Period:		12/17/2017 - 1/13/2018			Prior 28 Day Period:		11/19/2017 - 12/16/2017			
Current YTD Day Period:		1/1/2018 - 1/13/2018			Prior YTD Period:		1/1/2017 - 1/13/2017			

Prepared by SPD Crime Analysis Office - Monday, January 15, 2018

NOTE: SPD moved from UCR to the NIBRS reporting standard on 10/4/16 following the transition to a new RMS System. [Numbers on CompStat reports prior to this date should not be used as a comparison to those on this report.](#) Additional info on these reporting standards can be found on the FBI website: <https://ucr.fbi.gov/nibrs-overview>

This chart represents Preliminary counts of selected crime categories from Police Case Reports. Full statistical analysis to determine the confidence level of this data has not been performed. The % change columns on the preliminary counts differ from the percentage change on the NIBRS crime report, sometimes significantly. The CompStat report is designed for operational use and includes only selected NIBRS categories and coding less complex than full NIBRS rules. Official statistics for these and other NIBRS categories can be found on WASPC & FBI websites once available.





City of Spokane
Downtown District (P8)
Selected
Crime Types
2018-01-07 to 2018-01-13

Prepared By:
 Crime Analysis Unit
 Spokane Police Department

Legend

NIBRS Events



Robbery Commercial

Aggravated Assault

Burglary Commercial

Vehicle Prowling

Vehicle Theft

Arson

Robbery Person

Burglary Residential

Burglary Garage

Cases Represent LERMS Crime Codes
 Points may indicate multiple events
 Note: Veh Prowl is only Larceny category displayed



For Additional Information on Incidents
 pertaining to an Area, Trend, or Pattern
 Contact Information Analysis

0 0.2 Miles



THIS IS NOT A LEGAL DOCUMENT:
 The information shown on this map is compiled
 from various sources and is subject to constant
 revision. Information shown on this map should
 not be used to determine the location of facilities
 in relationship to property lines, section lines,
 streets, etc.



Sunday - Saturday

1/7/2018 TO 1/13/2018

SW - Downtown District (P8)



A/C	Offense Statute	Address	Reported Date	Dist
SPD8RS				
C	ASSAULT-2D	W MAIN AVE / N POST ST	1/9/2018	P8
C	ASSAULT-2D	0 W PACIFIC AVE	1/10/2018	P8
C	ROBBERY 1D PERSON (NOT PURSE SNATCHING)	300 W PACIFIC AVE	1/13/2018	P8
C	ROBBERY 2D PERSON (NOT PURSE SNATCHING)	100 N BERNARD ST	1/8/2018	P8
C	THEFT OF MOTOR VEHICLE	300 W 2ND AVE	1/12/2018	P8
C	THEFT OF MOTOR VEHICLE	W SPRAGUE AVE / N LINCOLN ST	1/13/2018	P8
C	THEFT-1D (Pocket Picking)	700 W RIVERSIDE AVE	1/9/2018	P8
C	THEFT-2D (All Other Thefts)	700 W MAIN AVE	1/8/2018	P8
C	THEFT-2D (All Other Thefts)	700 W RIVERSIDE AVE	1/12/2018	P8
C	THEFT-2D (From Building)	100 W 3RD AVE	1/9/2018	P8
C	THEFT-2D (From Motor Vehicle)	W RIVERSIDE AVE / N MONROE ST	1/9/2018	P8
C	THEFT-2D (From Motor Vehicle)	1200 W SPRAGUE AVE	1/13/2018	P8
C	THEFT-2D (From Motor Vehicle)	600 W MAIN AVE	1/13/2018	P8
C	THEFT-2D (Shoplifting)	700 W MAIN AVE	1/7/2018	P8
C	THEFT-3D (All Other Thefts)	100 W 3RD AVE	1/8/2018	P8
C	THEFT-3D (All Other Thefts)	200 S WALL ST	1/10/2018	P8
C	THEFT-3D (All Other Thefts)	700 W RIVERSIDE AVE	1/11/2018	P8
C	THEFT-3D (From Building)	200 N DIVISION ST	1/7/2018	P8
C	THEFT-3D (From Building)	1400 W 1ST AVE	1/8/2018	P8
C	THEFT-3D (From Building)	0 W PACIFIC AVE	1/12/2018	P8
C	THEFT-3D (From Building)	700 W RIVERSIDE AVE	1/13/2018	P8
C	THEFT-3D (From Motor Vehicle)	100 S MONROE ST	1/7/2018	P8
A	THEFT-3D (From Motor Vehicle)	100 S CEDAR ST	1/8/2018	P8
C	THEFT-3D (From Motor Vehicle)	S STEVENS ST / W 2ND AVE	1/9/2018	P8
C	THEFT-3D (From Motor Vehicle)	1000 W SPRAGUE AVE	1/10/2018	P8
C	THEFT-3D (From Motor Vehicle)	300 W RIVERSIDE AVE	1/12/2018	P8
C	THEFT-3D (Shoplifting)	100 N HOWARD ST	1/7/2018	P8
C	THEFT-3D (Shoplifting)	700 W MAIN AVE	1/7/2018	P8
C	THEFT-3D (Shoplifting)	700 W MAIN AVE	1/8/2018	P8
C	THEFT-CITY (From Building)	0 W PACIFIC AVE	1/11/2018	P8
A	VEHICLE PROWLING-2D/No Theft	400 W 1ST AVE	1/12/2018	P1
C	WEAPON(INTIMIDATE WITH)	800 W MAIN AVE	1/10/2018	P8

POLICE SUMMARY - Ending: Saturday, January 13, 2018



Other Jurisdiction or Unk District

Preliminary IBR Counts

NIBRS Categories (Part 1 Selected)		7 Day Comparison			28 Day Comparison			YTD Comparison		
		Current	Prior	Percent	Current	Prior	Percent	Current	Prior	Percent
Violent	Criminal Homicide	0	0		0	0		0	0	
	Rape	0	0		1	1	0.00%	0	1	-100.00%
	Robbery - Commercial	0	0		0	0		0	2	-100.00%
	Robbery - Person	0	0		0	0		0	0	
	Aggravated Assault - Non DV	0	0		0	0		0	3	-100.00%
	Aggravated Assault - DV	0	0		0	0		0	5	-100.00%
Violent Total:		0	0		1	1	0.00%	0	11	-100.00%
Property	Burglary - Residential	0	0		0	0		0	1	-100.00%
	Burglary Garage	0	0		0	0		0	0	
	Burglary Commercial	0	0		0	0		0	0	
	Larceny	0	0		2	1	100.00%	0	4	-100.00%
	Vehicle Theft	1	0		1	2	-50.00%	1	12	-91.67%
	Arson	0	0		0	0		0	0	
Property Total:		1	0		3	3	0.00%	1	17	-94.12%
Preliminary Part 1 Crime Totals:		1	0		4	4	0.00%	1	28	-96.43%
Current 7 Day Period:		1/7/2018 - 1/13/2018			Prior 7 Day Period:		12/31/2017 - 1/6/2018			
Current 28 Day Period:		12/17/2017 - 1/13/2018			Prior 28 Day Period:		11/19/2017 - 12/16/2017			
Current YTD Day Period:		1/1/2018 - 1/13/2018			Prior YTD Period:		1/1/2017 - 1/13/2017			

Prepared by SPD Crime Analysis Office - Monday, January 15, 2018

NOTE: SPD moved from UCR to the NIBRS reporting standard on 10/4/16 following the transition to a new RMS System. [Numbers on CompStat reports prior to this date should not be used as a comparison to those on this report.](#) Additional info on these reporting standards can be found on the FBI website: <https://ucr.fbi.gov/nibrs-overview>

This chart represents Preliminary counts of selected crime categories from Police Case Reports. Full statistical analysis to determine the confidence level of this data has not been performed. The % change columns on the preliminary counts differ from the percentage change on the NIBRS crime report, sometimes significantly. The CompStat report is designed for operational use and includes only selected NIBRS categories and coding less complex than full NIBRS rules. Official statistics for these and other NIBRS categories can be found on WASPC & FBI websites once available.

Sunday - Saturday

1/7/2018 TO 1/13/2018

Other Jurisdiction/Unk District



A/C **Offense Statute**

Address

Reported Date

Dist

SV01

C THEFT OF MOTOR VEHICLE

100 S HAVANA ST

1/8/2018

P7