

SPOKANE POLICE DEPARTMENT

PRELIMINARY CITYWIDE IBR CRIME REPORT



Preliminary IBR Counts

CHIEF OF POLICE

Period Ending: Saturday, January 06, 2018

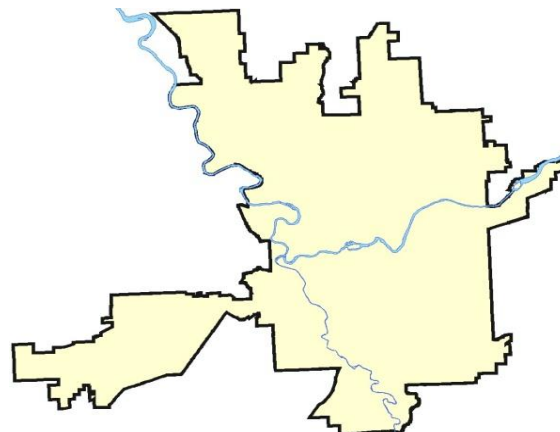
Craig Meidl

NIBRS Categories (Part 1 Selected)		7 Day Comparison			28 Day Comparison			YTD Comparison		
		Current	Prior	Percent	Current	Prior	Percent	Current	Prior	Percent
Violent	Criminal Homicide	0	0		2	0		0	0	
	Rape	5	4	25.00%	21	32	-34.38%	4	0	
	Robbery - Commercial	1	3	-66.67%	9	11	-18.18%	0	0	
	Robbery - Person	7	6	16.67%	25	21	19.05%	5	0	
	Aggravated Assault - Non DV	7	6	16.67%	42	51	-17.65%	6	0	
	Aggravated Assault - DV	4	4	0.00%	24	41	-41.46%	4	0	
Violent Total:		24	23	4.35%	123	156	-21.15%	19	0	
Property	Burglary - Residential	23	18	27.78%	79	114	-30.70%	16	0	
	Burglary Garage	8	7	14.29%	36	55	-34.55%	8	0	
	Burglary Commercial	4	7	-42.86%	31	29	6.90%	3	0	
	Larceny	217	226	-3.98%	949	1048	-9.45%	191	0	
	Vehicle Theft	34	28	21.43%	139	189	-26.46%	31	0	
	Arson	2	0		4	9	-55.56%	2	0	
Property Total:		288	286	0.70%	1238	1444	-14.27%	251	0	
Preliminary Part 1 Crime Totals:		312	309	0.97%	1361	1600	-14.94%	270	0	
Current 7 Day Period:		12/31/2017 - 1/6/2018			Prior 7 Day Period:		12/24/2017 - 12/30/2017			
Current 28 Day Period:		12/10/2017 - 1/6/2018			Prior 28 Day Period:		11/12/2017 - 12/9/2017			
Current YTD Day Period:		1/1/2018 - 1/6/2018			Prior YTD Period:		1/1/2017 - 1/6/2017			

Prepared by SPD Crime Analysis Office - Monday, January 08, 2018

NOTE: SPD moved from UCR to the NIBRS reporting standard on 10/4/16 following the transition to a new RMS System. Numbers on CompStat reports prior to this date should not be used as a comparison to those on this report. Additional info on these reporting standards can be found on the FBI website: <https://ucr.fbi.gov/nibrs-overview>

This chart represents Preliminary counts of selected crime categories from Police Case Reports. Full statistical analysis to determine the confidence level of this data has not been performed. The % change columns on the preliminary counts differ from the percentage change on the NIBRS crime report, sometimes significantly. The CompStat report is designed for operational use and includes only selected NIBRS categories and coding less complex than full NIBRS rules. Official statistics for these and other NIBRS categories can be found on WASPC & FBI websites once available.



SPOKANE POLICE DEPARTMENT



NORTH **Police Service Area**

PSA Commander

Captain Dan Torok

Northwest District (P1)

Central District (P2)

Neva-Wood District (P3)

Northeast District (P4)



POLICE SUMMARY - Ending: Saturday, January 06, 2018

NORTH PRECINCT (P1, P2, P3, and P4)



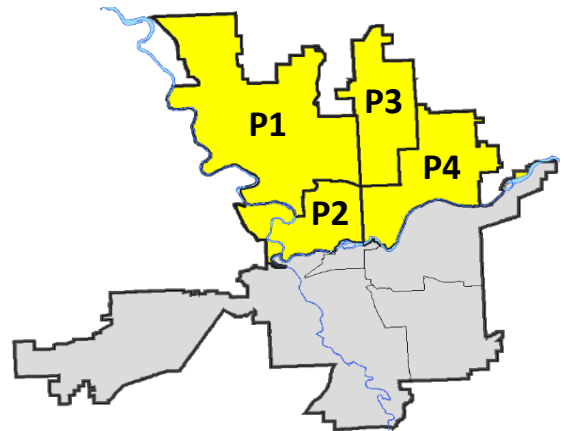
Preliminary IBR Counts

NIBRS Categories (Part 1 Selected)		7 Day Comparison			28 Day Comparison			YTD Comparison		
		Current	Prior	Percent	Current	Prior	Percent	Current	Prior	Percent
Violent	Criminal Homicide	0	0		0	0		0	0	
	Rape	2	3	-33.33%	13	21	-38.10%	1	0	
	Robbery - Commercial	1	3	-66.67%	7	8	-12.50%	0	0	
	Robbery - Person	7	4	75.00%	20	9	122.22%	5	0	
	Aggravated Assault - Non DV	5	4	25.00%	28	31	-9.68%	5	0	
	Aggravated Assault - DV	4	2	100.00%	15	21	-28.57%	4	0	
Violent Total:		19	16	18.75%	83	90	-7.78%	15	0	
Property	Burglary - Residential	12	10	20.00%	40	77	-48.05%	8	0	
	Burglary Garage	3	3	0.00%	16	32	-50.00%	3	0	
	Burglary Commercial	3	5	-40.00%	16	17	-5.88%	2	0	
	Larceny	136	147	-7.48%	601	649	-7.40%	118	0	
	Vehicle Theft	19	19	0.00%	80	110	-27.27%	17	0	
	Arson	0	0		1	6	-83.33%	0	0	
Property Total:		173	184	-5.98%	754	891	-15.38%	148	0	
Preliminary Part 1 Crime Totals:		192	200	-4.00%	837	981	-14.68%	163	0	
Current 7 Day Period:		12/31/2017 - 1/6/2018			Prior 7 Day Period:		12/24/2017 - 12/30/2017			
Current 28 Day Period:		12/10/2017 - 1/6/2018			Prior 28 Day Period:		11/12/2017 - 12/9/2017			
Current YTD Day Period:		1/1/2018 - 1/6/2018			Prior YTD Period:		1/1/2017 - 1/6/2017			

Prepared by SPD Crime Analysis Office - Monday, January 08, 2018

NOTE: SPD moved from UCR to the NIBRS reporting standard on 10/4/16 following the transition to a new RMS System. [Numbers on CompStat reports prior to this date should not be used as a comparison to those on this report.](#) Additional info on these reporting standards can be found on the FBI website: <https://ucr.fbi.gov/nibrs-overview>

This chart represents Preliminary counts of selected crime categories from Police Case Reports. Full statistical analysis to determine the confidence level of this data has not been performed. The % change columns on the preliminary counts differ from the percentage change on the NIBRS crime report, sometimes significantly. The CompStat report is designed for operational use and includes only selected NIBRS categories and coding less complex than full NIBRS rules. Official statistics for these and other NIBRS categories can be found on WASPC & FBI websites once available.



POLICE SUMMARY - Ending: Saturday, January 06, 2018



NW - Northwest District (P1)

Preliminary IBR Counts

NIBRS Categories (Part 1 Selected)		7 Day Comparison			28 Day Comparison			YTD Comparison		
		Current	Prior	Percent	Current	Prior	Percent	Current	Prior	Percent
Violent	Criminal Homicide	0	0		0	0		0	0	
	Rape	1	2	-50.00%	4	4	0.00%	0	0	
	Robbery - Commercial	0	0		1	0		0	0	
	Robbery - Person	2	2	0.00%	5	4	25.00%	1	0	
	Aggravated Assault - Non DV	0	0		4	7	-42.86%	0	0	
	Aggravated Assault - DV	3	0		3	4	-25.00%	3	0	
Violent Total:		6	4	50.00%	17	19	-10.53%	4	0	
Property	Burglary - Residential	2	5	-60.00%	12	17	-29.41%	1	0	
	Burglary Garage	1	2	-50.00%	5	10	-50.00%	1	0	
	Burglary Commercial	1	1	0.00%	3	0		1	0	
	Larceny	25	25	0.00%	132	110	20.00%	22	0	
	Vehicle Theft	3	3	0.00%	10	17	-41.18%	2	0	
	Arson	0	0		1	0		0	0	
Property Total:		32	36	-11.11%	163	154	5.84%	27	0	
Preliminary Part 1 Crime Totals:		38	40	-5.00%	180	173	4.05%	31	0	
Current 7 Day Period:		12/31/2017 - 1/6/2018			Prior 7 Day Period:		12/24/2017 - 12/30/2017			
Current 28 Day Period:		12/10/2017 - 1/6/2018			Prior 28 Day Period:		11/12/2017 - 12/9/2017			
Current YTD Day Period:		1/1/2018 - 1/6/2018			Prior YTD Period:		1/1/2017 - 1/6/2017			

Prepared by SPD Crime Analysis Office - Monday, January 08, 2018

NOTE: SPD moved from UCR to the NIBRS reporting standard on 10/4/16 following the transition to a new RMS System. [Numbers on CompStat reports prior to this date should not be used as a comparison to those on this report.](#) Additional info on these reporting standards can be found on the FBI website: <https://ucr.fbi.gov/nibrs-overview>

This chart represents Preliminary counts of selected crime categories from Police Case Reports. Full statistical analysis to determine the confidence level of this data has not been performed. The % change columns on the preliminary counts differ from the percentage change on the NIBRS crime report, sometimes significantly. The CompStat report is designed for operational use and includes only selected NIBRS categories and coding less complex than full NIBRS rules. Official statistics for these and other NIBRS categories can be found on WASPC & FBI websites once available.



Sunday - Saturday

12/31/2017 TO 1/6/2018

NW - Northwest District (P1)



A/C	Offense Statute	Address	Reported Date	Dist
<u>SPA1BS</u>				
C	THEFT OF MOTOR VEHICLE	5300 W RIFLE CLUB CT	1/6/2018	P1
C	THEFT-3D (All Other Thefts)	2000 W FRANCIS AVE	1/2/2018	P1
C	THEFT-3D (Motor Vehicle Parts or Accessories)	6500 N ASH ST	1/4/2018	P1
C	THEFT-3D (Shoplifting)	2000 W FRANCIS AVE	1/5/2018	P1
<u>SPA1IT</u>				
C	BURGLARY-RESIDENTIAL	8500 N FOREST BLVD	12/31/2017	P1
C	THEFT-3D (From Motor Vehicle)	8600 N PAMELA ST	12/31/2017	P1
C	THEFT-CITY (From Motor Vehicle)	8500 N FOREST BLVD	12/31/2017	P1
<u>SPA1NH</u>				
C	ASSAULT-2D	N MONROE ST / W WELLESLEY AVE	1/2/2018	P1
C	ASSAULT-2D	1100 W GLASS AVE	1/4/2018	P1
C	BURGLARY 2D COMMERCIAL	3800 N MONROE ST	1/4/2018	P1
C	BURGLARY 2D GARAGE	4700 N WALNUT ST	1/6/2018	P1
C	BURGLARY-RESIDENTIAL	5000 N WALL ST	1/4/2018	P1
C	RAPE-2ND (RAPE)		12/31/2017	P1
C	ROBBERY 1D PERSON (NOT PURSE SNATCHING)	700 W CORA AVE	1/5/2018	P2
C	ROBBERY 2D PERSON (NOT PURSE SNATCHING)	4100 N ADAMS ST	12/31/2017	P1
C	THEFT OF MOTOR VEHICLE	5100 N STEVENS ST	1/4/2018	P1
C	THEFT-1D (Pocket Picking)	W FRANCIS AVE / N STEVENS ST	1/5/2018	P1
C	THEFT-2D (All Other Thefts)	4600 N POST ST	1/1/2018	P1
C	THEFT-2D (From Building)	3500 N DIVISION ST	1/1/2018	P1
C	THEFT-2D (From Building)	6100 N DIVISION ST	1/4/2018	P1
C	THEFT-3D (All Other Thefts)	4200 N ADAMS ST	1/5/2018	P1
C	THEFT-3D (From Building)	5000 N WALL ST	1/4/2018	P1
C	THEFT-3D (From Building)	4900 N CALISPEL ST	1/5/2018	P2
C	THEFT-3D (From Motor Vehicle)	0 W COURTLAND AVE	1/1/2018	P1
C	THEFT-3D (From Motor Vehicle)	4500 N WASHINGTON ST	1/2/2018	P1
A	THEFT-3D (From Motor Vehicle)	600 W ROWAN AVE	1/5/2018	P1
C	THEFT-3D (From Motor Vehicle)	600 W ROWAN AVE	1/5/2018	P1
C	THEFT-3D (Shoplifting)	4700 N DIVISION ST	12/31/2017	P1
C	THEFT-3D (Shoplifting)	3400 N DIVISION ST	1/1/2018	P1
C	THEFT-CITY (From Motor Vehicle)	4200 N JEFFERSON ST	1/5/2018	P1
<u>SPA1NW</u>				
C	ASSAULT-3D (d)or(f) (Weapon/Instrument/Bodily Harm)	2600 W SANSON AVE	1/1/2018	P1
C	THEFT OF MOTOR VEHICLE	2300 W WELLESLEY AVE	12/31/2017	P1
C	THEFT-2D (From Motor Vehicle)	4000 W BROAD AVE	1/1/2018	P1
C	THEFT-3D (All Other Thefts)	2300 W CARLISLE AVE	1/2/2018	P1

For protection of victim privacy, the entire address on sexual assault crimes has been redacted.

A/C	Offense Statute	Address	Reported Date	Dist
C	THEFT-3D (From Building)	2200 W WELLESLEY AVE	1/4/2018	P1
C	THEFT-3D (From Motor Vehicle)	2900 W NORTHWEST BLVD	1/5/2018	P1
C	THEFT-3D (From Motor Vehicle)	2500 N PETTET DR	1/6/2018	P1
C	THEFT-CITY (Shoplifting)	2500 W WELLESLEY AVE	1/3/2018	P1

POLICE SUMMARY - Ending: Saturday, January 06, 2018



NW - North Central District (P2)

Preliminary IBR Counts

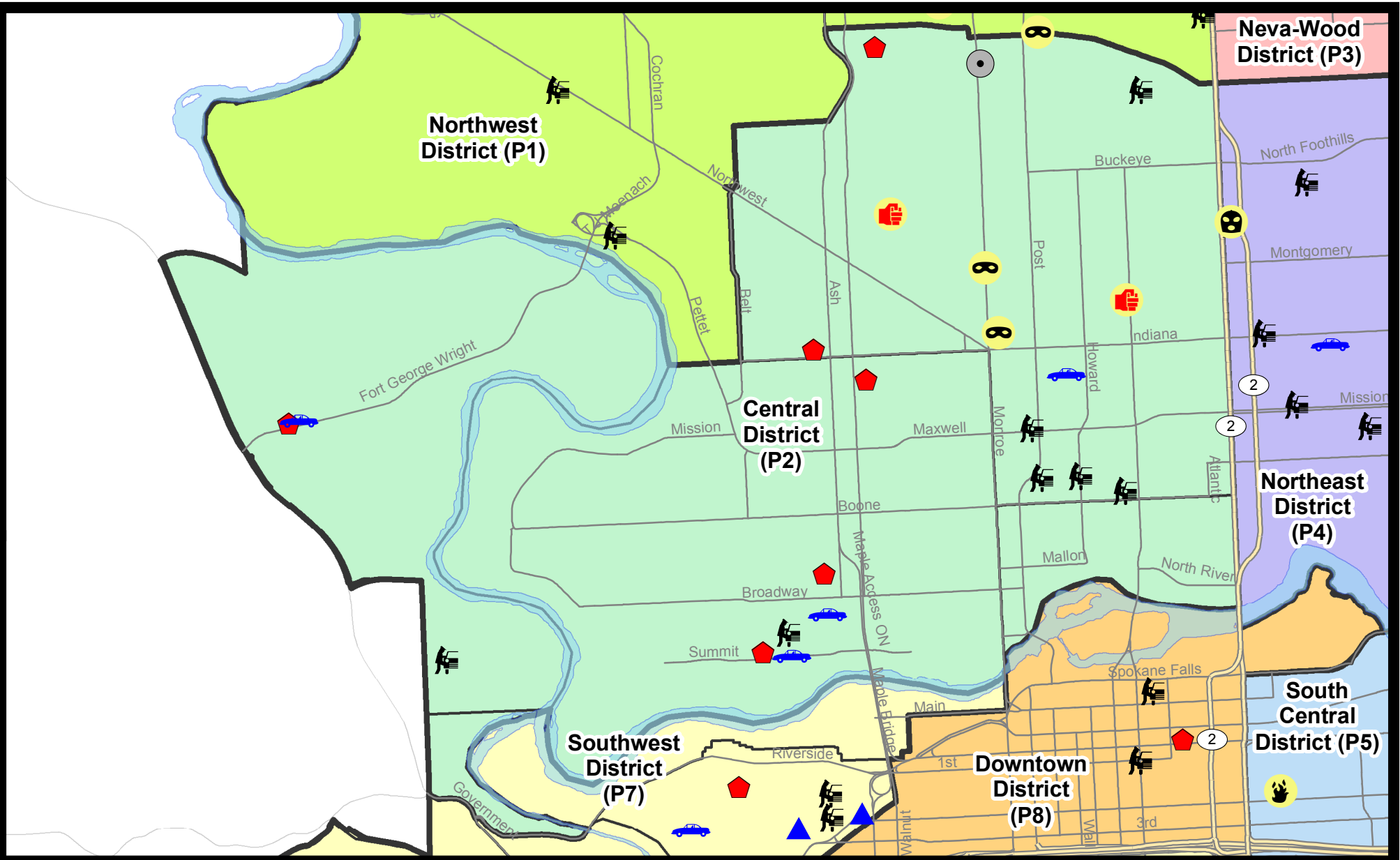
NIBRS Categories (Part 1 Selected)		7 Day Comparison			28 Day Comparison			YTD Comparison		
		Current	Prior	Percent	Current	Prior	Percent	Current	Prior	Percent
Violent	Criminal Homicide	0	0		0	0		0	0	
	Rape	0	0		3	5	-40.00%	0	0	
	Robbery - Commercial	0	2	-100.00%	2	0		0	0	
	Robbery - Person	3	0		8	1	700.00%	2	0	
	Aggravated Assault - Non DV	2	1	100.00%	8	3	166.67%	2	0	
	Aggravated Assault - DV	0	1	-100.00%	3	5	-40.00%	0	0	
Violent Total:		5	4	25.00%	24	14	71.43%	4	0	
Property	Burglary - Residential	6	2	200.00%	11	12	-8.33%	5	0	
	Burglary Garage	0	0		1	6	-83.33%	0	0	
	Burglary Commercial	1	1	0.00%	3	3	0.00%	0	0	
	Larceny	20	26	-23.08%	93	103	-9.71%	17	0	
	Vehicle Theft	4	2	100.00%	13	19	-31.58%	4	0	
	Arson	0	0		0	2	-100.00%	0	0	
Property Total:		31	31	0.00%	121	145	-16.55%	26	0	
Preliminary Part 1 Crime Totals:		36	35	2.86%	145	159	-8.81%	30	0	
Current 7 Day Period:		12/31/2017 - 1/6/2018			Prior 7 Day Period:		12/24/2017 - 12/30/2017			
Current 28 Day Period:		12/10/2017 - 1/6/2018			Prior 28 Day Period:		11/12/2017 - 12/9/2017			
Current YTD Day Period:		1/1/2018 - 1/6/2018			Prior YTD Period:		1/1/2017 - 1/6/2017			

Prepared by SPD Crime Analysis Office - Monday, January 08, 2018

NOTE: SPD moved from UCR to the NIBRS reporting standard on 10/4/16 following the transition to a new RMS System. [Numbers on CompStat reports prior to this date should not be used as a comparison to those on this report.](#) Additional info on these reporting standards can be found on the FBI website: <https://ucr.fbi.gov/nibrs-overview>

This chart represents Preliminary counts of selected crime categories from Police Case Reports. Full statistical analysis to determine the confidence level of this data has not been performed. The % change columns on the preliminary counts differ from the percentage change on the NIBRS crime report, sometimes significantly. The CompStat report is designed for operational use and includes only selected NIBRS categories and coding less complex than full NIBRS rules. Official statistics for these and other NIBRS categories can be found on WASPC & FBI websites once available.





City of Spokane
Central District (P2)
Selected
Crime Types
2017-12-31 to 2018-01-06
 Prepared By:
 Crime Analysis Unit
 Spokane Police Department

Legend


NIBRS Events

- | | | | |
|-------------------|--------------------|----------------------|---------------------|
| Criminal Homicide | Robbery Commercial | Aggravated Assault | Burglary Commercial |
| Rape | Robbery Person | Burglary Residential | Vehicle Prowling |
| | | Burglary Garage | Vehicle Theft |
| | | | Arson |

Cases Represent LERMS Crime Codes
 Points may indicate multiple events
 Note: Veh Prowl is only Larceny category displayed



For Additional Information on Incidents
 pertaining to an Area, Trend, or Pattern
 Contact Information Analysis



THIS IS NOT A LEGAL DOCUMENT:
 The information shown on this map is compiled
 from various sources and is subject to constant
 revision. Information shown on this map should
 not be used to determine the location of facilities
 in relationship to property lines, section lines,
 streets, etc.



Sunday - Saturday

NW - Central District (P2)

12/31/2017 TO 1/6/2018



A/C	Offense Statute	Address	Reported Date	Dist
C	ROBBERY 1D PERSON (NOT PURSE SNATCHING)	JEO GARFIELD ELEMENTARY SCHOOL AVE	12/31/2017	P2
SPA2EG				
C	ASSAULT OF A CHILD-2D	400 W KNOX AVE	1/5/2018	P2
C	ASSAULT-3D (d)or(f) (Weapon/Instrument/Bodily Harm)	1400 W YORK AVE	1/1/2018	P2
A	BURGLARY 2D COMMERCIAL	3200 N MONROE ST	12/31/2017	P1
C	BURGLARY-RESIDENTIAL	1700 W INDIANA AVE	1/1/2018	P1
A	BURGLARY-RESIDENTIAL	1400 W CORA CT	1/4/2018	P1
C	ROBBERY 1D PERSON (NOT PURSE SNATCHING)	1900 N MONROE ST	1/5/2018	P2
C	ROBBERY 1D PERSON (NOT PURSE SNATCHING)	W MONTGOMERY AVE / N MONROE ST	1/6/2018	P4
C	THEFT OF MOTOR VEHICLE	1700 N WALL ST	1/4/2018	P1
C	THEFT-2D (From Motor Vehicle)	1200 N STEVENS ST	12/31/2017	P2
C	THEFT-2D (From Motor Vehicle)	W SHARP AVE / N HOWARD ST	1/6/2018	P2
C	THEFT-3D (All Other Thefts)	W AUGUSTA AVE / N HOWARD ST	12/31/2017	P1
C	THEFT-3D (All Other Thefts)	2400 N DIVISION ST	1/4/2018	P2
C	THEFT-3D (From Building)	1900 N WALL ST	1/4/2018	P2
C	THEFT-3D (From Motor Vehicle)	300 W EUCLID AVE	1/5/2018	P2
C	THEFT-3D (From Motor Vehicle)	W SHARP AVE / N POST ST	1/5/2018	P2
C	THEFT-3D (From Motor Vehicle)	800 W MAXWELL AVE	1/6/2018	P2
C	THEFT-3D (Motor Vehicle Parts or Accessories)	1400 W GRACE AVE	1/1/2018	P2
C	THEFT-3D (Motor Vehicle Parts or Accessories)	2400 N DIVISION ST	1/3/2018	P2
C	THEFT-3D (Shoplifting)	700 W BOONE AVE	1/4/2018	P2
C	THEFT-CITY (Shoplifting)	1600 W NORTHWEST BLVD	1/4/2018	P1
SPA2WC				
C	BURGLARY-RESIDENTIAL	2000 W SUMMIT PKWY	1/3/2018	P1
A	BURGLARY-RESIDENTIAL	1700 W MALLON AVE	1/5/2018	P2
C	BURGLARY-RESIDENTIAL	1500 W NORA AVE	1/5/2018	P1
C	THEFT OF MOTOR VEHICLE	W SUMMIT PKWY / N ELM ST	1/2/2018	P1
C	THEFT-2D (All Other Thefts)	400 N COCHRAN PL	1/4/2018	P2
C	THEFT-2D (From Motor Vehicle)	600 N ELM ST	1/4/2018	P2
C	THEFT-3D (All Other Thefts)	1600 W AUGUSTA AVE	1/4/2018	P2
C	THEFT-3D (All Other Thefts)	1300 W SPOFFORD AVE	1/4/2018	P2
C	THEFT-3D (Shoplifting)	1100 N MONROE ST	12/31/2017	P2
C	THEFT-3D (Shoplifting)	1100 N MONROE ST	1/3/2018	P2
C	TMVWOP-2D	1800 W COLLEGE AVE	1/5/2018	P1
SPA2WH				
C	BURGLARY-RESIDENTIAL	4100 W FORT GEORGE WRIGHT DR	12/31/2017	P1
C	MAIL THEFT (All Others)	1100 N INLAND ST	1/2/2018	P2

<u>A/C</u>	<u>Offense Statute</u>	<u>Address</u>	<u>Reported Date</u>	<u>Dist</u>
C	THEFT OF MOTOR VEHICLE	4100 W FORT GEORGE WRIGHT DR	1/6/2018	P1
C	THEFT-3D (From Motor Vehicle)	500 N GOVERNMENT WAY	1/6/2018	P2

POLICE SUMMARY - Ending: Saturday, January 06, 2018



NE - Neva-Wood District (P3)

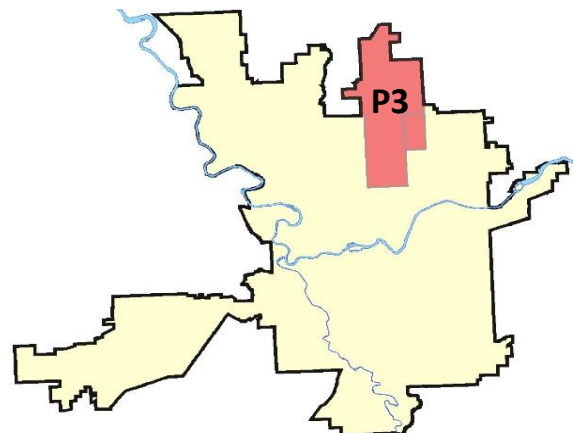
Preliminary IBR Counts

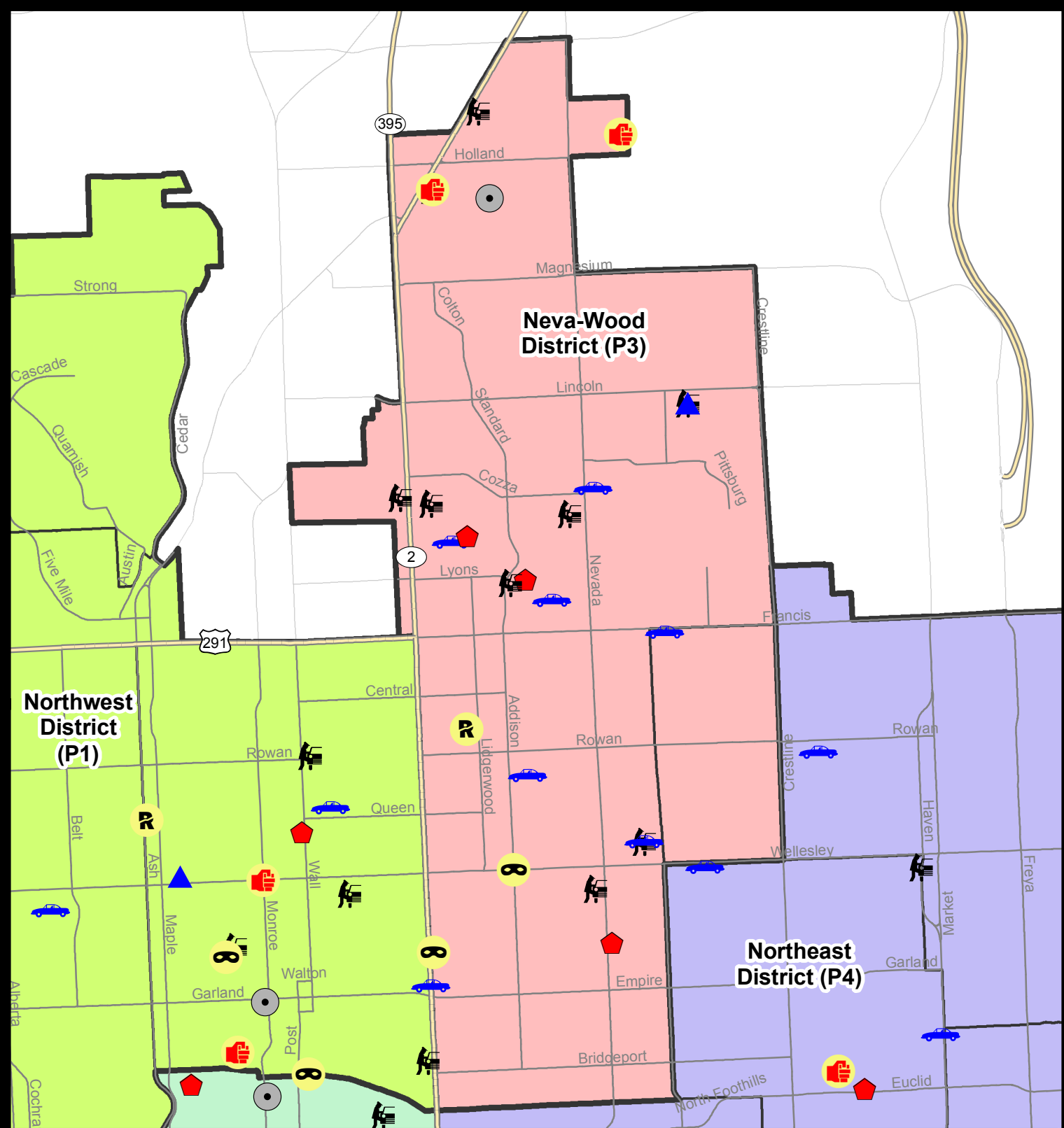
NIBRS Categories (Part 1 Selected)		7 Day Comparison			28 Day Comparison			YTD Comparison		
		Current	Prior	Percent	Current	Prior	Percent	Current	Prior	Percent
Violent	Criminal Homicide	0	0		0	0		0	0	
	Rape	1	1	0.00%	3	5	-40.00%	1	0	
	Robbery - Commercial	0	1	-100.00%	3	4	-25.00%	0	0	
	Robbery - Person	2	1	100.00%	6	2	200.00%	2	0	
	Aggravated Assault - Non DV	2	1	100.00%	10	15	-33.33%	2	0	
	Aggravated Assault - DV	0	1	-100.00%	5	6	-16.67%	0	0	
Violent Total:		5	5	0.00%	27	32	-15.63%	5	0	
Property	Burglary - Residential	3	1	200.00%	6	24	-75.00%	2	0	
	Burglary Garage	2	1	100.00%	10	13	-23.08%	2	0	
	Burglary Commercial	1	1	0.00%	3	7	-57.14%	1	0	
	Larceny	69	69	0.00%	274	290	-5.52%	58	0	
	Vehicle Theft	7	12	-41.67%	35	48	-27.08%	7	0	
	Arson	0	0		0	2	-100.00%	0	0	
Property Total:		82	84	-2.38%	328	384	-14.58%	70	0	
Preliminary Part 1 Crime Totals:		87	89	-2.25%	355	416	-14.66%	75	0	
Current 7 Day Period:		12/31/2017 - 1/6/2018			Prior 7 Day Period:		12/24/2017 - 12/30/2017			
Current 28 Day Period:		12/10/2017 - 1/6/2018			Prior 28 Day Period:		11/12/2017 - 12/9/2017			
Current YTD Day Period:		1/1/2018 - 1/6/2018			Prior YTD Period:		1/1/2017 - 1/6/2017			

Prepared by SPD Crime Analysis Office - Monday, January 08, 2018

NOTE: SPD moved from UCR to the NIBRS reporting standard on 10/4/16 following the transition to a new RMS System. [Numbers on CompStat reports prior to this date should not be used as a comparison to those on this report.](#) Additional info on these reporting standards can be found on the FBI website: <https://ucr.fbi.gov/nibrs-overview>

This chart represents Preliminary counts of selected crime categories from Police Case Reports. Full statistical analysis to determine the confidence level of this data has not been performed. The % change columns on the preliminary counts differ from the percentage change on the NIBRS crime report, sometimes significantly. The CompStat report is designed for operational use and includes only selected NIBRS categories and coding less complex than full NIBRS rules. Official statistics for these and other NIBRS categories can be found on WASPC & FBI websites once available.





City of Spokane
Neva-Wood District (P3)
Selected Crime Codes
2017-12-31 to 2018-01-06
 Prepared By:
 Crime Analysis Unit
 Spokane Police Department

Legend

NIBRS Events



Criminal Homicide



Rape



Robbery Commercial



Robbery Person



Aggravated Assault



Burglary Residential



Burglary Garage



Burglary Commercial



Vehicle Prowling



Vehicle Theft



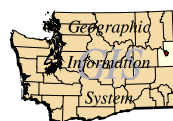
Arson



Cases Represent LERMS Crime Codes
 Points may indicate multiple events
 Note: Veh Prowl is only Larceny displayed

For Additional Information on
 Incidents pertaining to an
 Area, Trend, or Pattern
 Contact Information Analysis

0 0.2 0.4 0.8 Miles



THIS IS NOT A LEGAL DOCUMENT:
 The information shown on this map is compiled
 from various sources and is subject to constant
 revision. Information shown on this map should
 not be used to determine the location of facilities
 in relationship to property lines, section lines,
 streets, etc.

Sunday - Saturday

12/31/2017 TO 1/6/2018

NE - Neva-Wood District (P3)



A/C	Offense Statute	Address	Reported Date	Dist
SPB3NL				
C	ASSAULT - 4D (Weapon Involved)	1200 E WESTVIEW CT	1/2/2018	P3
C	BURGLARY 1D RESIDENTIAL	1000 E ROCKWELL AVE	1/5/2018	P4
C	BURGLARY 2D COMMERCIAL	9200 N COLTON ST	1/2/2018	P4
C	BURGLARY 2D GARAGE	1700 E LINCOLN RD	1/3/2018	P3
C	BURGLARY 2D GARAGE	1700 E LINCOLN RD	1/4/2018	P4
C	BURGLARY-RESIDENTIAL	7000 N COLTON ST	12/31/2017	P4
C	BURGLARY-RESIDENTIAL	6600 N STANDARD ST	1/3/2018	P4
C	MAIL THEFT (All Others)	500 E COZZA DR	1/3/2018	P3
C	MAIL THEFT (All Others)	200 E EUCLID AVE	1/5/2018	P3
C	RAPE-2ND (RAPE)		1/4/2018	P4
C	RETAIL THEFT W/ SPECIAL CIRCUMSTANCES	9500 N NEWPORT HWY	1/6/2018	P3
C	ROBBERY 1D PERSON (NOT PURSE SNATCHING)	N ADDISON ST / E WELLESLEY AVE	1/6/2018	P3
A	ROBBERY-2D (All Except Purse Snatching)	4100 N DIVISION ST	1/2/2018	P4
C	THEFT OF MOTOR VEHICLE	100 E WEDGEWOOD AVE	1/4/2018	P4
C	THEFT OF MOTOR VEHICLE	700 E HOUSTON AVE	1/5/2018	P3
C	THEFT OF MOTOR VEHICLE	1200 E WABASH AVE	1/5/2018	P3
C	THEFT OF MOTOR VEHICLE	500 E SANSON AVE	1/5/2018	P3
C	THEFT OF MOTOR VEHICLE	E GARLAND AVE / N DIVISION ST	1/5/2018	P3
C	THEFT OF MOTOR VEHICLE	1000 E COZZA DR	1/5/2018	P3
C	THEFT-2D (All Other Thefts)	6100 N DIVISION ST	1/2/2018	P3
C	THEFT-2D (From Motor Vehicle)	7100 N DIVISION ST	1/1/2018	P3
C	THEFT-2D (Shoplifting)	6600 N DIVISION ST	1/3/2018	P2
C	THEFT-2D (Shoplifting)	4700 N DIVISION ST	1/3/2018	P3
C	THEFT-2D (Shoplifting)	200 E FRANCIS AVE	1/4/2018	P3
C	THEFT-3D (All Other Thefts)	6900 N CINCINNATI ST	1/3/2018	P2
C	THEFT-3D (All Other Thefts)	1200 E WESTVIEW CT	1/5/2018	P3
A	THEFT-3D (All Other Thefts)	0 E MAYFAIR CT	1/6/2018	P3
C	THEFT-3D (All Other Thefts)	9600 N DIVISION ST	1/6/2018	P3
C	THEFT-3D (All Other Thefts)	1900 E FRANCIS AVE	1/6/2018	P3
C	THEFT-3D (From Building)	1000 E DALTON AVE	12/31/2017	P2
C	THEFT-3D (From Building)	4700 N DIVISION ST	1/3/2018	P3
C	THEFT-3D (From Building)	7400 N NEVADA ST	1/3/2018	P3
C	THEFT-3D (From Building)	100 E MAGNESIUM RD	1/4/2018	P3
C	THEFT-3D (From Building)	600 E GORDON AVE	1/5/2018	P3
C	THEFT-3D (From Building)	7400 N NEVADA ST	1/5/2018	P3
C	THEFT-3D (From Building)	6500 N NEVADA ST	1/5/2018	P4
C	THEFT-3D (From Motor Vehicle)	0 E WEILE AVE	12/31/2017	P3
C	THEFT-3D (From Motor Vehicle)	9600 N NEWPORT HWY	1/3/2018	P3

For protection of victim privacy, the entire address on sexual assault crimes has been redacted.

A/C	Offense Statute	Address	Reported Date	Dist
C	THEFT-3D (From Motor Vehicle)	6600 N ADDISON ST	1/3/2018	P3
C	THEFT-3D (From Motor Vehicle)	1700 E LINCOLN RD	1/4/2018	P4
C	THEFT-3D (From Motor Vehicle)	900 E SITKA AVE	1/5/2018	P3
C	THEFT-3D (Motor Vehicle Parts or Accessories)	700 E HOLYOKE AVE	1/4/2018	P2
C	THEFT-3D (Motor Vehicle Parts or Accessories)	7800 N MORTON ST	1/5/2018	P3
C	THEFT-3D (Shoplifting)	4700 N DIVISION ST	12/31/2017	P3
C	THEFT-3D (Shoplifting)	6500 N NEVADA ST	12/31/2017	P3
C	THEFT-3D (Shoplifting)	6500 N NEVADA ST	12/31/2017	P3
C	THEFT-3D (Shoplifting)	6500 N NEVADA ST	1/1/2018	P3
C	THEFT-3D (Shoplifting)	4700 N DIVISION ST	1/2/2018	P3
C	THEFT-3D (Shoplifting)	4700 N DIVISION ST	1/3/2018	P3
C	THEFT-3D (Shoplifting)	4700 N DIVISION ST	1/3/2018	P3
C	THEFT-3D (Shoplifting)	4700 N DIVISION ST	1/3/2018	P3
C	THEFT-3D (Shoplifting)	4700 N DIVISION ST	1/3/2018	P3
C	THEFT-3D (Shoplifting)	4700 N DIVISION ST	1/3/2018	P3
C	THEFT-3D (Shoplifting)	4700 N DIVISION ST	1/3/2018	P3
C	THEFT-3D (Shoplifting)	4700 N DIVISION ST	1/3/2018	P3
C	THEFT-3D (Shoplifting)	4700 N DIVISION ST	1/3/2018	P3
C	THEFT-3D (Shoplifting)	4700 N DIVISION ST	1/3/2018	P3
C	THEFT-3D (Shoplifting)	4700 N DIVISION ST	1/3/2018	P3
C	THEFT-3D (Shoplifting)	4700 N DIVISION ST	1/3/2018	P3
C	THEFT-3D (Shoplifting)	4700 N DIVISION ST	1/5/2018	P3
C	THEFT-3D (Shoplifting)	7500 N DIVISION ST	1/5/2018	P3
C	THEFT-3D (Shoplifting)	4700 N DIVISION ST	1/5/2018	P3
C	THEFT-3D (Shoplifting)	4700 N DIVISION ST	1/5/2018	P3
C	THEFT-3D (Shoplifting)	4700 N DIVISION ST	1/5/2018	P3
C	THEFT-3D (Shoplifting)	9700 N NEWPORT HWY	1/5/2018	P3
C	THEFT-3D (Shoplifting)	6500 N NEVADA ST	1/5/2018	P4
C	THEFT-3D (Shoplifting)	6700 N DIVISION ST	1/6/2018	P3
C	THEFT-3D (Shoplifting)	9200 N NEVADA ST	1/6/2018	P3
C	THEFT-3D (Shoplifting)	4700 N DIVISION ST	1/6/2018	P3
C	THEFT-3D (Shoplifting)	1700 E FRANCIS AVE	1/6/2018	P3
C	THEFT-CITY (All Other Thefts)	9500 N NEWPORT HWY	1/2/2018	P4
C	THEFT-CITY (From Motor Vehicle)	900 E PRINCETON AVE	12/31/2017	P3
C	THEFT-CITY (From Motor Vehicle)	1200 E WABASH AVE	1/5/2018	P3
C	THEFT-CITY (Motor Vehicle Parts or Accessories)	1200 E WABASH AVE	1/5/2018	P3
C	THEFT-CITY (Shoplifting)	6500 N NEVADA ST	12/31/2017	P4
C	THEFT-CITY (Shoplifting)	6500 N NEVADA ST	12/31/2017	P4
C	THEFT-CITY (Shoplifting)	6500 N NEVADA ST	12/31/2017	P4
C	THEFT-CITY (Shoplifting)	6500 N NEVADA ST	12/31/2017	P3
C	THEFT-CITY (Shoplifting)	6500 N NEVADA ST	12/31/2017	P4
C	THEFT-CITY (Shoplifting)	9500 N NEWPORT HWY	1/1/2018	P3
C	THEFT-CITY (Shoplifting)	9700 N NEWPORT HWY	1/1/2018	P2

For protection of victim privacy, the entire address on sexual assault crimes has been redacted.

A/C	Offense Statute	Address	Reported Date	Dist
C	THEFT-CITY (Shoplifting)	6700 N DIVISION ST	1/5/2018	P4
C	THEFT-CITY (Shoplifting)	4700 N DIVISION ST	1/6/2018	P4
C	THEFT-CITY (Shoplifting)	4700 N DIVISION ST	1/6/2018	P3
A	VEHICLE PROWLING-2D/No Theft	9300 N NEWPORT HWY	1/6/2018	P4
C	WEAPON(INTIMIDATE WITH)	9300 N NEWPORT HWY	1/6/2018	P4
<u>SPB3WH</u>				
C	THEFT OF MOTOR VEHICLE	1400 E FRANCIS AVE	1/2/2018	P3

POLICE SUMMARY - Ending: Saturday, January 06, 2018



NE - Northeast District (P4)

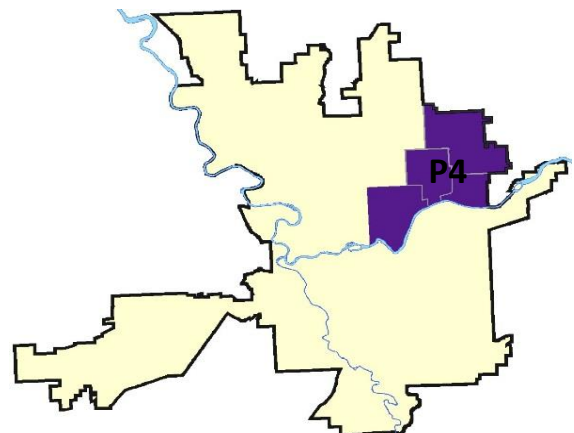
Preliminary IBR Counts

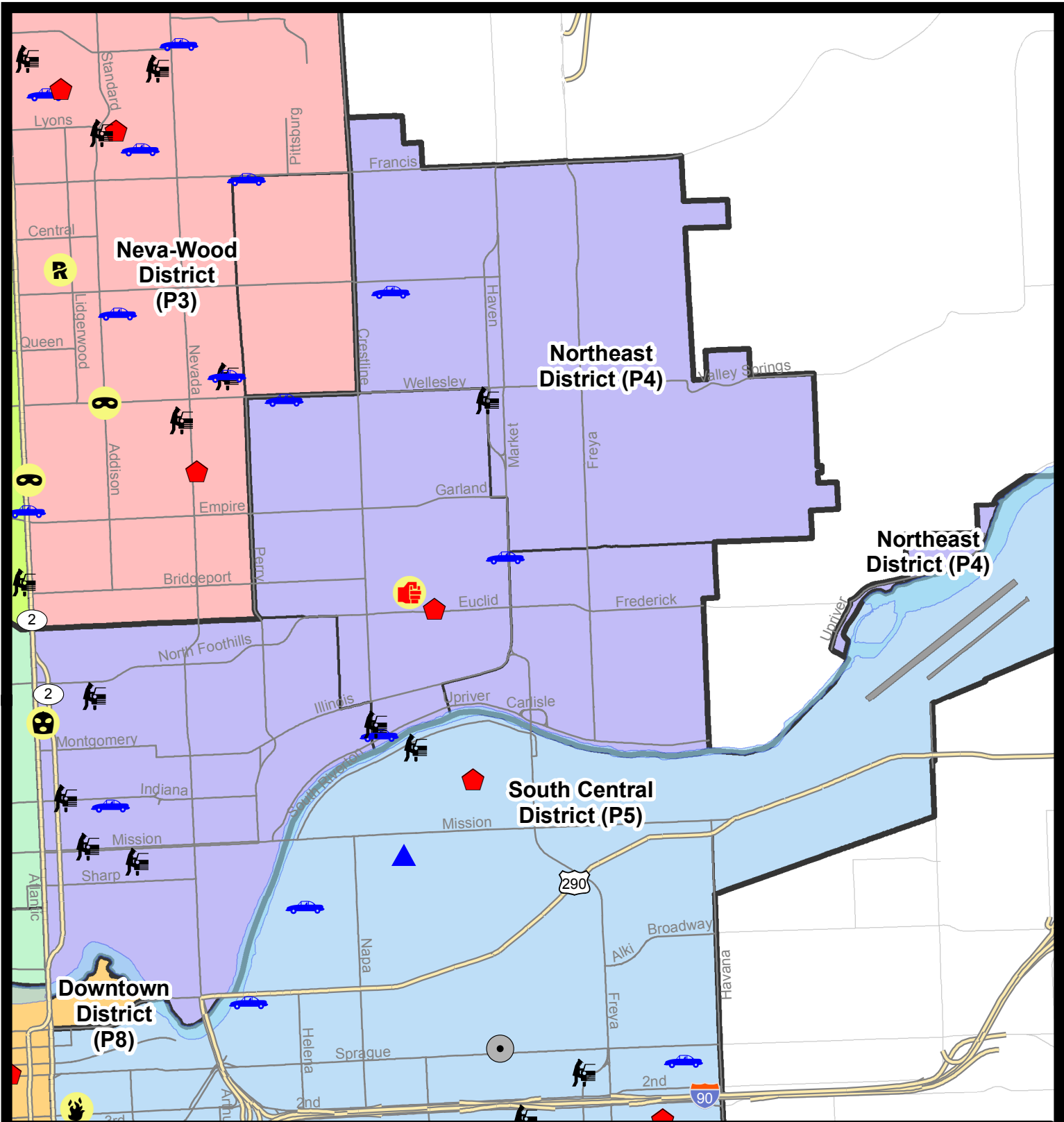
NIBRS Categories (Part 1 Selected)		7 Day Comparison			28 Day Comparison			YTD Comparison		
		Current	Prior	Percent	Current	Prior	Percent	Current	Prior	Percent
Violent	Criminal Homicide	0	0		0	0		0	0	
	Rape	0	0		3	7	-57.14%	0	0	
	Robbery - Commercial	1	0		1	4	-75.00%	0	0	
	Robbery - Person	0	1	-100.00%	1	2	-50.00%	0	0	
	Aggravated Assault - Non DV	1	2	-50.00%	6	6	0.00%	1	0	
	Aggravated Assault - DV	1	0		4	6	-33.33%	1	0	
Violent Total:		3	3	0.00%	15	25	-40.00%	2	0	
Property	Burglary - Residential	1	2	-50.00%	11	24	-54.17%	0	0	
	Burglary Garage	0	0		0	3	-100.00%	0	0	
	Burglary Commercial	0	2	-100.00%	7	7	0.00%	0	0	
	Larceny	22	27	-18.52%	102	146	-30.14%	21	0	
	Vehicle Theft	5	2	150.00%	22	26	-15.38%	4	0	
	Arson	0	0		0	2	-100.00%	0	0	
Property Total:		28	33	-15.15%	142	208	-31.73%	25	0	
Preliminary Part 1 Crime Totals:		31	36	-13.89%	157	233	-32.62%	27	0	
Current 7 Day Period:		12/31/2017 - 1/6/2018			Prior 7 Day Period:		12/24/2017 - 12/30/2017			
Current 28 Day Period:		12/10/2017 - 1/6/2018			Prior 28 Day Period:		11/12/2017 - 12/9/2017			
Current YTD Day Period:		1/1/2018 - 1/6/2018			Prior YTD Period:		1/1/2017 - 1/6/2017			

Prepared by SPD Crime Analysis Office - Monday, January 08, 2018

NOTE: SPD moved from UCR to the NIBRS reporting standard on 10/4/16 following the transition to a new RMS System. [Numbers on CompStat reports prior to this date should not be used as a comparison to those on this report.](#) Additional info on these reporting standards can be found on the FBI website: <https://ucr.fbi.gov/nibrs-overview>

This chart represents Preliminary counts of selected crime categories from Police Case Reports. Full statistical analysis to determine the confidence level of this data has not been performed. The % change columns on the preliminary counts differ from the percentage change on the NIBRS crime report, sometimes significantly. The CompStat report is designed for operational use and includes only selected NIBRS categories and coding less complex than full NIBRS rules. Official statistics for these and other NIBRS categories can be found on WASPC & FBI websites once available.





City of Spokane

Northeast District (P4)

Selected Crime Codes

2017-12-31 to 2018-01-06

Prepared By:
Crime Analysis Unit
Spokane Police Department

Legend

NIBRS Events



Criminal Homicide



Rape



Robbery Commercial



Robbery Person



Aggravated Assault



Burglary Residential



Burglary Garage



Burglary Commercial



Vehicle Prowling



Vehicle Theft



Arson



Cases Represent LERMS Crime Codes
Points may indicate multiple events
Note: Veh Prowl is only Larceny displayed

For Additional Information on
Incidents pertaining to an
Area, Trend, or Pattern
Contact Information Analysis

0 0.2 0.4 0.8 Miles



THIS IS NOT A LEGAL DOCUMENT.
The information shown on this map is compiled
from various sources and is subject to constant
revision. Information shown on this map should
not be used to determine the location of facilities
in relationship to property lines, section lines,
streets, etc.

Sunday - Saturday

NE - Northeast District (P4)

12/31/2017 TO 1/6/2018



A/C	Offense Statute	Address	Reported Date	Dist
C	WEAPON(INTIMIDATE WITH)	E ILLINOIS AVE / N MARKET ST	1/4/2018	P4
<u>SPB4BE</u>				
C	ASSAULT-3D (d)or(f) (Weapon/Instrument/Bodily Harm)	2300 E LIBERTY AVE	1/3/2018	P4
C	BURGLARY-RESIDENTIAL	3200 N SMITH ST	12/31/2017	P4
C	THEFT OF MOTOR VEHICLE	2100 E UPRIVER DR	1/1/2018	P4
C	THEFT OF MOTOR VEHICLE	1600 E WELLESLEY AVE	1/3/2018	P3
C	THEFT OF MOTOR VEHICLE	3500 N MARKET ST	1/5/2018	P4
C	THEFT-3D (From Motor Vehicle)	2100 E NORTH CRESCENT AVE	1/3/2018	P4
C	THEFT-3D (Motor Vehicle Parts or Accessories)	2300 E GORDON AVE	1/3/2018	P3
<u>SPB4HI</u>				
C	THEFT OF MOTOR VEHICLE	2300 E SANSON AVE	12/31/2017	P3
C	THEFT-3D (From Building)	2100 E DECATUR AVE	1/2/2018	P4
C	THEFT-3D (From Motor Vehicle)	E HOFFMAN AVE / N HAVEN ST	1/4/2018	P4
C	THEFT-3D (Motor Vehicle Parts or Accessories)	2300 E SANSON AVE	12/31/2017	P3
<u>SPB4LO</u>				
C	RETAIL THEFT W/ SPECIAL CIRCUMSTANCES	100 E MISSION AVE	1/4/2018	P2
C	ROBBERY 2D COMMERCIAL (NOT PURSE SNATCHING)	2400 N DIVISION ST	12/31/2017	P4
C	THEFT OF MOTOR VEHICLE	1800 N ASTOR ST	1/2/2018	P3
C	THEFT-1D (All Other Thefts)	1000 E TRENT AVE	1/2/2018	P4
C	THEFT-1D (All Other Thefts)	800 N PEARL ST	1/4/2018	P2
C	THEFT-2D (All Other Thefts)	1900 N HAMILTON ST	1/6/2018	P4
C	THEFT-2D (From Building)	2000 N DIVISION ST	1/6/2018	P4
C	THEFT-2D (From Motor Vehicle)	200 E NORTH FOOTHILLS DR	1/6/2018	P4
A	THEFT-3D (From Motor Vehicle)	100 E INDIANA AVE	1/2/2018	P4
C	THEFT-3D (From Motor Vehicle)	500 E SINTO AVE	1/4/2018	P4
A	THEFT-3D (From Motor Vehicle)	200 E MISSION AVE	1/6/2018	P4
C	THEFT-3D (Shoplifting)	900 E MISSION AVE	1/3/2018	P4
C	THEFT-3D (Shoplifting)	900 E MISSION AVE	1/3/2018	P4
C	THEFT-3D (Shoplifting)	900 E MISSION AVE	1/3/2018	P4
C	THEFT-3D (Shoplifting)	100 E MISSION AVE	1/4/2018	P4
C	THEFT-CITY (Shoplifting)	2400 N DIVISION ST	1/1/2018	P4
C	THEFT-CITY (Shoplifting)	2400 N DIVISION ST	1/3/2018	P4
C	THEFT-CITY (Shoplifting)	2400 N DIVISION ST	1/4/2018	P1
C	THEFT-CITY (Shoplifting)	2400 N DIVISION ST	1/4/2018	P4

SPOKANE POLICE DEPARTMENT



SOUTH **Police Service Area**

PSA Commander

Captain Tracie Meidl

South Central District (P5)

Southeast District (P6)

Southwest District (P7)



POLICE SUMMARY - Ending: Saturday, January 06, 2018

SOUTH PRECINCT (P5, P6, and P7)



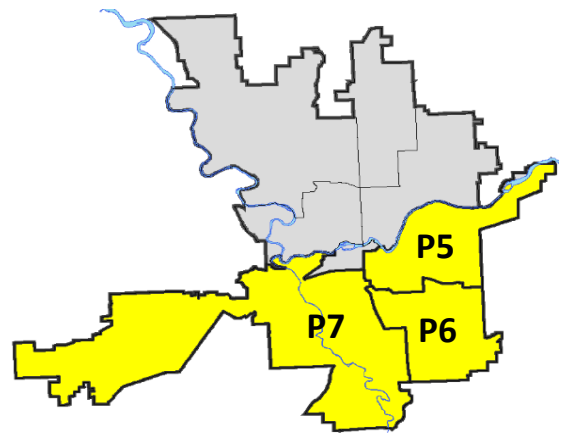
Preliminary IBR Counts

NIBRS Categories (Part 1 Selected)		7 Day Comparison			28 Day Comparison			YTD Comparison		
		Current	Prior	Percent	Current	Prior	Percent	Current	Prior	Percent
Violent	Criminal Homicide	0	0		2	0		0	0	
	Rape	3	0		6	8	-25.00%	3	0	
	Robbery - Commercial	0	0		2	2	0.00%	0	0	
	Robbery - Person	0	1	-100.00%	4	7	-42.86%	0	0	
	Aggravated Assault - Non DV	1	1	0.00%	11	8	37.50%	1	0	
	Aggravated Assault - DV	0	2	-100.00%	8	17	-52.94%	0	0	
Violent Total:		4	4	0.00%	33	42	-21.43%	4	0	
Property	Burglary - Residential	10	8	25.00%	36	32	12.50%	8	0	
	Burglary Garage	5	4	25.00%	20	23	-13.04%	5	0	
	Burglary Commercial	1	2	-50.00%	13	9	44.44%	1	0	
	Larceny	59	47	25.53%	245	294	-16.67%	52	0	
	Vehicle Theft	15	8	87.50%	51	68	-25.00%	14	0	
	Arson	2	0		3	1	200.00%	2	0	
Property Total:		92	69	33.33%	368	427	-13.82%	82	0	
Preliminary Part 1 Crime Totals:		96	73	31.51%	401	469	-14.50%	86	0	
Current 7 Day Period:		12/31/2017 - 1/6/2018			Prior 7 Day Period:		12/24/2017 - 12/30/2017			
Current 28 Day Period:		12/10/2017 - 1/6/2018			Prior 28 Day Period:		11/12/2017 - 12/9/2017			
Current YTD Day Period:		1/1/2018 - 1/6/2018			Prior YTD Period:		1/1/2017 - 1/6/2017			

Prepared by SPD Crime Analysis Office - Monday, January 08, 2018

NOTE: SPD moved from UCR to the NIBRS reporting standard on 10/4/16 following the transition to a new RMS System. [Numbers on CompStat reports prior to this date should not be used as a comparison to those on this report.](#) Additional info on these reporting standards can be found on the FBI website: <https://ucr.fbi.gov/nibrs-overview>

This chart represents Preliminary counts of selected crime categories from Police Case Reports. Full statistical analysis to determine the confidence level of this data has not been performed. The % change columns on the preliminary counts differ from the percentage change on the NIBRS crime report, sometimes significantly. The CompStat report is designed for operational use and includes only selected NIBRS categories and coding less complex than full NIBRS rules. Official statistics for these and other NIBRS categories can be found on WASPC & FBI websites once available.



POLICE SUMMARY - Ending: Saturday, January 06, 2018



SE - South Central District (P5)

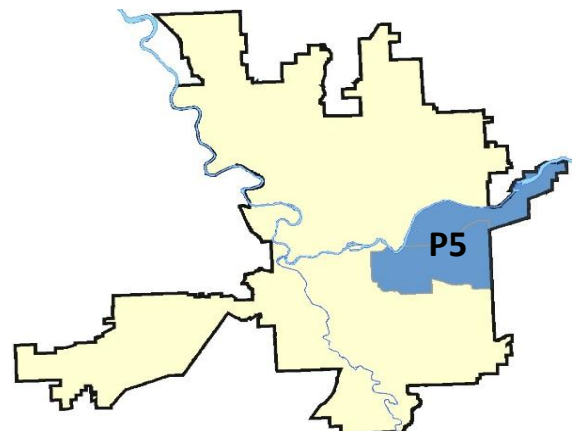
Preliminary IBR Counts

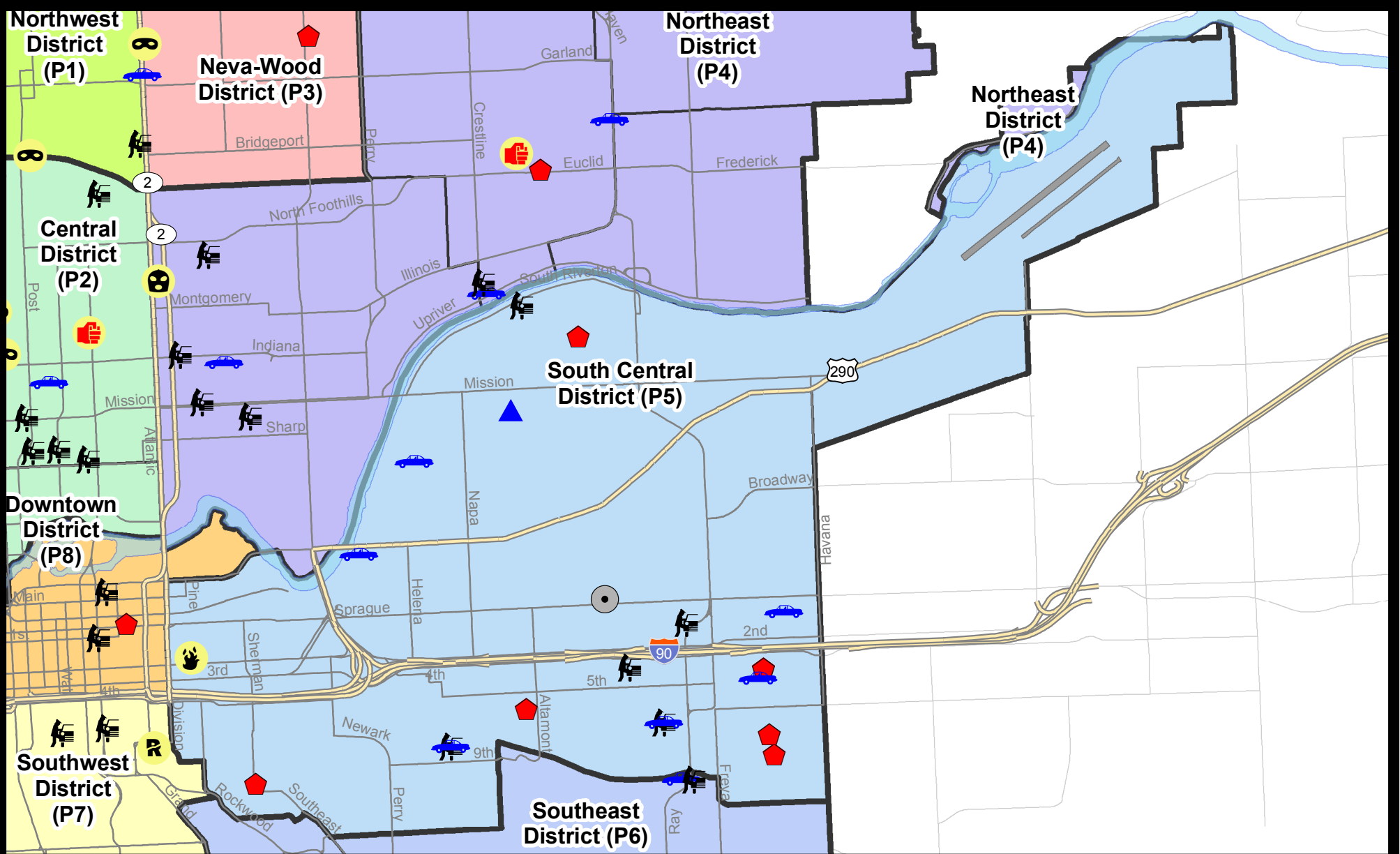
NIBRS Categories (Part 1 Selected)		7 Day Comparison			28 Day Comparison			YTD Comparison		
		Current	Prior	Percent	Current	Prior	Percent	Current	Prior	Percent
Violent	Criminal Homicide	0	0		0	0		0	0	
	Rape	0	0		0	1	-100.00%	0	0	
	Robbery - Commercial	0	0		1	1	0.00%	0	0	
	Robbery - Person	0	0		2	6	-66.67%	0	0	
	Aggravated Assault - Non DV	0	1	-100.00%	6	4	50.00%	0	0	
	Aggravated Assault - DV	0	2	-100.00%	4	10	-60.00%	0	0	
Violent Total:		0	3	-100.00%	13	22	-40.91%	0	0	
Property	Burglary - Residential	7	5	40.00%	18	10	80.00%	6	0	
	Burglary Garage	1	1	0.00%	6	6	0.00%	1	0	
	Burglary Commercial	1	0		9	8	12.50%	1	0	
	Larceny	25	13	92.31%	84	111	-24.32%	25	0	
	Vehicle Theft	6	4	50.00%	26	25	4.00%	6	0	
	Arson	1	0		1	0		1	0	
Property Total:		41	23	78.26%	144	160	-10.00%	40	0	
Preliminary Part 1 Crime Totals:		41	26	57.69%	157	182	-13.74%	40	0	
Current 7 Day Period:		12/31/2017 - 1/6/2018			Prior 7 Day Period:		12/24/2017 - 12/30/2017			
Current 28 Day Period:		12/10/2017 - 1/6/2018			Prior 28 Day Period:		11/12/2017 - 12/9/2017			
Current YTD Day Period:		1/1/2018 - 1/6/2018			Prior YTD Period:		1/1/2017 - 1/6/2017			

Prepared by SPD Crime Analysis Office - Monday, January 08, 2018

NOTE: SPD moved from UCR to the NIBRS reporting standard on 10/4/16 following the transition to a new RMS System. [Numbers on CompStat reports prior to this date should not be used as a comparison to those on this report.](#) Additional info on these reporting standards can be found on the FBI website: <https://ucr.fbi.gov/nibrs-overview>

This chart represents Preliminary counts of selected crime categories from Police Case Reports. Full statistical analysis to determine the confidence level of this data has not been performed. The % change columns on the preliminary counts differ from the percentage change on the NIBRS crime report, sometimes significantly. The CompStat report is designed for operational use and includes only selected NIBRS categories and coding less complex than full NIBRS rules. Official statistics for these and other NIBRS categories can be found on WASPC & FBI websites once available.







City of Spokane
South Central District (P5)
Selected
Crime Types
2017-12-31 to 2018-01-06

Prepared By:
Crime Analysis Unit
Spokane Police Department

Legend

NIBRS Events



Cases Represent LERMS Crime Codes
 Points may indicate multiple events
 Note: Veh Prowl is only Larceny category displayed



For Additional Information on Incidents
 pertaining to an Area, Trend, or Pattern
 Contact Information Analysis

0 0.2 0.4 0.6 0.8 1 Miles



THIS IS NOT A LEGAL DOCUMENT:
 The information shown on this map is compiled
 from various sources and is subject to constant
 revision. Information shown on this map should
 not be used to determine the location of facilities
 in relationship to property lines, section lines,
 streets, etc.

Sunday - Saturday

SE - South Central District (P5)

12/31/2017 TO 1/6/2018



A/C	Offense Statute	Address	Reported Date	Dist
<u>SPC5EC</u>				
C	ARSON-1D	100 S PINE ST	1/1/2018	P5
C	BURGLARY 2D COMMERCIAL	2900 E SPRAGUE AVE	1/3/2018	P6
C	BURGLARY-RESIDENTIAL	3900 E 4TH AVE	12/31/2017	P5
C	BURGLARY-RESIDENTIAL	3900 E PRATT AVE	1/1/2018	P6
C	BURGLARY-RESIDENTIAL	3900 E 4TH AVE	1/2/2018	P6
A	BURGLARY-RESIDENTIAL	900 S SHERMAN ST	1/4/2018	P6
C	BURGLARY-RESIDENTIAL	3900 E 8TH AVE	1/5/2018	P6
C	BURGLARY-RESIDENTIAL	2300 E 6TH AVE	1/5/2018	P6
C	MAIL THEFT (All Others)	800 S COWLEY ST	1/3/2018	P5
C	MAIL THEFT (All Others)	1500 E PACIFIC AVE	1/6/2018	P5
C	THEFT OF MOTOR VEHICLE	600 S RAY ST	1/2/2018	P7
C	THEFT OF MOTOR VEHICLE	4100 E SPRAGUE AVE	1/2/2018	P5
C	THEFT OF MOTOR VEHICLE	1800 E 8TH AVE	1/4/2018	P6
C	THEFT OF MOTOR VEHICLE	3900 E 5TH AVE	1/4/2018	P6
C	THEFT OF MOTOR VEHICLE	1200 E TRENT AVE	1/6/2018	P5
C	THEFT-1D (All Other Thefts)	200 E 5TH AVE	1/3/2018	P5
C	THEFT-2D (From Building)	600 S RICHARD ALLEN CT	1/3/2018	P5
C	THEFT-2D (From Motor Vehicle)	100 S THOR ST	1/3/2018	P5
C	THEFT-3D (All Other Thefts)	100 S PINE ST	1/4/2018	P5
C	THEFT-3D (From Building)	2100 E 6TH AVE	1/1/2018	P5
C	THEFT-3D (From Building)	600 S RICHARD ALLEN CT	1/5/2018	P5
C	THEFT-3D (From Building)	600 S RICHARD ALLEN CT	1/5/2018	P5
C	THEFT-3D (From Building)	800 E 3RD AVE	1/5/2018	P5
C	THEFT-3D (From Motor Vehicle)	600 S RAY ST	1/2/2018	P7
C	THEFT-3D (From Motor Vehicle)	300 S FISKE ST	1/3/2018	P5
C	THEFT-3D (From Motor Vehicle)	1800 E 8TH AVE	1/4/2018	P6
C	THEFT-3D (Motor Vehicle Parts or Accessories)	400 S THOR ST	1/1/2018	P5
C	THEFT-3D (Motor Vehicle Parts or Accessories)	2700 E 5TH AVE	1/4/2018	P5
C	THEFT-3D (Motor Vehicle Parts or Accessories)	100 S DIVISION ST	1/5/2018	P5
C	THEFT-3D (Motor Vehicle Parts or Accessories)	2300 E HARTSON AVE	1/6/2018	P5
<u>SPC5GP</u>				
C	BURGLARY 1D GARAGE	2300 E SINTO AVE	1/1/2018	P5
C	BURGLARY 1D RESIDENTIAL	1800 N NELSON ST	1/5/2018	P6
C	THEFT OF MOTOR VEHICLE	1600 E DESMET AVE	1/1/2018	P6
C	THEFT-2D (All Other Thefts)	2300 E SOUTH RIVERTON AVE	1/1/2018	P6
C	THEFT-2D (All Other Thefts)	1100 N MAGNOLIA ST	1/6/2018	P5
C	THEFT-2D (From Building)	1600 E DESMET AVE	1/1/2018	P6
C	THEFT-2D (From Motor Vehicle)	2400 E SOUTH RIVERTON AVE	1/3/2018	P5

For protection of victim privacy, the entire address on sexual assault crimes has been redacted.

A/C	Offense Statute	Address	Reported Date	Dist
C	THEFT-3D (All Other Thefts)	N KOREN ST / E TRENT AVE	1/4/2018	P5
C	THEFT-3D (From Building)	1900 E SINTO AVE	1/1/2018	P5
C	THEFT-3D (Motor Vehicle Parts or Accessories)	1600 E DESMET AVE	1/1/2018	P6
C	THEFT-CITY (All Other Thefts)	2300 E SOUTH RIVERTON AVE	1/1/2018	P6

POLICE SUMMARY - Ending: Saturday, January 06, 2018



SE - Southeast District (P6)

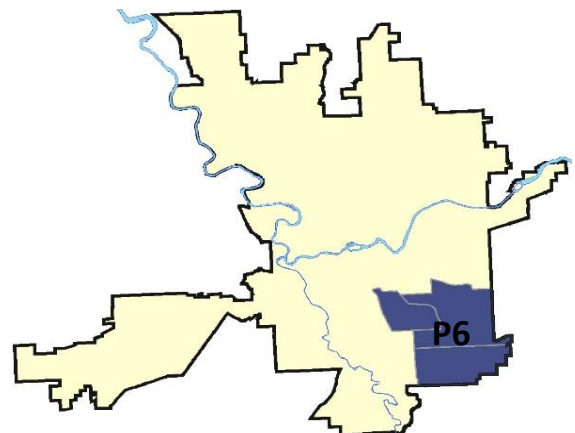
Preliminary IBR Counts

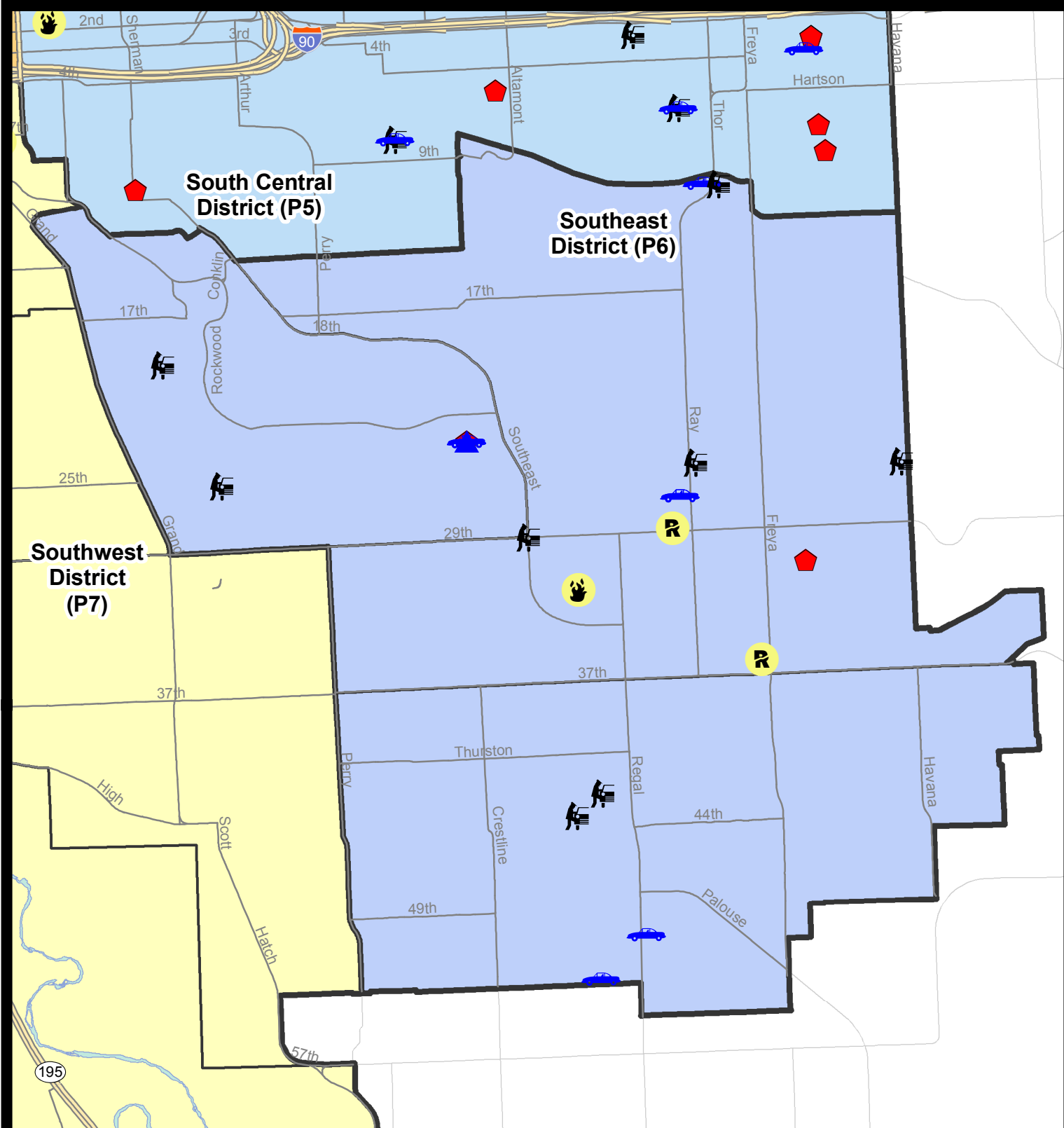
NIBRS Categories (Part 1 Selected)		7 Day Comparison			28 Day Comparison			YTD Comparison		
		Current	Prior	Percent	Current	Prior	Percent	Current	Prior	Percent
Violent	Criminal Homicide	0	0		0	0		0	0	
	Rape	2	0		3	2	50.00%	2	0	
	Robbery - Commercial	0	0		1	1	0.00%	0	0	
	Robbery - Person	0	0		0	0		0	0	
	Aggravated Assault - Non DV	1	0		2	0		1	0	
	Aggravated Assault - DV	0	0		4	2	100.00%	0	0	
Violent Total:		3	0		10	5	100.00%	3	0	
Property	Burglary - Residential	2	2	0.00%	11	10	10.00%	1	0	
	Burglary Garage	1	0		2	9	-77.78%	1	0	
	Burglary Commercial	0	1	-100.00%	1	0		0	0	
	Larceny	15	7	114.29%	54	79	-31.65%	9	0	
	Vehicle Theft	8	1	700.00%	14	18	-22.22%	7	0	
	Arson	1	0		2	0		1	0	
Property Total:		27	11	145.45%	84	116	-27.59%	19	0	
Preliminary Part 1 Crime Totals:		30	11	172.73%	94	121	-22.31%	22	0	
Current 7 Day Period:		12/31/2017 - 1/6/2018			Prior 7 Day Period:		12/24/2017 - 12/30/2017			
Current 28 Day Period:		12/10/2017 - 1/6/2018			Prior 28 Day Period:		11/12/2017 - 12/9/2017			
Current YTD Day Period:		1/1/2018 - 1/6/2018			Prior YTD Period:		1/1/2017 - 1/6/2017			

Prepared by SPD Crime Analysis Office - Monday, January 08, 2018

NOTE: SPD moved from UCR to the NIBRS reporting standard on 10/4/16 following the transition to a new RMS System. [Numbers on CompStat reports prior to this date should not be used as a comparison to those on this report.](#) Additional info on these reporting standards can be found on the FBI website: <https://ucr.fbi.gov/nibrs-overview>

This chart represents Preliminary counts of selected crime categories from Police Case Reports. Full statistical analysis to determine the confidence level of this data has not been performed. The % change columns on the preliminary counts differ from the percentage change on the NIBRS crime report, sometimes significantly. The CompStat report is designed for operational use and includes only selected NIBRS categories and coding less complex than full NIBRS rules. Official statistics for these and other NIBRS categories can be found on WASPC & FBI websites once available.





City of Spokane
Southeast District (P6)
Selected
Crime Codes
2017-12-31 to 2018-01-06
 Prepared By:
Crime Analysis Unit
Spokane Police Department

Legend

NIBRS Events


 Criminal Homicide	 Robbery Person	 Burglary Commercial
 Rape	 Aggravated Assault	 Vehicle Prowling
 Robbery Commercial	 Burglary Residential	 Vehicle Theft
	 Burglary Garage	 Arson





*Cases Represent LERMS Crime Codes
 Points may indicate multiple events
 Note: Veh Prowl is only Larceny displayed*

*For Additional Information on
 Incidents pertaining to an
 Area, Trend, or Pattern
 Contact Information Analysis*

0 0.15 0.3 0.6 Miles







THIS IS NOT A LEGAL DOCUMENT:
 The information shown on this map is compiled
 from various sources and is subject to constant
 revision. Information shown on this map should
 not be used to determine the location of facilities
 in relationship to property lines, section lines,
 streets, etc.

Sunday - Saturday

SE - Southeast District (P6)

12/31/2017 TO 1/6/2018



A/C	Offense Statute	Address	Reported Date	Dist
C	THEFT OF MOTOR VEHICLE	<UNKNOWN>	1/1/2018	P6
<u>SPC6LH</u>				
C	ARSON-1D	3100 S MT VERNON ST	1/4/2018	P6
C	ASSAULT-1D	3100 S MT VERNON ST	1/4/2018	P6
C	BURGLARY-RESIDENTIAL	3000 S REBECCA ST	12/31/2017	P6
C	RAPE OF A CHILD-3D (RAPE)		1/2/2018	P6
C	RAPE-2ND (RAPE)		1/6/2018	P6
C	THEFT OF MOTOR VEHICLE	3300 E 11TH AVE	1/1/2018	P6
C	THEFT OF MOTOR VEHICLE	3100 E 27TH AVE	1/1/2018	P6
C	THEFT OF MOTOR VEHICLE	3100 E 27TH AVE	1/5/2018	P6
C	THEFT-2D (From Motor Vehicle)	3200 E 26TH AVE	1/3/2018	P6
C	THEFT-3D (From Building)	2200 S MYRTLE ST	12/31/2017	P6
C	THEFT-3D (From Motor Vehicle)	E 29TH AVE / S SOUTHEAST BLVD	12/31/2017	P6
C	THEFT-3D (From Motor Vehicle)	1100 S THOR ST	1/3/2018	P6
C	THEFT-3D (From Motor Vehicle)	4200 E 26TH AVE	1/6/2018	P6
C	THEFT-3D (Motor Vehicle Parts or Accessories)	E 29TH AVE / S SOUTHEAST BLVD	12/31/2017	P6
C	THEFT-3D (Shoplifting)	2900 E 29TH AVE	12/31/2017	P6
<u>SPC6RW</u>				
C	BURGLARY 2D GARAGE	2300 S CRESTLINE ST	1/6/2018	P6
C	BURGLARY-RESIDENTIAL	2300 S CRESTLINE ST	1/1/2018	P6
C	THEFT OF MOTOR VEHICLE	2300 S CRESTLINE ST	1/1/2018	P6
C	THEFT OF MOTOR VEHICLE	2300 S CRESTLINE ST	1/6/2018	P6
C	THEFT-3D (From Motor Vehicle)	600 E 19TH AVE	12/31/2017	P6
C	THEFT-3D (From Motor Vehicle)	800 E 26TH AVE	12/31/2017	P6
<u>SPC6SG</u>				
C	THEFT OF MOTOR VEHICLE	2500 E 53RD AVE	12/31/2017	P6
C	THEFT OF MOTOR VEHICLE	5000 S REGAL ST	1/5/2018	P6
C	THEFT-2D (Shoplifting)	4900 S REGAL ST	1/5/2018	P6
C	THEFT-3D (From Building)	4200 S BELLEGROVE LN	1/2/2018	P6
C	THEFT-3D (From Motor Vehicle)	4300 S STONINGTON LN	1/2/2018	P6
C	THEFT-3D (From Motor Vehicle)	2700 E SHAKER CT	1/2/2018	P6
C	THEFT-3D (Motor Vehicle Parts or Accessories)	4300 S STONINGTON LN	1/2/2018	P6
C	THEFT-CITY (Shoplifting)	4900 S REGAL ST	1/5/2018	P6

POLICE SUMMARY - Ending: Saturday, January 06, 2018



SW - Southwest District (P7)

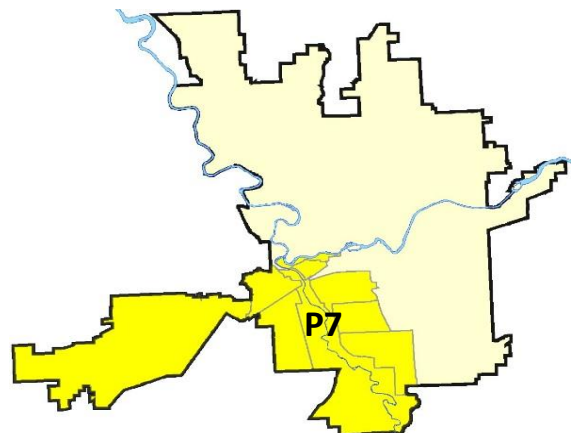
Preliminary IBR Counts

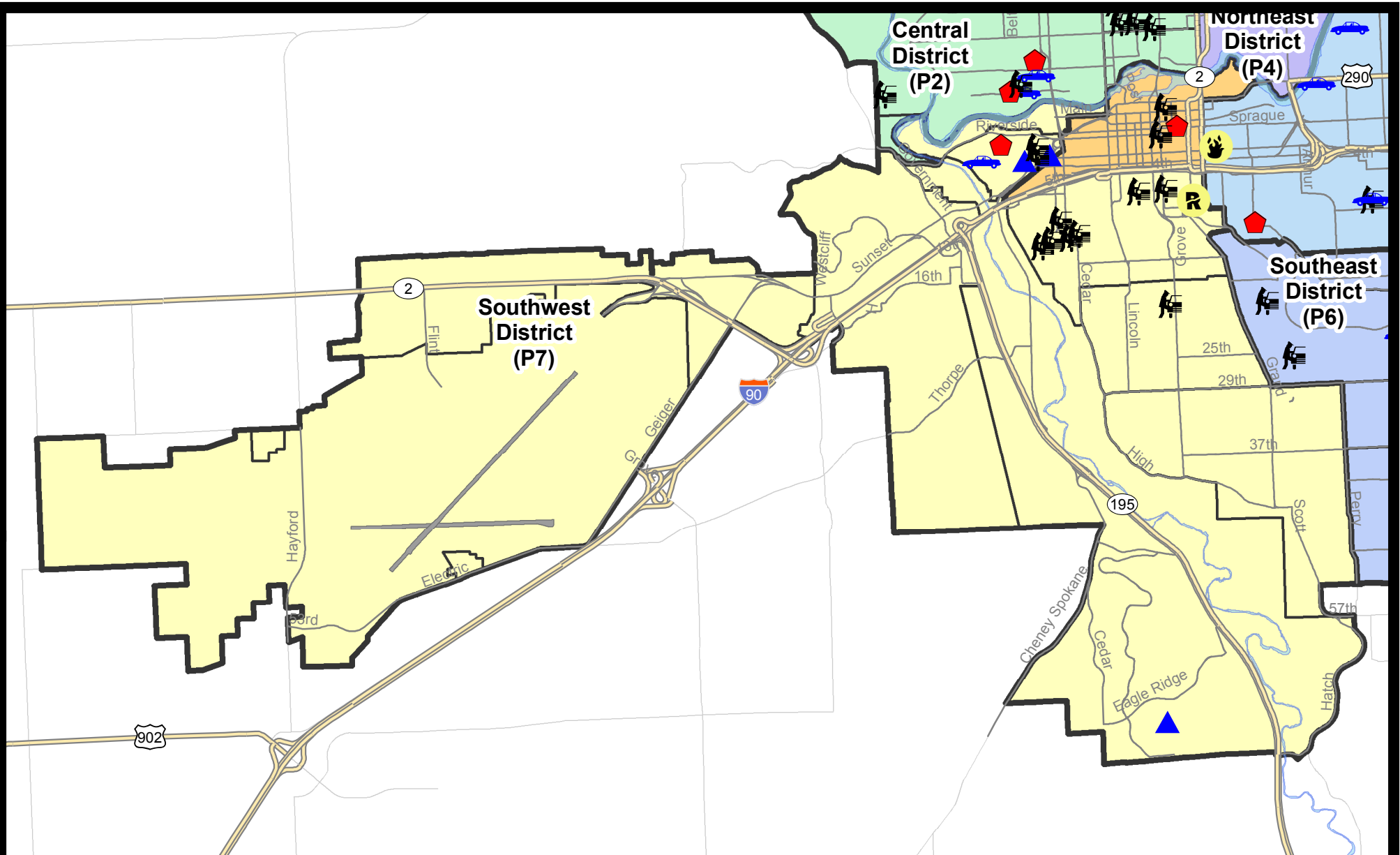
NIBRS Categories (Part 1 Selected)		7 Day Comparison			28 Day Comparison			YTD Comparison		
		Current	Prior	Percent	Current	Prior	Percent	Current	Prior	Percent
Violent	Criminal Homicide	0	0		2	0		0	0	
	Rape	1	0		3	5	-40.00%	1	0	
	Robbery - Commercial	0	0		0	0		0	0	
	Robbery - Person	0	1	-100.00%	2	1	100.00%	0	0	
	Aggravated Assault - Non DV	0	0		3	4	-25.00%	0	0	
	Aggravated Assault - DV	0	0		0	5	-100.00%	0	0	
Violent Total:		1	1	0.00%	10	15	-33.33%	1	0	
Property	Burglary - Residential	1	1	0.00%	7	12	-41.67%	1	0	
	Burglary Garage	3	3	0.00%	12	8	50.00%	3	0	
	Burglary Commercial	0	1	-100.00%	3	1	200.00%	0	0	
	Larceny	19	27	-29.63%	107	104	2.88%	18	0	
	Vehicle Theft	1	3	-66.67%	11	25	-56.00%	1	0	
	Arson	0	0		0	1	-100.00%	0	0	
Property Total:		24	35	-31.43%	140	151	-7.28%	23	0	
Preliminary Part 1 Crime Totals:		25	36	-30.56%	150	166	-9.64%	24	0	
Current 7 Day Period:		12/31/2017 - 1/6/2018			Prior 7 Day Period:		12/24/2017 - 12/30/2017			
Current 28 Day Period:		12/10/2017 - 1/6/2018			Prior 28 Day Period:		11/12/2017 - 12/9/2017			
Current YTD Day Period:		1/1/2018 - 1/6/2018			Prior YTD Period:		1/1/2017 - 1/6/2017			

Prepared by SPD Crime Analysis Office - Monday, January 08, 2018

NOTE: SPD moved from UCR to the NIBRS reporting standard on 10/4/16 following the transition to a new RMS System. [Numbers on CompStat reports prior to this date should not be used as a comparison to those on this report.](#) Additional info on these reporting standards can be found on the FBI website: <https://ucr.fbi.gov/nibrs-overview>

This chart represents Preliminary counts of selected crime categories from Police Case Reports. Full statistical analysis to determine the confidence level of this data has not been performed. The % change columns on the preliminary counts differ from the percentage change on the NIBRS crime report, sometimes significantly. The CompStat report is designed for operational use and includes only selected NIBRS categories and coding less complex than full NIBRS rules. Official statistics for these and other NIBRS categories can be found on WASPC & FBI websites once available.




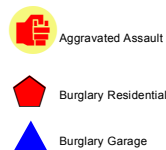



City of Spokane
Southwest District (P7)
Selected
Crime Types
2017-12-31 to 2018-01-06

Prepared By:
Crime Analysis Unit
Spokane Police Department

Legend

NIBRS Events



Cases Represent LERMS Crime Codes
 Points may indicate multiple events
 Note: Veh Prowl is only Larceny category displayed



For Additional Information on Incidents
 pertaining to an Area, Trend, or Pattern
 Contact Information Analysis

0 0.2 0.4 0.6 0.8 1 1.2 1.4 1.6 Miles



THIS IS NOT A LEGAL DOCUMENT:
 The information shown on this map is compiled
 from various sources and is subject to constant
 revision. Information shown on this map should
 not be used to determine the location of facilities
 in relationship to property lines, section lines,
 streets, etc.



Sunday - Saturday

SE - Southwest District (P7)

12/31/2017 TO 1/6/2018



A/C	Offense Statute	Address	Reported Date	Dist
C	THEFT-2D (From Motor Vehicle)	E 33RD AVE / S GRAND BLVD	1/4/2018	P7
A	VEHICLE PROWLING-2D/From Motor Vehicle	W 9TH AVE / S CEDAR ST	1/2/2018	P7
<u>SPD7BA</u>				
C	BURGLARY 2D GARAGE	1600 W 2ND AVE	1/1/2018	P5
C	BURGLARY 2D GARAGE	1900 W 2ND AVE	1/2/2018	P7
C	BURGLARY-RESIDENTIAL	2100 W 1ST AVE	1/3/2018	P7
C	THEFT OF MOTOR VEHICLE	2300 W 2ND AVE	1/2/2018	P7
C	THEFT-3D (From Motor Vehicle)	1700 W PACIFIC AVE	1/3/2018	P7
C	THEFT-3D (From Motor Vehicle)	100 S OAK ST	1/5/2018	P7
<u>SPD7CH</u>				
C	MAIL THEFT (All Others)	1600 W 11TH AVE	12/31/2017	P7
C	RAPE-2ND (RAPE)		1/5/2018	P7
C	THEFT-2D (From Motor Vehicle)	1500 W 9TH AVE	1/4/2018	P7
C	THEFT-3D (From Building)	600 S HOWARD ST	1/2/2018	P8
C	THEFT-3D (From Building)	0 E 8TH AVE	1/4/2018	P7
C	THEFT-3D (From Building)	1200 W 11TH AVE	1/6/2018	P7
C	THEFT-3D (From Motor Vehicle)	300 W 6TH AVE	1/2/2018	P7
C	THEFT-3D (From Motor Vehicle)	1700 W 12TH AVE	1/2/2018	P7
C	THEFT-3D (From Motor Vehicle)	1000 S CEDAR ST	1/2/2018	P7
C	THEFT-3D (From Motor Vehicle)	1000 S WALNUT PL	1/4/2018	P7
C	THEFT-3D (From Motor Vehicle)	S WALL ST / W 6TH AVE	1/5/2018	P7
A	VEHICLE PROWLING-2D/From Motor Vehicle	W 11TH AVE / S ASH ST	1/2/2018	P7
<u>SPD7CS</u>				
C	THEFT-3D (From Building)	1000 E 39TH AVE	1/5/2018	P7
<u>SPD7GT</u>				
C	THEFT-3D (Motor Vehicle Parts or Accessories)	1800 S CANYON WOODS LN	1/2/2018	P7
<u>SPD7LC</u>				
C	BURGLARY 2D GARAGE	600 W BASALT RIDGE DR	1/2/2018	P7
<u>SPD7MC</u>				
C	THEFT-2D (From Motor Vehicle)	400 W 19TH AVE	1/3/2018	P7
<u>SPD7WH</u>				
C	THEFT-3D (From Building)	3200 W 5TH AVE	1/5/2018	P7

SPOKANE POLICE DEPARTMENT

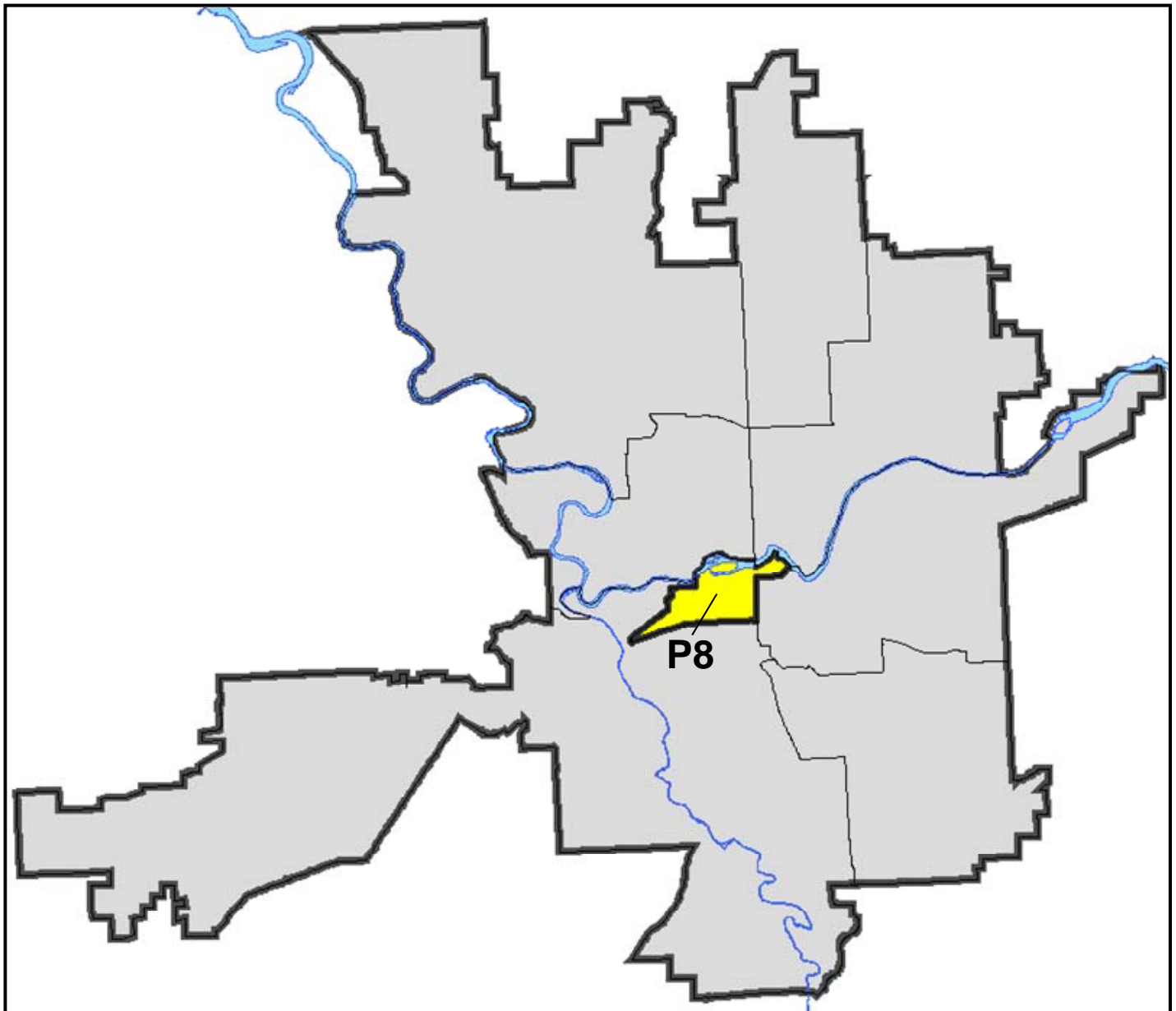
DOWNTOWN

Police Service Area



PSA Commander

Captain David Singley



POLICE SUMMARY - Ending: Saturday, January 06, 2018

DOWNTOWN PRECINCT (P8)



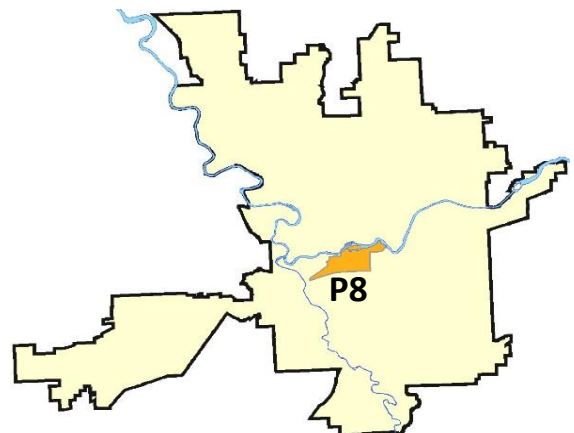
Preliminary IBR Counts

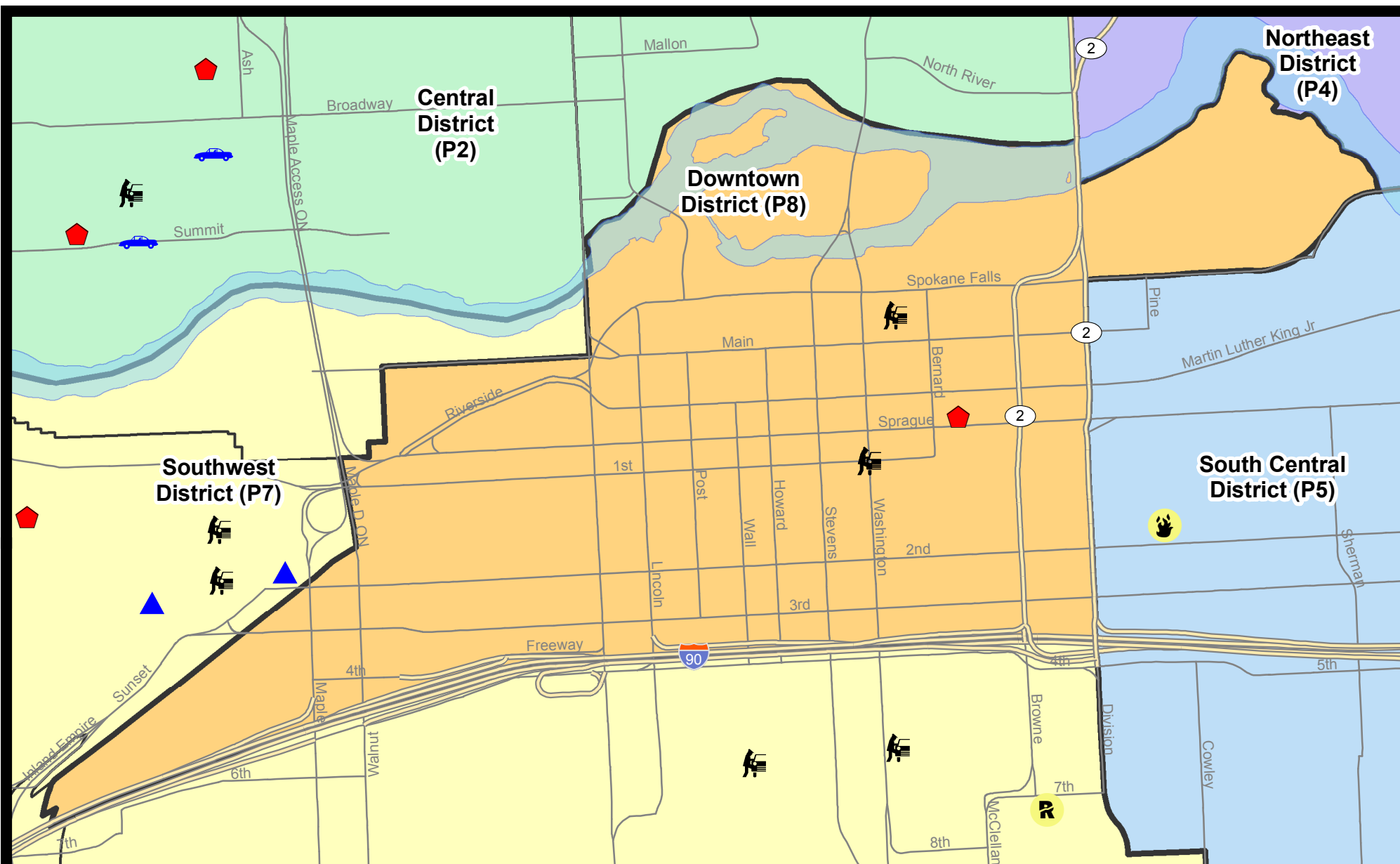
NIBRS Categories (Part 1 Selected)		7 Day Comparison			28 Day Comparison			YTD Comparison		
		Current	Prior	Percent	Current	Prior	Percent	Current	Prior	Percent
Violent	Criminal Homicide	0	0		0	0		0	0	
	Rape	0	0		1	2	-50.00%	0	0	
	Robbery - Commercial	0	0		0	1	-100.00%	0	0	
	Robbery - Person	0	1	-100.00%	1	5	-80.00%	0	0	
	Aggravated Assault - Non DV	1	1	0.00%	3	11	-72.73%	0	0	
	Aggravated Assault - DV	0	0		1	3	-66.67%	0	0	
Violent Total:		1	2	-50.00%	6	22	-72.73%	0	0	
Property	Burglary - Residential	1	0		3	5	-40.00%	0	0	
	Burglary Garage	0	0		0	0		0	0	
	Burglary Commercial	0	0		2	3	-33.33%	0	0	
	Larceny	22	30	-26.67%	100	104	-3.85%	21	0	
	Vehicle Theft	0	1	-100.00%	8	9	-11.11%	0	0	
	Arson	0	0		0	2	-100.00%	0	0	
Property Total:		23	31	-25.81%	113	123	-8.13%	21	0	
Preliminary Part 1 Crime Totals:		24	33	-27.27%	119	145	-17.93%	21	0	
Current 7 Day Period:		12/31/2017 - 1/6/2018			Prior 7 Day Period:		12/24/2017 - 12/30/2017			
Current 28 Day Period:		12/10/2017 - 1/6/2018			Prior 28 Day Period:		11/12/2017 - 12/9/2017			
Current YTD Day Period:		1/1/2018 - 1/6/2018			Prior YTD Period:		1/1/2017 - 1/6/2017			

Prepared by SPD Crime Analysis Office - Monday, January 08, 2018

NOTE: SPD moved from UCR to the NIBRS reporting standard on 10/4/16 following the transition to a new RMS System. [Numbers on CompStat reports prior to this date should not be used as a comparison to those on this report.](#) Additional info on these reporting standards can be found on the FBI website: <https://ucr.fbi.gov/nibrs-overview>

This chart represents Preliminary counts of selected crime categories from Police Case Reports. Full statistical analysis to determine the confidence level of this data has not been performed. The % change columns on the preliminary counts differ from the percentage change on the NIBRS crime report, sometimes significantly. The CompStat report is designed for operational use and includes only selected NIBRS categories and coding less complex than full NIBRS rules. Official statistics for these and other NIBRS categories can be found on WASPC & FBI websites once available.



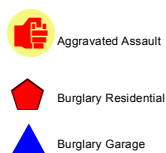



City of Spokane
Downtown District (P8)
Selected
Crime Types
2017-12-31 to 2018-01-06

Prepared By:
 Crime Analysis Unit
 Spokane Police Department

Legend

NIBRS Events



Cases Represent LERMS Crime Codes
 Points may indicate multiple events
 Note: Veh Prowl is only Larceny category displayed



For Additional Information on Incidents
 pertaining to an Area, Trend, or Pattern
 Contact Information Analysis

0 0.2 Miles



THIS IS NOT A LEGAL DOCUMENT:
 The information shown on this map is compiled
 from various sources and is subject to constant
 revision. Information shown on this map should
 not be used to determine the location of facilities
 in relationship to property lines, section lines,
 streets, etc.



Sunday - Saturday

SW - Downtown District (P8)

12/31/2017 TO 1/6/2018



<u>A/C</u>	<u>Offense Statute</u>	<u>Address</u>	<u>Reported Date</u>	<u>Dist</u>
C	ASSAULT-2D	UNKOWN	12/31/2017	P8
C	THEFT-2D (From Motor Vehicle)	W SPOKANE FALLS BLVD / N DIVISION ST	1/4/2018	P8
<u>SPD8RS</u>				
C	BURGLARY-RESIDENTIAL	200 W SPRAGUE AVE	12/31/2017	P8
C	MAIL THEFT (All Others)	0 W SPOKANE FALLS BLVD	1/5/2018	P8
C	THEFT-2D (All Other Thefts)	100 S CEDAR ST	1/3/2018	P8
C	THEFT-2D (All Other Thefts)	700 W RIVERSIDE AVE	1/4/2018	P8
C	THEFT-2D (From Building)	200 N DIVISION ST	1/2/2018	P8
C	THEFT-2D (From Building)	1400 W 2ND AVE	1/3/2018	P8
C	THEFT-2D (From Building)	800 W 3RD AVE	1/6/2018	P8
C	THEFT-2D (From Motor Vehicle)	S WASHINGTON ST / W 1ST AVE	1/2/2018	P8
C	THEFT-2D (Shoplifting)	700 W MAIN AVE	1/1/2018	P8
C	THEFT-3D (All Other Thefts)	200 W MAIN AVE	1/3/2018	P8
C	THEFT-3D (All Other Thefts)	100 S ADAMS ST	1/6/2018	P8
C	THEFT-3D (From Building)	700 W RIVERSIDE AVE	1/2/2018	P8
C	THEFT-3D (From Building)	200 W SPOKANE FALLS BLVD	1/2/2018	P8
C	THEFT-3D (From Building)	200 W SPOKANE FALLS BLVD	1/3/2018	P8
C	THEFT-3D (From Building)	0 W 2ND AVE	1/4/2018	P8
C	THEFT-3D (From Building)	0 W PACIFIC AVE	1/5/2018	P8
C	THEFT-3D (From Motor Vehicle)	300 W SPOKANE FALLS BLVD	1/2/2018	P8
C	THEFT-3D (From Motor Vehicle)	S WASHINGTON ST / W 1ST AVE	1/4/2018	P8
C	THEFT-3D (Shoplifting)	700 W MAIN AVE	12/31/2017	P8
C	THEFT-3D (Shoplifting)	700 W MAIN AVE	1/2/2018	P8
C	THEFT-3D (Shoplifting)	700 W MAIN AVE	1/4/2018	P8
C	THEFT-CITY (Shoplifting)	700 W MAIN AVE	1/3/2018	P8

POLICE SUMMARY - Ending: Saturday, January 06, 2018



Other Jurisdiction or Unk District

Preliminary IBR Counts

NIBRS Categories (Part 1 Selected)		7 Day Comparison			28 Day Comparison			YTD Comparison		
		Current	Prior	Percent	Current	Prior	Percent	Current	Prior	Percent
Violent	Criminal Homicide	0	0		0	0		0	0	
	Rape	0	1	-100.00%	1	1	0.00%	0	0	
	Robbery - Commercial	0	0		0	0		0	0	
	Robbery - Person	0	0		0	0		0	0	
	Aggravated Assault - Non DV	0	0		0	1	-100.00%	0	0	
	Aggravated Assault - DV	0	0		0	0		0	0	
Violent Total:		0	1	-100.00%	1	2	-50.00%	0	0	
Property	Burglary - Residential	0	0		0	0		0	0	
	Burglary Garage	0	0		0	0		0	0	
	Burglary Commercial	0	0		0	0		0	0	
	Larceny	0	2	-100.00%	3	1	200.00%	0	0	
	Vehicle Theft	0	0		0	2	-100.00%	0	0	
	Arson	0	0		0	0		0	0	
Property Total:		0	2	-100.00%	3	3	0.00%	0	0	
Preliminary Part 1 Crime Totals:		0	3	-100.00%	4	5	-20.00%	0	0	
Current 7 Day Period:		12/31/2017 - 1/6/2018			Prior 7 Day Period:		12/24/2017 - 12/30/2017			
Current 28 Day Period:		12/10/2017 - 1/6/2018			Prior 28 Day Period:		11/12/2017 - 12/9/2017			
Current YTD Day Period:		1/1/2018 - 1/6/2018			Prior YTD Period:		1/1/2017 - 1/6/2017			

Prepared by SPD Crime Analysis Office - Monday, January 08, 2018

NOTE: SPD moved from UCR to the NIBRS reporting standard on 10/4/16 following the transition to a new RMS System. [Numbers on CompStat reports prior to this date should not be used as a comparison to those on this report.](#) Additional info on these reporting standards can be found on the FBI website: <https://ucr.fbi.gov/nibrs-overview>

This chart represents Preliminary counts of selected crime categories from Police Case Reports. Full statistical analysis to determine the confidence level of this data has not been performed. The % change columns on the preliminary counts differ from the percentage change on the NIBRS crime report, sometimes significantly. The CompStat report is designed for operational use and includes only selected NIBRS categories and coding less complex than full NIBRS rules. Official statistics for these and other NIBRS categories can be found on WASPC & FBI websites once available.

Sunday - Saturday

12/31/2017 TO 1/6/2018

Other Jurisdiction/Unk District



A/C Offense Statute

Address

Reported Date

Dist

#Type!

#Typ