

SPOKANE POLICE DEPARTMENT

PRELIMINARY CITYWIDE **IBR** CRIME REPORT



Preliminary IBR Counts

CHIEF OF POLICE

Period Ending: Saturday, December 16, 2017

Craig Meidl

NIBRS Categories (Part 1 Selected)		7 Day Comparison			28 Day Comparison			YTD Comparison		
		Current	Prior	Percent	Current	Prior	Percent	Current	Prior	Percent
Violent	Criminal Homicide	0	0		0	0		5		
	Rape	5	7	-28.57%	29	32	-9.38%	325		
	Robbery - Commercial	1	3	-66.67%	10	7	42.86%	86		
	Robbery - Person	5	3	66.67%	18	20	-10.00%	223		
	Aggravated Assault - Non DV	11	12	-8.33%	53	53	0.00%	594		
	Aggravated Assault - DV	9	9	0.00%	39	33	18.18%	369		
Violent Total:		31	34	-8.82%	149	145	2.76%	1602		
Property	Burglary - Residential	22	20	10.00%	104	99	5.05%	1264		
	Burglary Garage	8	11	-27.27%	46	61	-24.59%	626		
	Burglary Commercial	9	7	28.57%	33	34	-2.94%	464		
	Larceny	223	222	0.45%	994	1056	-5.87%	12726		
	Vehicle Theft	36	37	-2.70%	171	173	-1.16%	1874		
	Arson	1	1	0.00%	6	9	-33.33%	57		
Property Total:		299	298	0.34%	1354	1432	-5.45%	17011		
Preliminary Part 1 Crime Totals:		330	332	-0.60%	1503	1577	-4.69%	18613		
Current 7 Day Period:		12/10/2017 - 12/16/2017			Prior 7 Day Period:		12/3/2017 - 12/9/2017			
Current 28 Day Period:		11/19/2017 - 12/16/2017			Prior 28 Day Period:		10/22/2017 - 11/18/2017			
Current YTD Day Period:		1/1/2017 - 12/16/2017			Prior YTD Period:		1/1/2016 - 12/16/2016			

Prepared by SPD Crime Analysis Office - Monday, December 18, 2017

NOTE: SPD moved from UCR to the NIBRS reporting standard on 10/4/16 following the transition to a new RMS System. Numbers on CompStat reports prior to this date should not be used as a comparison to those on this report. Additional info on these reporting standards can be found on the FBI website: <https://ucr.fbi.gov/nibrs-overview>

This chart represents Preliminary counts of selected crime categories from Police Case Reports. Full statistical analysis to determine the confidence level of this data has not been performed. The % change columns on the preliminary counts differ from the percentage change on the NIBRS crime report, sometimes significantly. The CompStat report is designed for operational use and includes only selected NIBRS categories and coding less complex than full NIBRS rules. Official statistics for these and other NIBRS categories can be found on WASPC & FBI websites once available.



SPOKANE POLICE DEPARTMENT



NORTH **Police Service Area**

PSA Commander

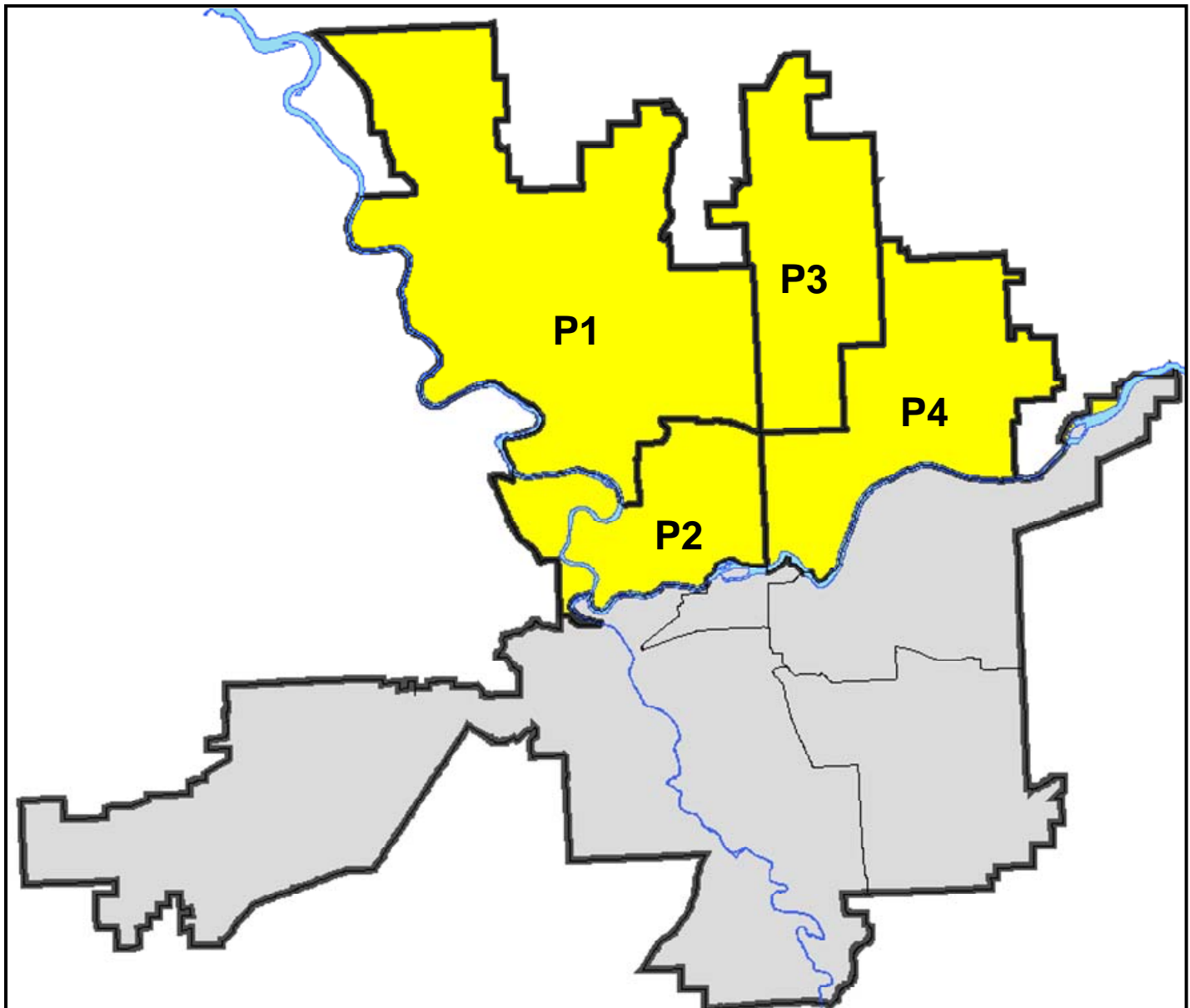
Captain Dan Torok

Northwest District (P1)

Central District (P2)

Neva-Wood District (P3)

Northeast District (P4)



POLICE SUMMARY - Ending: Saturday, December 16, 2017

NORTH PRECINCT (P1, P2, P3, and P4)



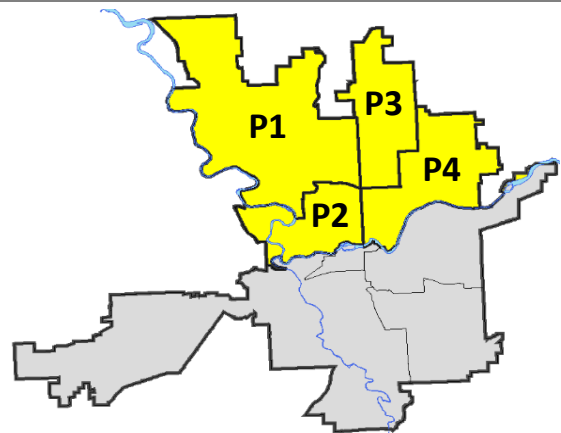
Preliminary IBR Counts

NIBRS Categories (Part 1 Selected)		7 Day Comparison			28 Day Comparison			YTD Comparison		
		Current	Prior	Percent	Current	Prior	Percent	Current	Prior	Percent
Violent	Criminal Homicide	0	0		0	0		4		
	Rape	2	4	-50.00%	17	21	-19.05%	186		
	Robbery - Commercial	1	1	0.00%	8	6	33.33%	63		
	Robbery - Person	4	2	100.00%	10	10	0.00%	112		
	Aggravated Assault - Non DV	5	7	-28.57%	32	35	-8.57%	309		
	Aggravated Assault - DV	6	4	50.00%	20	19	5.26%	223		
Violent Total:		18	18	0.00%	87	91	-4.40%	897		
Property	Burglary - Residential	8	13	-38.46%	61	67	-8.96%	790		
	Burglary Garage	4	6	-33.33%	26	37	-29.73%	388		
	Burglary Commercial	1	5	-80.00%	15	19	-21.05%	277		
	Larceny	138	135	2.22%	607	635	-4.41%	7737		
	Vehicle Theft	19	19	0.00%	101	103	-1.94%	1136		
	Arson	0	1	-100.00%	3	6	-50.00%	33		
Property Total:		170	179	-5.03%	813	867	-6.23%	10361		
Preliminary Part 1 Crime Totals:		188	197	-4.57%	900	958	-6.05%	11258		
Current 7 Day Period:		12/10/2017 - 12/16/2017			Prior 7 Day Period:		12/3/2017 - 12/9/2017			
Current 28 Day Period:		11/19/2017 - 12/16/2017			Prior 28 Day Period:		10/22/2017 - 11/18/2017			
Current YTD Day Period:		1/1/2017 - 12/16/2017			Prior YTD Period:		1/1/2016 - 12/16/2016			

Prepared by SPD Crime Analysis Office - Monday, December 18, 2017

NOTE: SPD moved from UCR to the NIBRS reporting standard on 10/4/16 following the transition to a new RMS System. [Numbers on CompStat reports prior to this date should not be used as a comparison to those on this report.](#) Additional info on these reporting standards can be found on the FBI website: <https://ucr.fbi.gov/nibrs-overview>

This chart represents Preliminary counts of selected crime categories from Police Case Reports. Full statistical analysis to determine the confidence level of this data has not been performed. The % change columns on the preliminary counts differ from the percentage change on the NIBRS crime report, sometimes significantly. The CompStat report is designed for operational use and includes only selected NIBRS categories and coding less complex than full NIBRS rules. Official statistics for these and other NIBRS categories can be found on WASPC & FBI websites once available.



POLICE SUMMARY - Ending: Saturday, December 16, 2017



NW - Northwest District (P1)

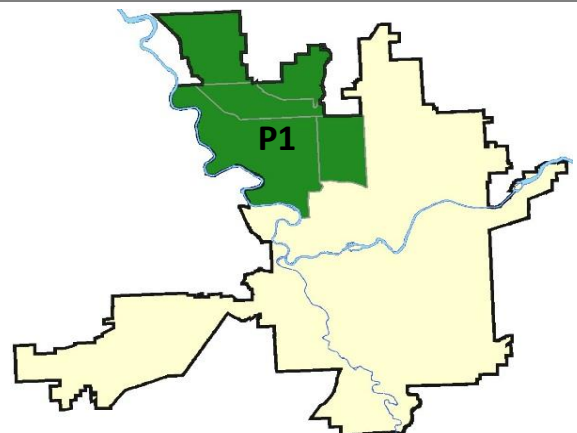
Preliminary IBR Counts

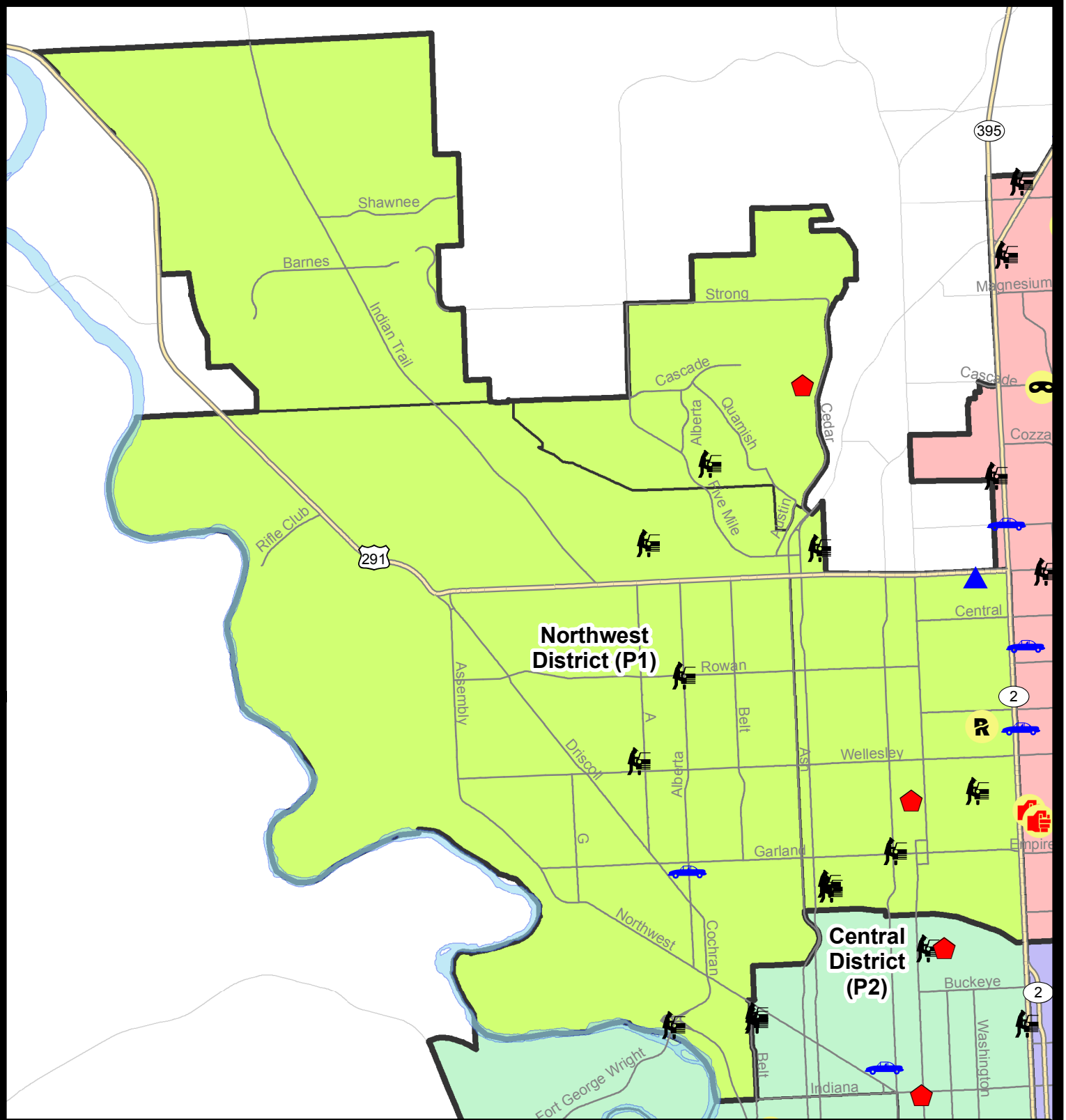
NIBRS Categories (Part 1 Selected)		7 Day Comparison			28 Day Comparison			YTD Comparison		
		Current	Prior	Percent	Current	Prior	Percent	Current	Prior	Percent
Violent	Criminal Homicide	0	0		0	0		1		
	Rape	1	2	-50.00%	5	7	-28.57%	47		
	Robbery - Commercial	0	0		0	1	-100.00%	5		
	Robbery - Person	0	1	-100.00%	4	0		18		
	Aggravated Assault - Non DV	0	1	-100.00%	7	3	133.33%	51		
	Aggravated Assault - DV	0	1	-100.00%	2	4	-50.00%	32		
Violent Total:		1	5	-80.00%	18	15	20.00%	154		
Property	Burglary - Residential	2	2	0.00%	13	9	44.44%	201		
	Burglary Garage	1	1	0.00%	8	6	33.33%	121		
	Burglary Commercial	0	0		0	5	-100.00%	39		
	Larceny	33	22	50.00%	113	118	-4.24%	1570		
	Vehicle Theft	1	3	-66.67%	12	19	-36.84%	205		
	Arson	0	0		0	0		7		
Property Total:		37	28	32.14%	146	157	-7.01%	2143		
Preliminary Part 1 Crime Totals:		38	33	15.15%	164	172	-4.65%	2297		
Current 7 Day Period:		12/10/2017 - 12/16/2017			Prior 7 Day Period:		12/3/2017 - 12/9/2017			
Current 28 Day Period:		11/19/2017 - 12/16/2017			Prior 28 Day Period:		10/22/2017 - 11/18/2017			
Current YTD Day Period:		1/1/2017 - 12/16/2017			Prior YTD Period:		1/1/2016 - 12/16/2016			

Prepared by SPD Crime Analysis Office - Monday, December 18, 2017

NOTE: SPD moved from UCR to the NIBRS reporting standard on 10/4/16 following the transition to a new RMS System. [Numbers on CompStat reports prior to this date should not be used as a comparison to those on this report.](#) Additional info on these reporting standards can be found on the FBI website: <https://ucr.fbi.gov/nibrs-overview>

This chart represents Preliminary counts of selected crime categories from Police Case Reports. Full statistical analysis to determine the confidence level of this data has not been performed. The % change columns on the preliminary counts differ from the percentage change on the NIBRS crime report, sometimes significantly. The CompStat report is designed for operational use and includes only selected NIBRS categories and coding less complex than full NIBRS rules. Official statistics for these and other NIBRS categories can be found on WASPC & FBI websites once available.





City of Spokane
Northwest District (P1)
Selected Crime Codes
2017-12-10 to 2017-12-16
 Prepared By:
Crime Analysis Unit
Spokane Police Department

Legend

NIBRS Events

- Criminal Homicide
- Rape
- Robbery Commercial
- Robbery Person
- Aggravated Assault
- Burglary Residential
- Burglary Garage
- Burglary Commercial
- Vehicle Prowling
- Vehicle Theft
- Arson

Spokane Police

*Cases Represent LERMS Crime Codes
 Points may indicate multiple events
 Note: Veh Prowl is only Larceny displayed*

For Additional Information on Incidents pertaining to an Area, Trend, or Pattern Contact Information Analysis

0 0.25 0.5 1 Miles

Geographic Information System

THIS IS NOT A LEGAL DOCUMENT.
 The information shown on this map is compiled from various sources and is subject to constant revision. Information shown on this map should not be used to determine the location of facilities in relationship to property lines, section lines, streets, etc.

Sunday - Saturday

NW - Northwest District (P1)

12/10/2017 TO 12/16/2017



A/C	Offense Statute	Address	Reported Date	Dist
C	THEFT-CITY (All Other Thefts)		12/11/2017	P1
<u>SPA1BS</u>				
C	MAIL THEFT (All Others)	2100 W HOUSTON AVE	12/11/2017	P1
C	THEFT-2D (From Building)	6500 N CEDAR RD	12/10/2017	P1
C	THEFT-3D (From Motor Vehicle)	2800 W LYONS AVE	12/14/2017	P1
C	THEFT-3D (From Motor Vehicle)	6500 N CEDAR RD	12/15/2017	P1
<u>SPA1FM</u>				
C	BURGLARY-RESIDENTIAL	7900 N PANORAMA DR	12/14/2017	P1
A	THEFT-3D (From Motor Vehicle)	2300 W STRATTON AVE	12/14/2017	P1
<u>SPA1IT</u>				
C	MAIL THEFT (All Others)	6100 W CHIPPEWA CT	12/12/2017	P1
C	THEFT-3D (All Other Thefts)	8100 N VALERIE ST	12/14/2017	P1
<u>SPA1NH</u>				
C	BURGLARY 2D GARAGE	6200 N CALISPEL ST	12/13/2017	P1
C	BURGLARY-RESIDENTIAL	4300 N POST ST	12/12/2017	P1
C	RAPE-3D (RAPE)		12/15/2017	P1
C	THEFT-2D (From Building)	4200 N WASHINGTON ST	12/10/2017	P1
C	THEFT-3D (All Other Thefts)	5400 N CEDAR ST	12/11/2017	P1
C	THEFT-3D (All Other Thefts)	500 W LONGFELLOW AVE	12/13/2017	P1
C	THEFT-3D (All Other Thefts)	4100 N MONROE ST	12/15/2017	P1
A	THEFT-3D (From Motor Vehicle)	1400 W GORDON AVE	12/12/2017	P1
C	THEFT-3D (From Motor Vehicle)	1400 W GORDON AVE	12/12/2017	P1
C	THEFT-3D (From Motor Vehicle)	900 W GARLAND AVE	12/12/2017	P1
C	THEFT-3D (From Motor Vehicle)	300 W HEROY AVE	12/14/2017	P1
C	THEFT-3D (Motor Vehicle Parts or Accessories)	0 W COLUMBIA AVE	12/10/2017	P1
C	THEFT-3D (Motor Vehicle Parts or Accessories)	300 W HEROY AVE	12/14/2017	P1
C	THEFT-3D (Shoplifting)	6100 N DIVISION ST	12/10/2017	P1
C	THEFT-3D (Shoplifting)	3400 N DIVISION ST	12/10/2017	P1
C	THEFT-3D (Shoplifting)	4700 N DIVISION ST	12/10/2017	P1
C	THEFT-3D (Shoplifting)	6100 N DIVISION ST	12/12/2017	P2
<u>SPA1NW</u>				
C	MAIL THEFT (All Others)	4700 N ELGIN ST	12/13/2017	P1
C	THEFT-2D (From Building)	2800 W GARLAND AVE	12/16/2017	P1
C	THEFT-2D (From Motor Vehicle)	2900 W BROAD AVE	12/11/2017	P1
C	THEFT-2D (From Motor Vehicle)	N T J MEENACH DR / W PETTET-T J MEENA	12/13/2017	P1
C	THEFT-2D (From Motor Vehicle)	W ROWAN AVE / N ALBERTA ST	12/13/2017	P1

A/C	Offense Statute	Address	Reported Date	Dist
C	THEFT-3D (All Other Thefts)	3100 W DALTON AVE	12/15/2017	P2
C	THEFT-3D (All Other Thefts)	1900 W KIERNAN AVE	12/16/2017	P1
C	THEFT-3D (From Building)	3400 W NORTHWEST BLVD	12/11/2017	P1
C	THEFT-3D (From Building)	7300 N PINE ROCK ST	12/13/2017	P1
C	THEFT-3D (From Building)	3000 W WALTON AVE	12/13/2017	P1
C	THEFT-CITY (Shoplifting)	2300 W WELLESLEY AVE	12/10/2017	P1
C	TMVWOP-2D	3800 N ALBERTA ST	12/16/2017	P1

POLICE SUMMARY - Ending: Saturday, December 16, 2017



NW - North Central District (P2)

Preliminary IBR Counts

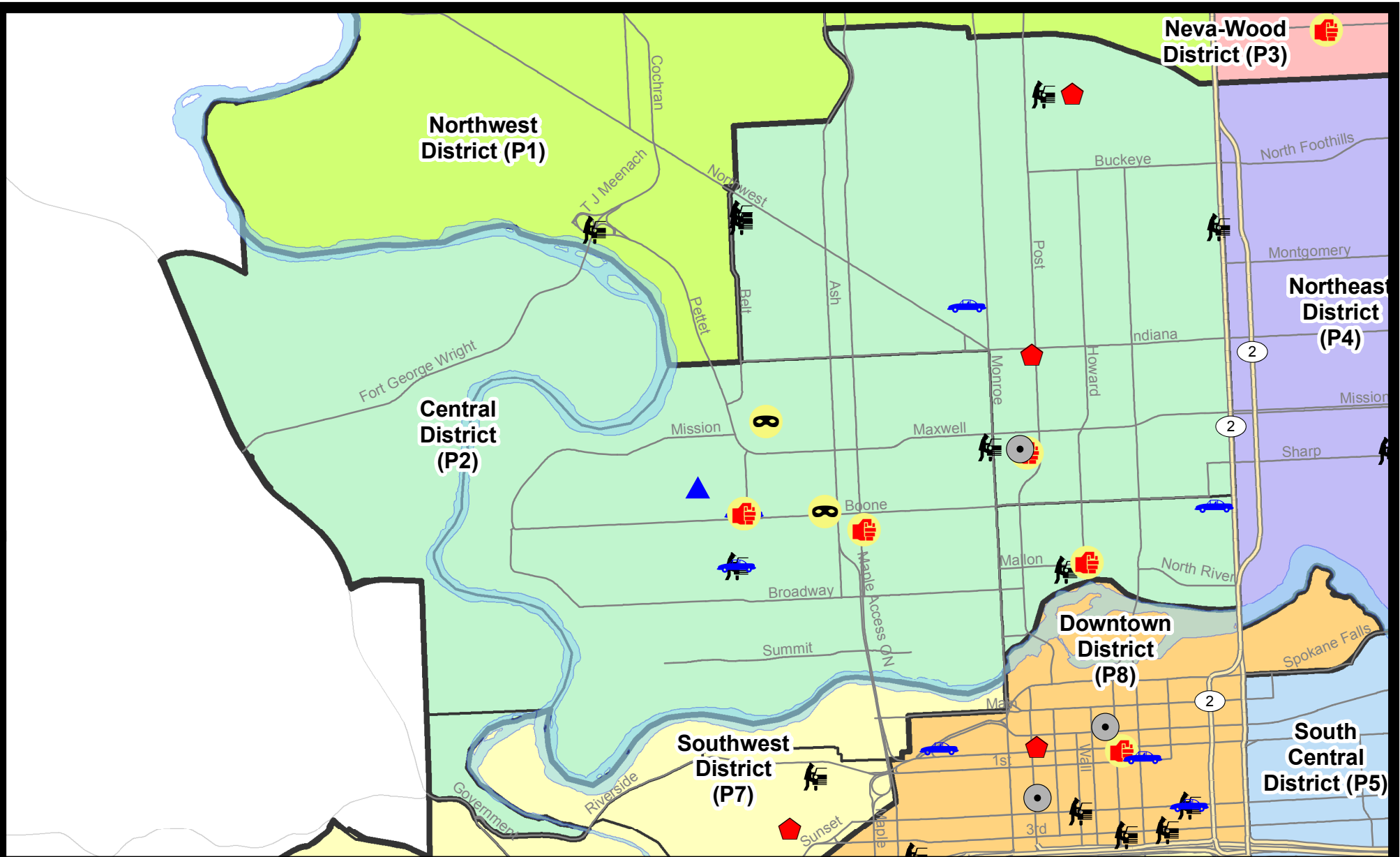
NIBRS Categories (Part 1 Selected)		7 Day Comparison			28 Day Comparison			YTD Comparison		
		Current	Prior	Percent	Current	Prior	Percent	Current	Prior	Percent
Violent	Criminal Homicide	0	0		0	0		1		
	Rape	0	0		3	4	-25.00%	47		
	Robbery - Commercial	0	0		0	2	-100.00%	7		
	Robbery - Person	3	0		3	2	50.00%	24		
	Aggravated Assault - Non DV	3	2	50.00%	5	12	-58.33%	85		
	Aggravated Assault - DV	2	1	100.00%	5	3	66.67%	55		
Violent Total:		8	3	166.67%	16	23	-30.43%	219		
Property	Burglary - Residential	2	1	100.00%	9	18	-50.00%	188		
	Burglary Garage	1	0		6	6	0.00%	82		
	Burglary Commercial	1	1	0.00%	3	3	0.00%	94		
	Larceny	22	28	-21.43%	96	115	-16.52%	1434		
	Vehicle Theft	4	3	33.33%	15	21	-28.57%	222		
	Arson	0	0		0	2	-100.00%	7		
Property Total:		30	33	-9.09%	129	165	-21.82%	2027		
Preliminary Part 1 Crime Totals:		38	36	5.56%	145	188	-22.87%	2246		
Current 7 Day Period:		12/10/2017 - 12/16/2017			Prior 7 Day Period:		12/3/2017 - 12/9/2017			
Current 28 Day Period:		11/19/2017 - 12/16/2017			Prior 28 Day Period:		10/22/2017 - 11/18/2017			
Current YTD Day Period:		1/1/2017 - 12/16/2017			Prior YTD Period:		1/1/2016 - 12/16/2016			

Prepared by SPD Crime Analysis Office - Monday, December 18, 2017

NOTE: SPD moved from UCR to the NIBRS reporting standard on 10/4/16 following the transition to a new RMS System. [Numbers on CompStat reports prior to this date should not be used as a comparison to those on this report.](#) Additional info on these reporting standards can be found on the FBI website: <https://ucr.fbi.gov/nibrs-overview>

This chart represents Preliminary counts of selected crime categories from Police Case Reports. Full statistical analysis to determine the confidence level of this data has not been performed. The % change columns on the preliminary counts differ from the percentage change on the NIBRS crime report, sometimes significantly. The CompStat report is designed for operational use and includes only selected NIBRS categories and coding less complex than full NIBRS rules. Official statistics for these and other NIBRS categories can be found on WASPC & FBI websites once available.





City of Spokane
Central District (P2)
Selected
Crime Types
2017-12-10 to 2017-12-16
 Prepared By:
 Crime Analysis Unit
 Spokane Police Department

Legend

NIBRS Events



Robbery Commercial

Robbery Person

Aggravated Assault

Burglary Residential

Burglary Garage

Burglary Commercial

Vehicle Prowling

Vehicle Theft

Arson

Cases Represent LERMS Crime Codes
 Points may indicate multiple events
 Note: Veh Prowl is only Larceny category displayed



For Additional Information on Incidents
 pertaining to an Area, Trend, or Pattern
 Contact Information Analysis

0 0.2 0.4 0.6 Miles



THIS IS NOT A LEGAL DOCUMENT:
 The information shown on this map is compiled
 from various sources and is subject to constant
 revision. Information shown on this map should
 not be used to determine the location of facilities
 in relationship to property lines, section lines,
 streets, etc.



Sunday - Saturday

NW - Central District (P2)

12/10/2017 TO 12/16/2017



A/C	Offense Statute	Address	Reported Date	Dist
SPA2EG				
C	ASSAULT-2D	800 W SINTO AVE	12/12/2017	P2
A	BURGLARY 1D RESIDENTIAL	600 W EUCLID AVE	12/14/2017	P2
C	BURGLARY 2D COMMERCIAL	1400 N LINCOLN ST	12/15/2017	P2
C	BURGLARY-RESIDENTIAL	1800 N POST ST	12/11/2017	P1
C	MAIL THEFT (All Others)	800 W AUGUSTA AVE	12/14/2017	P2
C	MAIL THEFT (From a Building)	N POST ST / W KNOX AVE	12/16/2017	P1
C	THEFT OF MOTOR VEHICLE	1000 W KNOX AVE	12/12/2017	P1
C	THEFT-2D (From Motor Vehicle)	2400 N DIVISION ST	12/13/2017	P2
C	THEFT-3D (All Other Thefts)	1100 W CHELAN AVE	12/15/2017	P2
C	THEFT-3D (From Building)	1400 N LINCOLN ST	12/10/2017	P2
C	THEFT-3D (From Building)	500 W INDIANA AVE	12/11/2017	P2
C	THEFT-3D (From Building)	1900 N MONROE ST	12/11/2017	P2
C	THEFT-3D (From Building)	2400 N ATLANTIC ST	12/14/2017	P2
C	THEFT-3D (From Building)	1600 W GRACE AVE	12/16/2017	P2
C	THEFT-3D (From Building)	N POST ST / W KNOX AVE	12/16/2017	P1
C	THEFT-3D (From Motor Vehicle)	2000 W YORK AVE	12/13/2017	P2
C	THEFT-3D (From Motor Vehicle)	700 W EUCLID AVE	12/13/2017	P2
C	THEFT-3D (Motor Vehicle Parts or Accessories)	200 W KNOX AVE	12/11/2017	P2
A	VEHICLE PROWLING-2D/No Theft	2000 W YORK AVE	12/13/2017	P2
SPA2RS				
C	ASSAULT-3D (d)or(f) (Weapon/Instrument/Bodily Harm)	N HOWARD ST / W MALLON AVE	12/14/2017	P2
C	THEFT OF MOTOR VEHICLE	0 W BOONE AVE	12/13/2017	P1
C	THEFT-3D (From Motor Vehicle)	600 W MALLON AVE	12/16/2017	P2
SPA2WC				
C	ASSAULT-1D	2000 W BOONE AVE	12/13/2017	P2
C	ASSAULT-2D	1500 W GARDNER AVE	12/12/2017	P2
C	ASSAULT-2D	2000 W BOONE AVE	12/13/2017	P2
C	BURGLARY 2D GARAGE	1300 N NETTLETON ST	12/14/2017	P2
C	MAIL THEFT (All Others)	2700 W GARDNER AVE	12/12/2017	P2
A	ROBBERY 1D PERSON (NOT PURSE SNATCHING)	1700 W BOONE AVE	12/14/2017	P1
C	ROBBERY-1D (All Except Purse Snatching)	W SPOFFORD AVE / N CANNON ST	12/12/2017	P2
C	ROBBERY-1D (All Except Purse Snatching)	2000 W BOONE AVE	12/13/2017	P2
C	THEFT OF MOTOR VEHICLE	2100 W DEAN AVE	12/11/2017	P1
C	THEFT OF MOTOR VEHICLE	2000 W BOONE AVE	12/13/2017	P2
C	THEFT-2D (All Other Thefts)	2000 W BOONE AVE	12/15/2017	P2
C	THEFT-2D (From Motor Vehicle)	1400 N MONROE ST	12/13/2017	P2
C	THEFT-3D (From Building)	2200 W SHARP AVE	12/14/2017	P1

<u>A/C</u>	<u>Offense Statute</u>	<u>Address</u>	<u>Reported Date</u>	<u>Dist</u>
C	THEFT-CITY (All Other Thefts)	W BOONE AVE / N ASH ST	12/11/2017	P2
C	THEFT-CITY (All Other Thefts)	1300 W NORA AVE	12/14/2017	P1
C	THEFT-CITY (From Motor Vehicle)	2100 W DEAN AVE	12/11/2017	P1

POLICE SUMMARY - Ending: Saturday, December 16, 2017



NE - Neva-Wood District (P3)

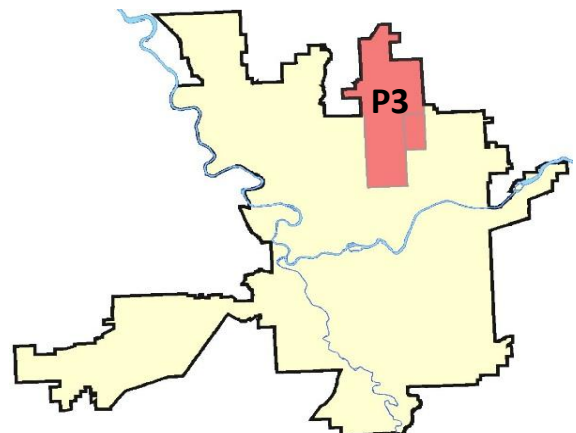
Preliminary IBR Counts

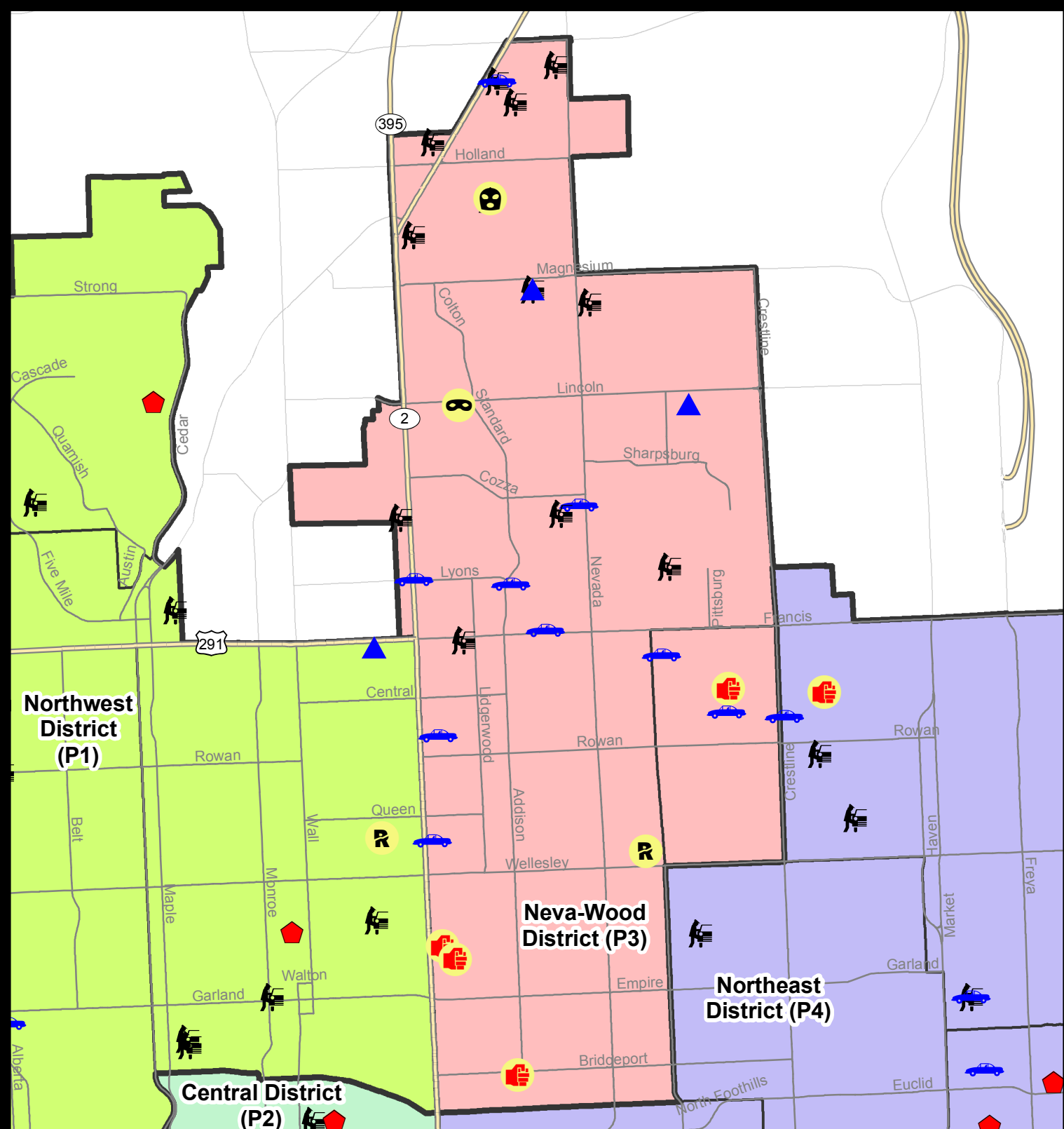
NIBRS Categories (Part 1 Selected)		7 Day Comparison			28 Day Comparison			YTD Comparison		
		Current	Prior	Percent	Current	Prior	Percent	Current	Prior	Percent
Violent	Criminal Homicide	0	0		0	0		1		
	Rape	1	0		4	3	33.33%	42		
	Robbery - Commercial	1	0		5	1	400.00%	31		
	Robbery - Person	1	1	0.00%	3	3	0.00%	32		
	Aggravated Assault - Non DV	2	3	-33.33%	15	11	36.36%	95		
	Aggravated Assault - DV	3	2	50.00%	8	8	0.00%	75		
Violent Total:		8	6	33.33%	35	26	34.62%	276		
Property	Burglary - Residential	1	6	-83.33%	16	21	-23.81%	223		
	Burglary Garage	2	5	-60.00%	10	19	-47.37%	115		
	Burglary Commercial	0	2	-100.00%	5	5	0.00%	78		
	Larceny	54	61	-11.48%	264	255	3.53%	3064		
	Vehicle Theft	9	8	12.50%	48	36	33.33%	403		
	Arson	0	1	-100.00%	2	2	0.00%	6		
Property Total:		66	83	-20.48%	345	338	2.07%	3889		
Preliminary Part 1 Crime Totals:		74	89	-16.85%	380	364	4.40%	4165		
Current 7 Day Period:		12/10/2017 - 12/16/2017			Prior 7 Day Period:		12/3/2017 - 12/9/2017			
Current 28 Day Period:		11/19/2017 - 12/16/2017			Prior 28 Day Period:		10/22/2017 - 11/18/2017			
Current YTD Day Period:		1/1/2017 - 12/16/2017			Prior YTD Period:		1/1/2016 - 12/16/2016			

Prepared by SPD Crime Analysis Office - Monday, December 18, 2017

NOTE: SPD moved from UCR to the NIBRS reporting standard on 10/4/16 following the transition to a new RMS System. [Numbers on CompStat reports prior to this date should not be used as a comparison to those on this report.](#) Additional info on these reporting standards can be found on the FBI website: <https://ucr.fbi.gov/nibrs-overview>

This chart represents Preliminary counts of selected crime categories from Police Case Reports. Full statistical analysis to determine the confidence level of this data has not been performed. The % change columns on the preliminary counts differ from the percentage change on the NIBRS crime report, sometimes significantly. The CompStat report is designed for operational use and includes only selected NIBRS categories and coding less complex than full NIBRS rules. Official statistics for these and other NIBRS categories can be found on WASPC & FBI websites once available.





City of Spokane
Neva-Wood District (P3)
Selected Crime Codes
2017-12-10 to 2017-12-16
 Prepared By:
 Crime Analysis Unit
 Spokane Police Department

Legend

NIBRS Events



Criminal Homicide



Rape



Robbery Commercial



Robbery Person



Aggravated Assault



Burglary Residential



Burglary Garage



Burglary Commercial



Vehicle Prowling



Vehicle Theft



Arson



Cases Represent LERMS Crime Codes
 Points may indicate multiple events
 Note: Veh Prowl is only Larceny displayed

For Additional Information on
 Incidents pertaining to an
 Area, Trend, or Pattern
 Contact Information Analysis

0 0.2 0.4 0.8 Miles



THIS IS NOT A LEGAL DOCUMENT.
 The information shown on this map is compiled
 from various sources and is subject to constant
 revision. Information shown on this map should
 not be used to determine the location of facilities
 in relationship to property lines, section lines,
 streets, etc.

Sunday - Saturday

12/10/2017 TO 12/16/2017

NE - Neva-Wood District (P3)



A/C	Offense Statute	Address	Reported Date	Dist
C	ASSAULT-2D	2000 E BLK MAGNESIUM RD	12/15/2017	P3
C	BURGLARY-RESIDENTIAL		12/11/2017	P3
C	THEFT-3D (Shoplifting)	4750 N DIVISION ST	12/12/2017	P3
C	THEFT-3D (Shoplifting)		12/13/2017	P3
C	THEFT-3D (Shoplifting)		12/13/2017	P3
<u>SPB3NL</u>				
C	ASSAULT - 4D (Weapon Involved)	0 E ROCKWELL AVE	12/12/2017	P4
C	ASSAULT-3D (d)or(f) (Weapon/Instrument/Bodily Harm)	400 E BRIDGEPORT AVE	12/13/2017	P4
C	BURGLARY 2D GARAGE	600 E MAGNESIUM RD	12/10/2017	P3
C	BURGLARY 2D GARAGE	1700 E LINCOLN RD	12/11/2017	P3
C	CHILD ASSAULT-3D(CRIM NEG)DVCA	0 E LACROSSE AVE	12/12/2017	P3
C	RAPE OF A CHILD-2D (RAPE)		12/12/2017	P4
C	ROBBERY 1D COMMERCIAL (NOT PURSE SNATCHING)	9200 N COLTON ST	12/15/2017	P4
C	ROBBERY 1D PERSON (NOT PURSE SNATCHING)	200 E LINCOLN RD	12/11/2017	P2
C	THEFT OF MOTOR VEHICLE	6600 N ADDISON ST	12/11/2017	P4
C	THEFT OF MOTOR VEHICLE	6700 N DIVISION ST	12/12/2017	P3
C	THEFT OF MOTOR VEHICLE	4700 N DIVISION ST	12/12/2017	P3
C	THEFT OF MOTOR VEHICLE	5600 N DIVISION ST	12/12/2017	P3
C	THEFT OF MOTOR VEHICLE	600 E FRANCIS AVE	12/13/2017	P3
C	THEFT OF MOTOR VEHICLE	9700 N NEWPORT HWY	12/15/2017	P3
C	THEFT OF MOTOR VEHICLE	7200 N NEVADA ST	12/16/2017	P4
C	THEFT-2D (All Other Thefts)	9200 N NEVADA ST	12/13/2017	P3
C	THEFT-2D (From Motor Vehicle)	200 E FRANCIS AVE	12/11/2017	P3
C	THEFT-2D (From Motor Vehicle)	8500 N NEVADA ST	12/12/2017	P3
C	THEFT-2D (From Motor Vehicle)	1500 E LYONS AVE	12/12/2017	P3
C	THEFT-2D (From Motor Vehicle)	7100 N DIVISION ST	12/13/2017	P3
C	THEFT-2D (From Motor Vehicle)	9000 N DIVISION ST	12/13/2017	P3
C	THEFT-2D (From Motor Vehicle)	800 E SITKA AVE	12/13/2017	P3
C	THEFT-2D (From Motor Vehicle)	9700 N NEWPORT HWY	12/15/2017	P3
C	THEFT-2D (Motor Vehicle Parts or Accessories)	800 E SITKA AVE	12/13/2017	P3
C	THEFT-3D (All Other Thefts)	9600 N DIVISION ST	12/10/2017	P3
C	THEFT-3D (All Other Thefts)	4700 N DIVISION ST	12/11/2017	P3
C	THEFT-3D (All Other Thefts)	9300 N NEWPORT HWY	12/11/2017	P3
C	THEFT-3D (All Other Thefts)	200 E LONGFELLOW AVE	12/11/2017	P3
C	THEFT-3D (All Other Thefts)	9600 N COLFAX RD	12/12/2017	P3
C	THEFT-3D (All Other Thefts)	9700 N NEWPORT HWY	12/13/2017	P3
C	THEFT-3D (All Other Thefts)	1300 E LONGFELLOW AVE	12/14/2017	P3
C	THEFT-3D (All Other Thefts)	9600 N DIVISION ST	12/16/2017	P3

For protection of victim privacy, the entire address on sexual assault crimes has been redacted.

A/C	Offense Statute	Address	Reported Date	Dist
C	THEFT-3D (From Building)	7400 N NEVADA ST	12/12/2017	P3
C	THEFT-3D (From Building)	9200 N COLTON ST	12/13/2017	P3
C	THEFT-3D (From Building)	400 E SANSON AVE	12/13/2017	P3
C	THEFT-3D (From Building)	5600 N LIDGERWOOD ST	12/13/2017	P3
C	THEFT-3D (From Motor Vehicle)	10100 N NEVADA ST	12/10/2017	P3
C	THEFT-3D (From Motor Vehicle)	600 E MAGNESIUM RD	12/10/2017	P3
C	THEFT-3D (From Motor Vehicle)	9200 N COLTON ST	12/11/2017	P3
C	THEFT-3D (From Motor Vehicle)	9600 N NEWPORT HWY	12/16/2017	P3
C	THEFT-3D (From Motor Vehicle)	9700 N NEWPORT HWY	12/16/2017	P3
C	THEFT-3D (Motor Vehicle Parts or Accessories)	600 E MAGNESIUM RD	12/10/2017	P3
C	THEFT-3D (Shoplifting)	4700 N DIVISION ST	12/11/2017	P3
C	THEFT-3D (Shoplifting)	1000 E FRANCIS AVE	12/11/2017	P3
C	THEFT-3D (Shoplifting)	4700 N DIVISION ST	12/12/2017	P3
C	THEFT-3D (Shoplifting)	9500 N NEWPORT HWY	12/12/2017	P3
C	THEFT-3D (Shoplifting)	4700 N DIVISION ST	12/12/2017	P3
C	THEFT-3D (Shoplifting)	4700 N DIVISION ST	12/13/2017	P3
C	THEFT-3D (Shoplifting)	4700 N DIVISION ST	12/13/2017	P3
C	THEFT-3D (Shoplifting)	8000 N DIVISION ST	12/14/2017	P2
C	THEFT-3D (Shoplifting)	4700 N DIVISION ST	12/15/2017	P3
C	THEFT-3D (Shoplifting)	1000 E FRANCIS AVE	12/15/2017	P3
C	THEFT-3D (Shoplifting)	4700 N DIVISION ST	12/16/2017	P3
C	THEFT-3D (Shoplifting)	6500 N NEVADA ST	12/16/2017	P3
C	THEFT-CITY (All Other Thefts)	1300 E BROAD AVE	12/11/2017	P3
C	THEFT-CITY (From Building)	7300 N DIVISION ST	12/16/2017	P3
C	THEFT-CITY (Shoplifting)	6700 N DIVISION ST	12/10/2017	P4
C	THEFT-CITY (Shoplifting)	9500 N NEWPORT HWY	12/10/2017	P4
C	THEFT-CITY (Shoplifting)	7600 N DIVISION ST	12/11/2017	P2
C	THEFT-CITY (Shoplifting)	9500 N NEWPORT HWY	12/12/2017	P4
C	THEFT-CITY (Shoplifting)	4700 N DIVISION ST	12/12/2017	P2
C	THEFT-CITY (Shoplifting)	6700 N DIVISION ST	12/14/2017	P4
C	THEFT-CITY (Shoplifting)	9700 N NEWPORT HWY	12/15/2017	P4

SPB3WH

C	THEFT OF MOTOR VEHICLE	1700 E JOSEPH AVE	12/10/2017	P3
C	THEFT OF MOTOR VEHICLE	1400 E DALKE AVE	12/14/2017	P3
C	THEFT-3D (All Other Thefts)	1400 E SANSON AVE	12/13/2017	P3
C	THEFT-3D (All Other Thefts)	1700 E QUEEN AVE	12/13/2017	P3
C	THEFT-CITY (Motor Vehicle Parts or Accessories)	1700 E JOSEPH AVE	12/10/2017	P3
C	WEAPON(INTIMIDATE WITH)	1700 E CENTRAL AVE	12/12/2017	P4

POLICE SUMMARY - Ending: Saturday, December 16, 2017



NE - Northeast District (P4)

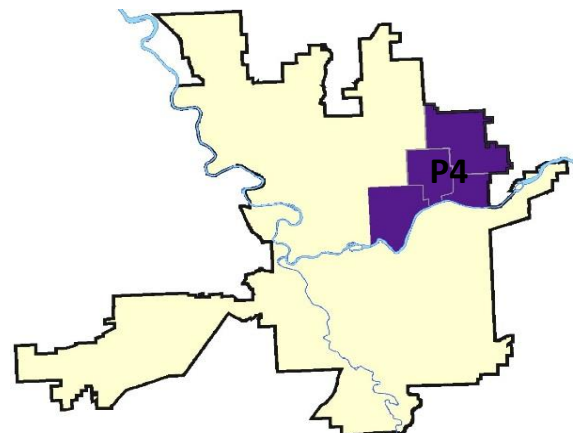
Preliminary IBR Counts

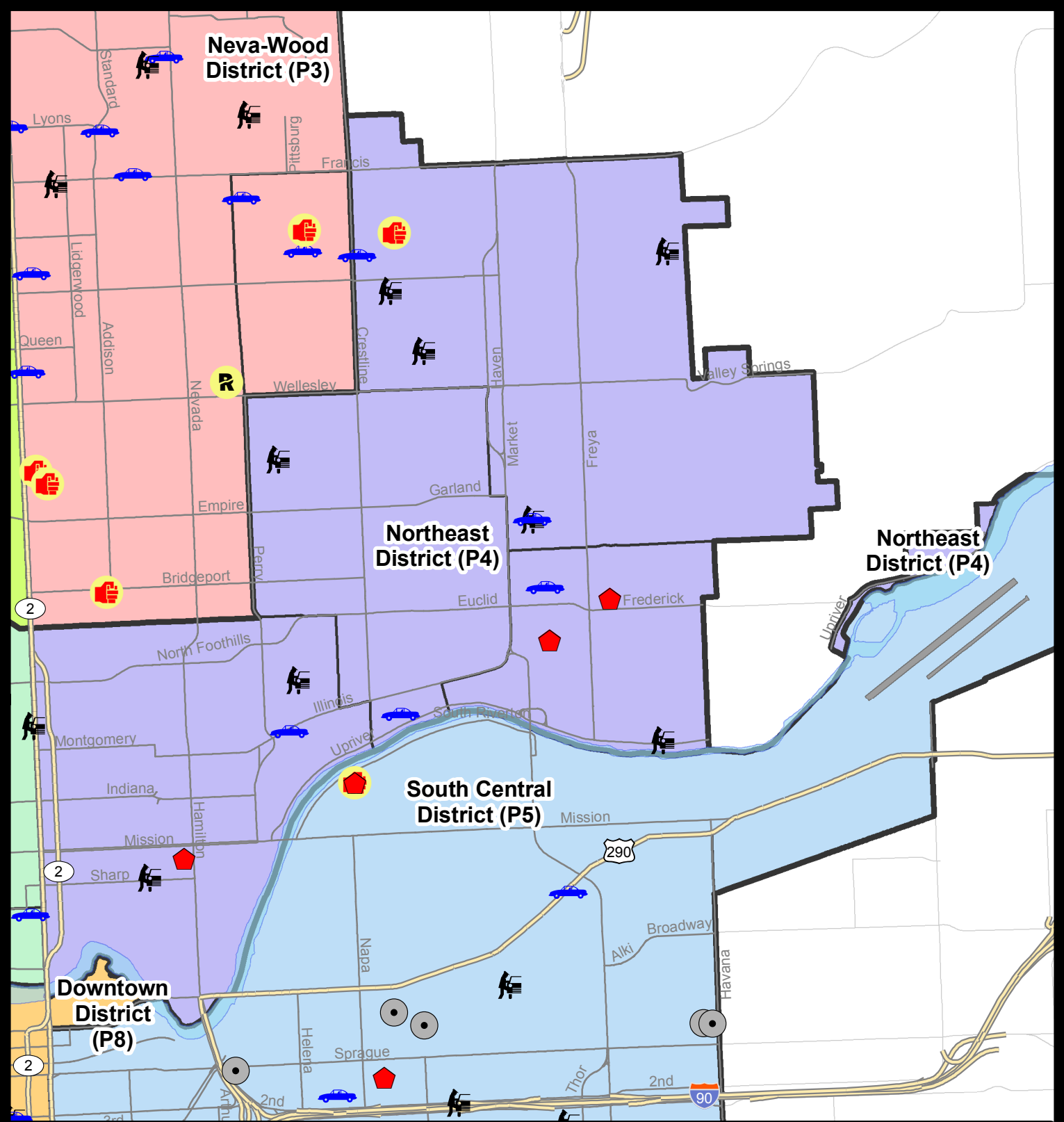
NIBRS Categories (Part 1 Selected)		7 Day Comparison			28 Day Comparison			YTD Comparison		
		Current	Prior	Percent	Current	Prior	Percent	Current	Prior	Percent
Violent	Criminal Homicide	0	0		0	0		1		
	Rape	0	2	-100.00%	5	7	-28.57%	50		
	Robbery - Commercial	0	1	-100.00%	3	2	50.00%	20		
	Robbery - Person	0	0		0	5	-100.00%	38		
	Aggravated Assault - Non DV	0	1	-100.00%	5	9	-44.44%	78		
	Aggravated Assault - DV	1	0		5	4	25.00%	61		
Violent Total:		1	4	-75.00%	18	27	-33.33%	248		
Property	Burglary - Residential	3	4	-25.00%	23	19	21.05%	178		
	Burglary Garage	0	0		2	6	-66.67%	70		
	Burglary Commercial	0	2	-100.00%	7	6	16.67%	66		
	Larceny	29	24	20.83%	134	147	-8.84%	1669		
	Vehicle Theft	5	5	0.00%	26	27	-3.70%	306		
	Arson	0	0		1	2	-50.00%	13		
Property Total:		37	35	5.71%	193	207	-6.76%	2302		
Preliminary Part 1 Crime Totals:		38	39	-2.56%	211	234	-9.83%	2550		
Current 7 Day Period:		12/10/2017 - 12/16/2017			Prior 7 Day Period:		12/3/2017 - 12/9/2017			
Current 28 Day Period:		11/19/2017 - 12/16/2017			Prior 28 Day Period:		10/22/2017 - 11/18/2017			
Current YTD Day Period:		1/1/2017 - 12/16/2017			Prior YTD Period:		1/1/2016 - 12/16/2016			

Prepared by SPD Crime Analysis Office - Monday, December 18, 2017

NOTE: SPD moved from UCR to the NIBRS reporting standard on 10/4/16 following the transition to a new RMS System. [Numbers on CompStat reports prior to this date should not be used as a comparison to those on this report.](#) Additional info on these reporting standards can be found on the FBI website: <https://ucr.fbi.gov/nibrs-overview>

This chart represents Preliminary counts of selected crime categories from Police Case Reports. Full statistical analysis to determine the confidence level of this data has not been performed. The % change columns on the preliminary counts differ from the percentage change on the NIBRS crime report, sometimes significantly. The CompStat report is designed for operational use and includes only selected NIBRS categories and coding less complex than full NIBRS rules. Official statistics for these and other NIBRS categories can be found on WASPC & FBI websites once available.





City of Spokane
Northeast District (P4)
Selected
Crime Codes
2017-12-10 to 2017-12-16
Prepared By:
Crime Analysis Unit
Spokane Police Department

Legend

NIBRS Events



Criminal Homicide



Rape



Robbery Commercial



Robbery Person



Aggravated Assault



Burglary Residential



Burglary Garage



Burglary Commercial



Vehicle Prowling



Vehicle Theft



Arson



Cases Represent LERMS Crime Codes
 Points may indicate multiple events
 Note: Veh Prowl is only Larceny displayed

For Additional Information on
 Incidents pertaining to an
 Area, Trend, or Pattern
 Contact Information Analysis

0 0.2 0.4 0.8 Miles



THIS IS NOT A LEGAL DOCUMENT.
 The information shown on this map is compiled
 from various sources and is subject to constant
 revision. Information shown on this map should
 not be used to determine the location of facilities
 in relationship to property lines, section lines,
 streets, etc.

Sunday - Saturday

NE - Northeast District (P4)

12/10/2017 TO 12/16/2017



A/C	Offense Statute	Address	Reported Date	Dist
<u>SPB4BE</u>				
C	THEFT OF MOTOR VEHICLE	2200 E NORTH CRESCENT AVE	12/10/2017	P2
C	THEFT-2D (All Other Thefts)	1800 E DALTON AVE	12/12/2017	P4
C	THEFT-2D (All Other Thefts)	2100 E WELLESLEY AVE	12/12/2017	P4
C	THEFT-2D (All Other Thefts)	4000 N NAPA ST	12/13/2017	P4
C	THEFT-3D (From Building)	1600 E WELLESLEY AVE	12/14/2017	P4
C	THEFT-3D (Motor Vehicle Parts or Accessories)	1600 E ROCKWELL AVE	12/11/2017	P4
C	THEFT-3D (Shoplifting)	3900 N MARKET ST	12/12/2017	P4
C	THEFT-CITY (All Other Thefts)	3000 N MARTIN ST	12/11/2017	P4
C	THEFT-CITY (All Other Thefts)	2800 E WELLESLEY AVE	12/15/2017	P3
C	THEFT-CITY (Motor Vehicle Parts or Accessories)	2200 E NORTH CRESCENT AVE	12/10/2017	P2
A	VEHICLE PROWLING-2D/No Theft	1600 E ROCKWELL AVE	12/11/2017	P4
<u>SPB4HI</u>				
C	HARASSMENT (Weapon Involved)	2400 E COLUMBIA AVE	12/12/2017	P4
C	THEFT OF MOTOR VEHICLE	2100 E JOSEPH AVE	12/14/2017	P4
C	THEFT OF MOTOR VEHICLE	3600 N RALPH ST	12/14/2017	P4
C	THEFT-2D (From Motor Vehicle)	4200 E NEBRASKA AVE	12/11/2017	P4
C	THEFT-2D (From Motor Vehicle)	2300 E SANSON AVE	12/14/2017	P4
C	THEFT-3D (From Building)	6000 N SMITH ST	12/13/2017	P4
C	THEFT-3D (From Motor Vehicle)	4900 N SMITH ST	12/11/2017	P4
C	THEFT-CITY (From Building)	4800 N NELSON ST	12/15/2017	P4
C	THEFT-CITY (From Motor Vehicle)	3600 N RALPH ST	12/14/2017	P4
<u>SPB4LO</u>				
C	BURGLARY-RESIDENTIAL	800 E SINTO AVE	12/15/2017	P3
C	RETAIL THEFT W/ SPECIAL CIRCUMSTANCES	200 E NORTH FOOTHILLS DR	12/12/2017	P3
C	THEFT OF MOTOR VEHICLE	1500 E ILLINOIS AVE	12/12/2017	P4
C	THEFT-2D (From Motor Vehicle)	2600 N MADELIA ST	12/11/2017	P4
C	THEFT-3D (All Other Thefts)	100 E NORA AVE	12/10/2017	P4
C	THEFT-3D (All Other Thefts)	900 E MISSION AVE	12/12/2017	P4
C	THEFT-3D (All Other Thefts)	1500 E ILLINOIS AVE	12/13/2017	P1
C	THEFT-3D (From Building)	1000 E TRENT AVE	12/12/2017	P4
C	THEFT-3D (From Building)	100 E BOONE AVE	12/15/2017	P4
C	THEFT-3D (From Motor Vehicle)	600 E SHARP AVE	12/10/2017	P4
C	THEFT-3D (Motor Vehicle Parts or Accessories)	1600 E JACKSON AVE	12/11/2017	P4
C	THEFT-3D (Shoplifting)	2400 N DIVISION ST	12/10/2017	P4
C	THEFT-CITY (Shoplifting)	2400 N DIVISION ST	12/11/2017	P3
C	THEFT-CITY (Shoplifting)	200 E NORTH FOOTHILLS DR	12/12/2017	P2

SPB4MI

For protection of victim privacy, the entire address on sexual assault crimes has been redacted.

<u>A/C</u>	<u>Offense Statute</u>	<u>Address</u>	<u>Reported Date</u>	<u>Dist</u>
C	BURGLARY-RESIDENTIAL	3300 E CLEVELAND AVE	12/13/2017	P4
C	BURGLARY-RESIDENTIAL	3700 E EUCLID AVE	12/16/2017	P4
C	THEFT OF MOTOR VEHICLE	3300 E LIBERTY AVE	12/15/2017	P4
A	THEFT-3D (From Motor Vehicle)	4000 E UPRIVER DR	12/10/2017	P4

SPOKANE POLICE DEPARTMENT



SOUTH **Police Service Area**

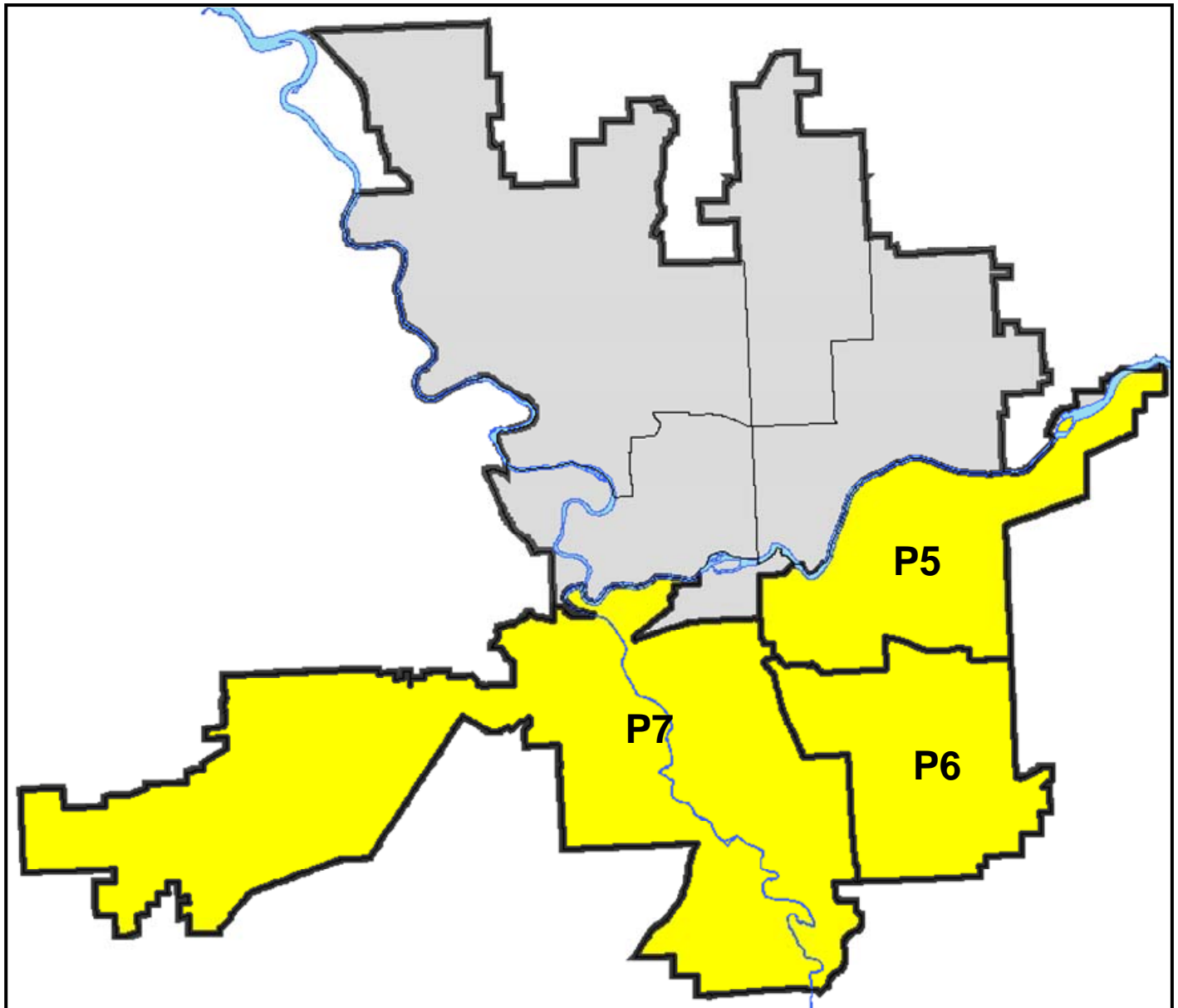
PSA Commander

Captain Tracie Meidl

South Central District (P5)

Southeast District (P6)

Southwest District (P7)



POLICE SUMMARY - Ending: Saturday, December 16, 2017

SOUTH PRECINCT (P5, P6, and P7)



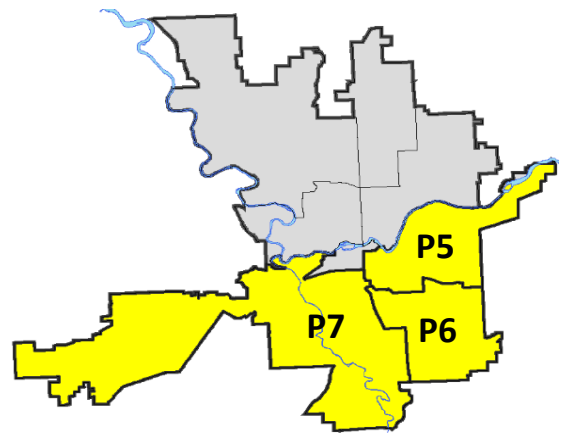
Preliminary IBR Counts

NIBRS Categories (Part 1 Selected)		7 Day Comparison			28 Day Comparison			YTD Comparison		
		Current	Prior	Percent	Current	Prior	Percent	Current	Prior	Percent
Violent	Criminal Homicide	0	0		0	0		1		
	Rape	3	1	200.00%	9	7	28.57%	97		
	Robbery - Commercial	0	1	-100.00%	1	1	0.00%	13		
	Robbery - Person	1	0		4	7	-42.86%	53		
	Aggravated Assault - Non DV	5	3	66.67%	11	9	22.22%	135		
	Aggravated Assault - DV	3	4	-25.00%	17	13	30.77%	116		
Violent Total:		12	9	33.33%	42	37	13.51%	415		
Property	Burglary - Residential	13	7	85.71%	39	28	39.29%	435		
	Burglary Garage	4	5	-20.00%	20	22	-9.09%	233		
	Burglary Commercial	6	1	500.00%	13	11	18.18%	144		
	Larceny	65	64	1.56%	285	315	-9.52%	3784		
	Vehicle Theft	12	16	-25.00%	55	66	-16.67%	640		
	Arson	1	0		2	1	100.00%	19		
Property Total:		101	93	8.60%	414	443	-6.55%	5255		
Preliminary Part 1 Crime Totals:		113	102	10.78%	456	480	-5.00%	5670		
Current 7 Day Period:		12/10/2017 - 12/16/2017			Prior 7 Day Period:		12/3/2017 - 12/9/2017			
Current 28 Day Period:		11/19/2017 - 12/16/2017			Prior 28 Day Period:		10/22/2017 - 11/18/2017			
Current YTD Day Period:		1/1/2017 - 12/16/2017			Prior YTD Period:		1/1/2016 - 12/16/2016			

Prepared by SPD Crime Analysis Office - Monday, December 18, 2017

NOTE: SPD moved from UCR to the NIBRS reporting standard on 10/4/16 following the transition to a new RMS System. [Numbers on CompStat reports prior to this date should not be used as a comparison to those on this report.](#) Additional info on these reporting standards can be found on the FBI website: <https://ucr.fbi.gov/nibrs-overview>

This chart represents Preliminary counts of selected crime categories from Police Case Reports. Full statistical analysis to determine the confidence level of this data has not been performed. The % change columns on the preliminary counts differ from the percentage change on the NIBRS crime report, sometimes significantly. The CompStat report is designed for operational use and includes only selected NIBRS categories and coding less complex than full NIBRS rules. Official statistics for these and other NIBRS categories can be found on WASPC & FBI websites once available.



POLICE SUMMARY - Ending: Saturday, December 16, 2017



SE - South Central District (P5)

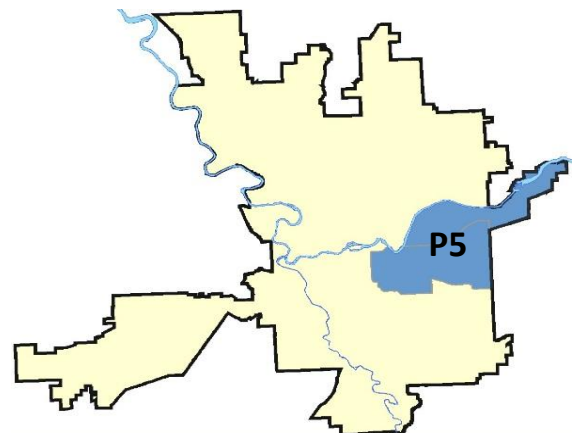
Preliminary IBR Counts


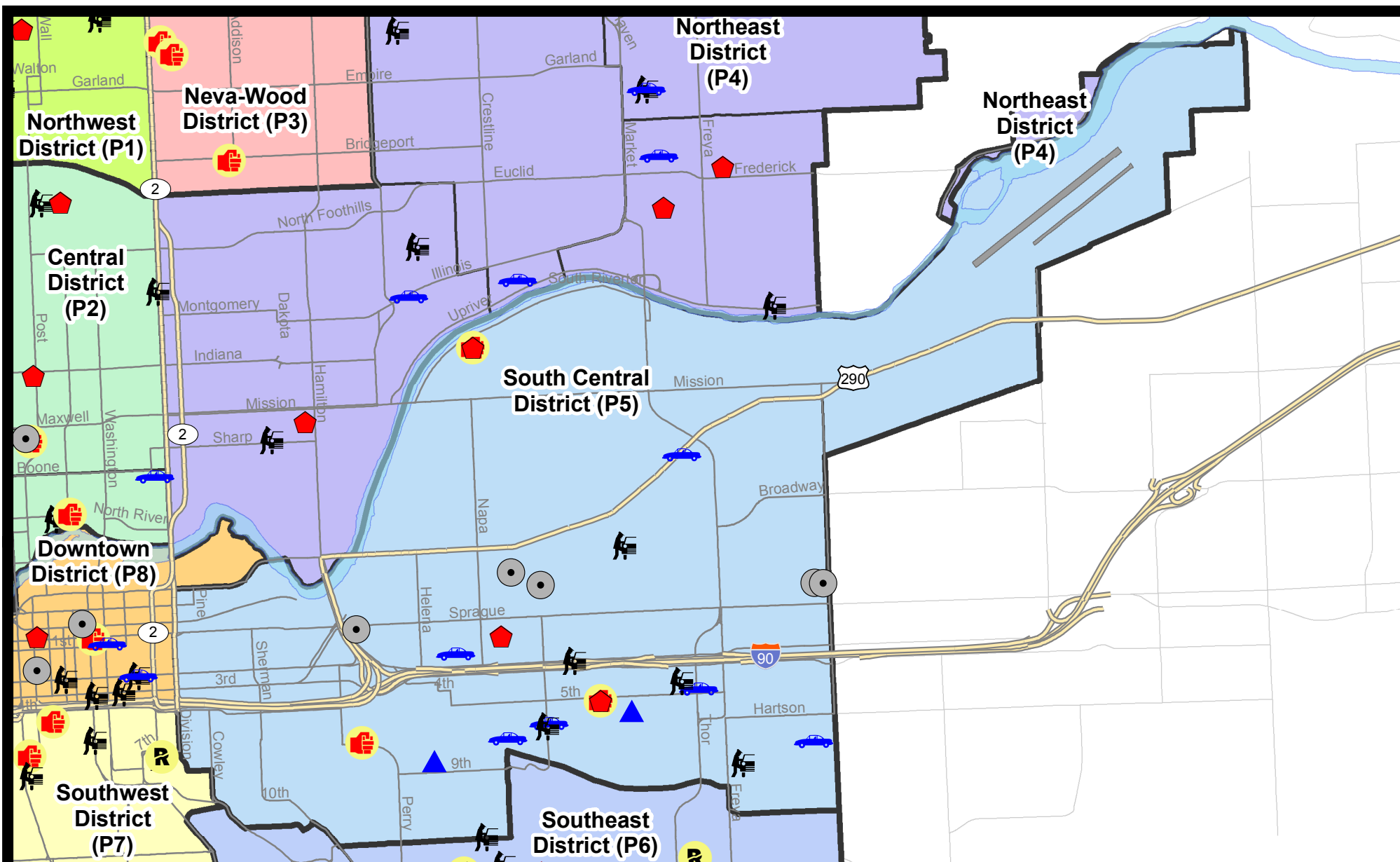
NIBRS Categories (Part 1 Selected)		7 Day Comparison			28 Day Comparison			YTD Comparison		
		Current	Prior	Percent	Current	Prior	Percent	Current	Prior	Percent
Violent	Criminal Homicide	0	0		0	0		0		
	Rape	0	0		1	2	-50.00%	31		
	Robbery - Commercial	0	1	-100.00%	1	0		7		
	Robbery - Person	1	0		4	4	0.00%	32		
	Aggravated Assault - Non DV	2	2	0.00%	6	5	20.00%	72		
	Aggravated Assault - DV	1	3	-66.67%	9	8	12.50%	57		
Violent Total:		4	6	-33.33%	21	19	10.53%	199		
Property	Burglary - Residential	4	1	300.00%	12	11	9.09%	159		
	Burglary Garage	2	1	100.00%	6	6	0.00%	55		
	Burglary Commercial	5	1	400.00%	12	9	33.33%	97		
	Larceny	20	23	-13.04%	111	110	0.91%	1361		
	Vehicle Theft	6	9	-33.33%	26	26	0.00%	301		
	Arson	0	0		0	0		2		
Property Total:		37	35	5.71%	167	162	3.09%	1975		
Preliminary Part 1 Crime Totals:		41	41	0.00%	188	181	3.87%	2174		
Current 7 Day Period:		12/10/2017 - 12/16/2017			Prior 7 Day Period:		12/3/2017 - 12/9/2017			
Current 28 Day Period:		11/19/2017 - 12/16/2017			Prior 28 Day Period:		10/22/2017 - 11/18/2017			
Current YTD Day Period:		1/1/2017 - 12/16/2017			Prior YTD Period:		1/1/2016 - 12/16/2016			

Prepared by SPD Crime Analysis Office - Monday, December 18, 2017

NOTE: SPD moved from UCR to the NIBRS reporting standard on 10/4/16 following the transition to a new RMS System. [Numbers on CompStat reports prior to this date should not be used as a comparison to those on this report.](#) Additional info on these reporting standards can be found on the FBI website: <https://ucr.fbi.gov/nibrs-overview>

This chart represents Preliminary counts of selected crime categories from Police Case Reports. Full statistical analysis to determine the confidence level of this data has not been performed. The % change columns on the preliminary counts differ from the percentage change on the NIBRS crime report, sometimes significantly. The CompStat report is designed for operational use and includes only selected NIBRS categories and coding less complex than full NIBRS rules. Official statistics for these and other NIBRS categories can be found on WASPC & FBI websites once available.



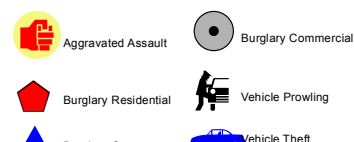



City of Spokane
South Central District (P5)
Selected
Crime Types
2017-12-10 to 2017-12-16

Prepared By:
Crime Analysis Unit
Spokane Police Department

Legend

NIBRS Events



Cases Represent LERMS Crime Codes
 Points may indicate multiple events
 Note: Veh Prowl is only Larceny category displayed



For Additional Information on Incidents
 pertaining to an Area, Trend, or Pattern
 Contact Information Analysis

0 0.2 0.4 0.6 0.8 1 Miles



THIS IS NOT A LEGAL DOCUMENT:
 The information shown on this map is compiled
 from various sources and is subject to constant
 revision. Information shown on this map should
 not be used to determine the location of facilities
 in relationship to property lines, section lines,
 streets, etc.

Sunday - Saturday

SE - South Central District (P5)

12/10/2017 TO 12/16/2017



A/C	Offense Statute	Address	Reported Date	Dist
C	BURGLARY 1D RESIDENTIAL	1916 E 8TH AVE	12/11/2017	P5
C	ROBBERY 1D PERSON (NOT PURSE SNATCHING)	1916 E 8TH AVE	12/11/2017	P5
C	THEFT-2D (All Other Thefts)	E 1ST AVE / S PERRY ST	12/11/2017	P5
<u>SPC5EC</u>				
A	BURGLARY 2D COMMERCIAL	4200 E MAIN AVE	12/11/2017	P5
C	BURGLARY 2D COMMERCIAL	E MAIN AVE / N ALTAMONT ST	12/11/2017	P6
C	BURGLARY 2D COMMERCIAL	1100 E 1ST AVE	12/13/2017	P6
C	BURGLARY 2D COMMERCIAL	4100 E MAIN AVE	12/16/2017	P6
C	BURGLARY 2D COMMERCIAL	300 N LEE ST	12/16/2017	P5
C	BURGLARY 2D FENCED AREA	3400 E DESMET AVE	12/13/2017	P5
C	BURGLARY 2D GARAGE	1600 E 8TH AVE	12/11/2017	P5
A	BURGLARY 2D GARAGE	500 S HAVEN ST	12/15/2017	P5
C	BURGLARY-RESIDENTIAL	2700 E 5TH AVE	12/10/2017	P6
C	BURGLARY-RESIDENTIAL	2100 E 1ST AVE	12/10/2017	P5
C	HARASSMENT (Weapon Involved)	2700 E 5TH AVE	12/10/2017	P6
C	THEFT OF MOTOR VEHICLE	400 S THOR ST	12/10/2017	P6
C	THEFT OF MOTOR VEHICLE	600 S ALTAMONT ST	12/10/2017	P6
C	THEFT OF MOTOR VEHICLE	3300 E TRENT AVE	12/11/2017	P5
C	THEFT OF MOTOR VEHICLE	4100 E 8TH AVE	12/13/2017	P6
C	THEFT OF MOTOR VEHICLE	1800 E PACIFIC AVE	12/13/2017	P6
C	THEFT OF MOTOR VEHICLE	2100 E 7TH AVE	12/14/2017	P6
C	THEFT-2D (From Building)	E MAIN AVE / N ALTAMONT ST	12/11/2017	P6
C	THEFT-2D (From Building)	1400 E FRONT AVE	12/14/2017	P5
C	THEFT-2D (From Motor Vehicle)	1900 E 14TH AVE	12/13/2017	P5
C	THEFT-2D (Shoplifting)	3200 E TRENT AVE	12/14/2017	P5
C	THEFT-3D (All Other Thefts)	1200 N HAVANA ST	12/11/2017	P5
C	THEFT-3D (All Other Thefts)	1200 E TRENT AVE	12/12/2017	P5
C	THEFT-3D (From Building)	600 S ALTAMONT ST	12/10/2017	P6
C	THEFT-3D (From Building)	E NEWARK AVE / S PERRY ST	12/13/2017	P5
A	THEFT-3D (From Building)	200 S THOR ST	12/14/2017	P5
C	THEFT-3D (From Motor Vehicle)	3600 E PRATT AVE	12/10/2017	P5
C	THEFT-3D (From Motor Vehicle)	500 N HAVEN ST	12/11/2017	P5
C	THEFT-3D (From Motor Vehicle)	E HARTSON AVE / S ALTAMONT ST	12/14/2017	P5
A	THEFT-3D (From Motor Vehicle)	S SMITH ST / E 2ND AVE	12/15/2017	P5
C	VEHICLE PROWLING-2D/From Motor Vehicle	400 S THOR ST	12/10/2017	P6
C	WEAPON(INTIMIDATE WITH)	1100 E NEWARK AVE	12/16/2017	P4

SPC5GP

A/C	Offense Statute	Address	Reported Date	Dist
C	ASSAULT-2D	1900 E SOUTH RIVERTON AVE	12/14/2017	P6
C	BURGLARY 1D RESIDENTIAL	1900 E SOUTH RIVERTON AVE	12/14/2017	P6
C	THEFT-3D (All Other Thefts)	2300 E DESMET AVE	12/15/2017	P5
C	THEFT-3D (All Other Thefts)	900 N HOGAN ST	12/16/2017	P5
C	THEFT-3D (From Building)	1800 E MARSHALL AVE	12/14/2017	P5
C	THEFT-3D (Motor Vehicle Parts or Accessories)	1700 E MALLON AVE	12/13/2017	P5

POLICE SUMMARY - Ending: Saturday, December 16, 2017



SE - Southeast District (P6)

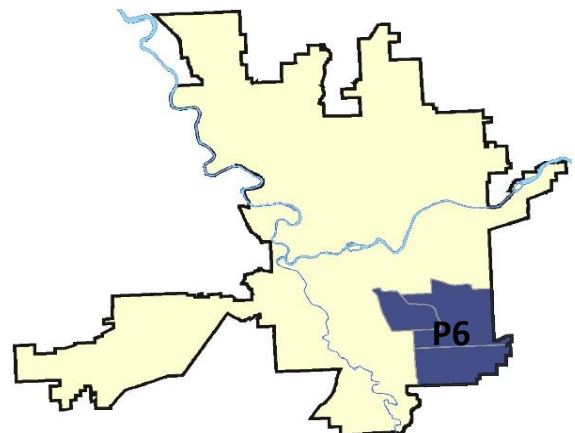
Preliminary IBR Counts

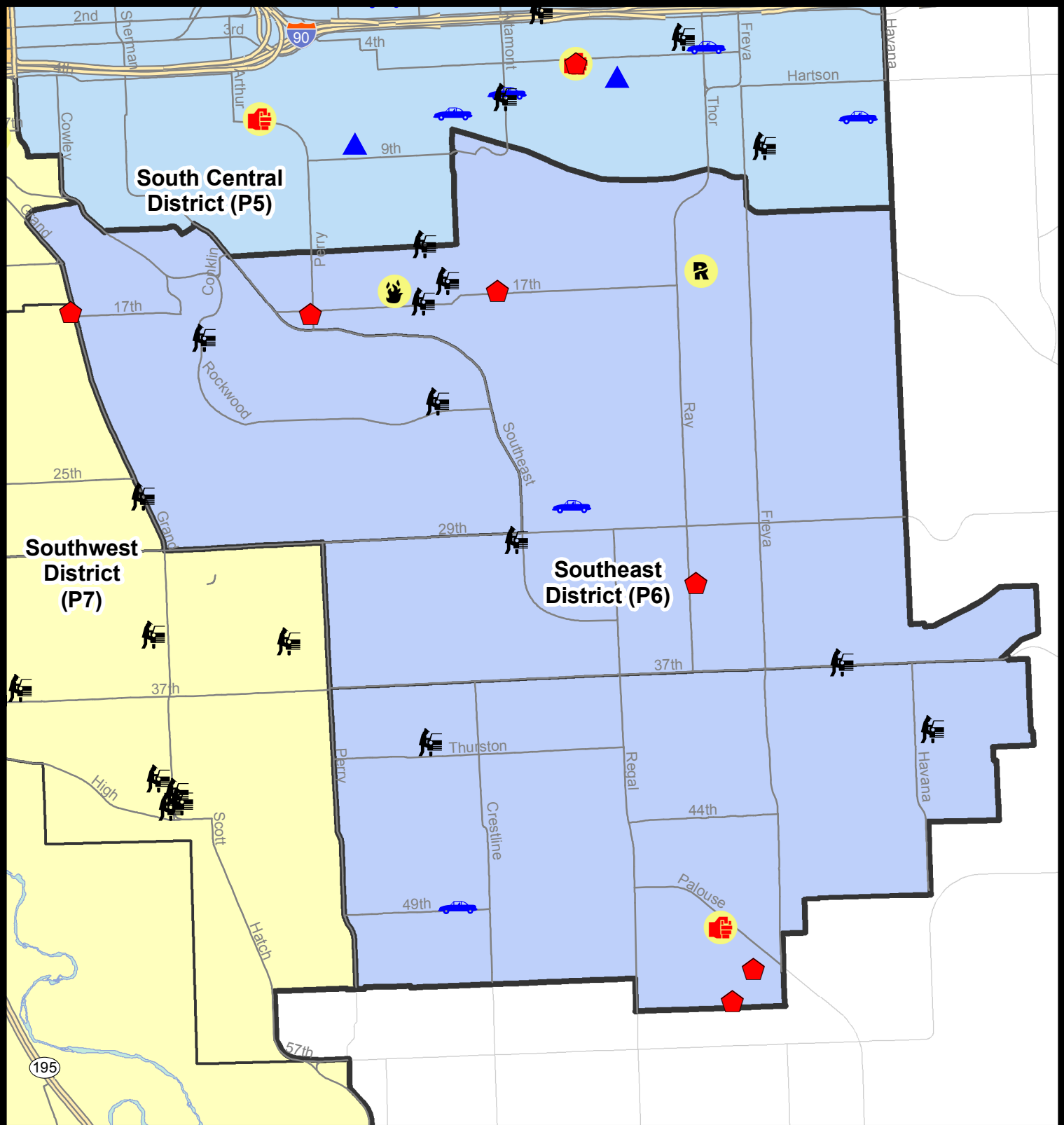
NIBRS Categories (Part 1 Selected)		7 Day Comparison			28 Day Comparison			YTD Comparison		
		Current	Prior	Percent	Current	Prior	Percent	Current	Prior	Percent
Violent	Criminal Homicide	0	0		0	0		0		
	Rape	1	0		1	4	-75.00%	29		
	Robbery - Commercial	0	0		0	1	-100.00%	4		
	Robbery - Person	0	0		0	1	-100.00%	9		
	Aggravated Assault - Non DV	0	0		0	1	-100.00%	18		
	Aggravated Assault - DV	2	1	100.00%	4	1	300.00%	19		
Violent Total:		3	1	200.00%	5	8	-37.50%	79		
Property	Burglary - Residential	5	2	150.00%	12	12	0.00%	129		
	Burglary Garage	0	3	-100.00%	6	9	-33.33%	85		
	Burglary Commercial	0	0		0	1	-100.00%	10		
	Larceny	17	15	13.33%	71	89	-20.22%	948		
	Vehicle Theft	3	3	0.00%	16	14	14.29%	130		
	Arson	1	0		1	1	0.00%	9		
Property Total:		26	23	13.04%	106	126	-15.87%	1311		
Preliminary Part 1 Crime Totals:		29	24	20.83%	111	134	-17.16%	1390		
Current 7 Day Period:		12/10/2017 - 12/16/2017			Prior 7 Day Period:		12/3/2017 - 12/9/2017			
Current 28 Day Period:		11/19/2017 - 12/16/2017			Prior 28 Day Period:		10/22/2017 - 11/18/2017			
Current YTD Day Period:		1/1/2017 - 12/16/2017			Prior YTD Period:		1/1/2016 - 12/16/2016			

Prepared by SPD Crime Analysis Office - Monday, December 18, 2017

NOTE: SPD moved from UCR to the NIBRS reporting standard on 10/4/16 following the transition to a new RMS System. [Numbers on CompStat reports prior to this date should not be used as a comparison to those on this report.](#) Additional info on these reporting standards can be found on the FBI website: <https://ucr.fbi.gov/nibrs-overview>

This chart represents Preliminary counts of selected crime categories from Police Case Reports. Full statistical analysis to determine the confidence level of this data has not been performed. The % change columns on the preliminary counts differ from the percentage change on the NIBRS crime report, sometimes significantly. The CompStat report is designed for operational use and includes only selected NIBRS categories and coding less complex than full NIBRS rules. Official statistics for these and other NIBRS categories can be found on WASPC & FBI websites once available.





City of Spokane
Southeast District (P6)
Selected Crime Codes
2017-12-10 to 2017-12-16
 Prepared By:
 Crime Analysis Unit
 Spokane Police Department

Legend

NIBRS Events



Criminal Homicide



Rape



Robbery Commercial



Robbery Person



Aggravated Assault



Burglary Residential



Burglary Garage



Burglary Commercial



Vehicle Prowling



Vehicle Theft



Arson



Cases Represent LERMS Crime Codes
 Points may indicate multiple events
 Note: Veh Prowl is only Larceny displayed

For Additional Information on
 Incidents pertaining to an
 Area, Trend, or Pattern
 Contact Information Analysis

0 0.15 0.3 0.6 Miles



THIS IS NOT A LEGAL DOCUMENT:
 The information shown on this map is compiled
 from various sources and is subject to constant
 revision. Information shown on this map should
 not be used to determine the location of facilities
 in relationship to property lines, section lines,
 streets, etc.

Sunday - Saturday

SE - Southeast District (P6)

12/10/2017 TO 12/16/2017



A/C	Offense Statute	Address	Reported Date	Dist
C	ASSAULT-2D	1704 E 1ST AVE	12/11/2017	P6
C	THEFT OF MOTOR VEHICLE	E 11TH AVE / S ALTAMONT BLVD	12/16/2017	P6
C	THEFT-3D (From Building)		12/12/2017	P6
<u>SPC6LH</u>				
C	ARSON-1D	1800 E 16TH AVE	12/11/2017	P6
C	BURGLARY 1D RESIDENTIAL	1300 E 17TH AVE	12/16/2017	P6
C	BURGLARY-RESIDENTIAL	3200 E 32ND AVE	12/10/2017	P6
C	BURGLARY-RESIDENTIAL	2300 E 17TH AVE	12/14/2017	P6
C	RAPE OF A CHILD-3D (RAPE)		12/15/2017	P6
C	THEFT OF MOTOR VEHICLE	2600 E 27TH AVE	12/13/2017	P6
C	THEFT-2D (From Building)	2900 E 27TH AVE	12/14/2017	P6
C	THEFT-2D (From Motor Vehicle)	4000 E 37TH AVE	12/11/2017	P6
C	THEFT-3D (All Other Thefts)	4100 E 35TH AVE	12/12/2017	P6
C	THEFT-3D (All Other Thefts)	4100 E 35TH AVE	12/12/2017	P6
C	THEFT-3D (From Motor Vehicle)	2000 E 16TH AVE	12/10/2017	P6
C	THEFT-3D (From Motor Vehicle)	1900 E 17TH AVE	12/13/2017	P6
A	THEFT-3D (From Motor Vehicle)	2400 E 29TH AVE	12/15/2017	P6
<u>SPC6RW</u>				
C	THEFT-3D (From Motor Vehicle)	2000 E ROCKWOOD BLVD	12/12/2017	P6
C	THEFT-3D (From Motor Vehicle)	E 26TH AVE / S GRAND BLVD	12/14/2017	P6
A	THEFT-3D (From Motor Vehicle)	1800 S ROCKWOOD BLVD	12/16/2017	P6
<u>SPC6SG</u>				
C	ASSAULT OF A CHILD-2D	5000 S PALOUSE HWY	12/15/2017	P6
C	BURGLARY-RESIDENTIAL	5200 S FERRALL ST	12/13/2017	P6
C	BURGLARY-RESIDENTIAL	3300 E 55TH AVE	12/15/2017	P6
C	MAIL THEFT (All Others)	5200 S SMITH CT	12/13/2017	P5
C	MAIL THEFT (All Others)	4500 S COOK ST	12/16/2017	P6
C	THEFT OF MOTOR VEHICLE	2000 E 49TH AVE	12/10/2017	P6
C	THEFT-2D (All Other Thefts)	5100 S WOODFIELD LN	12/10/2017	P6
C	THEFT-3D (From Building)	4000 E 38TH AVE	12/12/2017	P6
A	THEFT-3D (From Motor Vehicle)	4300 E 41ST AVE	12/10/2017	P6
A	THEFT-3D (From Motor Vehicle)	1900 E 40TH AVE	12/11/2017	P6

POLICE SUMMARY - Ending: Saturday, December 16, 2017



SW - Southwest District (P7)

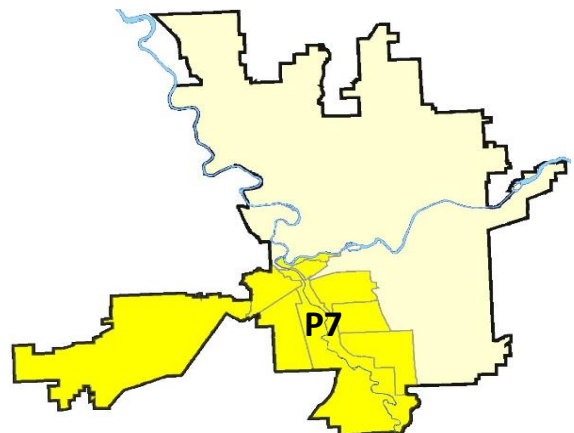
Preliminary IBR Counts

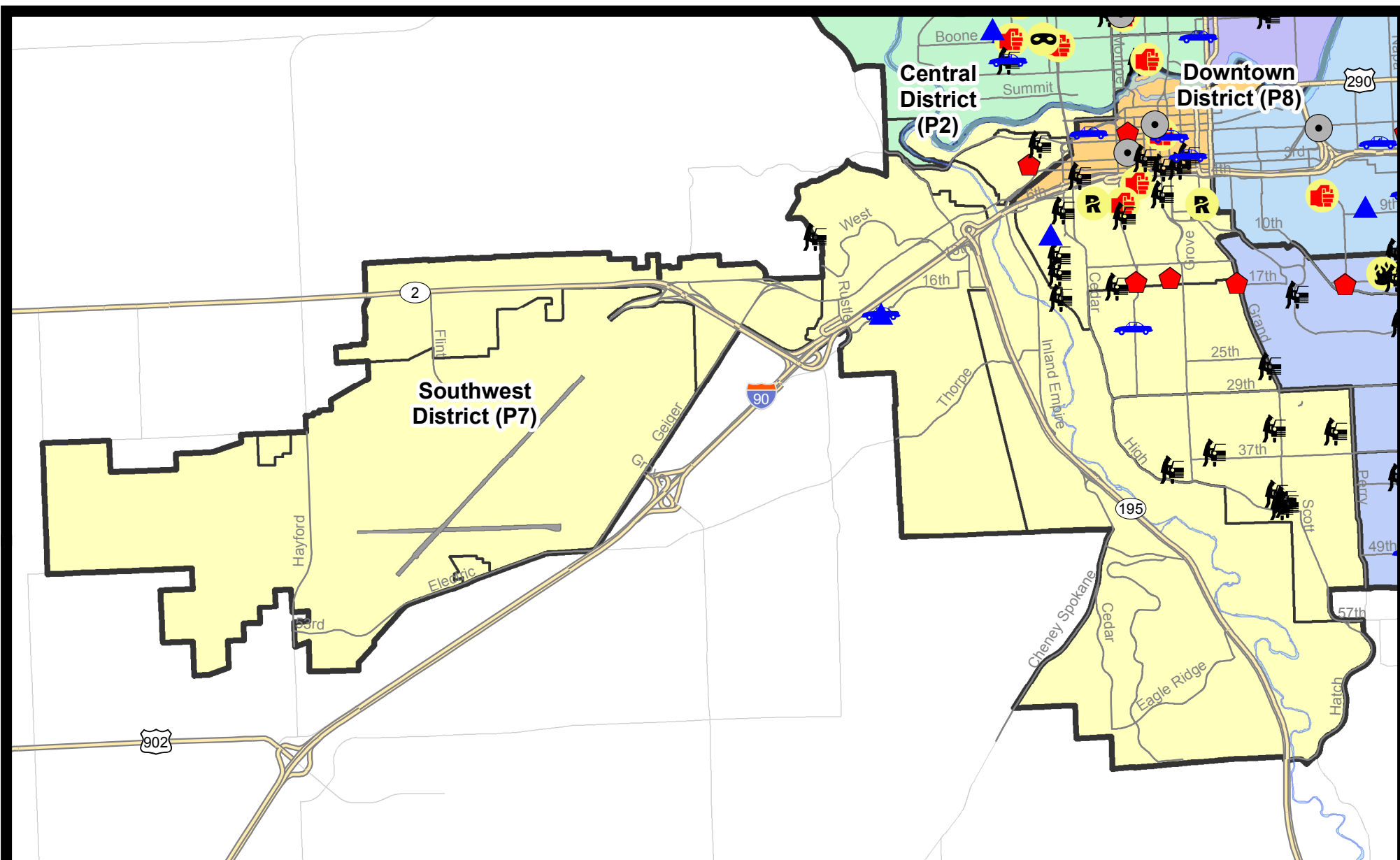
NIBRS Categories (Part 1 Selected)		7 Day Comparison			28 Day Comparison			YTD Comparison		
		Current	Prior	Percent	Current	Prior	Percent	Current	Prior	Percent
Violent	Criminal Homicide	0	0		0	0		1		
	Rape	2	1	100.00%	7	1	600.00%	37		
	Robbery - Commercial	0	0		0	0		2		
	Robbery - Person	0	0		0	2	-100.00%	12		
	Aggravated Assault - Non DV	3	1	200.00%	5	3	66.67%	45		
	Aggravated Assault - DV	0	0		4	4	0.00%	40		
Violent Total:		5	2	150.00%	16	10	60.00%	137		
Property	Burglary - Residential	4	4	0.00%	15	5	200.00%	147		
	Burglary Garage	2	1	100.00%	8	7	14.29%	93		
	Burglary Commercial	1	0		1	1	0.00%	37		
	Larceny	28	26	7.69%	103	116	-11.21%	1475		
	Vehicle Theft	3	4	-25.00%	13	26	-50.00%	209		
	Arson	0	0		1	0		8		
Property Total:		38	35	8.57%	141	155	-9.03%	1969		
Preliminary Part 1 Crime Totals:		43	37	16.22%	157	165	-4.85%	2106		
Current 7 Day Period:		12/10/2017 - 12/16/2017			Prior 7 Day Period:		12/3/2017 - 12/9/2017			
Current 28 Day Period:		11/19/2017 - 12/16/2017			Prior 28 Day Period:		10/22/2017 - 11/18/2017			
Current YTD Day Period:		1/1/2017 - 12/16/2017			Prior YTD Period:		1/1/2016 - 12/16/2016			

Prepared by SPD Crime Analysis Office - Monday, December 18, 2017

NOTE: SPD moved from UCR to the NIBRS reporting standard on 10/4/16 following the transition to a new RMS System. [Numbers on CompStat reports prior to this date should not be used as a comparison to those on this report.](#) Additional info on these reporting standards can be found on the FBI website: <https://ucr.fbi.gov/nibrs-overview>

This chart represents Preliminary counts of selected crime categories from Police Case Reports. Full statistical analysis to determine the confidence level of this data has not been performed. The % change columns on the preliminary counts differ from the percentage change on the NIBRS crime report, sometimes significantly. The CompStat report is designed for operational use and includes only selected NIBRS categories and coding less complex than full NIBRS rules. Official statistics for these and other NIBRS categories can be found on WASPC & FBI websites once available.





City of Spokane
Southwest District (P7)
Selected
Crime Types
2017-12-10 to 2017-12-16

Prepared By:
Crime Analysis Unit
Spokane Police Department

Legend

NIBRS Events



Robbery Commercial

Aggravated Assault

Burglary Commercial

Burglary Residential

Vehicle Prowling

Burglary Garage

Vehicle Theft

Arson

Cases Represent LERMS Crime Codes
 Points may indicate multiple events
 Note: Veh Prowl is only Larceny category displayed



For Additional Information on Incidents
 pertaining to an Area, Trend, or Pattern
 Contact Information Analysis

0 0.2 0.4 0.6 0.8 1 1.2 1.4 1.6 Miles



THIS IS NOT A LEGAL DOCUMENT:
 The information shown on this map is compiled
 from various sources and is subject to constant
 revision. Information shown on this map should
 not be used to determine the location of facilities
 in relationship to property lines, section lines,
 streets, etc.



Sunday - Saturday

SE - Southwest District (P7)

12/10/2017 TO 12/16/2017



A/C	Offense Statute	Address	Reported Date	Dist
C	BURGLARY 2D COMMERCIAL	1000 S ASSEMBLY DR	12/10/2017	P7
C	THEFT OF MOTOR VEHICLE	9030 W US 2 HWY	12/12/2017	P7
<u>SPD7BA</u>				
A	BURGLARY-RESIDENTIAL	1900 W 2ND AVE	12/15/2017	P7
C	THEFT-3D (From Motor Vehicle)	1800 W 1ST AVE	12/12/2017	P7
C	THEFT-CITY (All Other Thefts)	1800 W 1ST AVE	12/15/2017	P7
<u>SPD7CH</u>				
C	ASSAULT-1D	800 W 5TH AVE	12/15/2017	P6
C	ASSAULT-2D	900 W 7TH AVE	12/10/2017	P7
C	ASSAULT-2D	600 S ADAMS ST	12/14/2017	P7
C	BURGLARY 1D RESIDENTIAL	400 W 16TH AVE	12/15/2017	P7
C	BURGLARY 2D GARAGE	1700 W 10TH AVE	12/15/2017	P7
C	BURGLARY-RESIDENTIAL	1500 S LINCOLN ST	12/10/2017	P7
C	RAPE-2ND (RAPE)		12/14/2017	P7
C	RAPE-2ND (RAPE)		12/16/2017	P6
C	THEFT-1D (From Building)	1500 S LINCOLN ST	12/10/2017	P7
C	THEFT-2D (From Motor Vehicle)	S STEVENS ST / W 6TH AVE	12/15/2017	P7
C	THEFT-2D (From Motor Vehicle)	1000 W 16TH AVE	12/15/2017	P7
C	THEFT-3D (From Building)	400 S BERNARD ST	12/11/2017	P5
C	THEFT-3D (From Motor Vehicle)	700 S MAPLE ST	12/12/2017	P7
C	THEFT-3D (From Motor Vehicle)	1400 S ASH ST	12/14/2017	P7
C	THEFT-3D (From Motor Vehicle)	1200 S ASH ST	12/15/2017	P7
A	THEFT-3D (From Motor Vehicle)	100 W 8TH AVE	12/16/2017	P7
A	THEFT-CITY (From Motor Vehicle)	800 S LINCOLN PL	12/15/2017	P7
<u>SPD7CS</u>				
C	MAIL THEFT (All Others)	3600 S JEFFERSON DR	12/11/2017	P7
C	THEFT-2D (All Other Thefts)	900 E 31ST AVE	12/10/2017	P7
A	THEFT-3D (From Motor Vehicle)	3300 S GRAND BLVD	12/13/2017	P5
C	THEFT-3D (From Motor Vehicle)	600 E 42ND AVE	12/13/2017	P7
C	THEFT-3D (From Motor Vehicle)	500 E 41ST AVE	12/14/2017	P6
C	THEFT-3D (From Motor Vehicle)	0 W 36TH AVE	12/14/2017	P5
C	THEFT-3D (From Motor Vehicle)	4100 S GRAND BLVD	12/14/2017	P7
A	THEFT-3D (From Motor Vehicle)	4200 S GRAND BLVD	12/14/2017	P7
C	THEFT-3D (From Motor Vehicle)	1200 E 34TH AVE	12/14/2017	P7
A	THEFT-3D (From Motor Vehicle)	400 W JEFFERSON CT	12/15/2017	P7
A	THEFT-3D (From Motor Vehicle)	400 W JEFFERSON CT	12/15/2017	P7
A	THEFT-3D (Shoplifting)	800 E 29TH AVE	12/10/2017	P7

For protection of victim privacy, the entire address on sexual assault crimes has been redacted.

A/C	Offense Statute	Address	Reported Date	Dist
C	THEFT-CITY (Shoplifting)	800 E 29TH AVE	12/10/2017	P6
<u>SPD7GT</u>				
C	BURGLARY 2D GARAGE	3700 W GRANDVIEW AVE	12/12/2017	P7
C	THEFT OF MOTOR VEHICLE	3700 W GRANDVIEW AVE	12/12/2017	P7
<u>SPD7LC</u>				
C	THEFT-3D (From Motor Vehicle)	1700 S ASH ST	12/14/2017	P7
<u>SPD7MC</u>				
C	BURGLARY-RESIDENTIAL	1600 S GRAND BLVD	12/11/2017	P6
A	THEFT OF MOTOR VEHICLE	2000 S LINCOLN ST	12/10/2017	P7
C	THEFT-3D (All Other Thefts)	0 W 27TH AVE	12/16/2017	P7
C	THEFT-3D (From Building)	1600 S GRAND BLVD	12/11/2017	P6
<u>SPD7WH</u>				
C	VEHICLE PROWLING-2D/Theft of Motor Vehicle Parts or Acces	2000 S ASSEMBLY ST	12/12/2017	P7

SPOKANE POLICE DEPARTMENT

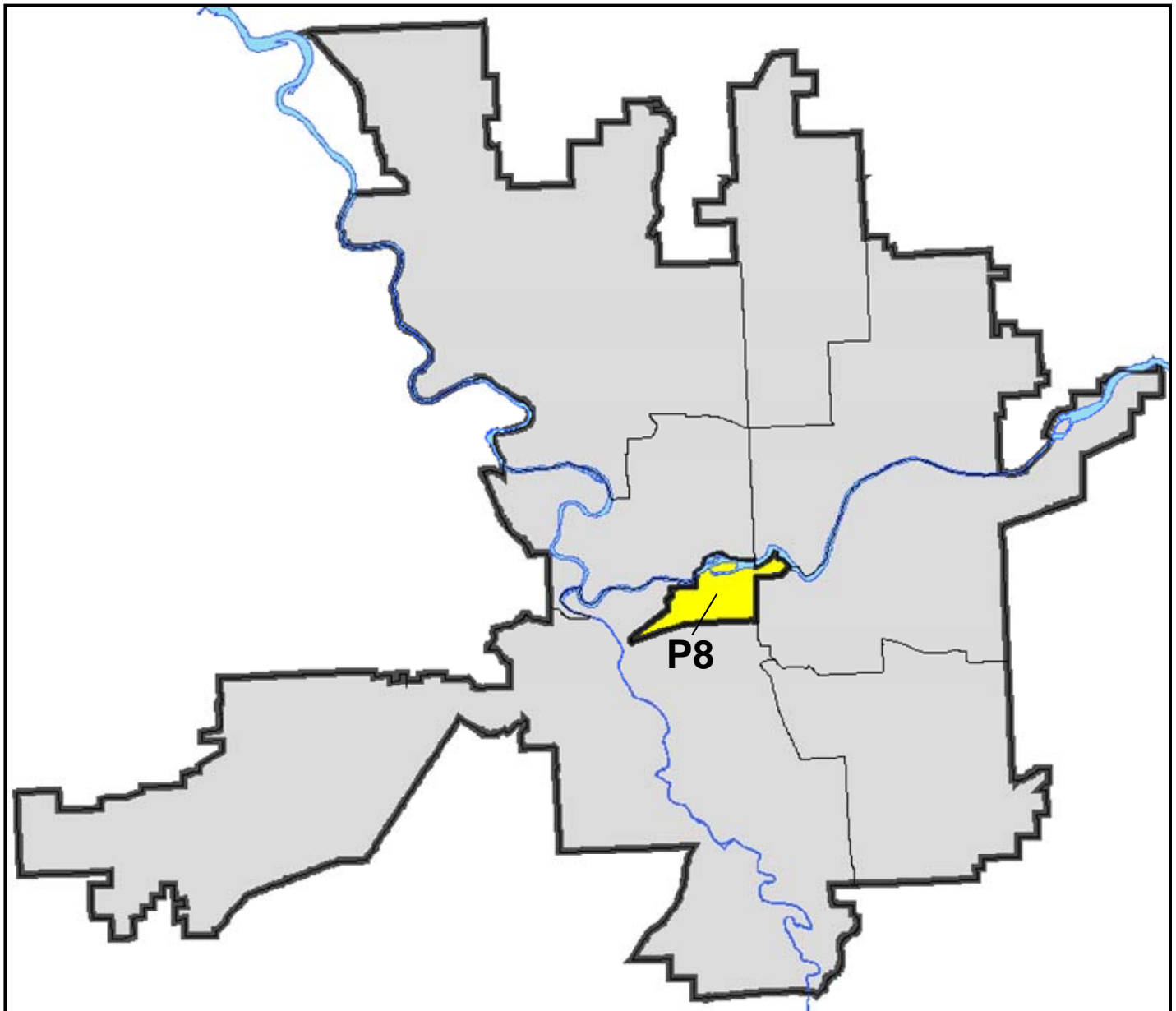
DOWNTOWN

Police Service Area



PSA Commander

Captain David Singley



POLICE SUMMARY - Ending: Saturday, December 16, 2017

DOWNTOWN PRECINCT (P8)



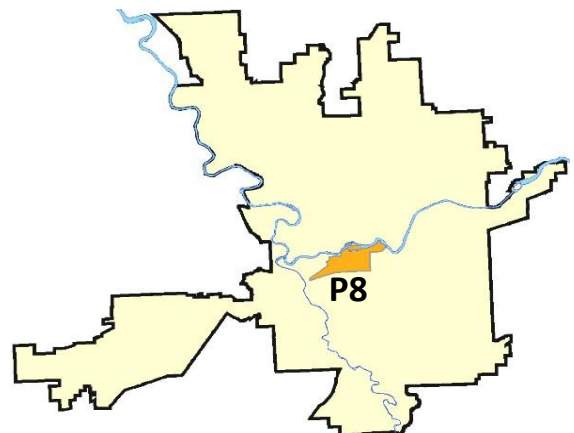
Preliminary IBR Counts

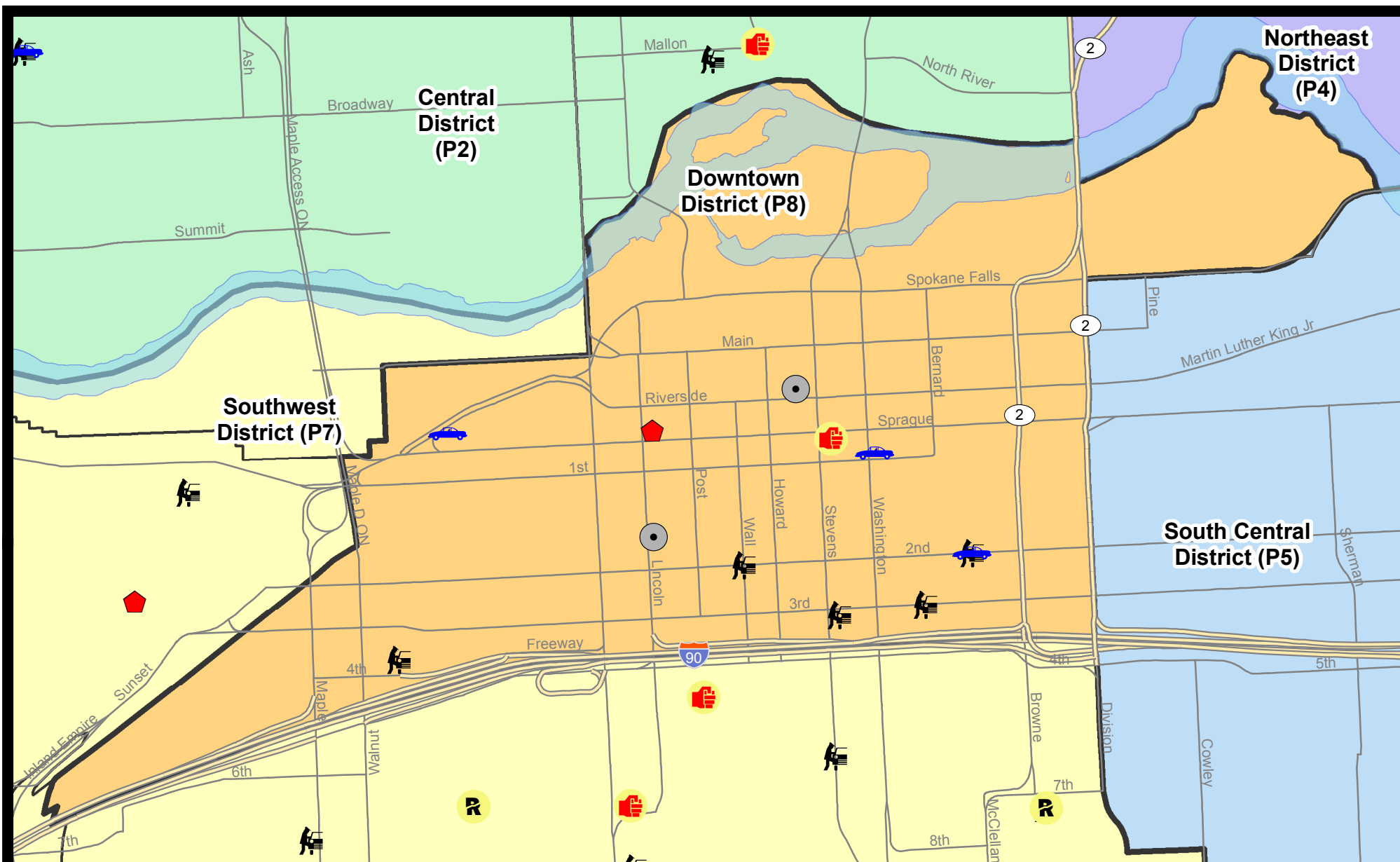
NIBRS Categories (Part 1 Selected)		7 Day Comparison			28 Day Comparison			YTD Comparison		
		Current	Prior	Percent	Current	Prior	Percent	Current	Prior	Percent
Violent	Criminal Homicide	0	0		0	0		0		
	Rape	0	1	-100.00%	2	4	-50.00%	25		
	Robbery - Commercial	0	1	-100.00%	1	0		2		
	Robbery - Person	0	1	-100.00%	4	3	33.33%	45		
	Aggravated Assault - Non DV	1	2	-50.00%	10	8	25.00%	101		
	Aggravated Assault - DV	0	1	-100.00%	2	1	100.00%	20		
Violent Total:		1	6	-83.33%	19	16	18.75%	193		
Property	Burglary - Residential	1	0		4	4	0.00%	36		
	Burglary Garage	0	0		0	1	-100.00%	2		
	Burglary Commercial	2	1	100.00%	5	4	25.00%	42		
	Larceny	19	23	-17.39%	101	103	-1.94%	1156		
	Vehicle Theft	5	2	150.00%	13	4	225.00%	63		
	Arson	0	0		1	2	-50.00%	3		
Property Total:		27	26	3.85%	124	118	5.08%	1302		
Preliminary Part 1 Crime Totals:		28	32	-12.50%	143	134	6.72%	1495		
Current 7 Day Period:		12/10/2017 - 12/16/2017			Prior 7 Day Period:		12/3/2017 - 12/9/2017			
Current 28 Day Period:		11/19/2017 - 12/16/2017			Prior 28 Day Period:		10/22/2017 - 11/18/2017			
Current YTD Day Period:		1/1/2017 - 12/16/2017			Prior YTD Period:		1/1/2016 - 12/16/2016			

Prepared by SPD Crime Analysis Office - Monday, December 18, 2017

NOTE: SPD moved from UCR to the NIBRS reporting standard on 10/4/16 following the transition to a new RMS System. [Numbers on CompStat reports prior to this date should not be used as a comparison to those on this report.](#) Additional info on these reporting standards can be found on the FBI website: <https://ucr.fbi.gov/nibrs-overview>

This chart represents Preliminary counts of selected crime categories from Police Case Reports. Full statistical analysis to determine the confidence level of this data has not been performed. The % change columns on the preliminary counts differ from the percentage change on the NIBRS crime report, sometimes significantly. The CompStat report is designed for operational use and includes only selected NIBRS categories and coding less complex than full NIBRS rules. Official statistics for these and other NIBRS categories can be found on WASPC & FBI websites once available.





City of Spokane
Downtown District (P8)
Selected
Crime Types
2017-12-10 to 2017-12-16

Prepared By:
Crime Analysis Unit
Spokane Police Department

Legend

NIBRS Events



Robbery Commercial

Robbery Person

Aggravated Assault

Burglary Residential

Burglary Garage

Burglary Commercial

Vehicle Prowling

Vehicle Theft

Arson

Cases Represent LERMS Crime Codes
 Points may indicate multiple events
 Note: Veh Prowl is only Larceny category displayed



For Additional Information on Incidents
 pertaining to an Area, Trend, or Pattern
 Contact Information Analysis

0 0.2 Miles



THIS IS NOT A LEGAL DOCUMENT:
 The information shown on this map is compiled
 from various sources and is subject to constant
 revision. Information shown on this map should
 not be used to determine the location of facilities
 in relationship to property lines, section lines,
 streets, etc.



Sunday - Saturday

SW - Downtown District (P8)

12/10/2017 TO 12/16/2017



A/C	Offense Statute	Address	Reported Date	Dist
C	THEFT OF MOTOR VEHICLE	W 6TH AVE / S CEDAR ST	12/10/2017	P8
C	THEFT OF MOTOR VEHICLE	SPRAGUE/MONROE AVE	12/11/2017	P8
C	THEFT-3D (From Building)		12/13/2017	P8
C	THEFT-3D (From Motor Vehicle)	W PACIFIC AVE / S MCCLELLAN ST	12/10/2017	P8
<u>SPD8RS</u>				
C	ASSAULT-2D	400 W SPRAGUE AVE	12/16/2017	P8
C	BURGLARY 2D COMMERCIAL	100 S LINCOLN ST	12/10/2017	P8
A	BURGLARY 2D COMMERCIAL	500 W RIVERSIDE AVE	12/12/2017	P8
C	BURGLARY-RESIDENTIAL	800 W SPRAGUE AVE	12/15/2017	P8
C	THEFT OF MOTOR VEHICLE	0 S WASHINGTON ST	12/10/2017	P8
C	THEFT OF MOTOR VEHICLE	S MCCLELLAN ST / W 2ND AVE	12/14/2017	P8
C	THEFT OF MOTOR VEHICLE	1200 W RIVERSIDE AVE	12/16/2017	P8
C	THEFT-2D (From Building)	100 S LINCOLN ST	12/10/2017	P8
C	THEFT-2D (Shoplifting)	700 W MAIN AVE	12/14/2017	P8
C	THEFT-3D (All Other Thefts)	0 W PACIFIC AVE	12/13/2017	P8
C	THEFT-3D (All Other Thefts)	600 W RIVERSIDE AVE	12/14/2017	P8
C	THEFT-3D (From Building)	800 W MAIN AVE	12/11/2017	P8
C	THEFT-3D (From Building)	700 W RIVERSIDE AVE	12/13/2017	P8
C	THEFT-3D (From Building)	900 W RIVERSIDE AVE	12/14/2017	P8
C	THEFT-3D (From Building)	400 W SPRAGUE AVE	12/14/2017	P8
C	THEFT-3D (From Building)	0 W PACIFIC AVE	12/15/2017	P8
C	THEFT-3D (From Motor Vehicle)	300 S CEDAR ST	12/11/2017	P8
A	THEFT-3D (From Motor Vehicle)	S WALL ST / W 2ND AVE	12/12/2017	P8
C	THEFT-3D (From Motor Vehicle)	400 W 3RD AVE	12/14/2017	P8
C	THEFT-3D (From Motor Vehicle)	W 3RD AVE / S BERNARD ST	12/15/2017	P8
C	THEFT-3D (Motor Vehicle Parts or Accessories)	900 W SPRAGUE AVE	12/11/2017	P8
C	THEFT-3D (Shoplifting)	700 W MAIN AVE	12/14/2017	P8
C	THEFT-CITY (From Motor Vehicle)	S MCCLELLAN ST / W 2ND AVE	12/14/2017	P8
C	THEFT-CITY (Shoplifting)	700 W MAIN AVE	12/15/2017	P8

POLICE SUMMARY - Ending: Saturday, December 16, 2017



Other Jurisdiction or Unk District

Preliminary IBR Counts

NIBRS Categories (Part 1 Selected)		7 Day Comparison			28 Day Comparison			YTD Comparison		
		Current	Prior	Percent	Current	Prior	Percent	Current	Prior	Percent
Violent	Criminal Homicide	0	0		0	0		0		
	Rape	0	1	-100.00%	1	0		17		
	Robbery - Commercial	0	0		0	0		8		
	Robbery - Person	0	0		0	0		13		
	Aggravated Assault - Non DV	0	0		0	1	-100.00%	49		
	Aggravated Assault - DV	0	0		0	0		10		
Violent Total:		0	1	-100.00%	1	1	0.00%	97		
Property	Burglary - Residential	0	0		0	0		3		
	Burglary Garage	0	0		0	1	-100.00%	3		
	Burglary Commercial	0	0		0	0		1		
	Larceny	1	0		1	3	-66.67%	49		
	Vehicle Theft	0	0		2	0		35		
	Arson	0	0		0	0		2		
Property Total:		1	0		3	4	-25.00%	93		
Preliminary Part 1 Crime Totals:		1	1	0.00%	4	5	-20.00%	190		
Current 7 Day Period:		12/10/2017 - 12/16/2017			Prior 7 Day Period:		12/3/2017 - 12/9/2017			
Current 28 Day Period:		11/19/2017 - 12/16/2017			Prior 28 Day Period:		10/22/2017 - 11/18/2017			
Current YTD Day Period:		1/1/2017 - 12/16/2017			Prior YTD Period:		1/1/2016 - 12/16/2016			

Prepared by SPD Crime Analysis Office - Monday, December 18, 2017

NOTE: SPD moved from UCR to the NIBRS reporting standard on 10/4/16 following the transition to a new RMS System. [Numbers on CompStat reports prior to this date should not be used as a comparison to those on this report.](#) Additional info on these reporting standards can be found on the FBI website: <https://ucr.fbi.gov/nibrs-overview>

This chart represents Preliminary counts of selected crime categories from Police Case Reports. Full statistical analysis to determine the confidence level of this data has not been performed. The % change columns on the preliminary counts differ from the percentage change on the NIBRS crime report, sometimes significantly. The CompStat report is designed for operational use and includes only selected NIBRS categories and coding less complex than full NIBRS rules. Official statistics for these and other NIBRS categories can be found on WASPC & FBI websites once available.

Sunday - Saturday

12/10/2017 TO 12/16/2017

Other Jurisdiction/Unk District



A/C **Offense Statute**

Address

Reported Date

Dist

SC12

C THEFT-3D (From Motor Vehicle)

S ASSEMBLY RD / W BONNIE DR

12/12/2017

P7