

SPOKANE POLICE DEPARTMENT

PRELIMINARY CITYWIDE IBR CRIME REPORT



Preliminary IBR Counts

CHIEF OF POLICE

Period Ending: Saturday, December 02, 2017

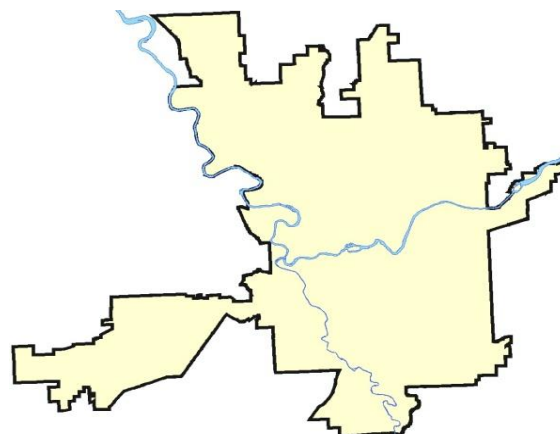
Craig Meidl

| NIBRS Categories (Part 1 Selected) | | 7 Day Comparison | | | 28 Day Comparison | | | YTD Comparison | | |
|---|-----------------------------|------------------------|-------|---------|-----------------------------|-------|-------------------------|----------------|-------|---------|
| | | Current | Prior | Percent | Current | Prior | Percent | Current | Prior | Percent |
| Violent | Criminal Homicide | 0 | 0 | | 0 | 0 | | 5 | | |
| | Rape | 13 | 4 | 225.00% | 32 | 29 | 10.34% | 313 | | |
| | Robbery - Commercial | 1 | 2 | -50.00% | 7 | 5 | 40.00% | 79 | | |
| | Robbery - Person | 8 | 2 | 300.00% | 23 | 16 | 43.75% | 215 | | |
| | Aggravated Assault - Non DV | 14 | 12 | 16.67% | 46 | 54 | -14.81% | 568 | | |
| | Aggravated Assault - DV | 7 | 13 | -46.15% | 36 | 29 | 24.14% | 351 | | |
| Violent Total: | | 43 | 33 | 30.30% | 144 | 133 | 8.27% | 1531 | | |
| Property | Burglary - Residential | 20 | 37 | -45.95% | 114 | 96 | 18.75% | 1218 | | |
| | Burglary Garage | 14 | 13 | 7.69% | 62 | 45 | 37.78% | 609 | | |
| | Burglary Commercial | 4 | 12 | -66.67% | 32 | 41 | -21.95% | 447 | | |
| | Larceny | 278 | 261 | 6.51% | 1065 | 1054 | 1.04% | 12280 | | |
| | Vehicle Theft | 45 | 48 | -6.25% | 193 | 149 | 29.53% | 1800 | | |
| | Arson | 2 | 0 | | 8 | 8 | 0.00% | 53 | | |
| Property Total: | | 363 | 371 | -2.16% | 1474 | 1393 | 5.81% | 16407 | | |
| Preliminary Part 1 Crime Totals: | | 406 | 404 | 0.50% | 1618 | 1526 | 6.03% | 17938 | | |
| Current 7 Day Period: | | 11/26/2017 - 12/2/2017 | | | Prior 7 Day Period: | | 11/19/2017 - 11/25/2017 | | | |
| Current 28 Day Period: | | 11/5/2017 - 12/2/2017 | | | Prior 28 Day Period: | | 10/8/2017 - 11/4/2017 | | | |
| Current YTD Day Period: | | 1/1/2017 - 12/2/2017 | | | Prior YTD Period: | | 1/1/2016 - 12/2/2016 | | | |

Prepared by SPD Crime Analysis Office - Monday, December 04, 2017

NOTE: SPD moved from UCR to the NIBRS reporting standard on 10/4/16 following the transition to a new RMS System. Numbers on CompStat reports prior to this date should not be used as a comparison to those on this report. Additional info on these reporting standards can be found on the FBI website: <https://ucr.fbi.gov/nibrs-overview>

This chart represents Preliminary counts of selected crime categories from Police Case Reports. Full statistical analysis to determine the confidence level of this data has not been performed. The % change columns on the preliminary counts differ from the percentage change on the NIBRS crime report, sometimes significantly. The CompStat report is designed for operational use and includes only selected NIBRS categories and coding less complex than full NIBRS rules. Official statistics for these and other NIBRS categories can be found on WASPC & FBI websites once available.



SPOKANE POLICE DEPARTMENT



NORTH Police Service Area

PSA Commander

Captain Dan Torok

Northwest District (P1)

Central District (P2)

Neva-Wood District (P3)

Northeast District (P4)



POLICE SUMMARY - Ending: Saturday, December 02, 2017

NORTH PRECINCT (P1, P2, P3, and P4)



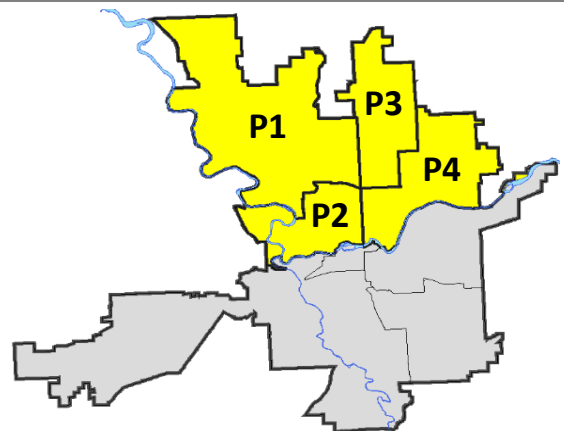
Preliminary IBR Counts

| NIBRS Categories (Part 1 Selected) | | 7 Day Comparison | | | 28 Day Comparison | | | YTD Comparison | | |
|---|-----------------------------|------------------------|-------|---------|-----------------------------|-------|-------------------------|----------------|-------|---------|
| | | Current | Prior | Percent | Current | Prior | Percent | Current | Prior | Percent |
| Violent | Criminal Homicide | 0 | 0 | | 0 | 0 | | 4 | | |
| | Rape | 10 | 1 | 900.00% | 22 | 18 | 22.22% | 180 | | |
| | Robbery - Commercial | 1 | 2 | -50.00% | 6 | 5 | 20.00% | 58 | | |
| | Robbery - Person | 4 | 0 | | 11 | 6 | 83.33% | 106 | | |
| | Aggravated Assault - Non DV | 9 | 9 | 0.00% | 31 | 35 | -11.43% | 296 | | |
| | Aggravated Assault - DV | 4 | 6 | -33.33% | 19 | 16 | 18.75% | 213 | | |
| Violent Total: | | 28 | 18 | 55.56% | 89 | 80 | 11.25% | 857 | | |
| Property | Burglary - Residential | 11 | 26 | -57.69% | 76 | 61 | 24.59% | 766 | | |
| | Burglary Garage | 7 | 9 | -22.22% | 36 | 29 | 24.14% | 379 | | |
| | Burglary Commercial | 2 | 7 | -71.43% | 20 | 22 | -9.09% | 271 | | |
| | Larceny | 174 | 154 | 12.99% | 664 | 619 | 7.27% | 7463 | | |
| | Vehicle Theft | 32 | 27 | 18.52% | 111 | 102 | 8.82% | 1098 | | |
| | Arson | 2 | 0 | | 6 | 7 | -14.29% | 32 | | |
| Property Total: | | 228 | 223 | 2.24% | 913 | 840 | 8.69% | 10009 | | |
| Preliminary Part 1 Crime Totals: | | 256 | 241 | 6.22% | 1002 | 920 | 8.91% | 10866 | | |
| Current 7 Day Period: | | 11/26/2017 - 12/2/2017 | | | Prior 7 Day Period: | | 11/19/2017 - 11/25/2017 | | | |
| Current 28 Day Period: | | 11/5/2017 - 12/2/2017 | | | Prior 28 Day Period: | | 10/8/2017 - 11/4/2017 | | | |
| Current YTD Day Period: | | 1/1/2017 - 12/2/2017 | | | Prior YTD Period: | | 1/1/2016 - 12/2/2016 | | | |

Prepared by SPD Crime Analysis Office - Monday, December 04, 2017

NOTE: SPD moved from UCR to the NIBRS reporting standard on 10/4/16 following the transition to a new RMS System. [Numbers on CompStat reports prior to this date should not be used as a comparison to those on this report.](#) Additional info on these reporting standards can be found on the FBI website: <https://ucr.fbi.gov/nibrs-overview>

This chart represents Preliminary counts of selected crime categories from Police Case Reports. Full statistical analysis to determine the confidence level of this data has not been performed. The % change columns on the preliminary counts differ from the percentage change on the NIBRS crime report, sometimes significantly. The CompStat report is designed for operational use and includes only selected NIBRS categories and coding less complex than full NIBRS rules. Official statistics for these and other NIBRS categories can be found on WASPC & FBI websites once available.



POLICE SUMMARY - Ending: Saturday, December 02, 2017



NW - Northwest District (P1)

Preliminary IBR Counts

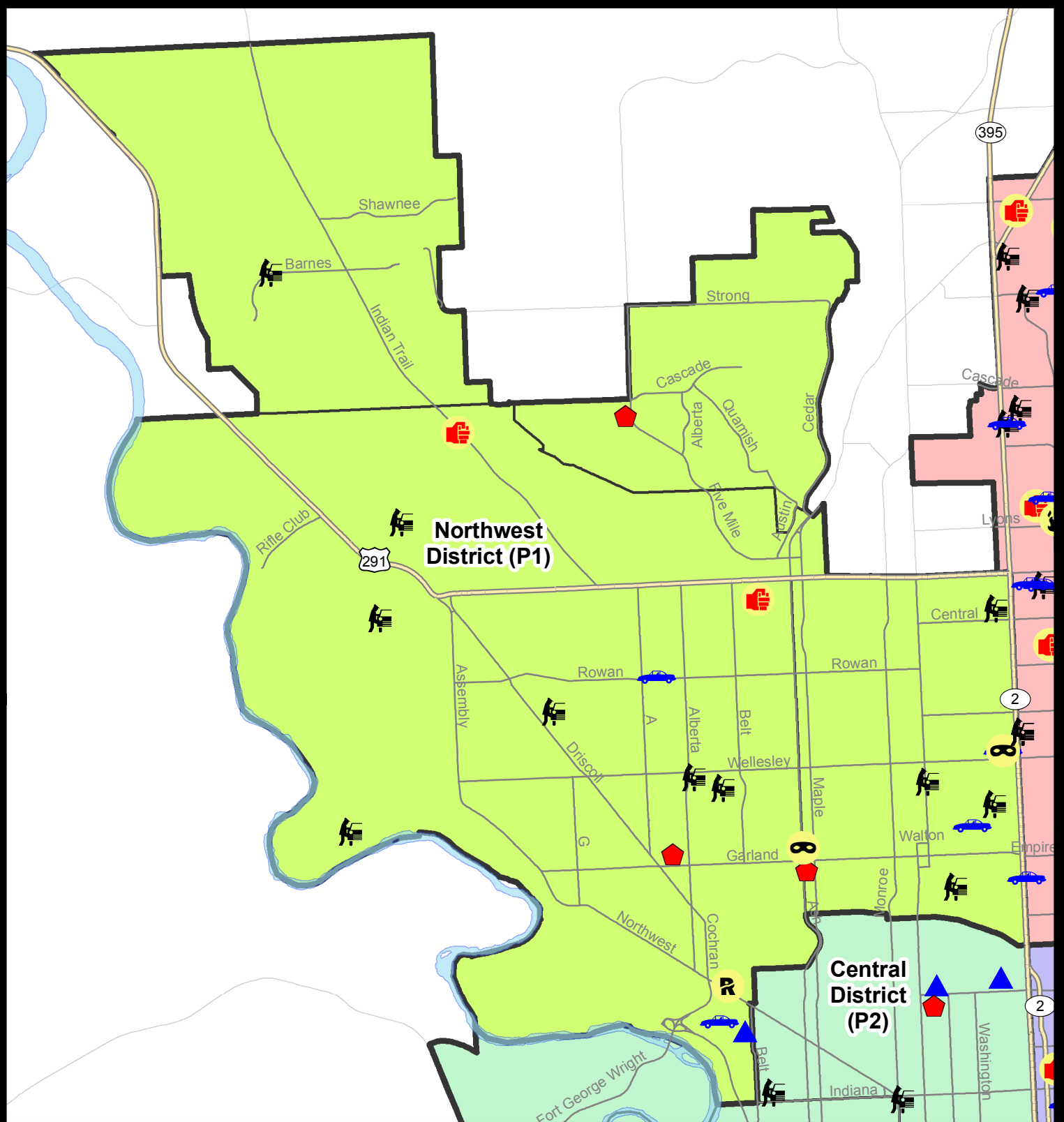
| NIBRS Categories (Part 1 Selected) | | 7 Day Comparison | | | 28 Day Comparison | | | YTD Comparison | | |
|---|-----------------------------|------------------------|-------|---------|-----------------------------|-------|-------------------------|----------------|-------|---------|
| | | Current | Prior | Percent | Current | Prior | Percent | Current | Prior | Percent |
| Violent | Criminal Homicide | 0 | 0 | | 0 | 0 | | 1 | | |
| | Rape | 2 | 0 | | 4 | 7 | -42.86% | 44 | | |
| | Robbery - Commercial | 0 | 0 | | 0 | 1 | -100.00% | 5 | | |
| | Robbery - Person | 3 | 0 | | 3 | 1 | 200.00% | 17 | | |
| | Aggravated Assault - Non DV | 3 | 3 | 0.00% | 7 | 2 | 250.00% | 50 | | |
| | Aggravated Assault - DV | 1 | 0 | | 4 | 1 | 300.00% | 31 | | |
| Violent Total: | | 9 | 3 | 200.00% | 18 | 12 | 50.00% | 148 | | |
| Property | Burglary - Residential | 3 | 5 | -40.00% | 16 | 10 | 60.00% | 196 | | |
| | Burglary Garage | 1 | 5 | -80.00% | 10 | 5 | 100.00% | 119 | | |
| | Burglary Commercial | 0 | 0 | | 3 | 4 | -25.00% | 39 | | |
| | Larceny | 34 | 22 | 54.55% | 121 | 111 | 9.01% | 1515 | | |
| | Vehicle Theft | 4 | 3 | 33.33% | 19 | 16 | 18.75% | 201 | | |
| | Arson | 0 | 0 | | 0 | 0 | | 7 | | |
| Property Total: | | 42 | 35 | 20.00% | 169 | 146 | 15.75% | 2077 | | |
| Preliminary Part 1 Crime Totals: | | 51 | 38 | 34.21% | 187 | 158 | 18.35% | 2225 | | |
| Current 7 Day Period: | | 11/26/2017 - 12/2/2017 | | | Prior 7 Day Period: | | 11/19/2017 - 11/25/2017 | | | |
| Current 28 Day Period: | | 11/5/2017 - 12/2/2017 | | | Prior 28 Day Period: | | 10/8/2017 - 11/4/2017 | | | |
| Current YTD Day Period: | | 1/1/2017 - 12/2/2017 | | | Prior YTD Period: | | 1/1/2016 - 12/2/2016 | | | |

Prepared by SPD Crime Analysis Office - Monday, December 04, 2017

NOTE: SPD moved from UCR to the NIBRS reporting standard on 10/4/16 following the transition to a new RMS System. [Numbers on CompStat reports prior to this date should not be used as a comparison to those on this report.](#) Additional info on these reporting standards can be found on the FBI website: <https://ucr.fbi.gov/nibrs-overview>

This chart represents Preliminary counts of selected crime categories from Police Case Reports. Full statistical analysis to determine the confidence level of this data has not been performed. The % change columns on the preliminary counts differ from the percentage change on the NIBRS crime report, sometimes significantly. The CompStat report is designed for operational use and includes only selected NIBRS categories and coding less complex than full NIBRS rules. Official statistics for these and other NIBRS categories can be found on WASPC & FBI websites once available.





City of Spokane
Northwest District (P1)
Selected
Crime Codes
2017-11-26 to 2017-12-02
 Prepared By:
Crime Analysis Unit
Spokane Police Department

Legend

NIBRS Events

| | | |
|--------------------|----------------------|---------------------|
| Criminal Homicide | Robbery Person | Burglary Commercial |
| Rape | Aggravated Assault | Vehicle Prowling |
| Robbery Commercial | Burglary Residential | Vehicle Theft |
| | Burglary Garage | Arson |

*Cases Represent LERMS Crime Codes
 Points may indicate multiple events
 Note: Veh Prowl is only Larceny displayed*

*For Additional Information on
 Incidents pertaining to an
 Area, Trend, or Pattern
 Contact Information Analysis*

0 0.25 0.5 1 Miles

THIS IS NOT A LEGAL DOCUMENT.
 The information shown on this map is compiled from various sources and is subject to constant revision. Information shown on this map should not be used to determine the location of facilities in relationship to property lines, section lines, streets, etc.

Sunday - Saturday

NW - Northwest District (P1)

11/26/2017 TO 12/2/2017



| A/C | Offense Statute | Address | Reported Date | Dist |
|----------------------|---|--------------------------------|----------------------|-------------|
| C | RAPE-3D (RAPE) | | 11/27/2017 | P1 |
| C | VEHICULAR ASSAULT | N NORMANDIE ST / W INDIANA AVE | 12/2/2017 | P1 |
| <u>SPA1BS</u> | | | | |
| C | ASSAULT - 4D (Weapon Involved) | 4200 W INDIAN TRAIL RD | 12/2/2017 | P1 |
| C | MAIL THEFT (All Others) | 2800 W HOLYOKE AVE | 11/29/2017 | P1 |
| C | THEFT-3D (All Other Thefts) | 2000 W FRANCIS AVE | 11/26/2017 | P1 |
| C | THEFT-3D (All Other Thefts) | 2000 W FRANCIS AVE | 11/30/2017 | P1 |
| A | THEFT-3D (From Motor Vehicle) | 7000 N SKYLINE DR | 11/30/2017 | P1 |
| <u>SPA1FM</u> | | | | |
| C | BURGLARY-RESIDENTIAL | 7700 N AUDUBON ST | 11/30/2017 | P1 |
| <u>SPA1IT</u> | | | | |
| C | THEFT-2D (From Motor Vehicle) | 5700 W BARNES RD | 12/1/2017 | P1 |
| <u>SPA1NH</u> | | | | |
| C | ASSAULT-2D | 4700 N DIVISION ST | 11/28/2017 | P2 |
| A | BURGLARY-RESIDENTIAL | 1600 W PROVIDENCE AVE | 11/27/2017 | P1 |
| C | ROBBERY 1D PERSON (NOT PURSE SNATCHING) | 4700 N DIVISION ST | 11/28/2017 | P2 |
| C | ROBBERY-1D (All Except Purse Snatching) | 4000 N ASH ST | 11/28/2017 | P2 |
| C | ROBBERY-2D (All Except Purse Snatching) | 4000 N ASH ST | 11/28/2017 | P2 |
| C | THEFT OF MOTOR VEHICLE | 4700 N DIVISION ST | 11/28/2017 | P2 |
| C | THEFT OF MOTOR VEHICLE | 4100 N WHITEHOUSE ST | 11/30/2017 | P4 |
| C | THEFT-2D (From Motor Vehicle) | 500 W GORDON AVE | 12/1/2017 | P1 |
| C | THEFT-2D (Motor Vehicle Parts or Accessories) | 4100 N WHITEHOUSE ST | 11/30/2017 | P4 |
| C | THEFT-3D (All Other Thefts) | 1000 W WELLESLEY AVE | 11/27/2017 | P1 |
| C | THEFT-3D (All Other Thefts) | 1000 W KIERNAN AVE | 11/28/2017 | P1 |
| C | THEFT-3D (From Building) | 3500 N DIVISION ST | 11/27/2017 | P1 |
| C | THEFT-3D (From Building) | 4400 N ADAMS ST | 11/27/2017 | P1 |
| C | THEFT-3D (From Building) | 700 W GARLAND AVE | 11/28/2017 | P1 |
| C | THEFT-3D (From Building) | 1300 W WABASH AVE | 11/29/2017 | P1 |
| C | THEFT-3D (From Building) | 1100 W WABASH AVE | 12/1/2017 | P1 |
| C | THEFT-3D (From Building) | 4200 N MADISON ST | 12/1/2017 | P1 |
| C | THEFT-3D (From Motor Vehicle) | 4400 N WALL ST | 11/28/2017 | P1 |
| C | THEFT-3D (From Motor Vehicle) | 5900 N ATLANTIC ST | 11/28/2017 | P1 |
| C | THEFT-3D (Shoplifting) | 4700 N DIVISION ST | 12/1/2017 | P1 |
| C | VEHICLE PROWLING-2D/From Motor Vehicle | 4200 N NORMANDIE ST | 11/30/2017 | P1 |
| <u>SPA1NW</u> | | | | |
| C | ASSAULT-2D | 6100 N CANNON ST | 11/26/2017 | P4 |

For protection of victim privacy, the entire address on sexual assault crimes has been redacted.

| A/C | Offense Statute | Address | Reported Date | Dist |
|------------|--|-----------------------|----------------------|-------------|
| A | BURGLARY 2D GARAGE | 2100 W JACKSON AVE | 11/29/2017 | P2 |
| C | BURGLARY-RESIDENTIAL | 2700 W WALTON AVE | 11/27/2017 | P1 |
| C | MAIL THEFT (All Others) | 3200 W HEROY AVE | 11/27/2017 | P1 |
| C | MAIL THEFT (All Others) | 3100 W BISMARK AVE | 11/30/2017 | P1 |
| C | RAPE-3D (RAPE) | | 11/30/2017 | P1 |
| C | THEFT OF MOTOR VEHICLE | 2800 W ROWAN AVE | 11/30/2017 | P1 |
| C | THEFT OF MOTOR VEHICLE | 2500 N NETTLETON ST | 12/2/2017 | P1 |
| C | THEFT-2D (All Other Thefts) | 2300 W WELLESLEY AVE | 11/30/2017 | P1 |
| C | THEFT-2D (All Other Thefts) | 5800 W HOLYOKE AVE | 12/1/2017 | P1 |
| C | THEFT-2D (From Building) | 4500 W WELLESLEY AVE | 11/28/2017 | P1 |
| C | THEFT-2D (From Building) | 2200 W WELLESLEY AVE | 12/1/2017 | P1 |
| C | THEFT-3D (All Other Thefts) | 2100 W GLASS AVE | 12/2/2017 | P1 |
| C | THEFT-3D (From Building) | 2700 W WALTON AVE | 11/27/2017 | P1 |
| C | THEFT-3D (From Building) | 6100 N ELM ST | 11/28/2017 | P2 |
| C | THEFT-3D (From Building) | 2500 W GLASS AVE | 11/30/2017 | P1 |
| C | THEFT-3D (From Motor Vehicle) | 2300 W WELLESLEY AVE | 11/27/2017 | P1 |
| C | THEFT-3D (From Motor Vehicle) | 5200 N GREENWOOD BLVD | 11/29/2017 | P1 |
| C | THEFT-3D (From Motor Vehicle) | 6100 N OXFORD DR | 11/30/2017 | P1 |
| C | THEFT-3D (From Motor Vehicle) | 5400 W NORTHWEST BLVD | 12/1/2017 | P1 |
| C | VEHICLE PROWLING-2D/From Motor Vehicle | 2500 W WELLESLEY AVE | 11/28/2017 | P1 |

POLICE SUMMARY - Ending: Saturday, December 02, 2017



NW - North Central District (P2)

Preliminary IBR Counts

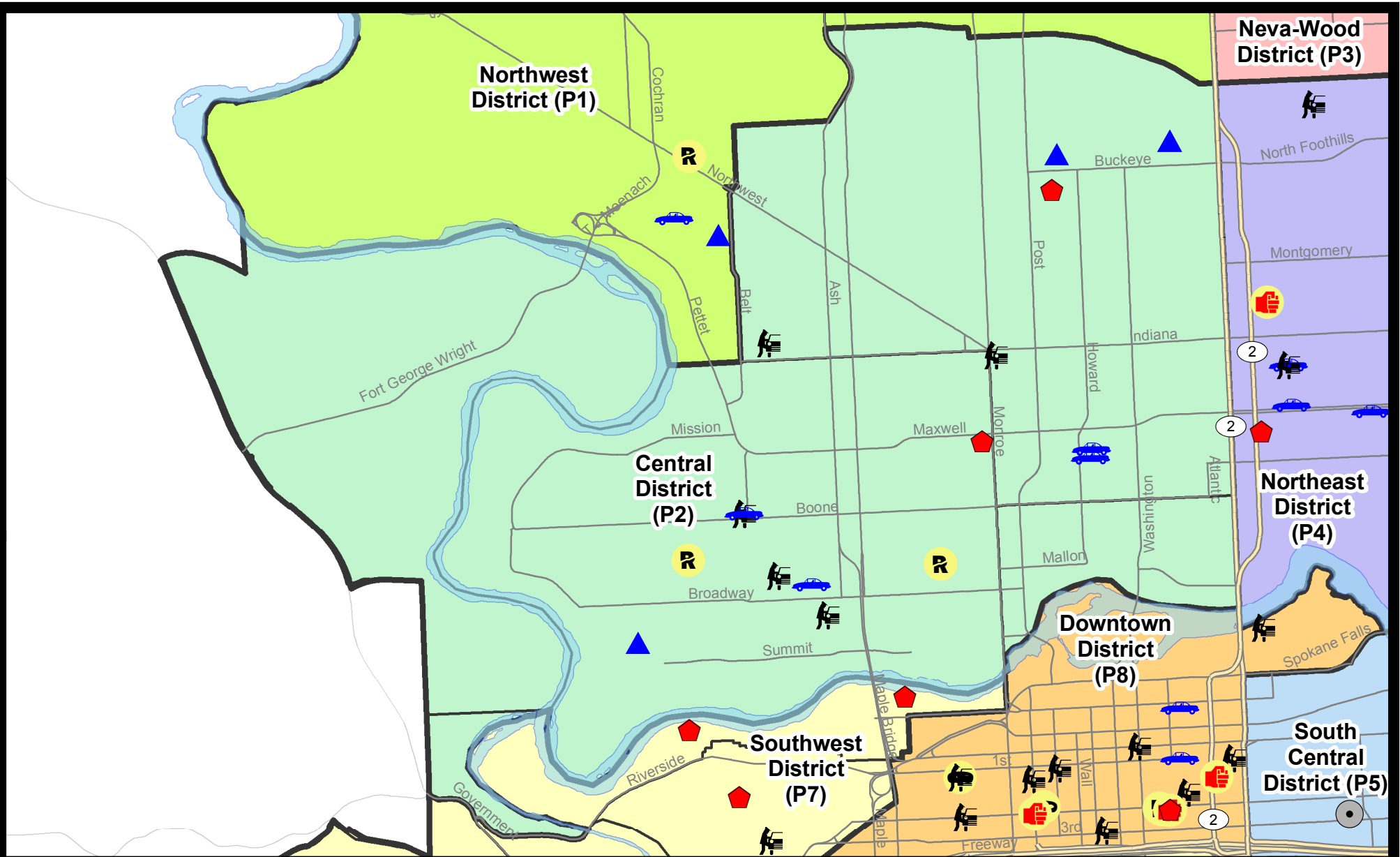
| NIBRS Categories (Part 1 Selected) | | 7 Day Comparison | | | 28 Day Comparison | | | YTD Comparison | | |
|---|-----------------------------|------------------------|-------|----------|-----------------------------|-------|-------------------------|----------------|-------|---------|
| | | Current | Prior | Percent | Current | Prior | Percent | Current | Prior | Percent |
| Violent | Criminal Homicide | 0 | 0 | | 0 | 0 | | 1 | | |
| | Rape | 3 | 0 | | 6 | 2 | 200.00% | 47 | | |
| | Robbery - Commercial | 0 | 0 | | 1 | 1 | 0.00% | 7 | | |
| | Robbery - Person | 0 | 0 | | 2 | 0 | | 21 | | |
| | Aggravated Assault - Non DV | 0 | 0 | | 5 | 12 | -58.33% | 80 | | |
| | Aggravated Assault - DV | 0 | 2 | -100.00% | 4 | 3 | 33.33% | 52 | | |
| Violent Total: | | 3 | 2 | 50.00% | 18 | 18 | 0.00% | 208 | | |
| Property | Burglary - Residential | 2 | 3 | -33.33% | 15 | 17 | -11.76% | 185 | | |
| | Burglary Garage | 4 | 1 | 300.00% | 7 | 7 | 0.00% | 81 | | |
| | Burglary Commercial | 0 | 1 | -100.00% | 4 | 2 | 100.00% | 92 | | |
| | Larceny | 22 | 23 | -4.35% | 112 | 105 | 6.67% | 1383 | | |
| | Vehicle Theft | 4 | 4 | 0.00% | 19 | 16 | 18.75% | 217 | | |
| | Arson | 0 | 0 | | 2 | 1 | 100.00% | 7 | | |
| Property Total: | | 32 | 32 | 0.00% | 159 | 148 | 7.43% | 1965 | | |
| Preliminary Part 1 Crime Totals: | | 35 | 34 | 2.94% | 177 | 166 | 6.63% | 2173 | | |
| Current 7 Day Period: | | 11/26/2017 - 12/2/2017 | | | Prior 7 Day Period: | | 11/19/2017 - 11/25/2017 | | | |
| Current 28 Day Period: | | 11/5/2017 - 12/2/2017 | | | Prior 28 Day Period: | | 10/8/2017 - 11/4/2017 | | | |
| Current YTD Day Period: | | 1/1/2017 - 12/2/2017 | | | Prior YTD Period: | | 1/1/2016 - 12/2/2016 | | | |

Prepared by SPD Crime Analysis Office - Monday, December 04, 2017

NOTE: SPD moved from UCR to the NIBRS reporting standard on 10/4/16 following the transition to a new RMS System. [Numbers on CompStat reports prior to this date should not be used as a comparison to those on this report.](#) Additional info on these reporting standards can be found on the FBI website: <https://ucr.fbi.gov/nibrs-overview>

This chart represents Preliminary counts of selected crime categories from Police Case Reports. Full statistical analysis to determine the confidence level of this data has not been performed. The % change columns on the preliminary counts differ from the percentage change on the NIBRS crime report, sometimes significantly. The CompStat report is designed for operational use and includes only selected NIBRS categories and coding less complex than full NIBRS rules. Official statistics for these and other NIBRS categories can be found on WASPC & FBI websites once available.

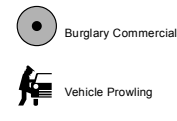
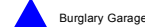





City of Spokane
Central District (P2)
Selected
Crime Types
2017-11-26 to 2017-12-02
 Prepared By:
 Crime Analysis Unit
 Spokane Police Department

Legend

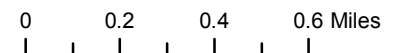
NIBRS Events



Cases Represent LERMS Crime Codes
 Points may indicate multiple events
 Note: Veh Prowl is only Larceny category displayed



For Additional Information on Incidents
 pertaining to an Area, Trend, or Pattern
 Contact Information Analysis



THIS IS NOT A LEGAL DOCUMENT:
 The information shown on this map is compiled
 from various sources and is subject to constant
 revision. Information shown on this map should
 not be used to determine the location of facilities
 in relationship to property lines, section lines,
 streets, etc.

Sunday - Saturday

NW - Central District (P2)

11/26/2017 TO 12/2/2017



| A/C | Offense Statute | Address | Reported Date | Dist |
|----------------------|---|---------------------------|----------------------|-------------|
| <u>SPA2EG</u> | | | | |
| C | BURGLARY 2D GARAGE | 200 W CLEVELAND AVE | 11/26/2017 | P2 |
| A | BURGLARY 2D GARAGE | 200 W CLEVELAND AVE | 11/27/2017 | P2 |
| C | BURGLARY 2D GARAGE | 600 W CLEVELAND AVE | 11/28/2017 | P2 |
| C | BURGLARY-RESIDENTIAL | 2600 N WALL ST | 11/26/2017 | P2 |
| C | THEFT OF MOTOR VEHICLE | 500 W SINTO AVE | 11/27/2017 | P2 |
| C | THEFT OF MOTOR VEHICLE | 500 W SINTO AVE | 11/29/2017 | P1 |
| C | THEFT-2D (All Other Thefts) | 1000 W MONTGOMERY AVE | 11/26/2017 | P2 |
| C | THEFT-2D (From Building) | 700 W KNOX AVE | 11/30/2017 | P2 |
| C | THEFT-3D (All Other Thefts) | 2400 N DIVISION ST | 12/1/2017 | P2 |
| C | THEFT-3D (From Building) | 1800 N WALL ST | 11/27/2017 | P2 |
| C | THEFT-3D (From Building) | 1400 N LINCOLN ST | 11/30/2017 | P2 |
| C | THEFT-3D (From Motor Vehicle) | 1900 W SHANNON AVE | 11/27/2017 | P2 |
| C | THEFT-3D (From Motor Vehicle) | 1800 N MONROE ST | 11/29/2017 | P2 |
| C | THEFT-3D (Motor Vehicle Parts or Accessories) | 2400 N DIVISION ST | 11/27/2017 | P2 |
| C | THEFT-CITY (All Other Thefts) | 300 W EUCLID AVE | 11/27/2017 | P1 |
| C | THEFT-CITY (From Building) | 2800 N DIVISION ST | 11/29/2017 | P2 |
| <u>SPA2RS</u> | | | | |
| C | THEFT-2D (From Building) | 800 N DIVISION ST | 11/30/2017 | P2 |
| C | THEFT-3D (From Building) | 1100 N MONROE ST | 11/29/2017 | P2 |
| <u>SPA2WC</u> | | | | |
| C | BURGLARY 2D GARAGE | 2600 W BRIDGE AVE | 12/1/2017 | P2 |
| C | BURGLARY-RESIDENTIAL | 1000 W MAXWELL AVE | 12/1/2017 | P2 |
| C | MAIL THEFT (All Others) | 1700 W MALLON AVE | 11/26/2017 | P2 |
| C | MAIL THEFT (From a Building) | 1500 W HIGHLINE LN | 12/1/2017 | P2 |
| C | RAPE-1ST DEG (RAPE) | | 12/2/2017 | P1 |
| C | RAPE-2ND (RAPE) | | 12/1/2017 | P1 |
| C | RAPE-3D (RAPE) | | 11/29/2017 | P2 |
| C | THEFT OF MOTOR VEHICLE | 1800 W MALLON AVE | 11/28/2017 | P1 |
| C | THEFT OF MOTOR VEHICLE | 2000 W BOONE AVE | 12/1/2017 | P2 |
| C | THEFT-2D (From Motor Vehicle) | 1800 W COLLEGE AVE | 11/28/2017 | P2 |
| C | THEFT-3D (All Other Thefts) | N CEDAR ST / W MALLON AVE | 11/29/2017 | P2 |
| C | THEFT-3D (All Other Thefts) | 1000 W SINTO AVE | 12/1/2017 | P2 |
| C | THEFT-3D (From Building) | 2000 W SPOFFORD AVE | 12/2/2017 | P2 |
| A | THEFT-3D (From Motor Vehicle) | 1900 W MALLON AVE | 11/26/2017 | P2 |
| C | THEFT-3D (From Motor Vehicle) | 2000 W BOONE AVE | 12/1/2017 | P2 |
| C | THEFT-3D (From Motor Vehicle) | 2000 W BOONE AVE | 12/1/2017 | P2 |
| C | THEFT-CITY (All Other Thefts) | 1700 W GARDNER AVE | 12/1/2017 | P1 |

POLICE SUMMARY - Ending: Saturday, December 02, 2017



NE - Neva-Wood District (P3)

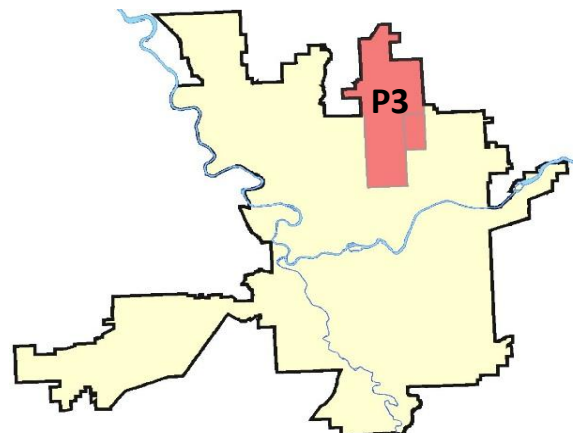
Preliminary IBR Counts

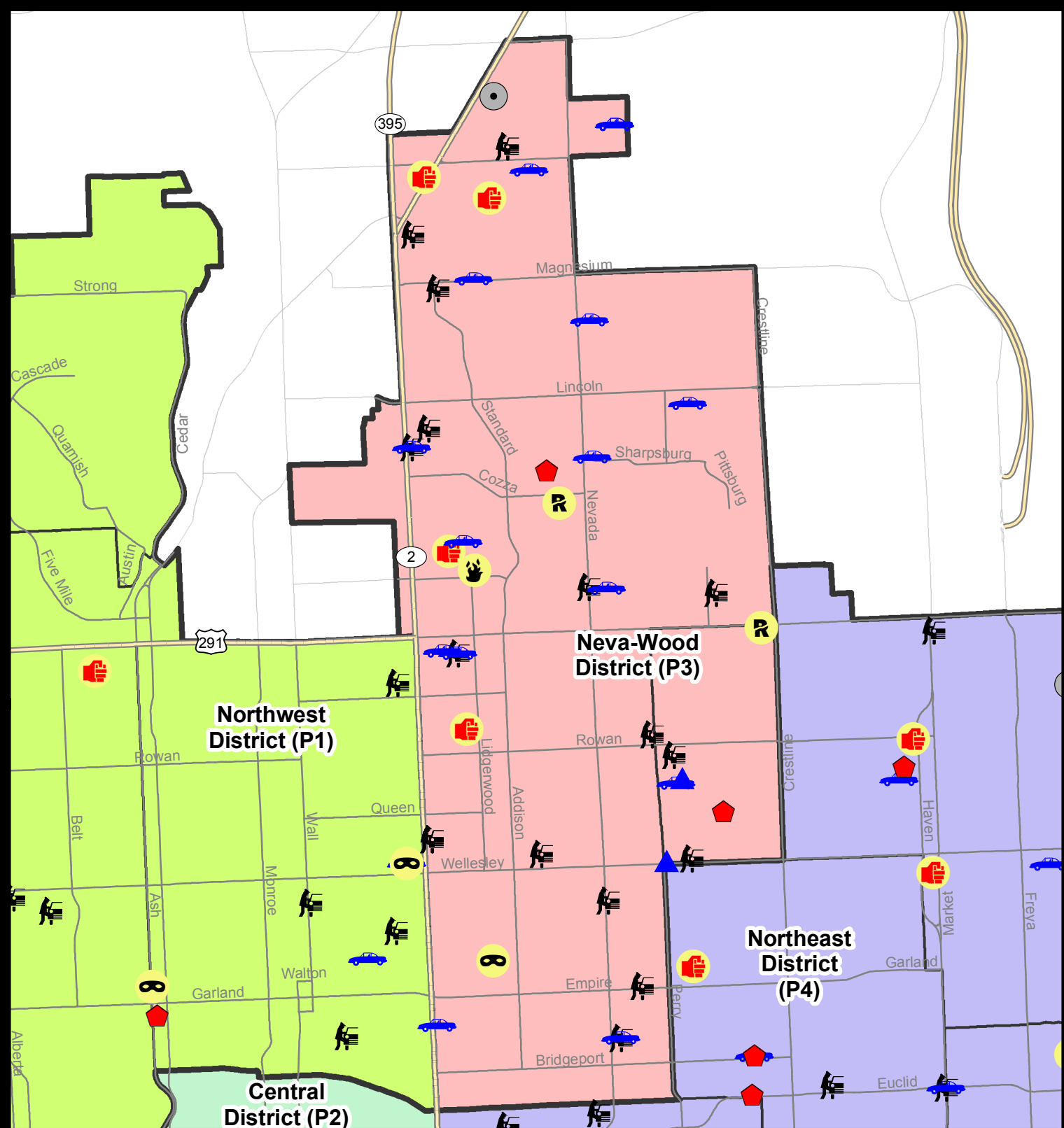
| NIBRS Categories (Part 1 Selected) | | 7 Day Comparison | | | 28 Day Comparison | | | YTD Comparison | | |
|---|-----------------------------|------------------------|-------|----------|-----------------------------|-------|-------------------------|----------------|-------|---------|
| | | Current | Prior | Percent | Current | Prior | Percent | Current | Prior | Percent |
| Violent | Criminal Homicide | 0 | 0 | | 0 | 0 | | 1 | | |
| | Rape | 3 | 0 | | 4 | 3 | 33.33% | 41 | | |
| | Robbery - Commercial | 0 | 2 | -100.00% | 3 | 1 | 200.00% | 28 | | |
| | Robbery - Person | 1 | 0 | | 3 | 2 | 50.00% | 30 | | |
| | Aggravated Assault - Non DV | 3 | 5 | -40.00% | 12 | 11 | 9.09% | 88 | | |
| | Aggravated Assault - DV | 1 | 2 | -50.00% | 5 | 9 | -44.44% | 70 | | |
| Violent Total: | | 8 | 9 | -11.11% | 27 | 26 | 3.85% | 258 | | |
| Property | Burglary - Residential | 2 | 7 | -71.43% | 21 | 17 | 23.53% | 216 | | |
| | Burglary Garage | 2 | 1 | 100.00% | 14 | 13 | 7.69% | 109 | | |
| | Burglary Commercial | 1 | 2 | -50.00% | 6 | 9 | -33.33% | 75 | | |
| | Larceny | 74 | 73 | 1.37% | 277 | 251 | 10.36% | 2948 | | |
| | Vehicle Theft | 15 | 14 | 7.14% | 50 | 32 | 56.25% | 385 | | |
| | Arson | 1 | 0 | | 2 | 2 | 0.00% | 5 | | |
| Property Total: | | 95 | 97 | -2.06% | 370 | 324 | 14.20% | 3738 | | |
| Preliminary Part 1 Crime Totals: | | 103 | 106 | -2.83% | 397 | 350 | 13.43% | 3996 | | |
| Current 7 Day Period: | | 11/26/2017 - 12/2/2017 | | | Prior 7 Day Period: | | 11/19/2017 - 11/25/2017 | | | |
| Current 28 Day Period: | | 11/5/2017 - 12/2/2017 | | | Prior 28 Day Period: | | 10/8/2017 - 11/4/2017 | | | |
| Current YTD Day Period: | | 1/1/2017 - 12/2/2017 | | | Prior YTD Period: | | 1/1/2016 - 12/2/2016 | | | |

Prepared by SPD Crime Analysis Office - Monday, December 04, 2017

NOTE: SPD moved from UCR to the NIBRS reporting standard on 10/4/16 following the transition to a new RMS System. [Numbers on CompStat reports prior to this date should not be used as a comparison to those on this report.](#) Additional info on these reporting standards can be found on the FBI website: <https://ucr.fbi.gov/nibrs-overview>

This chart represents Preliminary counts of selected crime categories from Police Case Reports. Full statistical analysis to determine the confidence level of this data has not been performed. The % change columns on the preliminary counts differ from the percentage change on the NIBRS crime report, sometimes significantly. The CompStat report is designed for operational use and includes only selected NIBRS categories and coding less complex than full NIBRS rules. Official statistics for these and other NIBRS categories can be found on WASPC & FBI websites once available.





City of Spokane
Neva-Wood District (P3)
Selected
Crime Codes
2017-11-26 to 2017-12-02
 Prepared By:
 Crime Analysis Unit
 Spokane Police Department

Legend

NIBRS Events



Criminal Homicide



Rape



Robbery Commercial



Robbery Person



Aggravated Assault



Burglary Residential



Burglary Garage



Burglary Commercial



Vehicle Prowling



Vehicle Theft



Arson



Cases Represent LERMS Crime Codes
 Points may indicate multiple events
 Note: Veh Prowl is only Larceny displayed

For Additional Information on
 Incidents pertaining to an
 Area, Trend, or Pattern
 Contact Information Analysis

0 0.2 0.4 0.8 Miles



THIS IS NOT A LEGAL DOCUMENT.
 The information shown on this map is compiled
 from various sources and is subject to constant
 revision. Information shown on this map should
 not be used to determine the location of facilities
 in relationship to property lines, section lines,
 streets, etc.

Sunday - Saturday

NE - Neva-Wood District (P3)

11/26/2017 TO 12/2/2017



| A/C | Offense Statute | Address | Reported Date | Dist |
|---------------|---|-------------------------------|----------------------|-------------|
| SPB3NL | | | | |
| C | ARSON-2ND DEG | 300 E LYONS AVE | 11/26/2017 | P4 |
| C | ASSAULT - 4D (Weapon Involved) | 9200 N COLTON ST | 12/1/2017 | P4 |
| C | ASSAULT-2D | N COLTON ST / E WEDGEWOOD AVE | 11/27/2017 | P3 |
| C | ASSAULT-2D | 9400 N NEWPORT HWY | 12/1/2017 | P6 |
| C | ASSAULT-2D | 5600 N LIDGERWOOD ST | 12/2/2017 | P1 |
| C | BURGLARY 2D COMMERCIAL | 9700 N NEWPORT HWY | 12/2/2017 | P4 |
| A | BURGLARY 2D FENCED AREA | 600 E HOLLAND AVE | 11/28/2017 | P3 |
| C | BURGLARY-RESIDENTIAL | 7400 N HAMILTON ST | 11/29/2017 | P1 |
| C | MAIL THEFT (All Others) | 100 E LONGFELLOW AVE | 11/30/2017 | P3 |
| C | RAPE-1ST DEG (RAPE) | | 11/28/2017 | P4 |
| C | RAPE-1ST DEG (RAPE) | | 12/1/2017 | P6 |
| C | ROBBERY-1D (All Except Purse Snatching) | 300 E LACROSSE AVE | 11/27/2017 | P4 |
| C | THEFT OF MOTOR VEHICLE | 7500 N DIVISION ST | 11/26/2017 | P4 |
| C | THEFT OF MOTOR VEHICLE | 6100 N COLTON ST | 11/27/2017 | P3 |
| C | THEFT OF MOTOR VEHICLE | 100 E WEDGEWOOD AVE | 11/27/2017 | P4 |
| C | THEFT OF MOTOR VEHICLE | 1200 E WESTVIEW CT | 11/28/2017 | P4 |
| A | THEFT OF MOTOR VEHICLE | 600 E HOLLAND AVE | 11/28/2017 | P3 |
| C | THEFT OF MOTOR VEHICLE | 6100 N MAYFAIR ST | 11/28/2017 | P3 |
| C | THEFT OF MOTOR VEHICLE | 1000 E GLASS AVE | 11/28/2017 | P3 |
| C | THEFT OF MOTOR VEHICLE | 8400 N NEVADA ST | 11/29/2017 | P4 |
| C | THEFT OF MOTOR VEHICLE | 1200 E WESTVIEW CT | 11/30/2017 | P4 |
| C | THEFT OF MOTOR VEHICLE | 400 E MAGNESIUM RD | 11/30/2017 | P3 |
| C | THEFT OF MOTOR VEHICLE | 1000 E SHARPSBURG AVE | 12/1/2017 | P4 |
| C | THEFT OF MOTOR VEHICLE | 1700 E LINCOLN RD | 12/2/2017 | P4 |
| C | THEFT OF MOTOR VEHICLE | 6500 N NEVADA ST | 12/2/2017 | P4 |
| C | THEFT-1D (From Building) | 7000 N DIVISION ST | 11/28/2017 | P2 |
| C | THEFT-2D (From Building) | 0 E PROVIDENCE AVE | 11/27/2017 | P3 |
| C | THEFT-2D (From Building) | 7400 N NEVADA ST | 11/29/2017 | P3 |
| C | THEFT-2D (From Motor Vehicle) | 4700 N DIVISION ST | 11/26/2017 | P3 |
| C | THEFT-2D (From Motor Vehicle) | 1700 E HOUSTON AVE | 11/27/2017 | P3 |
| C | THEFT-2D (From Motor Vehicle) | 6100 N COLTON ST | 11/27/2017 | P3 |
| C | THEFT-2D (From Motor Vehicle) | 8600 N COLTON ST | 11/27/2017 | P3 |
| C | THEFT-2D (From Motor Vehicle) | 600 E HOLLAND AVE | 11/27/2017 | P3 |
| C | THEFT-2D (From Motor Vehicle) | 1000 E GLASS AVE | 11/28/2017 | P3 |
| C | THEFT-2D (Motor Vehicle Parts or Accessories) | 5500 N PERRY ST | 12/1/2017 | P3 |
| C | THEFT-2D (Shoplifting) | 9200 N COLTON ST | 12/2/2017 | P3 |
| C | THEFT-2D (Shoplifting) | 9100 N NEWPORT HWY | 12/2/2017 | P3 |
| C | THEFT-3D (All Other Thefts) | 1200 E ROCKWELL AVE | 11/27/2017 | P3 |

For protection of victim privacy, the entire address on sexual assault crimes has been redacted.

| A/C | Offense Statute | Address | Reported Date | Dist |
|------------|---|-------------------------------|----------------------|-------------|
| C | THEFT-3D (All Other Thefts) | 1200 E ROCKWELL AVE | 11/28/2017 | P3 |
| C | THEFT-3D (All Other Thefts) | 600 E LYONS AVE | 11/28/2017 | P3 |
| C | THEFT-3D (All Other Thefts) | N LIDGERWOOD ST / E DALKE AVE | 11/28/2017 | P3 |
| C | THEFT-3D (All Other Thefts) | 3500 N DIVISION ST | 11/29/2017 | P3 |
| C | THEFT-3D (All Other Thefts) | 700 E JOSEPH AVE | 11/30/2017 | P3 |
| C | THEFT-3D (From Building) | 3700 N DIVISION ST | 11/26/2017 | P3 |
| C | THEFT-3D (From Building) | 1500 E LYONS AVE | 11/27/2017 | P3 |
| C | THEFT-3D (From Building) | 300 E LACROSSE AVE | 11/27/2017 | P4 |
| C | THEFT-3D (From Building) | 7400 N NEVADA ST | 11/29/2017 | P3 |
| C | THEFT-3D (From Building) | 800 E SITKA AVE | 12/1/2017 | P3 |
| A | THEFT-3D (From Motor Vehicle) | 4400 N NEVADA ST | 11/27/2017 | P3 |
| C | THEFT-3D (From Motor Vehicle) | 4700 N DIVISION ST | 11/28/2017 | P3 |
| C | THEFT-3D (From Motor Vehicle) | 9000 N DIVISION ST | 11/29/2017 | P3 |
| C | THEFT-3D (From Motor Vehicle) | 7700 N DIVISION ST | 11/30/2017 | P3 |
| C | THEFT-3D (From Motor Vehicle) | 600 E HOLLAND AVE | 11/30/2017 | P3 |
| C | THEFT-3D (From Motor Vehicle) | 500 E BROAD AVE | 12/1/2017 | P3 |
| C | THEFT-3D (From Motor Vehicle) | 5500 N PERRY ST | 12/1/2017 | P3 |
| C | THEFT-3D (From Motor Vehicle) | 1200 E EMPIRE AVE | 12/1/2017 | P3 |
| C | THEFT-3D (From Motor Vehicle) | E HOLYOKE AVE / N NEVADA ST | 12/2/2017 | P3 |
| C | THEFT-3D (Motor Vehicle Parts or Accessories) | 1200 E LYONS AVE | 11/26/2017 | P3 |
| C | THEFT-3D (Motor Vehicle Parts or Accessories) | 1700 E HOUSTON AVE | 11/27/2017 | P3 |
| C | THEFT-3D (Motor Vehicle Parts or Accessories) | 1200 E WESTVIEW CT | 11/28/2017 | P4 |
| C | THEFT-3D (Motor Vehicle Parts or Accessories) | 6500 N NEVADA ST | 12/1/2017 | P3 |
| C | THEFT-3D (Motor Vehicle Parts or Accessories) | 1200 E EMPIRE AVE | 12/1/2017 | P3 |
| C | THEFT-3D (Shoplifting) | 4700 N DIVISION ST | 11/26/2017 | P3 |
| C | THEFT-3D (Shoplifting) | 4700 N DIVISION ST | 11/26/2017 | P3 |
| C | THEFT-3D (Shoplifting) | 4700 N DIVISION ST | 11/26/2017 | P3 |
| C | THEFT-3D (Shoplifting) | 4700 N DIVISION ST | 11/28/2017 | P3 |
| C | THEFT-3D (Shoplifting) | 4700 N DIVISION ST | 11/28/2017 | P3 |
| C | THEFT-3D (Shoplifting) | 9900 N NEWPORT HWY | 11/29/2017 | P3 |
| A | THEFT-3D (Shoplifting) | 9100 N NEWPORT HWY | 11/29/2017 | P3 |
| C | THEFT-3D (Shoplifting) | 4700 N DIVISION ST | 11/29/2017 | P3 |
| C | THEFT-3D (Shoplifting) | 4700 N DIVISION ST | 11/29/2017 | P3 |
| C | THEFT-3D (Shoplifting) | 5600 N DIVISION ST | 11/29/2017 | P3 |
| C | THEFT-3D (Shoplifting) | 4700 N DIVISION ST | 11/29/2017 | P3 |
| C | THEFT-3D (Shoplifting) | 5800 N DIVISION ST | 11/29/2017 | P3 |
| C | THEFT-3D (Shoplifting) | 4700 N DIVISION ST | 11/29/2017 | P3 |
| C | THEFT-3D (Shoplifting) | 4700 N DIVISION ST | 11/29/2017 | P3 |
| C | THEFT-3D (Shoplifting) | 4700 N DIVISION ST | 11/29/2017 | P3 |
| C | THEFT-3D (Shoplifting) | 5600 N DIVISION ST | 11/30/2017 | P3 |
| C | THEFT-3D (Shoplifting) | 6600 N DIVISION ST | 11/30/2017 | P3 |
| C | THEFT-3D (Shoplifting) | 4700 N DIVISION ST | 11/30/2017 | P3 |
| C | THEFT-3D (Shoplifting) | 9200 N COLTON ST | 12/1/2017 | P3 |

For protection of victim privacy, the entire address on sexual assault crimes has been redacted.

| A/C | Offense Statute | Address | Reported Date | Dist |
|------------|---------------------------------|---------------------|----------------------|-------------|
| C | THEFT-3D (Shoplifting) | 7000 N DIVISION ST | 12/2/2017 | P3 |
| C | THEFT-CITY (All Other Thefts) | 200 E WEDGEWOOD AVE | 11/26/2017 | P4 |
| C | THEFT-CITY (From Building) | 1200 E QUEEN AVE | 11/28/2017 | P4 |
| C | THEFT-CITY (From Building) | 7400 N HAMILTON ST | 11/29/2017 | P1 |
| C | THEFT-CITY (From Motor Vehicle) | 7500 N DIVISION ST | 11/26/2017 | P4 |
| C | THEFT-CITY (Shoplifting) | 9100 N NEWPORT HWY | 11/26/2017 | P4 |
| C | THEFT-CITY (Shoplifting) | 6700 N DIVISION ST | 11/26/2017 | P3 |
| C | THEFT-CITY (Shoplifting) | 9500 N NEWPORT HWY | 11/27/2017 | P3 |
| C | THEFT-CITY (Shoplifting) | 6700 N DIVISION ST | 11/30/2017 | P4 |
| C | THEFT-CITY (Shoplifting) | 6700 N DIVISION ST | 11/30/2017 | P4 |
| C | THEFT-CITY (Shoplifting) | 9700 N NEWPORT HWY | 12/2/2017 | P2 |
| C | TMVWOP-2D | 3600 N DIVISION ST | 11/27/2017 | P2 |
| A | VEHICLE PROWLING-2D/No Theft | 4700 N DIVISION ST | 11/28/2017 | P4 |

SPB3WH

| | | | | |
|---|---|----------------------|------------|----|
| A | BURGLARY 2D GARAGE | 1400 E WELLESLEY AVE | 11/26/2017 | P3 |
| C | BURGLARY 2D GARAGE | 1500 E EVERETT AVE | 11/29/2017 | P3 |
| C | BURGLARY-RESIDENTIAL | 1700 E QUEEN AVE | 11/30/2017 | P3 |
| C | RAPE OF A CHILD-3D (RAPE) | | 11/27/2017 | P3 |
| C | THEFT OF MOTOR VEHICLE | 1500 E EVERETT AVE | 11/30/2017 | P3 |
| C | THEFT-3D (All Other Thefts) | 5000 N MAGNOLIA ST | 11/30/2017 | P3 |
| C | THEFT-3D (From Motor Vehicle) | 1500 E NORTH AVE | 11/26/2017 | P3 |
| C | THEFT-3D (From Motor Vehicle) | 4700 N HELENA ST | 11/30/2017 | P3 |
| C | THEFT-3D (Motor Vehicle Parts or Accessories) | 5000 N MAGNOLIA ST | 11/30/2017 | P3 |

POLICE SUMMARY - Ending: Saturday, December 02, 2017



NE - Northeast District (P4)

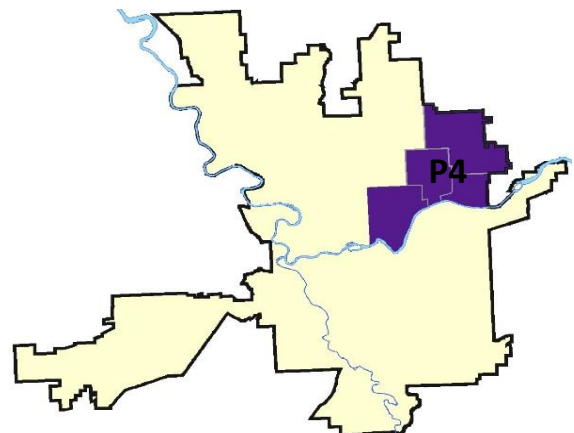
Preliminary IBR Counts

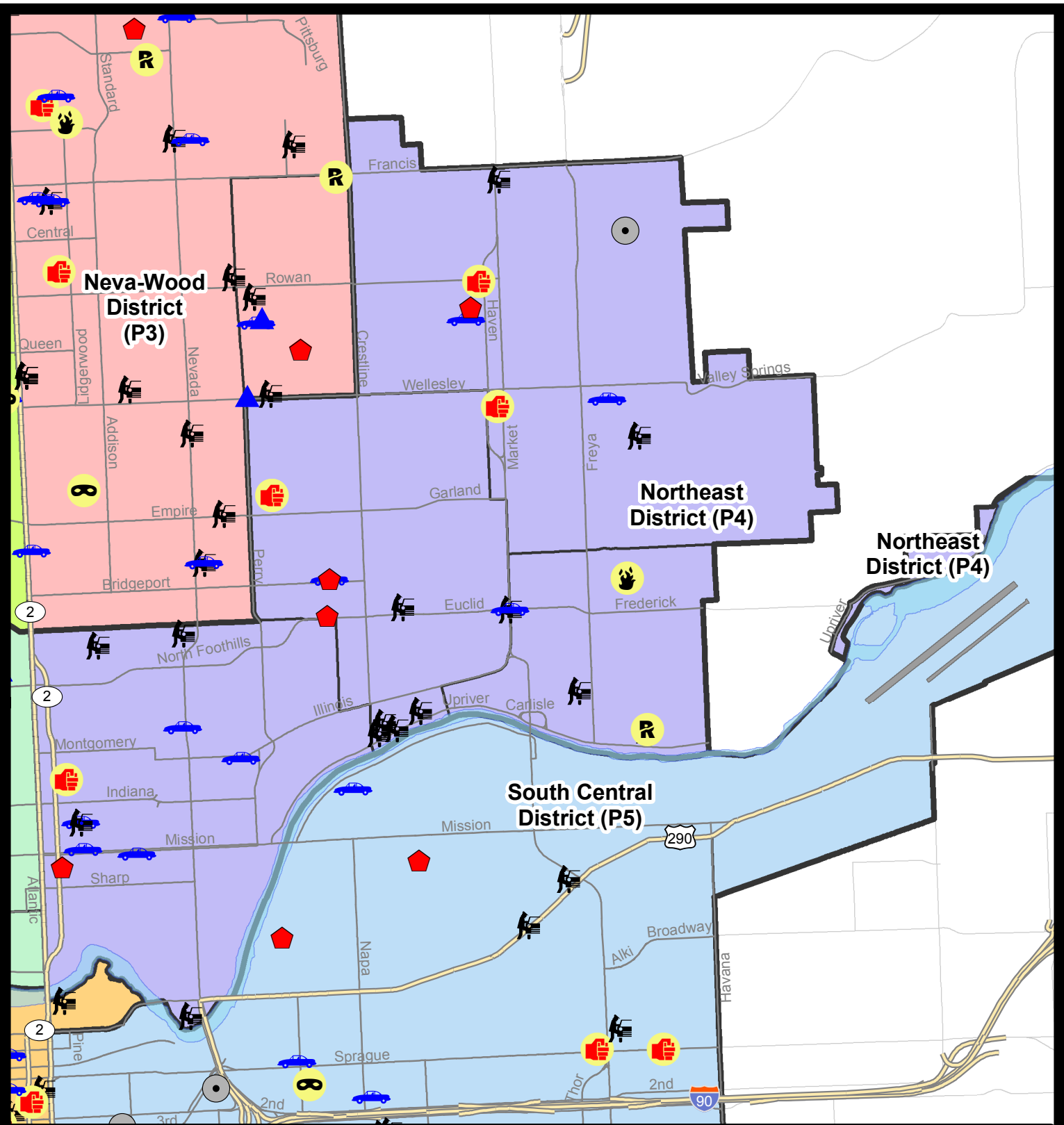
| NIBRS Categories (Part 1 Selected) | | 7 Day Comparison | | | 28 Day Comparison | | | YTD Comparison | | |
|---|-----------------------------|------------------------|-------|----------|-----------------------------|-------|-------------------------|----------------|-------|---------|
| | | Current | Prior | Percent | Current | Prior | Percent | Current | Prior | Percent |
| Violent | Criminal Homicide | 0 | 0 | | 0 | 0 | | 1 | | |
| | Rape | 2 | 1 | 100.00% | 8 | 6 | 33.33% | 48 | | |
| | Robbery - Commercial | 1 | 0 | | 2 | 2 | 0.00% | 18 | | |
| | Robbery - Person | 0 | 0 | | 3 | 3 | 0.00% | 38 | | |
| | Aggravated Assault - Non DV | 3 | 1 | 200.00% | 7 | 10 | -30.00% | 78 | | |
| | Aggravated Assault - DV | 2 | 2 | 0.00% | 6 | 3 | 100.00% | 60 | | |
| Violent Total: | | 8 | 4 | 100.00% | 26 | 24 | 8.33% | 243 | | |
| Property | Burglary - Residential | 4 | 11 | -63.64% | 24 | 17 | 41.18% | 169 | | |
| | Burglary Garage | 0 | 2 | -100.00% | 5 | 4 | 25.00% | 70 | | |
| | Burglary Commercial | 1 | 4 | -75.00% | 7 | 7 | 0.00% | 65 | | |
| | Larceny | 44 | 36 | 22.22% | 154 | 152 | 1.32% | 1617 | | |
| | Vehicle Theft | 9 | 6 | 50.00% | 23 | 38 | -39.47% | 295 | | |
| | Arson | 1 | 0 | | 2 | 4 | -50.00% | 13 | | |
| Property Total: | | 59 | 59 | 0.00% | 215 | 222 | -3.15% | 2229 | | |
| Preliminary Part 1 Crime Totals: | | 67 | 63 | 6.35% | 241 | 246 | -2.03% | 2472 | | |
| Current 7 Day Period: | | 11/26/2017 - 12/2/2017 | | | Prior 7 Day Period: | | 11/19/2017 - 11/25/2017 | | | |
| Current 28 Day Period: | | 11/5/2017 - 12/2/2017 | | | Prior 28 Day Period: | | 10/8/2017 - 11/4/2017 | | | |
| Current YTD Day Period: | | 1/1/2017 - 12/2/2017 | | | Prior YTD Period: | | 1/1/2016 - 12/2/2016 | | | |

Prepared by SPD Crime Analysis Office - Monday, December 04, 2017

NOTE: SPD moved from UCR to the NIBRS reporting standard on 10/4/16 following the transition to a new RMS System. [Numbers on CompStat reports prior to this date should not be used as a comparison to those on this report.](#) Additional info on these reporting standards can be found on the FBI website: <https://ucr.fbi.gov/nibrs-overview>

This chart represents Preliminary counts of selected crime categories from Police Case Reports. Full statistical analysis to determine the confidence level of this data has not been performed. The % change columns on the preliminary counts differ from the percentage change on the NIBRS crime report, sometimes significantly. The CompStat report is designed for operational use and includes only selected NIBRS categories and coding less complex than full NIBRS rules. Official statistics for these and other NIBRS categories can be found on WASPC & FBI websites once available.





City of Spokane

Northeast District (P4)

Selected Crime Codes

2017-11-26 to 2017-12-02

Prepared By:
Crime Analysis Unit
Spokane Police Department

Legend

NIBRS Events



Criminal Homicide



Rape



Robbery Commercial



Robbery Person



Aggravated Assault



Burglary Residential



Burglary Garage



Burglary Commercial



Vehicle Prowling



Vehicle Theft



Arson



Cases Represent LERMS Crime Codes
Points may indicate multiple events
Note: Veh Prowl is only Larceny displayed

For Additional Information on
Incidents pertaining to an
Area, Trend, or Pattern
Contact Information Analysis

0 0.2 0.4 0.8 Miles



THIS IS NOT A LEGAL DOCUMENT.
The information shown on this map is compiled
from various sources and is subject to constant
revision. Information shown on this map should
not be used to determine the location of facilities
in relationship to property lines, section lines,
streets, etc.

Sunday - Saturday

NE - Northeast District (P4)

11/26/2017 TO 12/2/2017



| A/C | Offense Statute | Address | Reported Date | Dist |
|----------------------|---|----------------------------|----------------------|-------------|
| C | RAPE-2ND (RAPE) | | 11/28/2017 | P4 |
| C | RETAIL THEFT W/ SPECIAL CIRCUMSTANCES | 2424 N DIVISION | 11/29/2017 | P4 |
| C | ROBBERY 1D COMMERCIAL (NOT PURSE SNATCHING) | 2424 N DIVISION | 11/29/2017 | P4 |
| <u>SPB4BE</u> | | | | |
| C | ASSAULT-1D | 1500 E WALTON AVE | 11/26/2017 | P4 |
| C | BURGLARY-RESIDENTIAL | 1800 E BRIDGEPORT AVE | 11/27/2017 | P4 |
| C | BURGLARY-RESIDENTIAL | 1800 E NORTH FOOTHILLS DR | 12/2/2017 | P4 |
| C | DRIVE BY SHOOTING | 1500 E WALTON AVE | 11/26/2017 | P4 |
| C | MAIL THEFT (All Others) | 1500 E ROCKWELL AVE | 11/30/2017 | P4 |
| C | THEFT OF MOTOR VEHICLE | 1800 E BRIDGEPORT AVE | 11/27/2017 | P4 |
| C | THEFT-2D (Motor Vehicle Parts or Accessories) | 2400 E GORDON AVE | 11/27/2017 | P4 |
| C | THEFT-3D (All Other Thefts) | 3400 N MARKET ST | 11/29/2017 | P4 |
| C | THEFT-3D (From Building) | 1800 E BRIDGEPORT AVE | 11/27/2017 | P4 |
| C | THEFT-3D (From Building) | 1800 E COURTLAND AVE | 11/30/2017 | P4 |
| C | THEFT-3D (From Motor Vehicle) | 2100 E UPRIVER DR | 11/29/2017 | P4 |
| C | THEFT-3D (From Motor Vehicle) | 2100 E NORTH CRESCENT AVE | 11/29/2017 | P4 |
| C | THEFT-3D (From Motor Vehicle) | 2100 E UPRIVER DR | 11/29/2017 | P4 |
| A | THEFT-3D (From Motor Vehicle) | 2400 E UPRIVER DR | 12/2/2017 | P4 |
| C | THEFT-3D (From Motor Vehicle) | 2300 E EUCLID AVE | 12/2/2017 | P4 |
| C | THEFT-3D (Motor Vehicle Parts or Accessories) | 2100 E NORTH CRESCENT AVE | 11/29/2017 | P4 |
| C | THEFT-3D (Shoplifting) | 3900 N MARKET ST | 11/28/2017 | P4 |
| C | THEFT-3D (Shoplifting) | 3900 N MARKET ST | 11/30/2017 | P4 |
| <u>SPB4HI</u> | | | | |
| C | ASSAULT-1D | 2900 E ROWAN AVE | 11/28/2017 | P4 |
| C | ASSAULT-2D | 3000 E HOFFMAN AVE | 11/27/2017 | P4 |
| C | BURGLARY 2D COMMERCIAL | 3900 E COLUMBIA AVE | 11/30/2017 | P4 |
| C | BURGLARY-RESIDENTIAL | 2900 E EVERETT AVE | 11/30/2017 | P4 |
| C | THEFT OF MOTOR VEHICLE | N REGAL ST / E DIAMOND AVE | 12/1/2017 | P4 |
| C | THEFT OF MOTOR VEHICLE | 3700 E PRINCETON AVE | 12/2/2017 | P4 |
| C | THEFT-2D (From Building) | 2500 E SANSON AVE | 11/26/2017 | P4 |
| C | THEFT-2D (From Building) | 2100 E DECATUR AVE | 11/27/2017 | P4 |
| C | THEFT-2D (From Motor Vehicle) | N MYRTLE ST / E RICH AVE | 11/26/2017 | P4 |
| C | THEFT-3D (All Other Thefts) | E SANSON AVE / N REGAL ST | 11/29/2017 | P4 |
| C | THEFT-3D (From Building) | 2400 E FRANCIS AVE | 11/26/2017 | P4 |
| C | THEFT-3D (From Building) | 3000 E HOFFMAN AVE | 12/1/2017 | P4 |
| C | THEFT-3D (From Motor Vehicle) | 6200 N MARKET ST | 11/27/2017 | P4 |
| A | THEFT-3D (Motor Vehicle Parts or Accessories) | 5300 N MYRTLE ST | 11/29/2017 | P4 |

| A/C | Offense Statute | Address | Reported Date | Dist |
|----------------------|---|------------------------------|----------------------|-------------|
| C | THEFT-3D (Motor Vehicle Parts or Accessories) | 2700 E SANSON AVE | 12/2/2017 | P4 |
| <u>SPB4LO</u> | | | | |
| C | ASSAULT-2D | 100 E BALDWIN AVE | 12/1/2017 | P3 |
| C | BURGLARY 1D RESIDENTIAL | 100 E SINTO AVE | 11/27/2017 | P2 |
| C | MAIL THEFT (All Others) | 0 E INDIANA AVE | 11/28/2017 | P1 |
| C | THEFT OF MOTOR VEHICLE | 200 E NORA AVE | 11/26/2017 | P2 |
| C | THEFT OF MOTOR VEHICLE | 1200 E ILLINOIS AVE | 11/27/2017 | P4 |
| A | THEFT OF MOTOR VEHICLE | 500 E MISSION AVE | 11/27/2017 | P4 |
| C | THEFT OF MOTOR VEHICLE | 2400 N HAMILTON ST | 11/30/2017 | P4 |
| C | THEFT OF MOTOR VEHICLE | 200 E MISSION AVE | 12/1/2017 | P4 |
| C | THEFT-2D (From Building) | 2000 N DIVISION ST | 11/28/2017 | P4 |
| C | THEFT-2D (From Building) | 2700 N DIVISION ST | 12/1/2017 | P4 |
| C | THEFT-2D (From Motor Vehicle) | 3000 N HAMILTON ST | 11/27/2017 | P4 |
| C | THEFT-3D (All Other Thefts) | E MARIETTA AVE / N NEVADA ST | 11/26/2017 | P4 |
| C | THEFT-3D (From Building) | 1200 E INDIANA AVE | 11/27/2017 | P4 |
| C | THEFT-3D (From Building) | 1200 E INDIANA AVE | 11/27/2017 | P4 |
| C | THEFT-3D (From Building) | 900 N RUBY PL | 11/27/2017 | P4 |
| C | THEFT-3D (From Motor Vehicle) | 800 E SPOKANE FALLS BLVD | 11/29/2017 | P4 |
| C | THEFT-3D (From Motor Vehicle) | 400 E FAIRVIEW AVE | 12/2/2017 | P4 |
| C | THEFT-3D (Motor Vehicle Parts or Accessories) | 400 E MISSION AVE | 11/26/2017 | P4 |
| C | THEFT-3D (Motor Vehicle Parts or Accessories) | 300 E MISSION AVE | 11/27/2017 | P4 |
| C | THEFT-3D (Shoplifting) | 800 E SPOKANE FALLS BLVD | 11/30/2017 | P4 |
| C | THEFT-CITY (From Motor Vehicle) | 200 E NORA AVE | 11/26/2017 | P2 |
| C | THEFT-CITY (Shoplifting) | 2400 N DIVISION ST | 11/26/2017 | P2 |
| C | THEFT-CITY (Shoplifting) | 2400 N DIVISION ST | 11/30/2017 | P4 |
| <u>SPB4MI</u> | | | | |
| C | ARSON-1D | 3800 E BRIDGEPORT AVE | 11/26/2017 | P4 |
| C | RAPE-3D (RAPE) | | 11/30/2017 | P4 |
| C | THEFT-1D (From Motor Vehicle) | N MARKET ST / E EUCLID AVE | 11/29/2017 | P4 |
| C | THEFT-3D (All Other Thefts) | 2600 N MARKET ST | 11/28/2017 | P4 |
| C | THEFT-3D (From Building) | 2600 N MARKET ST | 12/2/2017 | P4 |
| C | THEFT-3D (From Motor Vehicle) | 3500 E JACKSON AVE | 11/28/2017 | P4 |
| C | THEFT-CITY (From Motor Vehicle) | 3900 E ERMINA AVE | 12/1/2017 | P4 |
| C | TMVWOP-2D | N MARKET ST / E EUCLID AVE | 11/29/2017 | P4 |

SPOKANE POLICE DEPARTMENT



SOUTH **Police Service Area**

PSA Commander

Captain Tracie Meidl

South Central District (P5)

Southeast District (P6)

Southwest District (P7)



POLICE SUMMARY - Ending: Saturday, December 02, 2017

SOUTH PRECINCT (P5, P6, and P7)



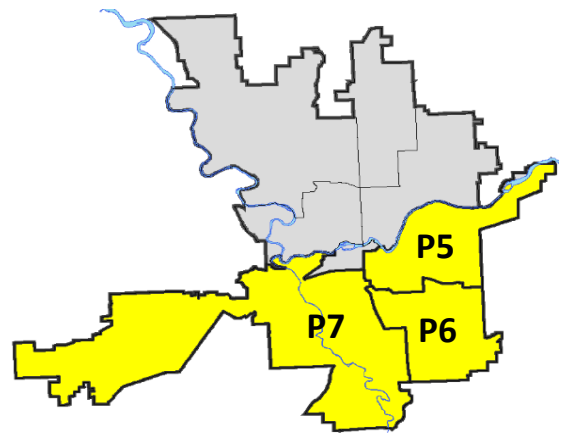
Preliminary IBR Counts

| NIBRS Categories (Part 1 Selected) | | 7 Day Comparison | | | 28 Day Comparison | | | YTD Comparison | | |
|---|-----------------------------|------------------------|-------|---------|-----------------------------|-------|-------------------------|----------------|-------|---------|
| | | Current | Prior | Percent | Current | Prior | Percent | Current | Prior | Percent |
| Violent | Criminal Homicide | 0 | 0 | | 0 | 0 | | 1 | | |
| | Rape | 2 | 3 | -33.33% | 7 | 9 | -22.22% | 93 | | |
| | Robbery - Commercial | 0 | 0 | | 1 | 0 | | 12 | | |
| | Robbery - Person | 1 | 2 | -50.00% | 8 | 2 | 300.00% | 52 | | |
| | Aggravated Assault - Non DV | 1 | 2 | -50.00% | 6 | 9 | -33.33% | 128 | | |
| | Aggravated Assault - DV | 3 | 7 | -57.14% | 16 | 12 | 33.33% | 110 | | |
| Violent Total: | | 7 | 14 | -50.00% | 38 | 32 | 18.75% | 396 | | |
| Property | Burglary - Residential | 8 | 10 | -20.00% | 34 | 30 | 13.33% | 415 | | |
| | Burglary Garage | 7 | 4 | 75.00% | 26 | 14 | 85.71% | 225 | | |
| | Burglary Commercial | 2 | 3 | -33.33% | 9 | 14 | -35.71% | 136 | | |
| | Larceny | 74 | 79 | -6.33% | 296 | 319 | -7.21% | 3653 | | |
| | Vehicle Theft | 10 | 17 | -41.18% | 73 | 42 | 73.81% | 612 | | |
| | Arson | 0 | 0 | | 1 | 0 | | 17 | | |
| Property Total: | | 101 | 113 | -10.62% | 439 | 419 | 4.77% | 5058 | | |
| Preliminary Part 1 Crime Totals: | | 108 | 127 | -14.96% | 477 | 451 | 5.76% | 5454 | | |
| Current 7 Day Period: | | 11/26/2017 - 12/2/2017 | | | Prior 7 Day Period: | | 11/19/2017 - 11/25/2017 | | | |
| Current 28 Day Period: | | 11/5/2017 - 12/2/2017 | | | Prior 28 Day Period: | | 10/8/2017 - 11/4/2017 | | | |
| Current YTD Day Period: | | 1/1/2017 - 12/2/2017 | | | Prior YTD Period: | | 1/1/2016 - 12/2/2016 | | | |

Prepared by SPD Crime Analysis Office - Monday, December 04, 2017

NOTE: SPD moved from UCR to the NIBRS reporting standard on 10/4/16 following the transition to a new RMS System. [Numbers on CompStat reports prior to this date should not be used as a comparison to those on this report.](#) Additional info on these reporting standards can be found on the FBI website: <https://ucr.fbi.gov/nibrs-overview>

This chart represents Preliminary counts of selected crime categories from Police Case Reports. Full statistical analysis to determine the confidence level of this data has not been performed. The % change columns on the preliminary counts differ from the percentage change on the NIBRS crime report, sometimes significantly. The CompStat report is designed for operational use and includes only selected NIBRS categories and coding less complex than full NIBRS rules. Official statistics for these and other NIBRS categories can be found on WASPC & FBI websites once available.



POLICE SUMMARY - Ending: Saturday, December 02, 2017



SE - South Central District (P5)

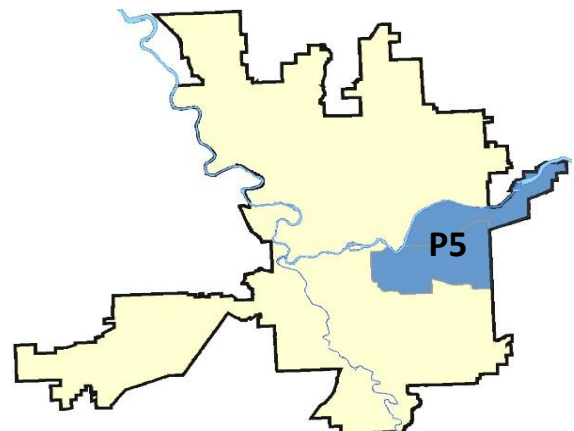
Preliminary IBR Counts


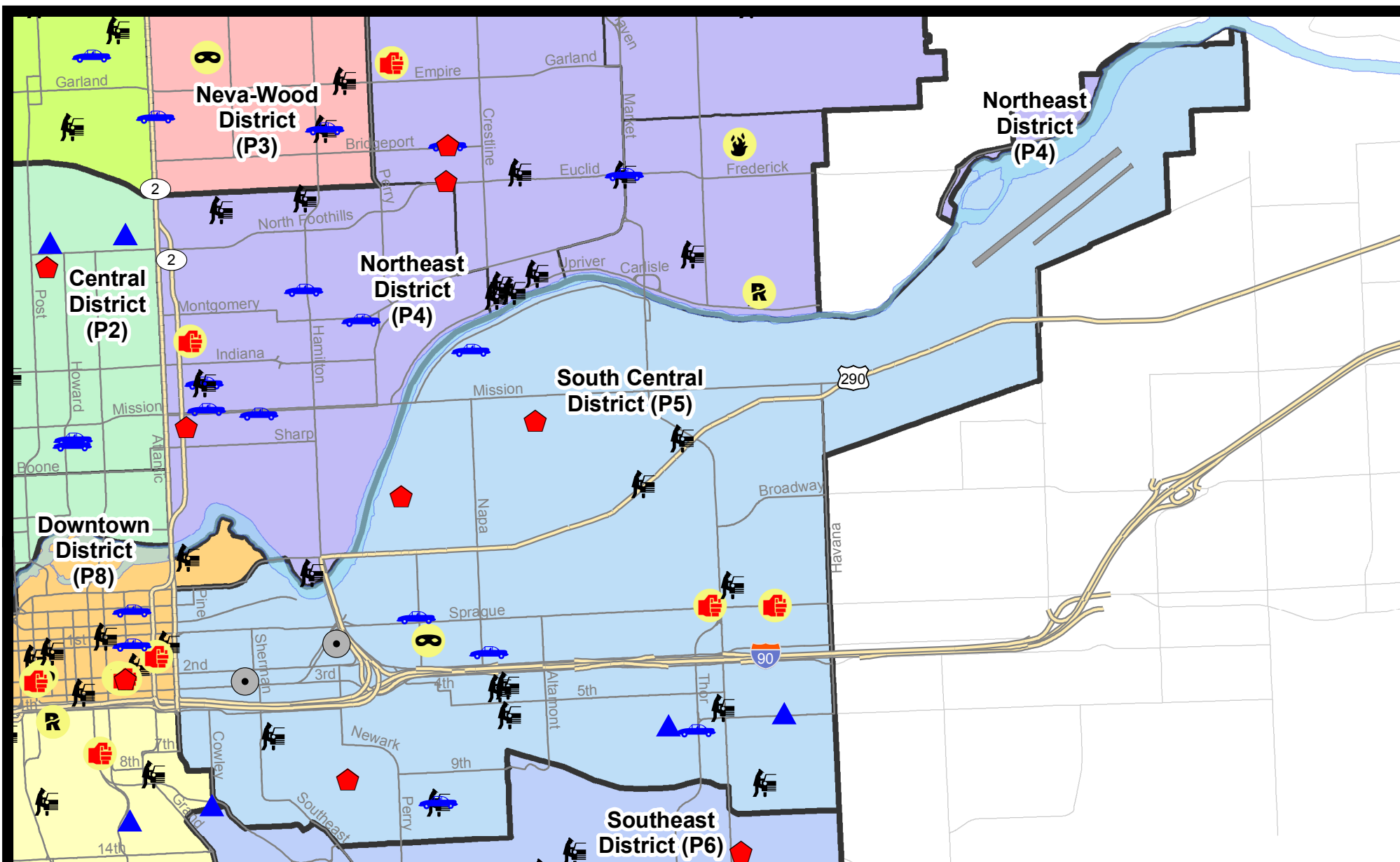
| NIBRS Categories (Part 1 Selected) | | 7 Day Comparison | | | 28 Day Comparison | | | YTD Comparison | | |
|---|-----------------------------|------------------------|-------|----------|-----------------------------|-------|-------------------------|----------------|-------|---------|
| | | Current | Prior | Percent | Current | Prior | Percent | Current | Prior | Percent |
| Violent | Criminal Homicide | 0 | 0 | | 0 | 0 | | 0 | | |
| | Rape | 0 | 1 | -100.00% | 1 | 3 | -66.67% | 31 | | |
| | Robbery - Commercial | 0 | 0 | | 0 | 0 | | 6 | | |
| | Robbery - Person | 1 | 2 | -50.00% | 7 | 0 | | 31 | | |
| | Aggravated Assault - Non DV | 1 | 1 | 0.00% | 2 | 5 | -60.00% | 69 | | |
| | Aggravated Assault - DV | 1 | 4 | -75.00% | 7 | 10 | -30.00% | 54 | | |
| Violent Total: | | 3 | 8 | -62.50% | 17 | 18 | -5.56% | 191 | | |
| Property | Burglary - Residential | 3 | 3 | 0.00% | 13 | 14 | -7.14% | 154 | | |
| | Burglary Garage | 2 | 1 | 100.00% | 6 | 5 | 20.00% | 53 | | |
| | Burglary Commercial | 2 | 3 | -33.33% | 7 | 12 | -41.67% | 90 | | |
| | Larceny | 33 | 34 | -2.94% | 120 | 118 | 1.69% | 1318 | | |
| | Vehicle Theft | 5 | 6 | -16.67% | 27 | 24 | 12.50% | 286 | | |
| | Arson | 0 | 0 | | 0 | 0 | | 2 | | |
| Property Total: | | 45 | 47 | -4.26% | 173 | 173 | 0.00% | 1903 | | |
| Preliminary Part 1 Crime Totals: | | 48 | 55 | -12.73% | 190 | 191 | -0.52% | 2094 | | |
| Current 7 Day Period: | | 11/26/2017 - 12/2/2017 | | | Prior 7 Day Period: | | 11/19/2017 - 11/25/2017 | | | |
| Current 28 Day Period: | | 11/5/2017 - 12/2/2017 | | | Prior 28 Day Period: | | 10/8/2017 - 11/4/2017 | | | |
| Current YTD Day Period: | | 1/1/2017 - 12/2/2017 | | | Prior YTD Period: | | 1/1/2016 - 12/2/2016 | | | |

Prepared by SPD Crime Analysis Office - Monday, December 04, 2017

NOTE: SPD moved from UCR to the NIBRS reporting standard on 10/4/16 following the transition to a new RMS System. [Numbers on CompStat reports prior to this date should not be used as a comparison to those on this report.](#) Additional info on these reporting standards can be found on the FBI website: <https://ucr.fbi.gov/nibrs-overview>

This chart represents Preliminary counts of selected crime categories from Police Case Reports. Full statistical analysis to determine the confidence level of this data has not been performed. The % change columns on the preliminary counts differ from the percentage change on the NIBRS crime report, sometimes significantly. The CompStat report is designed for operational use and includes only selected NIBRS categories and coding less complex than full NIBRS rules. Official statistics for these and other NIBRS categories can be found on WASPC & FBI websites once available.





City of Spokane
South Central District (P5)
Selected
Crime Types
2017-11-26 to 2017-12-02

Prepared By:
 Crime Analysis Unit
 Spokane Police Department

Legend

NIBRS Events



Criminal Homicide



Rape



Robbery Commercial



Robbery Person



Aggravated Assault



Burglary Residential



Burglary Garage



Burglary Commercial



Vehicle Prowling



Vehicle Theft



Arson

Cases Represent LERMS Crime Codes
 Points may indicate multiple events
 Note: Veh Prowl is only Larceny category displayed



For Additional Information on Incidents
 pertaining to an Area, Trend, or Pattern
 Contact Information Analysis

0 0.2 0.4 0.6 0.8 1 Miles



THIS IS NOT A LEGAL DOCUMENT:
 The information shown on this map is compiled
 from various sources and is subject to constant
 revision. Information shown on this map should
 not be used to determine the location of facilities
 in relationship to property lines, section lines,
 streets, etc.

Sunday - Saturday

SE - South Central District (P5)

11/26/2017 TO 12/2/2017



| A/C | Offense Statute | Address | Reported Date | Dist |
|---------------|---|-----------------------------|----------------------|-------------|
| SPC5EC | | | | |
| C | ASSAULT-2D | E SPRAGUE AVE / S MYRTLE ST | 11/29/2017 | P6 |
| C | ASSAULT-2D | 3500 E SPRAGUE AVE | 11/30/2017 | P6 |
| C | BURGLARY 2D COMMERCIAL | 400 E 3RD AVE | 11/28/2017 | P6 |
| C | BURGLARY 2D COMMERCIAL | 100 S ARTHUR ST | 11/30/2017 | P5 |
| C | BURGLARY 2D GARAGE | 4000 E HARTSON AVE | 11/28/2017 | P5 |
| C | BURGLARY 2D GARAGE | 600 S RAY ST | 11/29/2017 | P5 |
| C | BURGLARY-RESIDENTIAL | 1000 E 9TH AVE | 11/29/2017 | P6 |
| C | MAIL THEFT (All Others) | 3300 E TRENT AVE | 11/27/2017 | P5 |
| C | ROBBERY 1D PERSON (NOT PURSE SNATCHING) | 1600 E 1ST AVE | 12/1/2017 | P6 |
| A | THEFT OF MOTOR VEHICLE | 1600 E 11TH AVE | 11/27/2017 | P5 |
| C | THEFT OF MOTOR VEHICLE | 2000 E PACIFIC AVE | 11/30/2017 | P5 |
| C | THEFT OF MOTOR VEHICLE | 1500 E SPRAGUE AVE | 12/1/2017 | P6 |
| C | THEFT OF MOTOR VEHICLE | 600 S THOR ST | 12/2/2017 | P6 |
| C | THEFT-1D (All Other Thefts) | 500 S COWLEY ST | 11/27/2017 | P5 |
| C | THEFT-1D (From Building) | 4000 E 5TH AVE | 11/29/2017 | P5 |
| C | THEFT-2D (All Other Thefts) | 2500 E TRENT AVE | 11/27/2017 | P5 |
| C | THEFT-2D (From Motor Vehicle) | 1600 E 11TH AVE | 11/27/2017 | P5 |
| C | THEFT-2D (From Motor Vehicle) | 100 N SYCAMORE ST | 11/27/2017 | P5 |
| C | THEFT-2D (From Motor Vehicle) | E 4TH AVE / S CRESTLINE ST | 12/1/2017 | P6 |
| C | THEFT-2D (Motor Vehicle Parts or Accessories) | 600 S FREYA ST | 11/26/2017 | P5 |
| C | THEFT-2D (Motor Vehicle Parts or Accessories) | 1800 E 4TH AVE | 11/26/2017 | P5 |
| C | THEFT-2D (Shoplifting) | 1000 E 3RD AVE | 12/2/2017 | P5 |
| C | THEFT-3D (All Other Thefts) | 3200 E 5TH AVE | 11/26/2017 | P5 |
| C | THEFT-3D (All Other Thefts) | 1100 E NEWARK AVE | 11/26/2017 | P5 |
| C | THEFT-3D (All Other Thefts) | 4000 E 5TH AVE | 11/29/2017 | P5 |
| C | THEFT-3D (From Building) | 600 S RICHARD ALLEN CT | 11/28/2017 | P5 |
| C | THEFT-3D (From Building) | 100 S ARTHUR ST | 11/29/2017 | P5 |
| C | THEFT-3D (From Building) | 900 S HATCH ST | 11/29/2017 | P5 |
| A | THEFT-3D (From Motor Vehicle) | 600 S FREYA ST | 11/26/2017 | P5 |
| C | THEFT-3D (From Motor Vehicle) | 3800 E 11TH AVE | 11/27/2017 | P5 |
| C | THEFT-3D (From Motor Vehicle) | 600 S SHERIDAN ST | 11/27/2017 | P5 |
| C | THEFT-3D (From Motor Vehicle) | 2100 E 6TH AVE | 11/29/2017 | P5 |
| A | THEFT-3D (From Motor Vehicle) | 2100 E 4TH AVE | 11/30/2017 | P5 |
| C | THEFT-3D (Motor Vehicle Parts or Accessories) | 4000 E 6TH AVE | 11/26/2017 | P5 |
| C | THEFT-3D (Motor Vehicle Parts or Accessories) | 1600 E 11TH AVE | 11/27/2017 | P5 |
| C | THEFT-3D (Motor Vehicle Parts or Accessories) | 600 E 7TH AVE | 11/27/2017 | P5 |
| C | THEFT-3D (Motor Vehicle Parts or Accessories) | E 9TH AVE / S SHERMAN ST | 12/2/2017 | P5 |
| C | THEFT-CITY (Shoplifting) | 400 S THOR ST | 11/27/2017 | P6 |

For protection of victim privacy, the entire address on sexual assault crimes has been redacted.

| A/C | Offense Statute | Address | Reported Date | Dist |
|----------------------|-------------------------------|---------------------------|----------------------|-------------|
| <u>SPC5GP</u> | | | | |
| C | BURGLARY-RESIDENTIAL | 1500 E MALLON AVE | 11/26/2017 | P6 |
| C | BURGLARY-RESIDENTIAL | 2400 E SINTO AVE | 11/28/2017 | P5 |
| C | THEFT OF MOTOR VEHICLE | 1900 E SOUTH RIVERTON AVE | 11/29/2017 | P5 |
| C | THEFT-2D (From Building) | 1800 N GREENE ST | 11/30/2017 | P5 |
| C | THEFT-2D (From Building) | 1000 N HOGAN ST | 12/2/2017 | P5 |
| C | THEFT-2D (From Motor Vehicle) | 1200 N FREYA WAY | 11/26/2017 | P5 |
| C | THEFT-3D (All Other Thefts) | 1600 E SHARP AVE | 11/29/2017 | P5 |
| C | THEFT-3D (From Building) | 5000 E TRENT AVE | 11/26/2017 | P5 |
| C | THEFT-3D (From Building) | 2400 E BOONE AVE | 11/28/2017 | P5 |
| C | THEFT-3D (From Motor Vehicle) | 3100 E TRENT AVE | 11/26/2017 | P5 |

POLICE SUMMARY - Ending: Saturday, December 02, 2017



SE - Southeast District (P6)

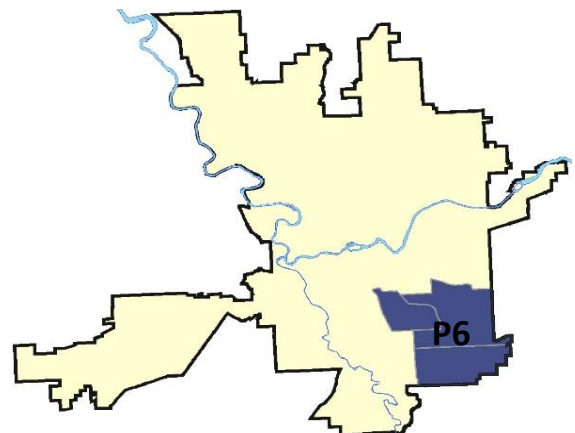
Preliminary IBR Counts

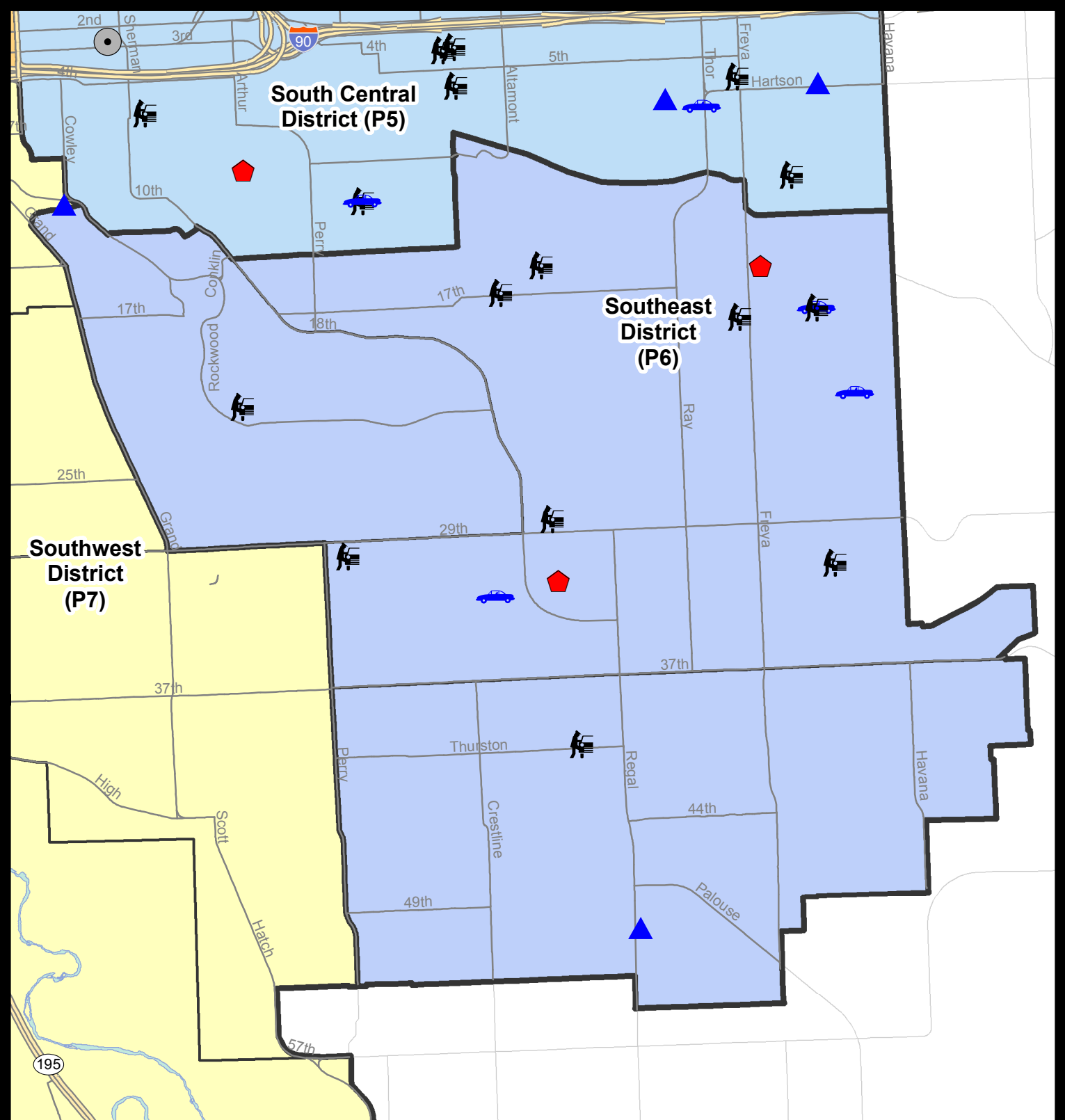
| NIBRS Categories (Part 1 Selected) | | 7 Day Comparison | | | 28 Day Comparison | | | YTD Comparison | | |
|---|-----------------------------|------------------------|-------|----------|-----------------------------|-------|-------------------------|----------------|-------|---------|
| | | Current | Prior | Percent | Current | Prior | Percent | Current | Prior | Percent |
| Violent | Criminal Homicide | 0 | 0 | | 0 | 0 | | 0 | | |
| | Rape | 0 | 0 | | 2 | 3 | -33.33% | 28 | | |
| | Robbery - Commercial | 0 | 0 | | 1 | 0 | | 4 | | |
| | Robbery - Person | 0 | 0 | | 0 | 1 | -100.00% | 9 | | |
| | Aggravated Assault - Non DV | 0 | 0 | | 1 | 0 | | 18 | | |
| | Aggravated Assault - DV | 0 | 1 | -100.00% | 2 | 0 | | 16 | | |
| Violent Total: | | 0 | 1 | -100.00% | 6 | 4 | 50.00% | 75 | | |
| Property | Burglary - Residential | 2 | 3 | -33.33% | 11 | 13 | -15.38% | 122 | | |
| | Burglary Garage | 1 | 2 | -50.00% | 10 | 5 | 100.00% | 82 | | |
| | Burglary Commercial | 0 | 0 | | 1 | 1 | 0.00% | 10 | | |
| | Larceny | 17 | 22 | -22.73% | 83 | 79 | 5.06% | 915 | | |
| | Vehicle Theft | 3 | 7 | -57.14% | 19 | 7 | 171.43% | 124 | | |
| | Arson | 0 | 0 | | 1 | 0 | | 8 | | |
| Property Total: | | 23 | 34 | -32.35% | 125 | 105 | 19.05% | 1261 | | |
| Preliminary Part 1 Crime Totals: | | 23 | 35 | -34.29% | 131 | 109 | 20.18% | 1336 | | |
| Current 7 Day Period: | | 11/26/2017 - 12/2/2017 | | | Prior 7 Day Period: | | 11/19/2017 - 11/25/2017 | | | |
| Current 28 Day Period: | | 11/5/2017 - 12/2/2017 | | | Prior 28 Day Period: | | 10/8/2017 - 11/4/2017 | | | |
| Current YTD Day Period: | | 1/1/2017 - 12/2/2017 | | | Prior YTD Period: | | 1/1/2016 - 12/2/2016 | | | |

Prepared by SPD Crime Analysis Office - Monday, December 04, 2017

NOTE: SPD moved from UCR to the NIBRS reporting standard on 10/4/16 following the transition to a new RMS System. [Numbers on CompStat reports prior to this date should not be used as a comparison to those on this report.](#) Additional info on these reporting standards can be found on the FBI website: <https://ucr.fbi.gov/nibrs-overview>

This chart represents Preliminary counts of selected crime categories from Police Case Reports. Full statistical analysis to determine the confidence level of this data has not been performed. The % change columns on the preliminary counts differ from the percentage change on the NIBRS crime report, sometimes significantly. The CompStat report is designed for operational use and includes only selected NIBRS categories and coding less complex than full NIBRS rules. Official statistics for these and other NIBRS categories can be found on WASPC & FBI websites once available.





City of Spokane
Southeast District (P6)
Selected Crime Codes
2017-11-26 to 2017-12-02
 Prepared By:
 Crime Analysis Unit
 Spokane Police Department

Legend

NIBRS Events



Criminal Homicide



Rape



Robbery Commercial



Robbery Person



Aggravated Assault



Burglary Residential



Burglary Garage



Burglary Commercial



Vehicle Prowling



Vehicle Theft



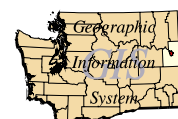
Arson



Cases Represent LERMS Crime Codes
 Points may indicate multiple events
 Note: Veh Prowl is only Larceny displayed

For Additional Information on
 Incidents pertaining to an
 Area, Trend, or Pattern
 Contact Information Analysis

0 0.15 0.3 0.6 Miles



THIS IS NOT A LEGAL DOCUMENT.
 The information shown on this map is compiled
 from various sources and is subject to constant
 revision. Information shown on this map should
 not be used to determine the location of facilities
 in relationship to property lines, section lines,
 streets, etc.

Sunday - Saturday

SE - Southeast District (P6)

11/26/2017 TO 12/2/2017



| A/C | Offense Statute | Address | Reported Date | Dist |
|----------------------|---|------------------------|----------------------|-------------|
| <u>SPC6LH</u> | | | | |
| C | BURGLARY-RESIDENTIAL | 3600 E 16TH AVE | 11/26/2017 | P6 |
| C | BURGLARY-RESIDENTIAL | 3100 S MOUNT VERNON ST | 11/28/2017 | P6 |
| C | THEFT OF MOTOR VEHICLE | 2300 E 32ND AVE | 11/26/2017 | P6 |
| C | THEFT OF MOTOR VEHICLE | 4100 E 22ND AVE | 11/29/2017 | P6 |
| A | THEFT OF MOTOR VEHICLE | 3900 E 18TH AVE | 12/1/2017 | P6 |
| C | THEFT-2D (From Motor Vehicle) | 4000 E 31ST AVE | 11/29/2017 | P6 |
| C | THEFT-3D (All Other Thefts) | 3100 E 36TH AVE | 11/29/2017 | P6 |
| C | THEFT-3D (All Other Thefts) | 3400 E 23RD AVE | 12/1/2017 | P6 |
| C | THEFT-3D (From Building) | 3000 E 30TH AVE | 11/29/2017 | P6 |
| C | THEFT-3D (From Motor Vehicle) | 1400 E 30TH AVE | 11/26/2017 | P6 |
| C | THEFT-3D (From Motor Vehicle) | 2500 E GIRARD PL | 11/28/2017 | P6 |
| C | THEFT-3D (From Motor Vehicle) | 2300 E 17TH AVE | 11/28/2017 | P6 |
| C | THEFT-3D (From Motor Vehicle) | 3500 E 18TH AVE | 12/1/2017 | P6 |
| A | THEFT-3D (From Motor Vehicle) | 3900 E 18TH AVE | 12/1/2017 | P6 |
| C | THEFT-3D (From Motor Vehicle) | 2600 E 27TH AVE | 12/1/2017 | P6 |
| C | THEFT-3D (Motor Vehicle Parts or Accessories) | 1700 E 32ND CT | 11/29/2017 | P6 |
| <u>SPC6RW</u> | | | | |
| C | THEFT-3D (All Other Thefts) | 2200 S ROCKWOOD BLVD | 11/27/2017 | P6 |
| C | THEFT-3D (From Motor Vehicle) | 900 E OVERBLUFF RD | 11/26/2017 | P6 |
| <u>SPC6SG</u> | | | | |
| C | BURGLARY 2D GARAGE | 5000 S REGAL ST | 11/27/2017 | P6 |
| C | MAIL THEFT (All Others) | 4700 S THOR ST | 11/29/2017 | P6 |
| C | MAIL THEFT (All Others) | 4600 S PERRY ST | 11/30/2017 | P6 |
| C | THEFT-3D (From Building) | 4800 S PALOUSE HWY | 11/28/2017 | P6 |
| C | THEFT-3D (From Motor Vehicle) | 2600 E THURSTON AVE | 11/26/2017 | P6 |

POLICE SUMMARY - Ending: Saturday, December 02, 2017



SW - Southwest District (P7)

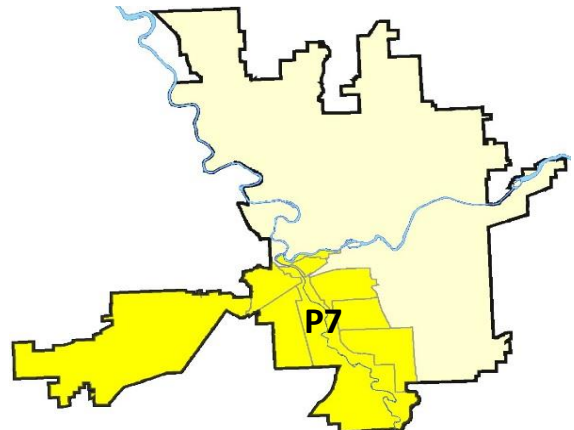
Preliminary IBR Counts

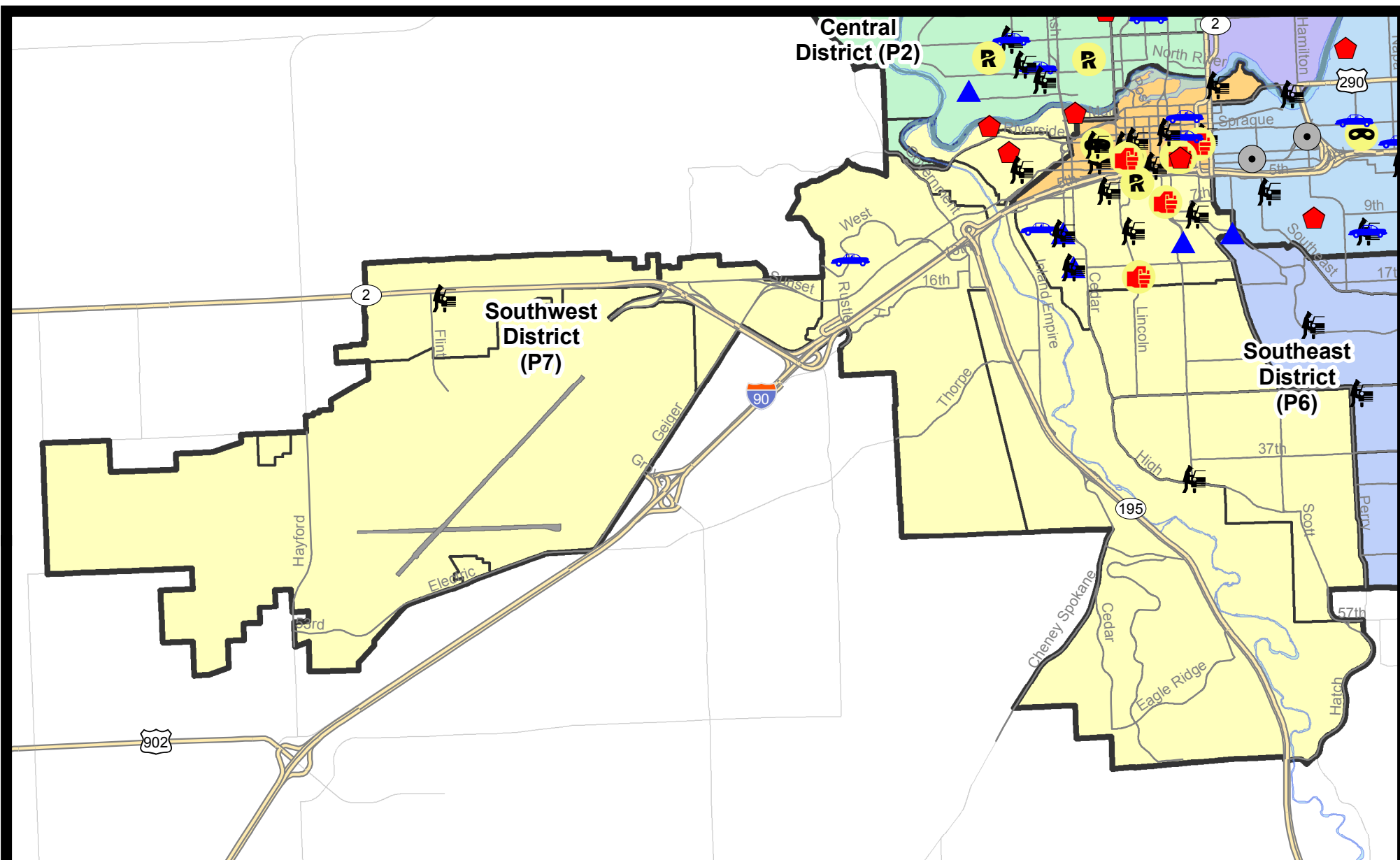
| NIBRS Categories (Part 1 Selected) | | 7 Day Comparison | | | 28 Day Comparison | | | YTD Comparison | | |
|---|-----------------------------|------------------------|-------|----------|-----------------------------|-------|-------------------------|----------------|-------|---------|
| | | Current | Prior | Percent | Current | Prior | Percent | Current | Prior | Percent |
| Violent | Criminal Homicide | 0 | 0 | | 0 | 0 | | 1 | | |
| | Rape | 2 | 2 | 0.00% | 4 | 3 | 33.33% | 34 | | |
| | Robbery - Commercial | 0 | 0 | | 0 | 0 | | 2 | | |
| | Robbery - Person | 0 | 0 | | 1 | 1 | 0.00% | 12 | | |
| | Aggravated Assault - Non DV | 0 | 1 | -100.00% | 3 | 4 | -25.00% | 41 | | |
| | Aggravated Assault - DV | 2 | 2 | 0.00% | 7 | 2 | 250.00% | 40 | | |
| Violent Total: | | 4 | 5 | -20.00% | 15 | 10 | 50.00% | 130 | | |
| Property | Burglary - Residential | 3 | 4 | -25.00% | 10 | 3 | 233.33% | 139 | | |
| | Burglary Garage | 4 | 1 | 300.00% | 10 | 4 | 150.00% | 90 | | |
| | Burglary Commercial | 0 | 0 | | 1 | 1 | 0.00% | 36 | | |
| | Larceny | 24 | 23 | 4.35% | 93 | 122 | -23.77% | 1420 | | |
| | Vehicle Theft | 2 | 4 | -50.00% | 27 | 11 | 145.45% | 202 | | |
| | Arson | 0 | 0 | | 0 | 0 | | 7 | | |
| Property Total: | | 33 | 32 | 3.13% | 141 | 141 | 0.00% | 1894 | | |
| Preliminary Part 1 Crime Totals: | | 37 | 37 | 0.00% | 156 | 151 | 3.31% | 2024 | | |
| Current 7 Day Period: | | 11/26/2017 - 12/2/2017 | | | Prior 7 Day Period: | | 11/19/2017 - 11/25/2017 | | | |
| Current 28 Day Period: | | 11/5/2017 - 12/2/2017 | | | Prior 28 Day Period: | | 10/8/2017 - 11/4/2017 | | | |
| Current YTD Day Period: | | 1/1/2017 - 12/2/2017 | | | Prior YTD Period: | | 1/1/2016 - 12/2/2016 | | | |

Prepared by SPD Crime Analysis Office - Monday, December 04, 2017

NOTE: SPD moved from UCR to the NIBRS reporting standard on 10/4/16 following the transition to a new RMS System. [Numbers on CompStat reports prior to this date should not be used as a comparison to those on this report.](#) Additional info on these reporting standards can be found on the FBI website: <https://ucr.fbi.gov/nibrs-overview>

This chart represents Preliminary counts of selected crime categories from Police Case Reports. Full statistical analysis to determine the confidence level of this data has not been performed. The % change columns on the preliminary counts differ from the percentage change on the NIBRS crime report, sometimes significantly. The CompStat report is designed for operational use and includes only selected NIBRS categories and coding less complex than full NIBRS rules. Official statistics for these and other NIBRS categories can be found on WASPC & FBI websites once available.





City of Spokane
Southwest District (P7)
Selected
Crime Types
2017-11-26 to 2017-12-02

Prepared By:
Crime Analysis Unit
Spokane Police Department

Legend

NIBRS Events



Robbery Commercial

Robbery Person

Aggravated Assault

Burglary Residential

Burglary Garage

Burglary Commercial

Vehicle Prowling

Vehicle Theft

Arson

Cases Represent LERMS Crime Codes
 Points may indicate multiple events
 Note: Veh Prowl is only Larceny category displayed



For Additional Information on Incidents
 pertaining to an Area, Trend, or Pattern
 Contact Information Analysis

0 0.2 0.4 0.6 0.8 1 1.2 1.4 1.6 Miles



THIS IS NOT A LEGAL DOCUMENT:
 The information shown on this map is compiled
 from various sources and is subject to constant
 revision. Information shown on this map should
 not be used to determine the location of facilities
 in relationship to property lines, section lines,
 streets, etc.



Sunday - Saturday

SE - Southwest District (P7)

11/26/2017 TO 12/2/2017



| A/C | Offense Statute | Address | Reported Date | Dist |
|----------------------|---|--------------------------|----------------------|-------------|
| <u>SPD7BA</u> | | | | |
| C | BURGLARY-RESIDENTIAL | 2100 W PACIFIC AVE | 11/28/2017 | P7 |
| C | THEFT-3D (All Other Thefts) | 1900 W SUNSET BLVD | 11/30/2017 | P7 |
| C | THEFT-3D (From Motor Vehicle) | 2000 W 3RD AVE | 11/29/2017 | P5 |
| <u>SPD7CH</u> | | | | |
| C | ASSAULT-2D | 1500 S LINCOLN ST | 12/2/2017 | P7 |
| C | BURGLARY 2D GARAGE | 1500 W 14TH AVE | 11/28/2017 | P6 |
| C | BURGLARY 2D GARAGE | 200 W SUMNER AVE | 11/29/2017 | P7 |
| C | BURGLARY 2D GARAGE | 200 E ROCKWOOD BLVD | 11/30/2017 | P7 |
| C | BURGLARY 2D GARAGE | 900 S MAPLE ST | 12/2/2017 | P7 |
| C | HARASSMENT (Weapon Involved) | 400 W 7TH AVE | 11/29/2017 | P5 |
| C | MAIL THEFT (All Others) | 1300 W 11TH AVE | 11/30/2017 | P7 |
| C | RAPE-2ND (RAPE) | | 11/29/2017 | P5 |
| C | RAPE-3D (RAPE) | | 11/26/2017 | P8 |
| A | THEFT OF MOTOR VEHICLE | 1800 W 9TH AVE | 11/27/2017 | P7 |
| C | THEFT-2D (From Building) | 1200 W 10TH AVE | 12/2/2017 | P7 |
| C | THEFT-3D (All Other Thefts) | 1200 W 5TH AVE | 11/27/2017 | P7 |
| C | THEFT-3D (All Other Thefts) | 500 W 4TH AVE | 11/28/2017 | P7 |
| C | THEFT-3D (All Other Thefts) | 700 W 14TH AVE | 12/1/2017 | P7 |
| C | THEFT-3D (From Motor Vehicle) | 500 S MADISON ST | 11/27/2017 | P7 |
| C | THEFT-3D (From Motor Vehicle) | 100 W 8TH AVE | 11/27/2017 | P7 |
| C | THEFT-3D (From Motor Vehicle) | 1500 W 14TH AVE | 11/28/2017 | P7 |
| C | THEFT-3D (From Motor Vehicle) | 900 S LINCOLN ST | 11/29/2017 | P7 |
| C | THEFT-3D (From Motor Vehicle) | 900 S MAPLE ST | 12/2/2017 | P7 |
| C | THEFT-3D (Motor Vehicle Parts or Accessories) | 1400 S MADISON ST | 11/28/2017 | P7 |
| C | THEFT-CITY (From Building) | 400 W 7TH AVE | 11/29/2017 | P5 |
| <u>SPD7CS</u> | | | | |
| C | THEFT-3D (From Motor Vehicle) | 200 W HIGH DR | 11/30/2017 | P7 |
| <u>SPD7LC</u> | | | | |
| C | THEFT-1D (From Building) | 800 W SIENA PEAK DR | 11/26/2017 | P7 |
| C | THEFT-3D (All Other Thefts) | 4000 S CHENEY SPOKANE RD | 11/27/2017 | P7 |
| C | THEFT-3D (Motor Vehicle Parts or Accessories) | 3500 S INLAND EMPIRE WAY | 11/27/2017 | P7 |
| C | THEFT-3D (Motor Vehicle Parts or Accessories) | 6900 S PARKRIDGE BLVD | 11/29/2017 | P5 |
| <u>SPD7MC</u> | | | | |
| C | THEFT-3D (All Other Thefts) | 2000 S TEKOA ST | 11/27/2017 | P7 |
| <u>SPD7PV</u> | | | | |
| A | BURGLARY-RESIDENTIAL | 300 N CEDAR ST | 11/26/2017 | P7 |

| A/C | Offense Statute | Address | Reported Date | Dist |
|----------------------|-------------------------------|---------------------|----------------------|-------------|
| C | BURGLARY-RESIDENTIAL | 2300 W CLARKE AVE | 11/27/2017 | P7 |
| <u>SPD7WH</u> | | | | |
| C | THEFT OF MOTOR VEHICLE | 1100 S WESTCLIFF PL | 11/29/2017 | P7 |
| C | THEFT-2D (From Building) | 800 S AZALEA DR | 12/1/2017 | P7 |
| C | THEFT-3D (From Building) | 800 S AZALEA DR | 12/1/2017 | P7 |
| C | THEFT-3D (From Building) | 800 S AZALEA DR | 12/1/2017 | P7 |
| <u>SPD7WP</u> | | | | |
| C | THEFT-2D (From Motor Vehicle) | 9000 W US 2 HWY | 11/26/2017 | P7 |

SPOKANE POLICE DEPARTMENT

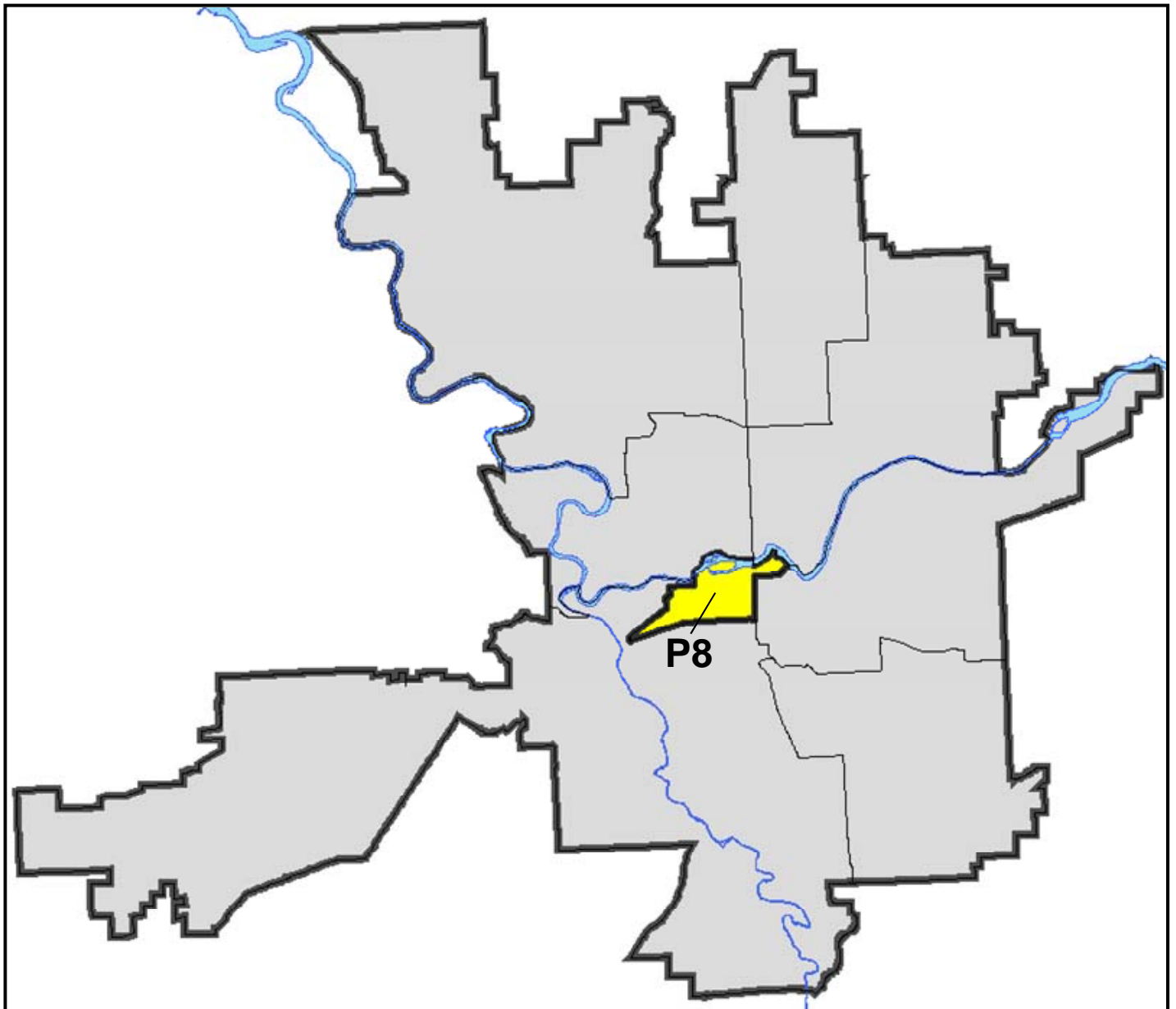
DOWNTOWN

Police Service Area



PSA Commander

Captain David Singley



POLICE SUMMARY - Ending: Saturday, December 02, 2017

DOWNTOWN PRECINCT (P8)



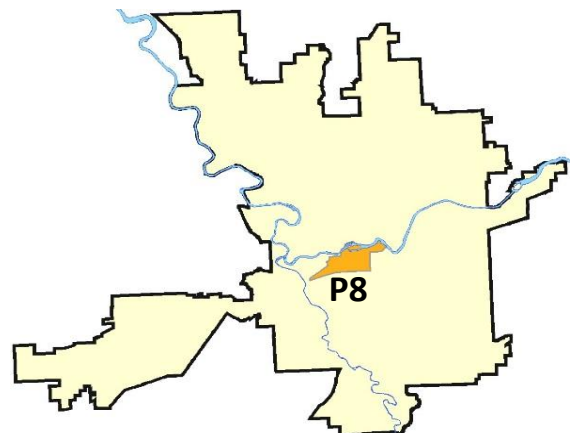
Preliminary IBR Counts

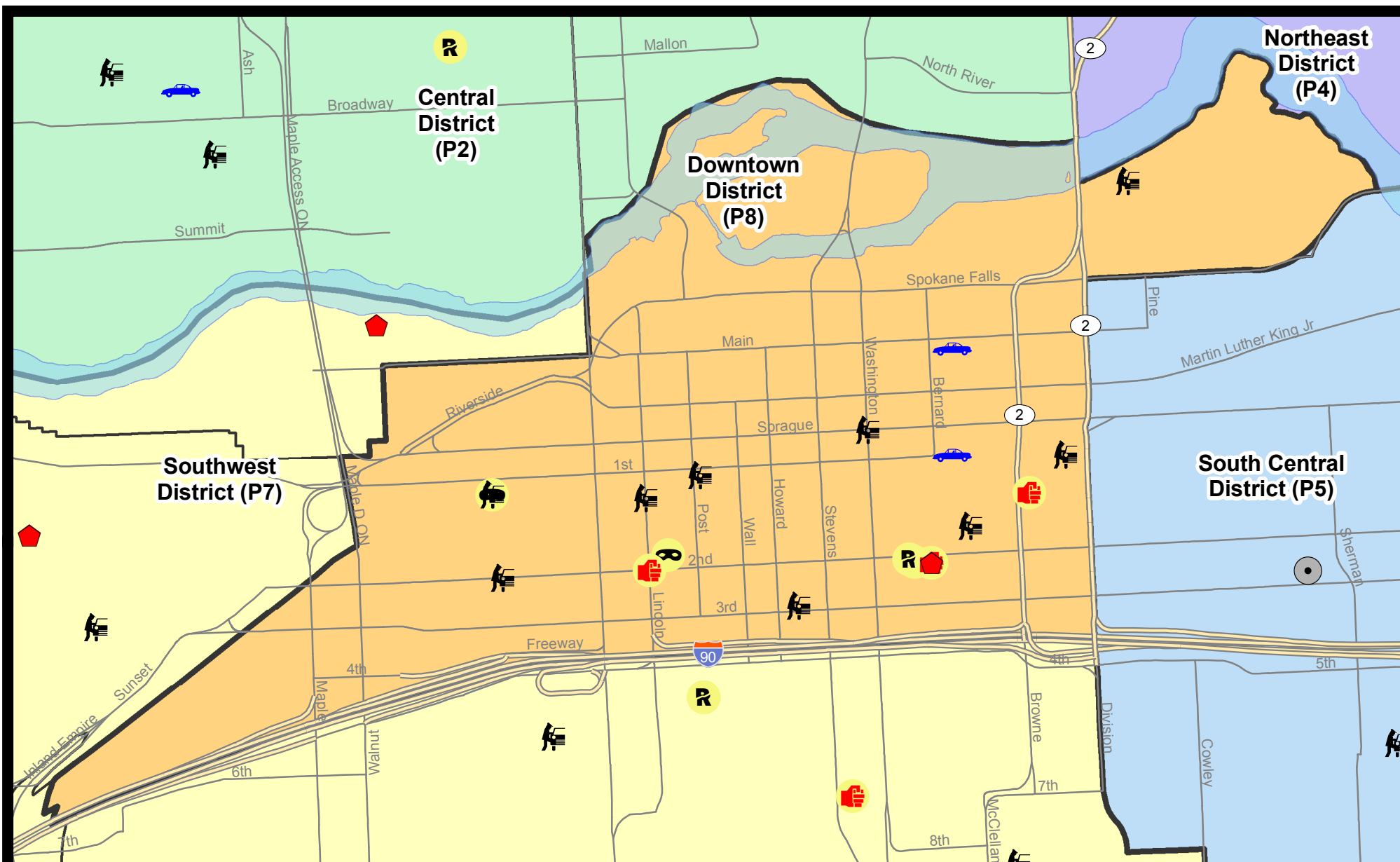
| NIBRS Categories (Part 1 Selected) | | 7 Day Comparison | | | 28 Day Comparison | | | YTD Comparison | | |
|---|-----------------------------|------------------------|-------|----------|-----------------------------|-------|-------------------------|----------------|-------|---------|
| | | Current | Prior | Percent | Current | Prior | Percent | Current | Prior | Percent |
| Violent | Criminal Homicide | 0 | 0 | | 0 | 0 | | 0 | | |
| | Rape | 1 | 0 | | 3 | 2 | 50.00% | 24 | | |
| | Robbery - Commercial | 0 | 0 | | 0 | 0 | | 1 | | |
| | Robbery - Person | 3 | 0 | | 4 | 8 | -50.00% | 44 | | |
| | Aggravated Assault - Non DV | 4 | 1 | 300.00% | 8 | 10 | -20.00% | 96 | | |
| | Aggravated Assault - DV | 0 | 0 | | 1 | 1 | 0.00% | 18 | | |
| Violent Total: | | 8 | 1 | 700.00% | 16 | 21 | -23.81% | 183 | | |
| Property | Burglary - Residential | 1 | 1 | 0.00% | 4 | 5 | -20.00% | 34 | | |
| | Burglary Garage | 0 | 0 | | 0 | 1 | -100.00% | 2 | | |
| | Burglary Commercial | 0 | 2 | -100.00% | 3 | 5 | -40.00% | 39 | | |
| | Larceny | 30 | 28 | 7.14% | 104 | 114 | -8.77% | 1116 | | |
| | Vehicle Theft | 3 | 3 | 0.00% | 8 | 5 | 60.00% | 56 | | |
| | Arson | 0 | 0 | | 1 | 1 | 0.00% | 2 | | |
| Property Total: | | 34 | 34 | 0.00% | 120 | 131 | -8.40% | 1249 | | |
| Preliminary Part 1 Crime Totals: | | 42 | 35 | 20.00% | 136 | 152 | -10.53% | 1432 | | |
| Current 7 Day Period: | | 11/26/2017 - 12/2/2017 | | | Prior 7 Day Period: | | 11/19/2017 - 11/25/2017 | | | |
| Current 28 Day Period: | | 11/5/2017 - 12/2/2017 | | | Prior 28 Day Period: | | 10/8/2017 - 11/4/2017 | | | |
| Current YTD Day Period: | | 1/1/2017 - 12/2/2017 | | | Prior YTD Period: | | 1/1/2016 - 12/2/2016 | | | |

Prepared by SPD Crime Analysis Office - Monday, December 04, 2017

NOTE: SPD moved from UCR to the NIBRS reporting standard on 10/4/16 following the transition to a new RMS System. [Numbers on CompStat reports prior to this date should not be used as a comparison to those on this report.](#) Additional info on these reporting standards can be found on the FBI website: <https://ucr.fbi.gov/nibrs-overview>

This chart represents Preliminary counts of selected crime categories from Police Case Reports. Full statistical analysis to determine the confidence level of this data has not been performed. The % change columns on the preliminary counts differ from the percentage change on the NIBRS crime report, sometimes significantly. The CompStat report is designed for operational use and includes only selected NIBRS categories and coding less complex than full NIBRS rules. Official statistics for these and other NIBRS categories can be found on WASPC & FBI websites once available.






City of Spokane
Downtown District (P8)
Selected
Crime Types
2017-11-26 to 2017-12-02

Prepared By:
 Crime Analysis Unit
 Spokane Police Department

Legend

NIBRS Events



Cases Represent LERMS Crime Codes
 Points may indicate multiple events
 Note: Veh Prowl is only Larceny category displayed



For Additional Information on Incidents
 pertaining to an Area, Trend, or Pattern
 Contact Information Analysis

0 0.2 Miles



THIS IS NOT A LEGAL DOCUMENT:
 The information shown on this map is compiled
 from various sources and is subject to constant
 revision. Information shown on this map should
 not be used to determine the location of facilities
 in relationship to property lines, section lines,
 streets, etc.



Sunday - Saturday

SW - Downtown District (P8)

11/26/2017 TO 12/2/2017



| A/C | Offense Statute | Address | Reported Date | Dist |
|---------------|---|-------------------------------------|----------------------|-------------|
| C | THEFT OF MOTOR VEHICLE | 190 WB / LINCOLN ST EXIT | 11/30/2017 | P8 |
| SPD8RS | | | | |
| C | ASSAULT-2D | 200 W 2ND AVE | 11/28/2017 | P8 |
| C | ASSAULT-2D | 0 W PACIFIC AVE | 12/2/2017 | P8 |
| C | BURGLARY 1D RESIDENTIAL | 200 W 2ND AVE | 11/28/2017 | P8 |
| C | RAPE-2ND (RAPE) | | 12/2/2017 | P8 |
| A | ROBBERY 1D PERSON (NOT PURSE SNATCHING) | 100 S JEFFERSON ST | 11/30/2017 | P8 |
| C | ROBBERY 2D PERSON (NOT PURSE SNATCHING) | 800 W 2ND AVE | 11/30/2017 | P8 |
| C | ROBBERY-1D (All Except Purse Snatching) | 300 W 2ND AVE | 11/28/2017 | P8 |
| A | THEFT OF MOTOR VEHICLE | 200 W 1ST AVE | 11/27/2017 | P8 |
| C | THEFT OF MOTOR VEHICLE | 200 W MAIN AVE | 11/29/2017 | P8 |
| C | THEFT-1D (From Motor Vehicle) | 500 W 3RD AVE | 11/27/2017 | P8 |
| C | THEFT-2D (All Other Thefts) | 0 W PACIFIC AVE | 11/30/2017 | P8 |
| C | THEFT-2D (From Building) | 200 W 2ND AVE | 11/28/2017 | P8 |
| C | THEFT-2D (From Building) | 100 S WASHINGTON ST | 11/30/2017 | P8 |
| C | THEFT-3D (All Other Thefts) | 800 W 2ND AVE | 11/26/2017 | P8 |
| C | THEFT-3D (All Other Thefts) | 0 W PACIFIC AVE | 11/27/2017 | P8 |
| C | THEFT-3D (All Other Thefts) | 800 W SPOKANE FALLS BLVD | 11/27/2017 | P8 |
| C | THEFT-3D (All Other Thefts) | 1400 W 3RD AVE | 11/27/2017 | P8 |
| C | THEFT-3D (All Other Thefts) | 700 W MAIN AVE | 11/29/2017 | P8 |
| C | THEFT-3D (All Other Thefts) | 0 W PACIFIC AVE | 11/29/2017 | P8 |
| C | THEFT-3D (From Building) | 0 W PACIFIC AVE | 11/28/2017 | P8 |
| C | THEFT-3D (From Building) | 0 W PACIFIC AVE | 11/29/2017 | P8 |
| C | THEFT-3D (From Building) | 100 S STATE ST | 11/29/2017 | P8 |
| C | THEFT-3D (From Building) | 100 S LINCOLN ST | 12/2/2017 | P8 |
| C | THEFT-3D (From Motor Vehicle) | 100 S POST ST | 11/28/2017 | P8 |
| A | THEFT-3D (From Motor Vehicle) | 100 S DIVISION ST | 11/28/2017 | P8 |
| C | THEFT-3D (From Motor Vehicle) | W SPRAGUE AVE / N WASHINGTON ST | 11/28/2017 | P8 |
| C | THEFT-3D (From Motor Vehicle) | W RAILROAD ALLEY AVE / S LINCOLN ST | 11/28/2017 | P8 |
| C | THEFT-3D (From Motor Vehicle) | 400 N RIVERPOINT BLVD | 12/1/2017 | P8 |
| C | THEFT-3D (From Motor Vehicle) | 100 S JEFFERSON ST | 12/1/2017 | P8 |
| C | THEFT-3D (From Motor Vehicle) | S JEFFERSON ST / W 2ND AVE | 12/2/2017 | P8 |
| C | THEFT-3D (From Motor Vehicle) | W PACIFIC AVE / S MCCLELLAN ST | 12/2/2017 | P8 |
| C | THEFT-3D (Shoplifting) | 700 W MAIN AVE | 11/27/2017 | P8 |
| C | THEFT-3D (Shoplifting) | 600 W MAIN AVE | 11/27/2017 | P8 |
| C | THEFT-3D (Shoplifting) | 700 W MAIN AVE | 11/28/2017 | P8 |
| C | THEFT-3D (Shoplifting) | 700 W MAIN AVE | 11/28/2017 | P8 |
| C | THEFT-3D (Shoplifting) | 700 W MAIN AVE | 11/29/2017 | P8 |

For protection of victim privacy, the entire address on sexual assault crimes has been redacted.

| A/C | Offense Statute | Address | Reported Date | Dist |
|------------|-------------------------------|--------------------------|----------------------|-------------|
| C | THEFT-3D (Shoplifting) | 700 W MAIN AVE | 11/30/2017 | P8 |
| C | THEFT-CITY (All Other Thefts) | 700 W MAIN AVE | 11/26/2017 | P8 |
| C | THEFT-CITY (Shoplifting) | 700 W MAIN AVE | 12/2/2017 | P8 |
| C | VEHICULAR ASSAULT | W 2ND AVE / S LINCOLN ST | 11/27/2017 | P8 |
| C | WEAPON(INTIMIDATE WITH) | 200 W 2ND AVE | 11/28/2017 | P8 |

POLICE SUMMARY - Ending: Saturday, December 02, 2017



Other Jurisdiction or Unk District

Preliminary IBR Counts

| NIBRS Categories (Part 1 Selected) | | 7 Day Comparison | | | 28 Day Comparison | | | YTD Comparison | | |
|---|-----------------------------|------------------------|-------|----------|-----------------------------|-------|-------------------------|----------------|-------|---------|
| | | Current | Prior | Percent | Current | Prior | Percent | Current | Prior | Percent |
| Violent | Criminal Homicide | 0 | 0 | | 0 | 0 | | 0 | | |
| | Rape | 0 | 0 | | 0 | 0 | | 16 | | |
| | Robbery - Commercial | 0 | 0 | | 0 | 0 | | 8 | | |
| | Robbery - Person | 0 | 0 | | 0 | 0 | | 13 | | |
| | Aggravated Assault - Non DV | 0 | 0 | | 1 | 0 | | 48 | | |
| | Aggravated Assault - DV | 0 | 0 | | 0 | 0 | | 10 | | |
| | Violent Total: | 0 | 0 | | 1 | 0 | | 95 | | |
| Property | Burglary - Residential | 0 | 0 | | 0 | 0 | | 3 | | |
| | Burglary Garage | 0 | 0 | | 0 | 1 | -100.00% | 3 | | |
| | Burglary Commercial | 0 | 0 | | 0 | 0 | | 1 | | |
| | Larceny | 0 | 0 | | 1 | 2 | -50.00% | 48 | | |
| | Vehicle Theft | 0 | 1 | -100.00% | 1 | 0 | | 34 | | |
| | Arson | 0 | 0 | | 0 | 0 | | 2 | | |
| | Property Total: | 0 | 1 | -100.00% | 2 | 3 | -33.33% | 91 | | |
| Preliminary Part 1 Crime Totals: | | 0 | 1 | -100.00% | 3 | 3 | 0.00% | 186 | | |
| Current 7 Day Period: | | 11/26/2017 - 12/2/2017 | | | Prior 7 Day Period: | | 11/19/2017 - 11/25/2017 | | | |
| Current 28 Day Period: | | 11/5/2017 - 12/2/2017 | | | Prior 28 Day Period: | | 10/8/2017 - 11/4/2017 | | | |
| Current YTD Day Period: | | 1/1/2017 - 12/2/2017 | | | Prior YTD Period: | | 1/1/2016 - 12/2/2016 | | | |

Prepared by SPD Crime Analysis Office - Monday, December 04, 2017

NOTE: SPD moved from UCR to the NIBRS reporting standard on 10/4/16 following the transition to a new RMS System. [Numbers on CompStat reports prior to this date should not be used as a comparison to those on this report.](#) Additional info on these reporting standards can be found on the FBI website: <https://ucr.fbi.gov/nibrs-overview>

This chart represents Preliminary counts of selected crime categories from Police Case Reports. Full statistical analysis to determine the confidence level of this data has not been performed. The % change columns on the preliminary counts differ from the percentage change on the NIBRS crime report, sometimes significantly. The CompStat report is designed for operational use and includes only selected NIBRS categories and coding less complex than full NIBRS rules. Official statistics for these and other NIBRS categories can be found on WASPC & FBI websites once available.

Sunday - Saturday

11/26/2017 TO 12/2/2017

Other Jurisdiction/Unk District



A/C **Offense Statute**

Address

Reported Date

Dist

#Type!

#Typ