

SPOKANE POLICE DEPARTMENT

PRELIMINARY CITYWIDE **IBR** CRIME REPORT



Preliminary IBR Counts

CHIEF OF POLICE

Period Ending: Saturday, November 18, 2017

Craig Meidl

NIBRS Categories (Part 1 Selected)		7 Day Comparison			28 Day Comparison			YTD Comparison		
		Current	Prior	Percent	Current	Prior	Percent	Current	Prior	Percent
Violent	Criminal Homicide	0	0		0	0		5		
	Rape	7	8	-12.50%	32	25	28.00%	296		
	Robbery - Commercial	1	2	-50.00%	6	2	200.00%	75		
	Robbery - Person	3	5	-40.00%	15	23	-34.78%	200		
	Aggravated Assault - Non DV	5	11	-54.55%	49	53	-7.55%	543		
	Aggravated Assault - DV	8	5	60.00%	30	29	3.45%	332		
Violent Total:		24	31	-22.58%	132	132	0.00%	1451		
Property	Burglary - Residential	20	27	-25.93%	88	108	-18.52%	1155		
	Burglary Garage	16	18	-11.11%	60	38	57.89%	583		
	Burglary Commercial	3	9	-66.67%	30	35	-14.29%	428		
	Larceny	236	251	-5.98%	1011	1045	-3.25%	11730		
	Vehicle Theft	47	45	4.44%	165	133	24.06%	1704		
	Arson	2	2	0.00%	7	6	16.67%	49		
Property Total:		324	352	-7.95%	1361	1365	-0.29%	15649		
Preliminary Part 1 Crime Totals:		348	383	-9.14%	1493	1497	-0.27%	17100		
Current 7 Day Period:		11/12/2017 - 11/18/2017			Prior 7 Day Period:		11/5/2017 - 11/11/2017			
Current 28 Day Period:		10/22/2017 - 11/18/2017			Prior 28 Day Period:		9/24/2017 - 10/21/2017			
Current YTD Day Period:		1/1/2017 - 11/18/2017			Prior YTD Period:		1/1/2016 - 11/18/2016			

Prepared by SPD Crime Analysis Office - Tuesday, November 21, 2017

NOTE: SPD moved from UCR to the NIBRS reporting standard on 10/4/16 following the transition to a new RMS System. Numbers on CompStat reports prior to this date should not be used as a comparison to those on this report. Additional info on these reporting standards can be found on the FBI website: <https://ucr.fbi.gov/nibrs-overview>

This chart represents Preliminary counts of selected crime categories from Police Case Reports. Full statistical analysis to determine the confidence level of this data has not been performed. The % change columns on the preliminary counts differ from the percentage change on the NIBRS crime report, sometimes significantly. The CompStat report is designed for operational use and includes only selected NIBRS categories and coding less complex than full NIBRS rules. Official statistics for these and other NIBRS categories can be found on WASPC & FBI websites once available.



SPOKANE POLICE DEPARTMENT



NORTH **Police Service Area**

PSA Commander

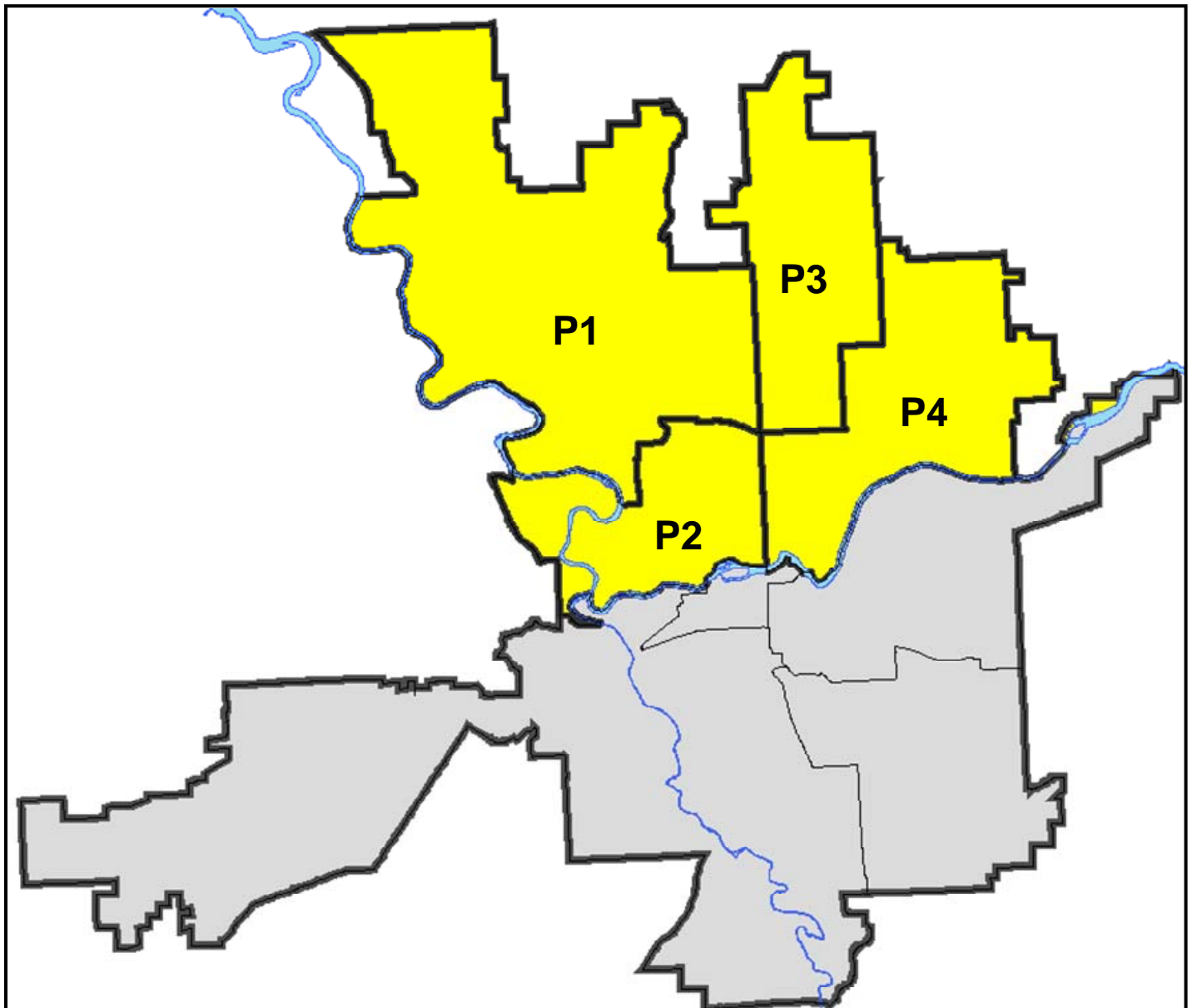
Captain Dan Torok

Northwest District (P1)

Central District (P2)

Neva-Wood District (P3)

Northeast District (P4)



POLICE SUMMARY - Ending: Saturday, November 18, 2017

NORTH PRECINCT (P1, P2, P3, and P4)



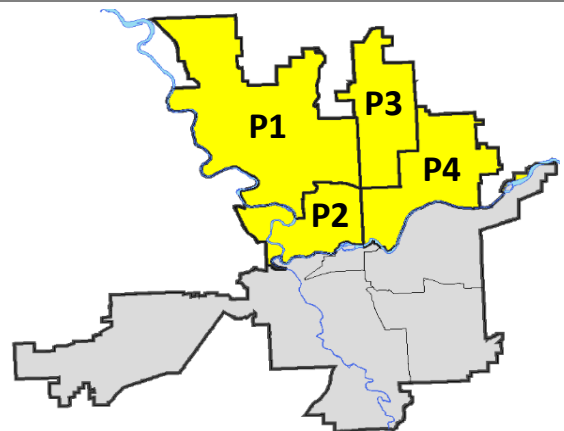
Preliminary IBR Counts

NIBRS Categories (Part 1 Selected)		7 Day Comparison			28 Day Comparison			YTD Comparison		
		Current	Prior	Percent	Current	Prior	Percent	Current	Prior	Percent
Violent	Criminal Homicide	0	0		0	0		4		
	Rape	5	6	-16.67%	21	14	50.00%	169		
	Robbery - Commercial	1	2	-50.00%	6	2	200.00%	55		
	Robbery - Person	1	4	-75.00%	8	13	-38.46%	100		
	Aggravated Assault - Non DV	3	9	-66.67%	34	33	3.03%	278		
	Aggravated Assault - DV	6	2	200.00%	18	15	20.00%	204		
Violent Total:		16	23	-30.43%	87	77	12.99%	810		
Property	Burglary - Residential	14	17	-17.65%	58	66	-12.12%	722		
	Burglary Garage	9	10	-10.00%	36	27	33.33%	364		
	Burglary Commercial	2	7	-71.43%	17	21	-19.05%	262		
	Larceny	149	158	-5.70%	600	642	-6.54%	7127		
	Vehicle Theft	27	23	17.39%	101	90	12.22%	1040		
	Arson	1	1	0.00%	4	6	-33.33%	28		
Property Total:		202	216	-6.48%	816	852	-4.23%	9543		
Preliminary Part 1 Crime Totals:		218	239	-8.79%	903	929	-2.80%	10353		
Current 7 Day Period:		11/12/2017 - 11/18/2017			Prior 7 Day Period:		11/5/2017 - 11/11/2017			
Current 28 Day Period:		10/22/2017 - 11/18/2017			Prior 28 Day Period:		9/24/2017 - 10/21/2017			
Current YTD Day Period:		1/1/2017 - 11/18/2017			Prior YTD Period:		1/1/2016 - 11/18/2016			

Prepared by SPD Crime Analysis Office - Tuesday, November 21, 2017

NOTE: SPD moved from UCR to the NIBRS reporting standard on 10/4/16 following the transition to a new RMS System. [Numbers on CompStat reports prior to this date should not be used as a comparison to those on this report.](#) Additional info on these reporting standards can be found on the FBI website: <https://ucr.fbi.gov/nibrs-overview>

This chart represents Preliminary counts of selected crime categories from Police Case Reports. Full statistical analysis to determine the confidence level of this data has not been performed. The % change columns on the preliminary counts differ from the percentage change on the NIBRS crime report, sometimes significantly. The CompStat report is designed for operational use and includes only selected NIBRS categories and coding less complex than full NIBRS rules. Official statistics for these and other NIBRS categories can be found on WASPC & FBI websites once available.



POLICE SUMMARY - Ending: Saturday, November 18, 2017



NW - Northwest District (P1)

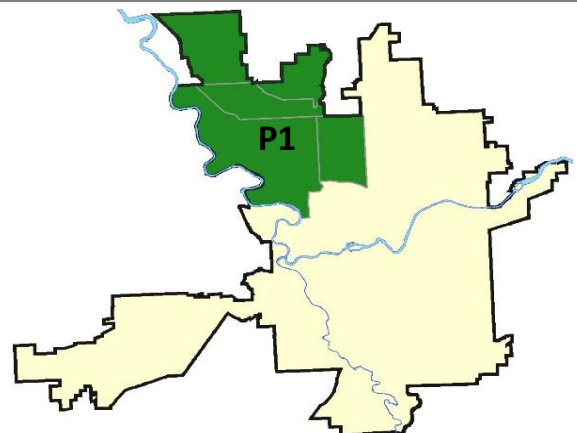
Preliminary IBR Counts

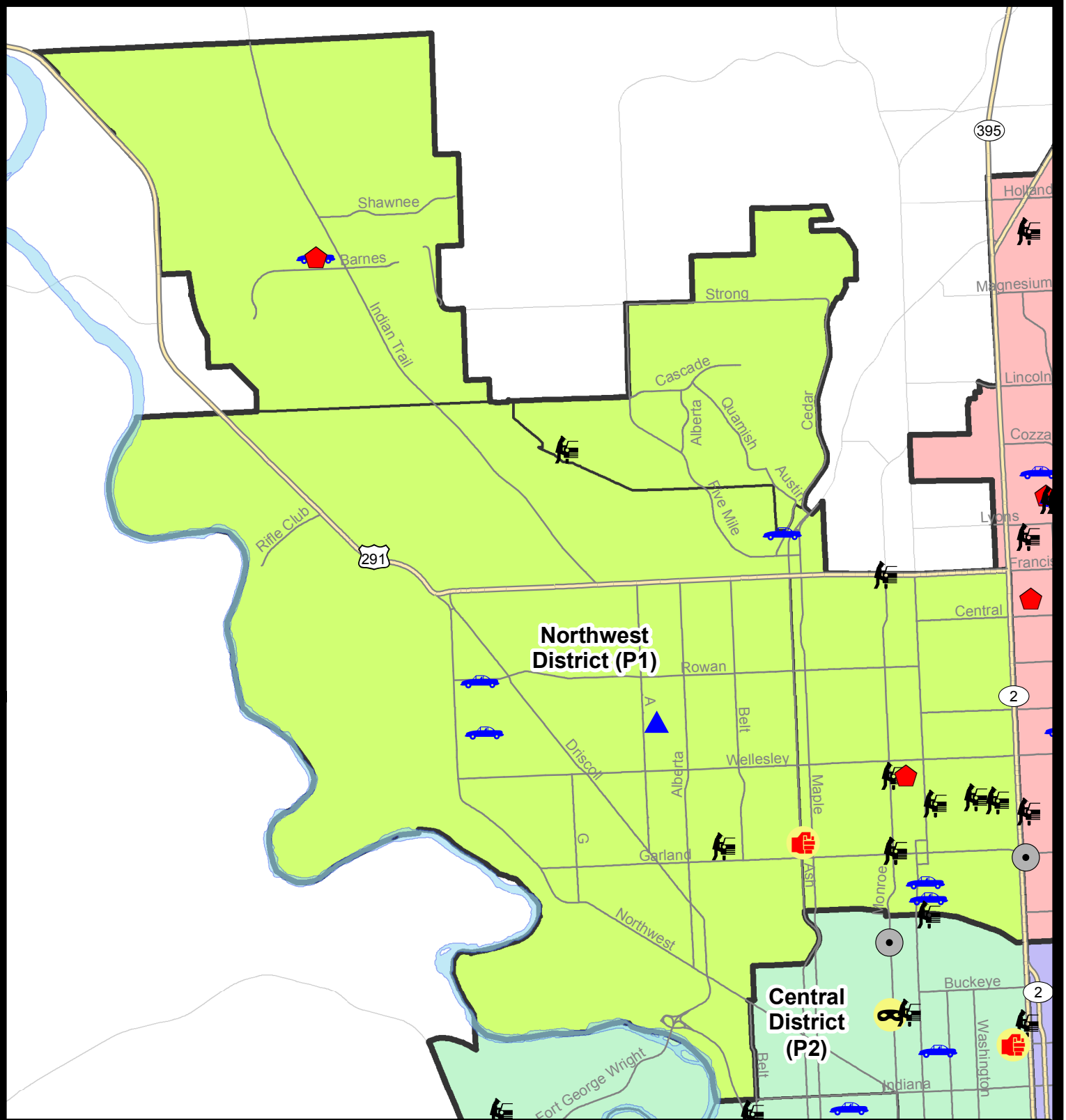
NIBRS Categories (Part 1 Selected)		7 Day Comparison			28 Day Comparison			YTD Comparison		
		Current	Prior	Percent	Current	Prior	Percent	Current	Prior	Percent
Violent	Criminal Homicide	0	0		0	0		1		
	Rape	0	2	-100.00%	7	4	75.00%	42		
	Robbery - Commercial	0	0		1	0		5		
	Robbery - Person	0	0		0	3	-100.00%	14		
	Aggravated Assault - Non DV	0	1	-100.00%	3	2	50.00%	45		
	Aggravated Assault - DV	2	1	100.00%	4	0		30		
Violent Total:		2	4	-50.00%	15	9	66.67%	137		
Property	Burglary - Residential	2	3	-33.33%	5	21	-76.19%	185		
	Burglary Garage	2	1	100.00%	5	8	-37.50%	114		
	Burglary Commercial	0	3	-100.00%	5	2	150.00%	39		
	Larceny	29	35	-17.14%	116	115	0.87%	1463		
	Vehicle Theft	6	6	0.00%	19	20	-5.00%	196		
	Arson	0	0		0	0		7		
Property Total:		39	48	-18.75%	150	166	-9.64%	2004		
Preliminary Part 1 Crime Totals:		41	52	-21.15%	165	175	-5.71%	2141		
Current 7 Day Period:		11/12/2017 - 11/18/2017			Prior 7 Day Period:		11/5/2017 - 11/11/2017			
Current 28 Day Period:		10/22/2017 - 11/18/2017			Prior 28 Day Period:		9/24/2017 - 10/21/2017			
Current YTD Day Period:		1/1/2017 - 11/18/2017			Prior YTD Period:		1/1/2016 - 11/18/2016			

Prepared by SPD Crime Analysis Office - Tuesday, November 21, 2017

NOTE: SPD moved from UCR to the NIBRS reporting standard on 10/4/16 following the transition to a new RMS System. [Numbers on CompStat reports prior to this date should not be used as a comparison to those on this report.](#) Additional info on these reporting standards can be found on the FBI website: <https://ucr.fbi.gov/nibrs-overview>

This chart represents Preliminary counts of selected crime categories from Police Case Reports. Full statistical analysis to determine the confidence level of this data has not been performed. The % change columns on the preliminary counts differ from the percentage change on the NIBRS crime report, sometimes significantly. The CompStat report is designed for operational use and includes only selected NIBRS categories and coding less complex than full NIBRS rules. Official statistics for these and other NIBRS categories can be found on WASPC & FBI websites once available.





City of Spokane
Northwest District (P1)
Selected
Crime Codes
2017-11-12 to 2017-11-18
 Prepared By:
 Crime Analysis Unit
 Spokane Police Department

Legend

NIBRS Events



Criminal Homicide



Rape



Robbery Commercial



Robbery Person



Aggravated Assault



Burglary Residential



Burglary Garage



Burglary Commercial



Vehicle Prowling



Vehicle Theft



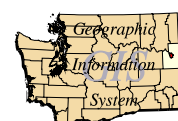
Arson



Cases Represent LERMS Crime Codes
 Points may indicate multiple events
 Note: Veh Prowl is only Larceny displayed

For Additional Information on
 Incidents pertaining to an
 Area, Trend, or Pattern
 Contact Information Analysis

0 0.25 0.5 1 Miles



THIS IS NOT A LEGAL DOCUMENT.
 The information shown on this map is compiled
 from various sources and is subject to constant
 revision. Information shown on this map should
 not be used to determine the location of facilities
 in relationship to property lines, section lines,
 streets, etc.

Sunday - Saturday

NW - Northwest District (P1)

11/12/2017 TO 11/18/2017



<u>A/C</u>	<u>Offense Statute</u>	<u>Address</u>	<u>Reported Date</u>	<u>Dist</u>
<u>SPA1BS</u>				
C	THEFT OF MOTOR VEHICLE	6600 N AUSTIN RD	11/12/2017	P4
C	THEFT-2D (From Building)	3500 W INDIAN TRAIL RD	11/17/2017	P1
<u>SPA1FM</u>				
C	THEFT-2D (All Other Thefts)	7200 N FIVE MILE RD	11/14/2017	P1
C	THEFT-2D (From Motor Vehicle)	3400 W HORIZON AVE	11/12/2017	P1
<u>SPA1IT</u>				
C	BURGLARY-RESIDENTIAL	5400 W BARNES RD	11/17/2017	P1
C	THEFT OF MOTOR VEHICLE	5400 W BARNES RD	11/17/2017	P1
C	THEFT-2D (From Building)	6200 W SKAGIT CT	11/14/2017	P1
C	THEFT-3D (All Other Thefts)	4400 W ELDERBERRY AVE	11/14/2017	P1
C	THEFT-3D (Shoplifting)	9000 N INDIAN TRAIL RD	11/16/2017	P1
<u>SPA1NH</u>				
C	ASSAULT-2D	4000 N ASH ST	11/13/2017	P1
C	BURGLARY-RESIDENTIAL	4500 N LINCOLN ST	11/14/2017	P1
C	THEFT OF MOTOR VEHICLE	700 W GORDON AVE	11/14/2017	P1
A	THEFT OF MOTOR VEHICLE	700 W GLASS AVE	11/16/2017	P1
C	THEFT-2D (From Building)	4000 N JEFFERSON ST	11/13/2017	P1
C	THEFT-2D (From Motor Vehicle)	300 W LONGFELLOW AVE	11/12/2017	P1
C	THEFT-2D (From Motor Vehicle)	N MONROE ST / W FRANCIS AVE	11/16/2017	P1
C	THEFT-2D (From Motor Vehicle)	900 W GARLAND AVE	11/17/2017	P1
C	THEFT-3D (From Motor Vehicle)	4200 N NORMANDIE ST	11/12/2017	P1
A	THEFT-3D (From Motor Vehicle)	4500 N MONROE ST	11/14/2017	P1
A	THEFT-3D (From Motor Vehicle)	4200 N HOWARD ST	11/14/2017	P1
C	THEFT-3D (From Motor Vehicle)	900 W GARLAND AVE	11/17/2017	P1
C	THEFT-3D (Motor Vehicle Parts or Accessories)	700 W GLASS AVE	11/16/2017	P1
<u>SPA1NW</u>				
C	BURGLARY 2D GARAGE	2800 W QUEEN AVE	11/16/2017	P1
C	MAIL THEFT (All Others)	6200 N ROYAL DR	11/17/2017	P1
C	THEFT OF MOTOR VEHICLE	4100 W QUEEN AVE	11/13/2017	P1
C	THEFT OF MOTOR VEHICLE	4100 W ROWAN AVE	11/16/2017	P1
C	THEFT-2D (All Other Thefts)	2500 W WELLESLEY AVE	11/15/2017	P1
C	THEFT-2D (All Other Thefts)	2500 W WELLESLEY AVE	11/15/2017	P1
C	THEFT-2D (All Other Thefts)	2500 W WELLESLEY AVE	11/15/2017	P1
C	THEFT-2D (From Building)	2200 W YORK AVE	11/13/2017	P1
C	THEFT-2D (From Motor Vehicle)	2300 W WALTON AVE	11/14/2017	P1
C	THEFT-3D (All Other Thefts)	5400 N CANNON ST	11/13/2017	P1
C	THEFT-3D (From Building)	4800 N ELM ST	11/13/2017	P1

For protection of victim privacy, the entire address on sexual assault crimes has been redacted.

A/C	Offense Statute	Address	Reported Date	Dist
C	THEFT-3D (From Building)	4500 N ROYAL CT	11/14/2017	P1
C	THEFT-3D (Motor Vehicle Parts or Accessories)	6000 N OXFORD DR	11/14/2017	P1
C	THEFT-3D (Shoplifting)	2500 W WELLESLEY AVE	11/12/2017	P1
A	THEFT-3D (Shoplifting)	2300 W WELLESLEY AVE	11/16/2017	P1

POLICE SUMMARY - Ending: Saturday, November 18, 2017



NW - North Central District (P2)

Preliminary IBR Counts

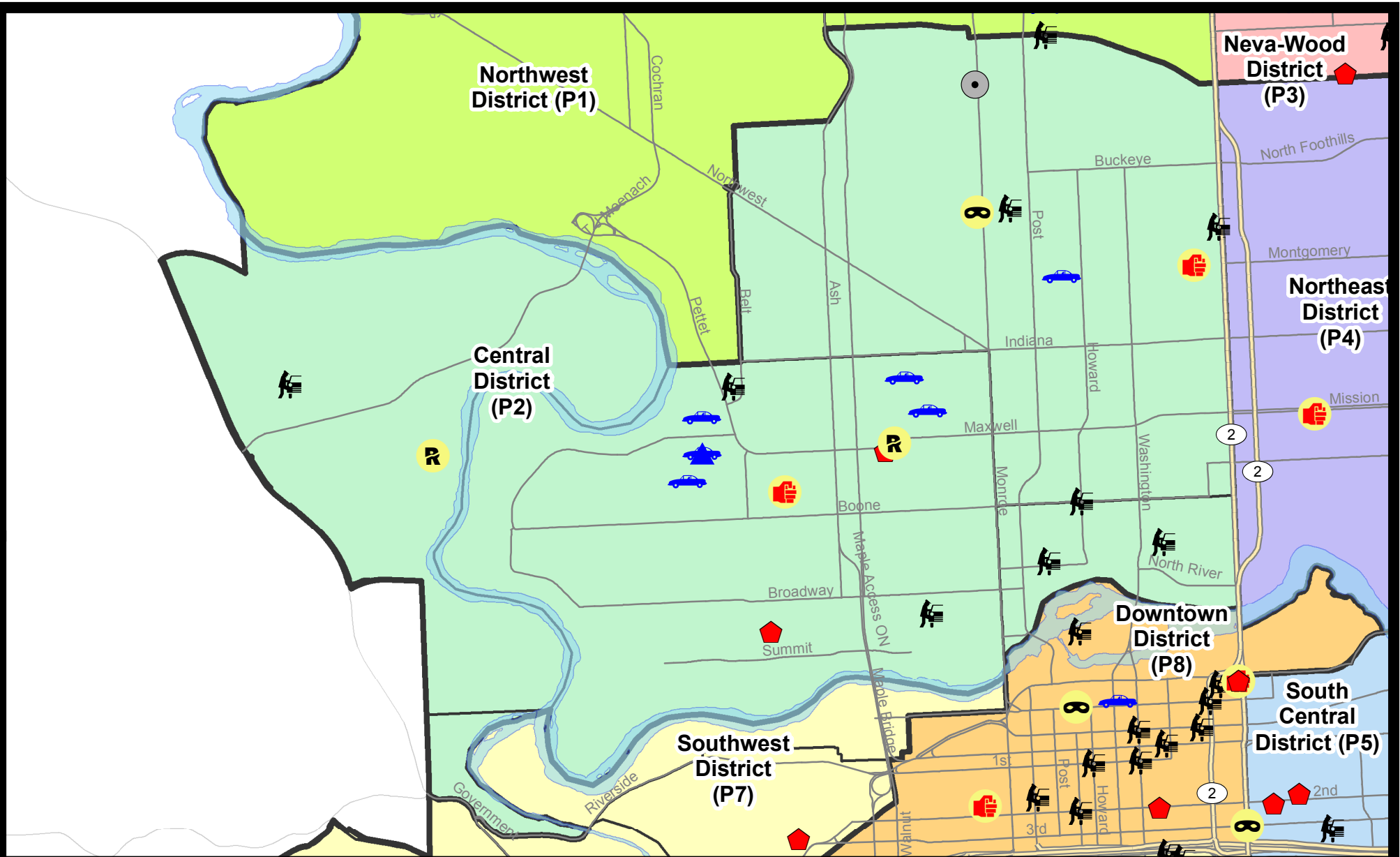
NIBRS Categories (Part 1 Selected)		7 Day Comparison			28 Day Comparison			YTD Comparison		
		Current	Prior	Percent	Current	Prior	Percent	Current	Prior	Percent
Violent	Criminal Homicide	0	0		0	0		1		
	Rape	2	1	100.00%	4	4	0.00%	44		
	Robbery - Commercial	0	1	-100.00%	2	0		7		
	Robbery - Person	1	1	0.00%	2	0		21		
	Aggravated Assault - Non DV	1	4	-75.00%	12	9	33.33%	80		
	Aggravated Assault - DV	1	0		2	5	-60.00%	49		
Violent Total:		5	7	-28.57%	22	18	22.22%	202		
Property	Burglary - Residential	3	6	-50.00%	17	14	21.43%	179		
	Burglary Garage	1	1	0.00%	6	6	0.00%	76		
	Burglary Commercial	1	1	0.00%	2	2	0.00%	90		
	Larceny	24	39	-38.46%	110	114	-3.51%	1337		
	Vehicle Theft	7	3	133.33%	20	12	66.67%	209		
	Arson	0	0		0	1	-100.00%	5		
Property Total:		36	50	-28.00%	155	149	4.03%	1896		
Preliminary Part 1 Crime Totals:		41	57	-28.07%	177	167	5.99%	2098		
Current 7 Day Period:		11/12/2017 - 11/18/2017			Prior 7 Day Period:		11/5/2017 - 11/11/2017			
Current 28 Day Period:		10/22/2017 - 11/18/2017			Prior 28 Day Period:		9/24/2017 - 10/21/2017			
Current YTD Day Period:		1/1/2017 - 11/18/2017			Prior YTD Period:		1/1/2016 - 11/18/2016			

Prepared by SPD Crime Analysis Office - Tuesday, November 21, 2017

NOTE: SPD moved from UCR to the NIBRS reporting standard on 10/4/16 following the transition to a new RMS System. [Numbers on CompStat reports prior to this date should not be used as a comparison to those on this report.](#) Additional info on these reporting standards can be found on the FBI website: <https://ucr.fbi.gov/nibrs-overview>

This chart represents Preliminary counts of selected crime categories from Police Case Reports. Full statistical analysis to determine the confidence level of this data has not been performed. The % change columns on the preliminary counts differ from the percentage change on the NIBRS crime report, sometimes significantly. The CompStat report is designed for operational use and includes only selected NIBRS categories and coding less complex than full NIBRS rules. Official statistics for these and other NIBRS categories can be found on WASPC & FBI websites once available.






City of Spokane
Central District (P2)
Selected
Crime Types
2017-11-12 to 2017-11-18
 Prepared By:
 Crime Analysis Unit
 Spokane Police Department

Legend

NIBRS Events



Cases Represent LERMS Crime Codes
 Points may indicate multiple events
 Note: Veh Prowl is only Larceny category displayed



For Additional Information on Incidents
 pertaining to an Area, Trend, or Pattern
 Contact Information Analysis

0 0.2 0.4 0.6 Miles



THIS IS NOT A LEGAL DOCUMENT:
 The information shown on this map is compiled
 from various sources and is subject to constant
 revision. Information shown on this map should
 not be used to determine the location of facilities
 in relationship to property lines, section lines,
 streets, etc.



Sunday - Saturday

11/12/2017 TO 11/18/2017

NW - Central District (P2)



<u>A/C</u>	<u>Offense Statute</u>	<u>Address</u>	<u>Reported Date</u>	<u>Dist</u>
<u>SPA2EG</u>				
C	ASSAULT-2D	2200 N ATLANTIC ST	11/16/2017	P2
C	BURGLARY 2D COMMERCIAL	3100 N MONROE ST	11/17/2017	P2
C	ROBBERY 2D PERSON (NOT PURSE SNATCHING)	2500 N MONROE ST	11/12/2017	P1
C	THEFT OF MOTOR VEHICLE	2200 N WALL ST	11/15/2017	P2
C	THEFT-1D (From Building)	1300 N ATLANTIC ST	11/13/2017	P1
C	THEFT-2D (All Other Thefts)	1300 N ATLANTIC ST	11/14/2017	P2
C	THEFT-2D (From Motor Vehicle)	800 W YORK AVE	11/15/2017	P2
C	THEFT-3D (All Other Thefts)	W MANSFIELD AVE / N MONROE ST	11/12/2017	P2
C	THEFT-3D (All Other Thefts)	1700 N MONROE ST	11/13/2017	P2
C	THEFT-3D (All Other Thefts)	700 W KNOX AVE	11/13/2017	P2
C	THEFT-3D (From Building)	1600 N MONROE ST	11/15/2017	P2
C	THEFT-3D (From Building)	800 W DALTON AVE	11/17/2017	P1
C	THEFT-3D (From Motor Vehicle)	2400 N DIVISION ST	11/14/2017	P2
C	THEFT-3D (From Motor Vehicle)	700 W CORA AVE	11/17/2017	P2
C	THEFT-3D (Motor Vehicle Parts or Accessories)	2400 N DIVISION ST	11/13/2017	P2
C	THEFT-CITY (All Other Thefts)	1000 W SHANNON AVE	11/15/2017	P1
<u>SPA2RS</u>				
C	THEFT-2D (From Motor Vehicle)	W BOONE AVE / N HOWARD ST	11/13/2017	P2
C	THEFT-3D (From Motor Vehicle)	W CATALDO AVE / N CALISPEL ST	11/12/2017	P2
A	THEFT-3D (From Motor Vehicle)	700 W MALLON AVE	11/12/2017	P2
<u>SPA2WC</u>				
C	ASSAULT-1D	1900 W SHARP AVE	11/16/2017	P1
C	BURGLARY 2D GARAGE	2200 W MAXWELL AVE	11/13/2017	P2
C	BURGLARY-RESIDENTIAL	600 N CANNON ST	11/13/2017	P1
C	BURGLARY-RESIDENTIAL	1400 W MAXWELL AVE	11/13/2017	P2
C	MAIL THEFT (All Others)	1100 W MAXWELL AVE	11/15/2017	P2
C	RAPE-3D (RAPE)		11/13/2017	P2
A	THEFT OF MOTOR VEHICLE	2200 W MAXWELL AVE	11/13/2017	P2
C	THEFT OF MOTOR VEHICLE	2200 W MILFORD PL	11/13/2017	P1
C	THEFT OF MOTOR VEHICLE	2300 W SINTO AVE	11/13/2017	P2
A	THEFT OF MOTOR VEHICLE	1200 W SPOFFORD AVE	11/14/2017	P1
C	THEFT OF MOTOR VEHICLE	1300 W NORA AVE	11/14/2017	P1
C	THEFT-2D (From Motor Vehicle)	N ADAMS ST / W COLLEGE AVE	11/12/2017	P2
C	THEFT-3D (From Building)	3200 W BOONE AVE	11/12/2017	P2
C	THEFT-3D (From Motor Vehicle)	1700 N PETTET DR	11/12/2017	P2
C	THEFT-3D (Shoplifting)	2200 W BROADWAY AVE	11/14/2017	P2

SPA2WH

For protection of victim privacy, the entire address on sexual assault crimes has been redacted.

A/C	Offense Statute	Address	Reported Date	Dist
C	RAPE OF A CHILD-1D (RAPE)		11/17/2017	P1
C	THEFT-2D (From Motor Vehicle)	4100 W FREEMONT RD	11/17/2017	P2

POLICE SUMMARY - Ending: Saturday, November 18, 2017



NE - Neva-Wood District (P3)

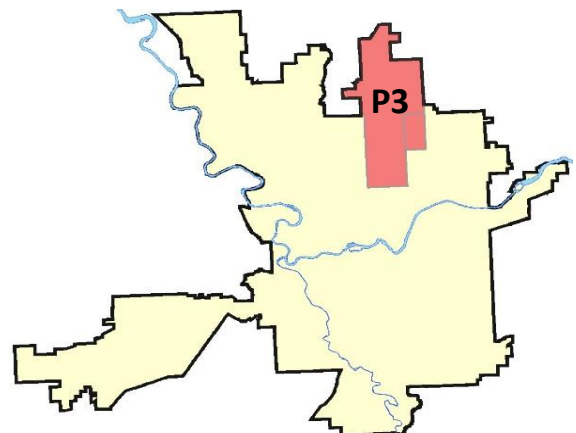
Preliminary IBR Counts

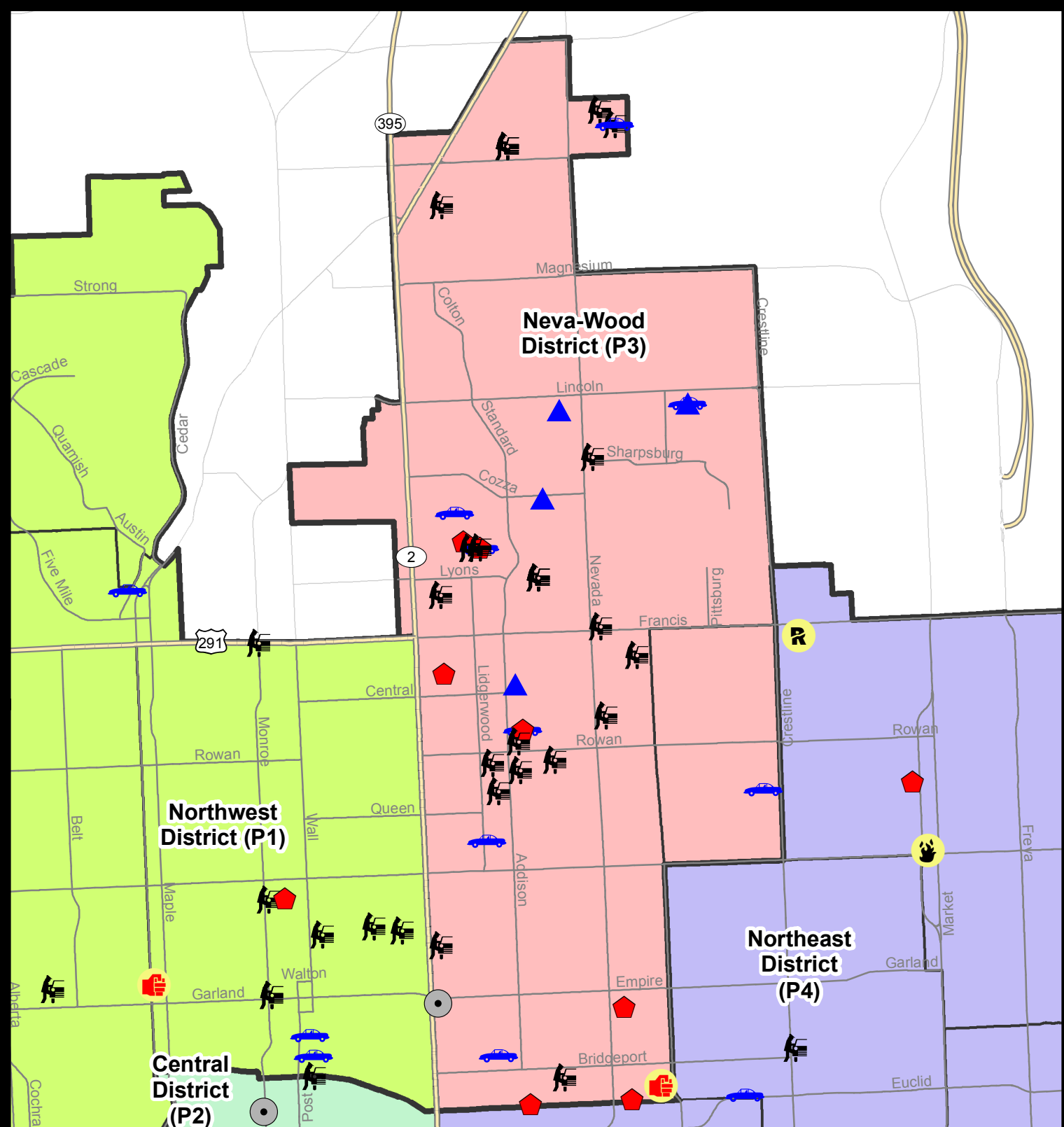
NIBRS Categories (Part 1 Selected)		7 Day Comparison			28 Day Comparison			YTD Comparison		
		Current	Prior	Percent	Current	Prior	Percent	Current	Prior	Percent
Violent	Criminal Homicide	0	0		0	0		1		
	Rape	1	0		3	2	50.00%	38		
	Robbery - Commercial	0	1	-100.00%	1	1	0.00%	26		
	Robbery - Person	0	2	-100.00%	3	3	0.00%	29		
	Aggravated Assault - Non DV	2	2	0.00%	11	11	0.00%	80		
	Aggravated Assault - DV	1	1	0.00%	8	6	33.33%	68		
Violent Total:		4	6	-33.33%	26	23	13.04%	242		
Property	Burglary - Residential	7	2	250.00%	18	18	0.00%	204		
	Burglary Garage	5	6	-16.67%	19	10	90.00%	106		
	Burglary Commercial	1	1	0.00%	4	12	-66.67%	71		
	Larceny	68	49	38.78%	239	254	-5.91%	2795		
	Vehicle Theft	9	11	-18.18%	35	29	20.69%	355		
	Arson	0	1	-100.00%	2	2	0.00%	4		
Property Total:		90	70	28.57%	317	325	-2.46%	3535		
Preliminary Part 1 Crime Totals:		94	76	23.68%	343	348	-1.44%	3777		
Current 7 Day Period:		11/12/2017 - 11/18/2017			Prior 7 Day Period:		11/5/2017 - 11/11/2017			
Current 28 Day Period:		10/22/2017 - 11/18/2017			Prior 28 Day Period:		9/24/2017 - 10/21/2017			
Current YTD Day Period:		1/1/2017 - 11/18/2017			Prior YTD Period:		1/1/2016 - 11/18/2016			

Prepared by SPD Crime Analysis Office - Tuesday, November 21, 2017

NOTE: SPD moved from UCR to the NIBRS reporting standard on 10/4/16 following the transition to a new RMS System. [Numbers on CompStat reports prior to this date should not be used as a comparison to those on this report.](#) Additional info on these reporting standards can be found on the FBI website: <https://ucr.fbi.gov/nibrs-overview>

This chart represents Preliminary counts of selected crime categories from Police Case Reports. Full statistical analysis to determine the confidence level of this data has not been performed. The % change columns on the preliminary counts differ from the percentage change on the NIBRS crime report, sometimes significantly. The CompStat report is designed for operational use and includes only selected NIBRS categories and coding less complex than full NIBRS rules. Official statistics for these and other NIBRS categories can be found on WASPC & FBI websites once available.





City of Spokane
Neva-Wood District (P3)
Selected Crime Codes
2017-11-12 to 2017-11-18
 Prepared By:
 Crime Analysis Unit
 Spokane Police Department

Legend

NIBRS Events



Criminal Homicide



Rape



Robbery Commercial



Robbery Person



Aggravated Assault



Burglary Residential



Burglary Garage



Burglary Commercial



Vehicle Prowling



Vehicle Theft



Arson



Cases Represent LERMS Crime Codes
 Points may indicate multiple events
 Note: Veh Prowl is only Larceny displayed

For Additional Information on
 Incidents pertaining to an
 Area, Trend, or Pattern
 Contact Information Analysis

0 0.2 0.4 0.8 Miles



THIS IS NOT A LEGAL DOCUMENT.
 The information shown on this map is compiled
 from various sources and is subject to constant
 revision. Information shown on this map should
 not be used to determine the location of facilities
 in relationship to property lines, section lines,
 streets, etc.

Sunday - Saturday

NE - Neva-Wood District (P3)

11/12/2017 TO 11/18/2017



A/C	Offense Statute	Address	Reported Date	Dist
SPB3NL				
C	ASSAULT OF A CHILD-2D	1300 E DALTON AVE	11/13/2017	P3
C	BURGLARY 2D COMMERCIAL	0 E EMPIRE AVE	11/12/2017	P1
C	BURGLARY 2D GARAGE	5900 N WISCOMB ST	11/12/2017	P3
C	BURGLARY 2D GARAGE	600 E COZZA DR	11/13/2017	P3
C	BURGLARY 2D GARAGE	7700 N WILDING DR	11/16/2017	P3
C	BURGLARY 2D GARAGE	1700 E LINCOLN RD	11/16/2017	P4
C	BURGLARY-RESIDENTIAL	6000 N MAYFAIR ST	11/12/2017	P4
C	BURGLARY-RESIDENTIAL	500 E NEBRASKA AVE	11/13/2017	P4
C	BURGLARY-RESIDENTIAL	500 E EUCLID AVE	11/14/2017	P4
C	BURGLARY-RESIDENTIAL	300 E WEDGEWOOD AVE	11/15/2017	P4
C	BURGLARY-RESIDENTIAL	1000 E PROVIDENCE AVE	11/15/2017	P3
C	BURGLARY-RESIDENTIAL	1100 E EUCLID AVE	11/17/2017	P4
C	BURGLARY-RESIDENTIAL	100 E WEDGEWOOD AVE	11/17/2017	P4
C	THEFT OF MOTOR VEHICLE	500 E NEBRASKA AVE	11/13/2017	P4
C	THEFT OF MOTOR VEHICLE	300 E WABASH AVE	11/13/2017	P4
C	THEFT OF MOTOR VEHICLE	300 E WEDGEWOOD AVE	11/15/2017	P4
C	THEFT OF MOTOR VEHICLE	100 E WEILE AVE	11/16/2017	P4
A	THEFT OF MOTOR VEHICLE	1200 E WESTVIEW CT	11/16/2017	P3
C	THEFT OF MOTOR VEHICLE	1700 E LINCOLN RD	11/16/2017	P4
C	THEFT OF MOTOR VEHICLE	300 E COURTLAND AVE	11/17/2017	P4
C	THEFT-2D (All Other Thefts)	500 E NEBRASKA AVE	11/13/2017	P4
C	THEFT-2D (From Building)	500 E EUCLID AVE	11/14/2017	P4
C	THEFT-2D (From Building)	7000 N WISCOMB ST	11/14/2017	P3
C	THEFT-2D (From Building)	1000 E SANSON AVE	11/14/2017	P3
C	THEFT-2D (From Building)	5500 N DIVISION ST	11/14/2017	P3
C	THEFT-2D (From Building)	0 W HOUSTON AVE	11/16/2017	P3
C	THEFT-2D (From Building)	10100 N NEWPORT HWY	11/17/2017	P3
C	THEFT-2D (From Building)	10100 N NEWPORT HWY	11/17/2017	P3
C	THEFT-2D (From Motor Vehicle)	6600 N DIVISION ST	11/12/2017	P3
C	THEFT-2D (From Motor Vehicle)	9700 N MORTON CT	11/12/2017	P3
C	THEFT-2D (From Motor Vehicle)	600 E HOLLAND AVE	11/15/2017	P4
C	THEFT-2D (From Motor Vehicle)	400 E EVERETT AVE	11/16/2017	P3
C	THEFT-2D (From Motor Vehicle)	1000 E FRANCIS AVE	11/16/2017	P3
C	THEFT-3D (All Other Thefts)	7900 N DIVISION ST	11/12/2017	P3
C	THEFT-3D (All Other Thefts)	500 E CENTRAL AVE	11/14/2017	P3
C	THEFT-3D (All Other Thefts)	400 E MAGNESIUM RD	11/15/2017	P3
C	THEFT-3D (All Other Thefts)	5600 N LIDGERWOOD ST	11/15/2017	P3
C	THEFT-3D (From Building)	700 E HOUSTON AVE	11/12/2017	P3

For protection of victim privacy, the entire address on sexual assault crimes has been redacted.

A/C	Offense Statute	Address	Reported Date	Dist
C	THEFT-3D (From Building)	7000 N WISCOMB ST	11/13/2017	P3
C	THEFT-3D (From Building)	7000 N WISCOMB ST	11/13/2017	P3
C	THEFT-3D (From Building)	6600 N DIVISION ST	11/17/2017	P3
C	THEFT-3D (From Motor Vehicle)	600 E LIBERTY AVE	11/12/2017	P3
C	THEFT-3D (From Motor Vehicle)	300 E NORTH AVE	11/12/2017	P3
C	THEFT-3D (From Motor Vehicle)	600 E HOLLAND AVE	11/13/2017	P3
C	THEFT-3D (From Motor Vehicle)	600 E HOLLAND AVE	11/13/2017	P3
C	THEFT-3D (From Motor Vehicle)	600 E HOLLAND AVE	11/13/2017	P3
A	THEFT-3D (From Motor Vehicle)	0 E ROCKWELL AVE	11/13/2017	P3
A	THEFT-3D (From Motor Vehicle)	500 E SANSON AVE	11/13/2017	P2
C	THEFT-3D (From Motor Vehicle)	200 E WEDGEWOOD AVE	11/13/2017	P3
A	THEFT-3D (From Motor Vehicle)	1300 E DALKE AVE	11/14/2017	P3
C	THEFT-3D (From Motor Vehicle)	9100 N NEWPORT HWY	11/14/2017	P3
C	THEFT-3D (From Motor Vehicle)	200 E WEDGEWOOD AVE	11/14/2017	P3
C	THEFT-3D (From Motor Vehicle)	500 E DAVE CT	11/15/2017	P3
C	THEFT-3D (From Motor Vehicle)	700 E NORTH AVE	11/16/2017	P3
C	THEFT-3D (From Motor Vehicle)	600 E LYONS AVE	11/16/2017	P3
C	THEFT-3D (From Motor Vehicle)	600 E LYONS AVE	11/16/2017	P3
C	THEFT-3D (From Motor Vehicle)	600 E LYONS AVE	11/16/2017	P3
C	THEFT-3D (From Motor Vehicle)	1200 E WESTVIEW CT	11/16/2017	P3
A	THEFT-3D (From Motor Vehicle)	300 E WEDGEWOOD AVE	11/16/2017	P3
C	THEFT-3D (Motor Vehicle Parts or Accessories)	1200 E SANSON AVE	11/13/2017	P3
C	THEFT-3D (Motor Vehicle Parts or Accessories)	1000 E COLUMBIA AVE	11/14/2017	P3
C	THEFT-3D (Motor Vehicle Parts or Accessories)	1700 E LINCOLN RD	11/14/2017	P3
C	THEFT-3D (Shoplifting)	4700 N DIVISION ST	11/12/2017	P3
C	THEFT-3D (Shoplifting)	4700 N DIVISION ST	11/12/2017	P4
C	THEFT-3D (Shoplifting)	6500 N NEVADA ST	11/12/2017	P4
A	THEFT-3D (Shoplifting)	9500 N NEWPORT HWY	11/12/2017	P2
C	THEFT-3D (Shoplifting)	4700 N DIVISION ST	11/13/2017	P3
C	THEFT-3D (Shoplifting)	4700 N DIVISION ST	11/13/2017	P3
C	THEFT-3D (Shoplifting)	4700 N DIVISION ST	11/14/2017	P3
C	THEFT-3D (Shoplifting)	4700 N DIVISION ST	11/15/2017	P3
C	THEFT-3D (Shoplifting)	4700 N DIVISION ST	11/15/2017	P3
C	THEFT-3D (Shoplifting)	7300 N DIVISION ST	11/16/2017	P3
C	THEFT-3D (Shoplifting)	4700 N DIVISION ST	11/16/2017	P3
C	THEFT-3D (Shoplifting)	6500 N NEVADA ST	11/17/2017	P3
C	THEFT-3D (Shoplifting)	6500 N NEVADA ST	11/17/2017	P2
C	THEFT-3D (Shoplifting)	6700 N DIVISION ST	11/17/2017	P2
C	THEFT-CITY (All Other Thefts)	6400 N CINCINNATI ST	11/15/2017	P4
C	THEFT-CITY (Shoplifting)	6700 N DIVISION ST	11/14/2017	P2
C	THEFT-CITY (Shoplifting)	5800 N DIVISION ST	11/14/2017	P4
C	THEFT-CITY (Shoplifting)	9500 N NEWPORT HWY	11/16/2017	P4
C	THEFT-CITY (Shoplifting)	6700 N DIVISION ST	11/17/2017	P4

For protection of victim privacy, the entire address on sexual assault crimes has been redacted.

A/C	Offense Statute	Address	Reported Date	Dist
C	THEFT-CITY (Shoplifting)	4700 N DIVISION ST	11/17/2017	P3
C	VEHICLE PROWLING-2D/From Motor Vehicle	1000 E JOSEPH AVE	11/13/2017	P3
A	VEHICLE PROWLING-2D/No Theft	1000 E SHARPSBURG AVE	11/16/2017	P3
SPB3WH				
C	THEFT OF MOTOR VEHICLE	5100 N MARTIN ST	11/12/2017	P4
C	THEFT-3D (All Other Thefts)	1700 E QUEEN AVE	11/13/2017	P4
C	THEFT-3D (All Other Thefts)	1500 E WABASH AVE	11/13/2017	P3

POLICE SUMMARY - Ending: Saturday, November 18, 2017



NE - Northeast District (P4)

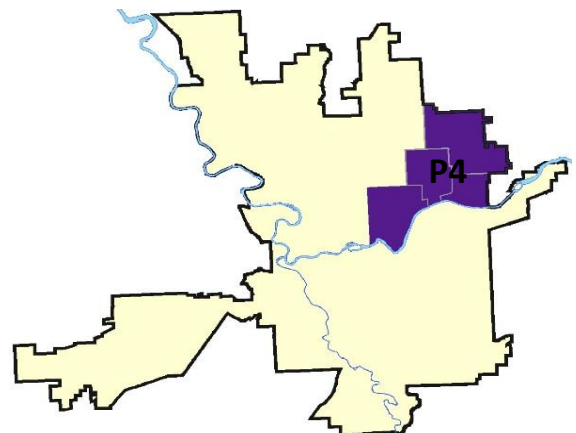
Preliminary IBR Counts

NIBRS Categories (Part 1 Selected)		7 Day Comparison			28 Day Comparison			YTD Comparison		
		Current	Prior	Percent	Current	Prior	Percent	Current	Prior	Percent
Violent	Criminal Homicide	0	0		0	0		1		
	Rape	2	3	-33.33%	7	4	75.00%	45		
	Robbery - Commercial	1	0		2	1	100.00%	17		
	Robbery - Person	0	1	-100.00%	3	7	-57.14%	36		
	Aggravated Assault - Non DV	0	2	-100.00%	8	11	-27.27%	73		
	Aggravated Assault - DV	2	0		4	4	0.00%	57		
Violent Total:		5	6	-16.67%	24	27	-11.11%	229		
Property	Burglary - Residential	2	6	-66.67%	18	13	38.46%	154		
	Burglary Garage	1	2	-50.00%	6	3	100.00%	68		
	Burglary Commercial	0	2	-100.00%	6	5	20.00%	62		
	Larceny	28	35	-20.00%	135	159	-15.09%	1532		
	Vehicle Theft	5	3	66.67%	27	29	-6.90%	280		
	Arson	1	0		2	3	-33.33%	12		
Property Total:		37	48	-22.92%	194	212	-8.49%	2108		
Preliminary Part 1 Crime Totals:		42	54	-22.22%	218	239	-8.79%	2337		
Current 7 Day Period:		11/12/2017 - 11/18/2017			Prior 7 Day Period:		11/5/2017 - 11/11/2017			
Current 28 Day Period:		10/22/2017 - 11/18/2017			Prior 28 Day Period:		9/24/2017 - 10/21/2017			
Current YTD Day Period:		1/1/2017 - 11/18/2017			Prior YTD Period:		1/1/2016 - 11/18/2016			

Prepared by SPD Crime Analysis Office - Tuesday, November 21, 2017

NOTE: SPD moved from UCR to the NIBRS reporting standard on 10/4/16 following the transition to a new RMS System. [Numbers on CompStat reports prior to this date should not be used as a comparison to those on this report.](#) Additional info on these reporting standards can be found on the FBI website: <https://ucr.fbi.gov/nibrs-overview>

This chart represents Preliminary counts of selected crime categories from Police Case Reports. Full statistical analysis to determine the confidence level of this data has not been performed. The % change columns on the preliminary counts differ from the percentage change on the NIBRS crime report, sometimes significantly. The CompStat report is designed for operational use and includes only selected NIBRS categories and coding less complex than full NIBRS rules. Official statistics for these and other NIBRS categories can be found on WASPC & FBI websites once available.



Sunday - Saturday

NE - Northeast District (P4)

11/12/2017 TO 11/18/2017



<u>A/C</u>	<u>Offense Statute</u>	<u>Address</u>	<u>Reported Date</u>	<u>Dist</u>
<u>SPB4BE</u>				
C	THEFT OF MOTOR VEHICLE	1700 E NORTH FOOTHILLS DR	11/13/2017	P4
C	THEFT-3D (All Other Thefts)	2100 E UPRIVER DR	11/14/2017	P4
C	THEFT-3D (From Building)	1600 E GARLAND AVE	11/13/2017	P4
C	THEFT-3D (From Building)	1600 E WELLESLEY AVE	11/15/2017	P4
C	THEFT-3D (From Motor Vehicle)	3400 N CRESTLINE ST	11/14/2017	P4
C	THEFT-3D (Shoplifting)	3700 N MARKET ST	11/13/2017	P4
C	THEFT-3D (Shoplifting)	3900 N MARKET ST	11/15/2017	P4
C	THEFT-3D (Shoplifting)	3900 N MARKET ST	11/15/2017	P4
C	THEFT-3D (Shoplifting)	3900 N MARKET ST	11/15/2017	P4
C	THEFT-3D (Shoplifting)	3900 N MARKET ST	11/15/2017	P4
C	THEFT-CITY (Shoplifting)	3900 N MARKET ST	11/12/2017	P4
<u>SPB4HI</u>				
C	ARSON-2ND DEG	3000 E WELLESLEY AVE	11/15/2017	P4
C	BURGLARY 2D FENCED AREA	4400 N FREYA ST	11/17/2017	P4
C	BURGLARY-RESIDENTIAL	2900 E DIAMOND AVE	11/13/2017	P4
C	RAPE OF A CHILD-3D (RAPE)		11/15/2017	P4
C	THEFT-3D (All Other Thefts)	2600 E EVERETT AVE	11/14/2017	P4
C	THEFT-3D (From Building)	6300 N ALTAMONT ST	11/14/2017	P4
C	THEFT-CITY (All Other Thefts)	2900 E DIAMOND AVE	11/13/2017	P4
<u>SPB4LO</u>				
C	ASSAULT-2D	300 E MISSION AVE	11/13/2017	P4
C	ASSAULT-2D	2400 N COLUMBUS ST	11/13/2017	P4
C	BURGLARY 2D FENCED AREA	200 E JACKSON AVE	11/14/2017	P4
C	BURGLARY 2D GARAGE	2600 N MAGNOLIA ST	11/13/2017	P4
C	BURGLARY-RESIDENTIAL	900 E ERMINA AVE	11/16/2017	P2
C	ROBBERY 1D COMMERCIAL (NOT PURSE SNATCHING)	1500 E ILLINOIS AVE	11/15/2017	P4
C	THEFT OF MOTOR VEHICLE	900 E AUGUSTA AVE	11/13/2017	P4
C	THEFT-3D (All Other Thefts)	1000 E AUGUSTA AVE	11/12/2017	P4
C	THEFT-3D (All Other Thefts)	2000 N HAMILTON ST	11/13/2017	P4
C	THEFT-3D (All Other Thefts)	1200 E MISSION AVE	11/16/2017	P4
C	THEFT-3D (From Motor Vehicle)	1100 N SUPERIOR ST	11/15/2017	P4
C	THEFT-3D (Shoplifting)	1500 E ILLINOIS AVE	11/13/2017	P4
C	THEFT-3D (Shoplifting)	1200 N HAMILTON ST	11/14/2017	P4
C	THEFT-3D (Shoplifting)	900 E MISSION AVE	11/14/2017	P4
C	THEFT-3D (Shoplifting)	900 E MISSION AVE	11/14/2017	P4
C	THEFT-3D (Shoplifting)	2400 N DIVISION ST	11/15/2017	P4
C	THEFT-CITY (Shoplifting)	900 E MISSION AVE	11/14/2017	P4

A/C	Offense Statute	Address	Reported Date	Dist
<u>SPB4MI</u>				
C	RAPE-3D (RAPE)		11/13/2017	P4
C	THEFT OF MOTOR VEHICLE	3400 E GRACE AVE	11/13/2017	P4
C	THEFT OF MOTOR VEHICLE	3500 E JACKSON AVE	11/17/2017	P4
A	THEFT-3D (From Motor Vehicle)	3700 E ERMINA AVE	11/16/2017	P4

SPOKANE POLICE DEPARTMENT



SOUTH **Police Service Area**

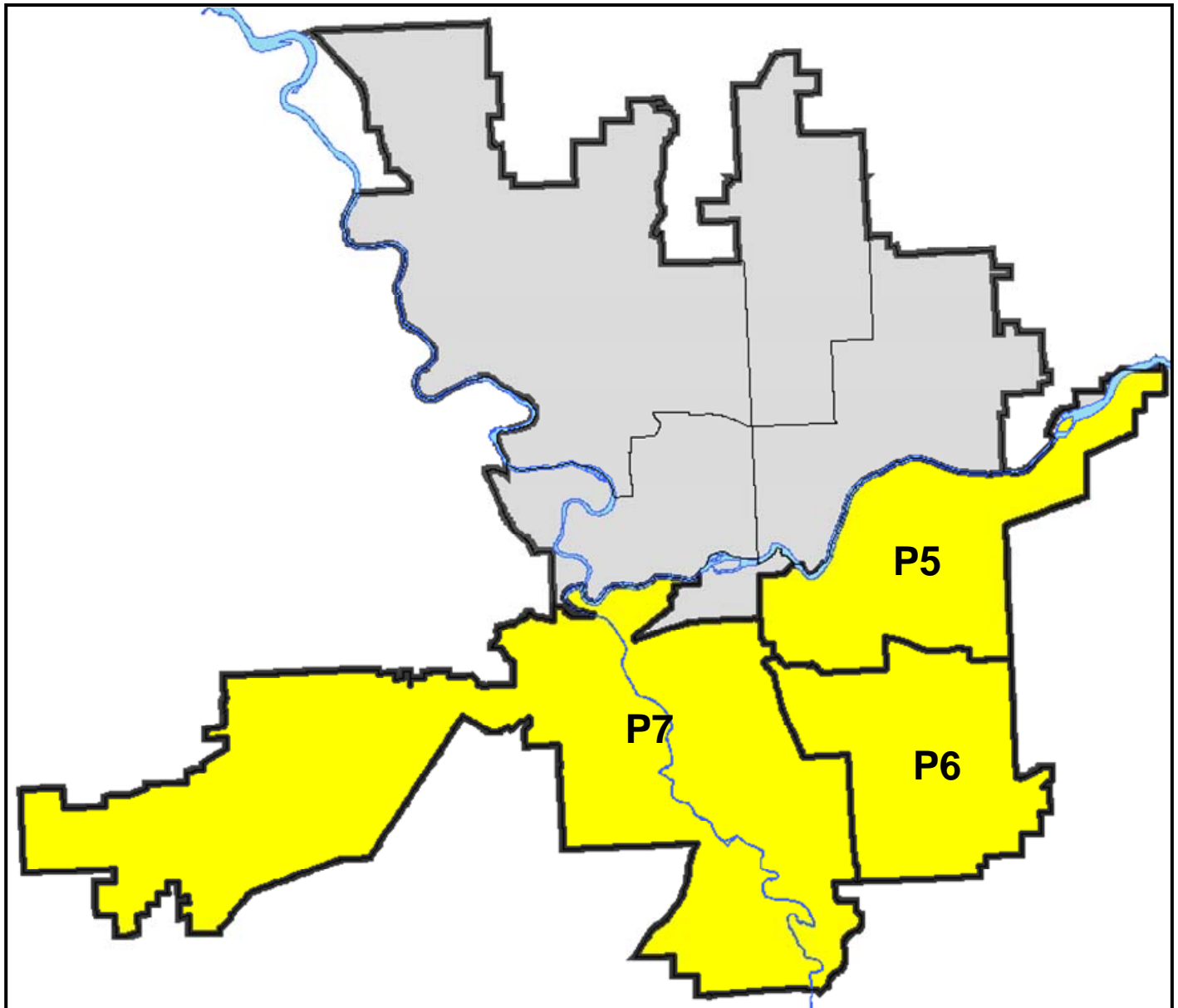
PSA Commander

Captain Tracie Meidl

South Central District (P5)

Southeast District (P6)

Southwest District (P7)



POLICE SUMMARY - Ending: Saturday, November 18, 2017

SOUTH PRECINCT (P5, P6, and P7)



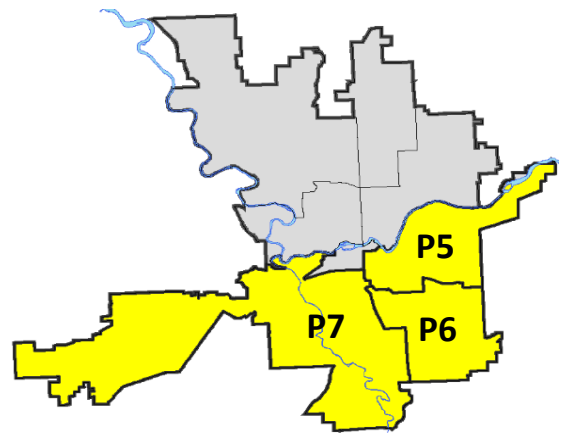
Preliminary IBR Counts

NIBRS Categories (Part 1 Selected)		7 Day Comparison			28 Day Comparison			YTD Comparison		
		Current	Prior	Percent	Current	Prior	Percent	Current	Prior	Percent
Violent	Criminal Homicide	0	0		0	0		1		
	Rape	2	0		7	9	-22.22%	87		
	Robbery - Commercial	0	0		0	0		11		
	Robbery - Person	1	1	0.00%	4	3	33.33%	46		
	Aggravated Assault - Non DV	0	1	-100.00%	7	10	-30.00%	125		
	Aggravated Assault - DV	1	3	-66.67%	11	13	-15.38%	100		
Violent Total:		4	5	-20.00%	29	35	-17.14%	370		
Property	Burglary - Residential	4	10	-60.00%	26	38	-31.58%	398		
	Burglary Garage	7	8	-12.50%	22	11	100.00%	214		
	Burglary Commercial	1	1	0.00%	9	10	-10.00%	128		
	Larceny	66	69	-4.35%	306	285	7.37%	3499		
	Vehicle Theft	19	21	-9.52%	60	38	57.89%	581		
	Arson	0	1	-100.00%	1	0		17		
Property Total:		97	110	-11.82%	424	382	10.99%	4837		
Preliminary Part 1 Crime Totals:		101	115	-12.17%	453	417	8.63%	5207		
Current 7 Day Period:		11/12/2017 - 11/18/2017			Prior 7 Day Period:		11/5/2017 - 11/11/2017			
Current 28 Day Period:		10/22/2017 - 11/18/2017			Prior 28 Day Period:		9/24/2017 - 10/21/2017			
Current YTD Day Period:		1/1/2017 - 11/18/2017			Prior YTD Period:		1/1/2016 - 11/18/2016			

Prepared by SPD Crime Analysis Office - Tuesday, November 21, 2017

NOTE: SPD moved from UCR to the NIBRS reporting standard on 10/4/16 following the transition to a new RMS System. [Numbers on CompStat reports prior to this date should not be used as a comparison to those on this report.](#) Additional info on these reporting standards can be found on the FBI website: <https://ucr.fbi.gov/nibrs-overview>

This chart represents Preliminary counts of selected crime categories from Police Case Reports. Full statistical analysis to determine the confidence level of this data has not been performed. The % change columns on the preliminary counts differ from the percentage change on the NIBRS crime report, sometimes significantly. The CompStat report is designed for operational use and includes only selected NIBRS categories and coding less complex than full NIBRS rules. Official statistics for these and other NIBRS categories can be found on WASPC & FBI websites once available.



POLICE SUMMARY - Ending: Saturday, November 18, 2017



SE - South Central District (P5)

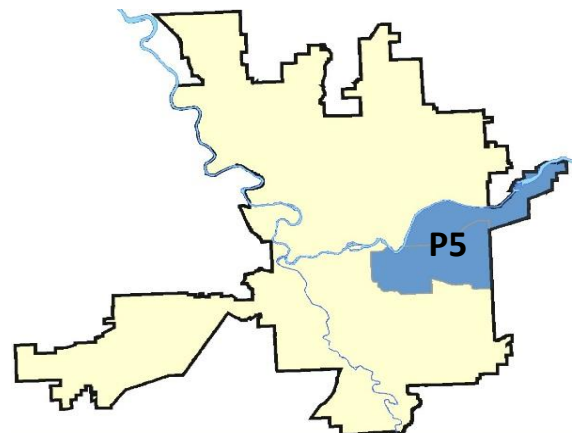
Preliminary IBR Counts


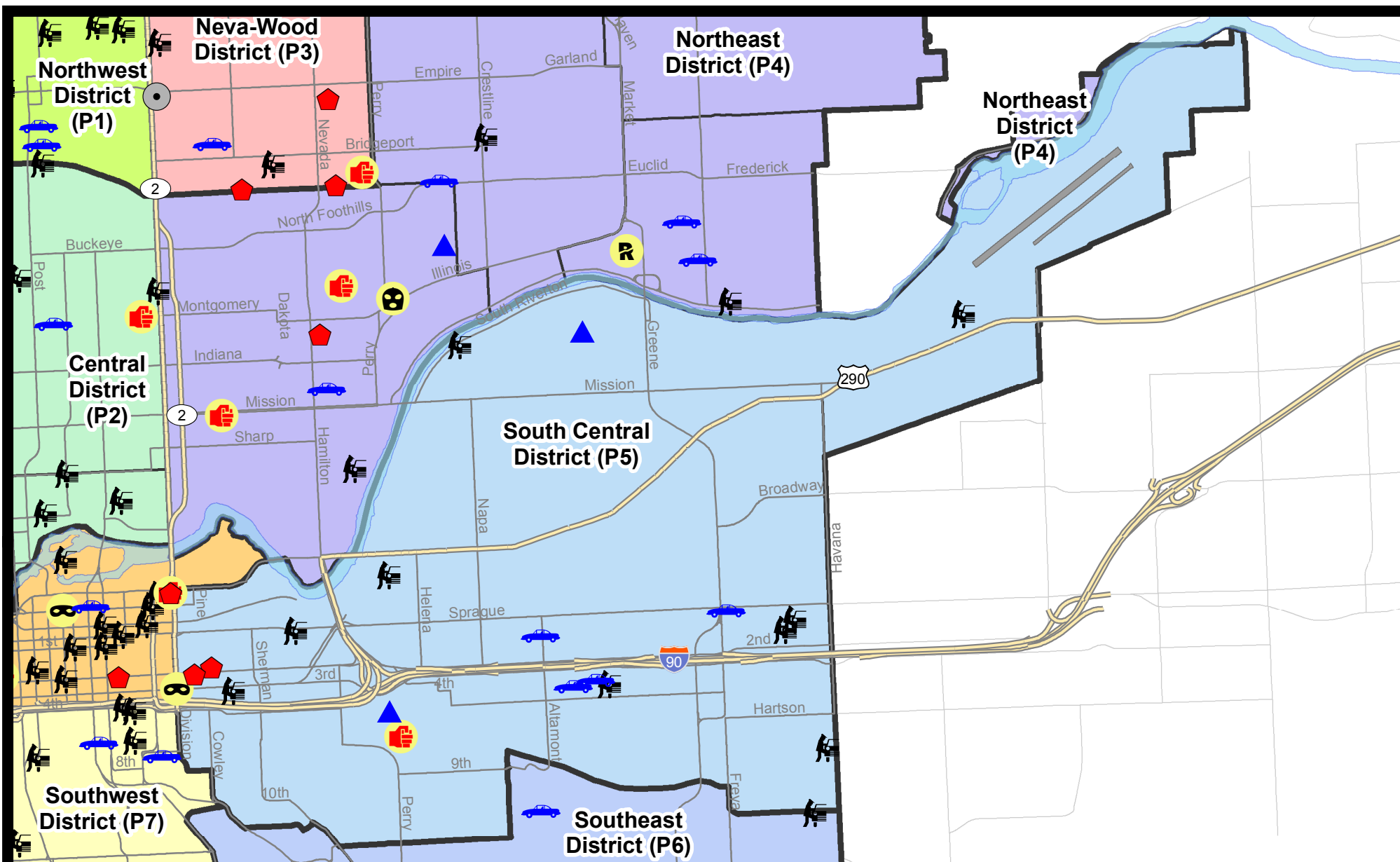
NIBRS Categories (Part 1 Selected)		7 Day Comparison			28 Day Comparison			YTD Comparison		
		Current	Prior	Percent	Current	Prior	Percent	Current	Prior	Percent
Violent	Criminal Homicide	0	0		0	0		0		
	Rape	0	0		2	3	-33.33%	30		
	Robbery - Commercial	0	0		0	0		6		
	Robbery - Person	1	1	0.00%	2	0		26		
	Aggravated Assault - Non DV	0	0		5	5	0.00%	68		
	Aggravated Assault - DV	1	0		7	5	40.00%	48		
Violent Total:		2	1	100.00%	16	13	23.08%	178		
Property	Burglary - Residential	2	5	-60.00%	11	18	-38.89%	148		
	Burglary Garage	2	1	100.00%	6	3	100.00%	50		
	Burglary Commercial	0	0		7	8	-12.50%	83		
	Larceny	17	32	-46.88%	106	123	-13.82%	1249		
	Vehicle Theft	4	10	-60.00%	24	22	9.09%	275		
	Arson	0	0		0	0		2		
Property Total:		25	48	-47.92%	154	174	-11.49%	1807		
Preliminary Part 1 Crime Totals:		27	49	-44.90%	170	187	-9.09%	1985		
Current 7 Day Period:		11/12/2017 - 11/18/2017			Prior 7 Day Period:		11/5/2017 - 11/11/2017			
Current 28 Day Period:		10/22/2017 - 11/18/2017			Prior 28 Day Period:		9/24/2017 - 10/21/2017			
Current YTD Day Period:		1/1/2017 - 11/18/2017			Prior YTD Period:		1/1/2016 - 11/18/2016			

Prepared by SPD Crime Analysis Office - Tuesday, November 21, 2017

NOTE: SPD moved from UCR to the NIBRS reporting standard on 10/4/16 following the transition to a new RMS System. [Numbers on CompStat reports prior to this date should not be used as a comparison to those on this report.](#) Additional info on these reporting standards can be found on the FBI website: <https://ucr.fbi.gov/nibrs-overview>

This chart represents Preliminary counts of selected crime categories from Police Case Reports. Full statistical analysis to determine the confidence level of this data has not been performed. The % change columns on the preliminary counts differ from the percentage change on the NIBRS crime report, sometimes significantly. The CompStat report is designed for operational use and includes only selected NIBRS categories and coding less complex than full NIBRS rules. Official statistics for these and other NIBRS categories can be found on WASPC & FBI websites once available.





City of Spokane
South Central District (P5)
Selected
Crime Types
2017-11-12 to 2017-11-18

Prepared By:
Crime Analysis Unit
Spokane Police Department

Legend

NIBRS Events



Criminal Homicide



Rape



Robbery Commercial



Robbery Person



Aggravated Assault



Burglary Residential



Burglary Garage



Burglary Commercial



Vehicle Prowling



Vehicle Theft



Arson

Cases Represent LERMS Crime Codes

Points may indicate multiple events

Note: Veh Prowl is only Larceny category displayed



For Additional Information on Incidents
 pertaining to an Area, Trend, or Pattern
 Contact Information Analysis

0 0.2 0.4 0.6 0.8 1 Miles



THIS IS NOT A LEGAL DOCUMENT:
 The information shown on this map is compiled
 from various sources and is subject to constant
 revision. Information shown on this map should
 not be used to determine the location of facilities
 in relationship to property lines, section lines,
 streets, etc.

Sunday - Saturday

SE - South Central District (P5)

11/12/2017 TO 11/18/2017



<u>A/C</u>	<u>Offense Statute</u>	<u>Address</u>	<u>Reported Date</u>	<u>Dist</u>
<u>SPC5EC</u>				
C	ASSAULT-2D	1400 E HARTSON AVE	11/17/2017	P5
C	BURGLARY 2D FENCED AREA	600 S GREENE ST	11/17/2017	P5
C	BURGLARY 2D GARAGE	1300 E 5TH AVE	11/16/2017	P5
C	BURGLARY-RESIDENTIAL	200 E 2ND AVE	11/12/2017	P8
C	BURGLARY-RESIDENTIAL	100 E 2ND AVE	11/15/2017	P8
C	ROBBERY-2D (All Except Purse Snatching)	E 3RD AVE / S DIVISION ST	11/13/2017	P8
C	THEFT OF MOTOR VEHICLE	3600 E SPRAGUE AVE	11/13/2017	P5
C	THEFT OF MOTOR VEHICLE	2700 E 4TH AVE	11/13/2017	P6
C	THEFT OF MOTOR VEHICLE	100 S ALTAMONT ST	11/13/2017	P5
C	THEFT OF MOTOR VEHICLE	2500 E 4TH AVE	11/17/2017	P7
C	THEFT-2D (From Building)	1500 E 7TH AVE	11/14/2017	P5
C	THEFT-3D (All Other Thefts)	1500 E SPRAGUE AVE	11/12/2017	P5
C	THEFT-3D (All Other Thefts)	600 S GREENE ST	11/17/2017	P5
A	THEFT-3D (From Motor Vehicle)	4000 E PACIFIC AVE	11/15/2017	P5
C	THEFT-3D (From Motor Vehicle)	4100 E SPRAGUE AVE	11/15/2017	P5
C	THEFT-3D (From Motor Vehicle)	300 E 3RD AVE	11/15/2017	P5
C	THEFT-3D (From Motor Vehicle)	1400 E FRONT AVE	11/16/2017	P5
C	THEFT-3D (From Motor Vehicle)	4200 E 9TH AVE	11/16/2017	P6
C	THEFT-3D (Motor Vehicle Parts or Accessories)	800 S RAY ST	11/12/2017	P5
C	THEFT-CITY (Shoplifting)	100 S DIVISION ST	11/12/2017	P8
C	VEHICLE PROWLING-2D/From Motor Vehicle	700 E SPRAGUE AVE	11/14/2017	P5
C	VEHICLE PROWLING-2D/No Theft	2800 E 4TH AVE	11/13/2017	P5
<u>SPC5GP</u>				
C	BURGLARY 2D GARAGE	1900 N NELSON ST	11/12/2017	P5
C	THEFT-2D (All Other Thefts)	1000 N PITTSBURG ST	11/12/2017	P5
C	THEFT-3D (From Motor Vehicle)	1800 E SOUTH RIVERTON AVE	11/14/2017	P5
A	THEFT-3D (From Motor Vehicle)	5200 E UNION AVE	11/17/2017	P5

POLICE SUMMARY - Ending: Saturday, November 18, 2017



SE - Southeast District (P6)

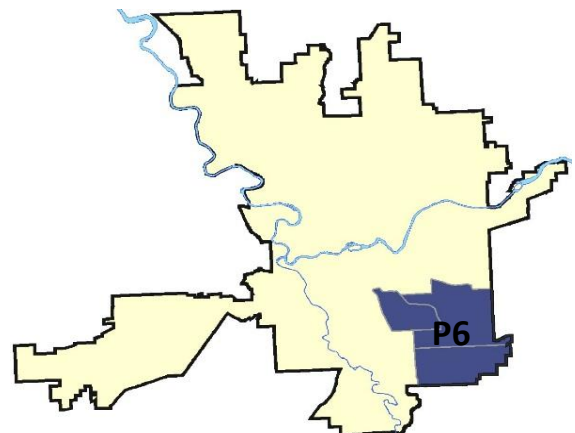
Preliminary IBR Counts

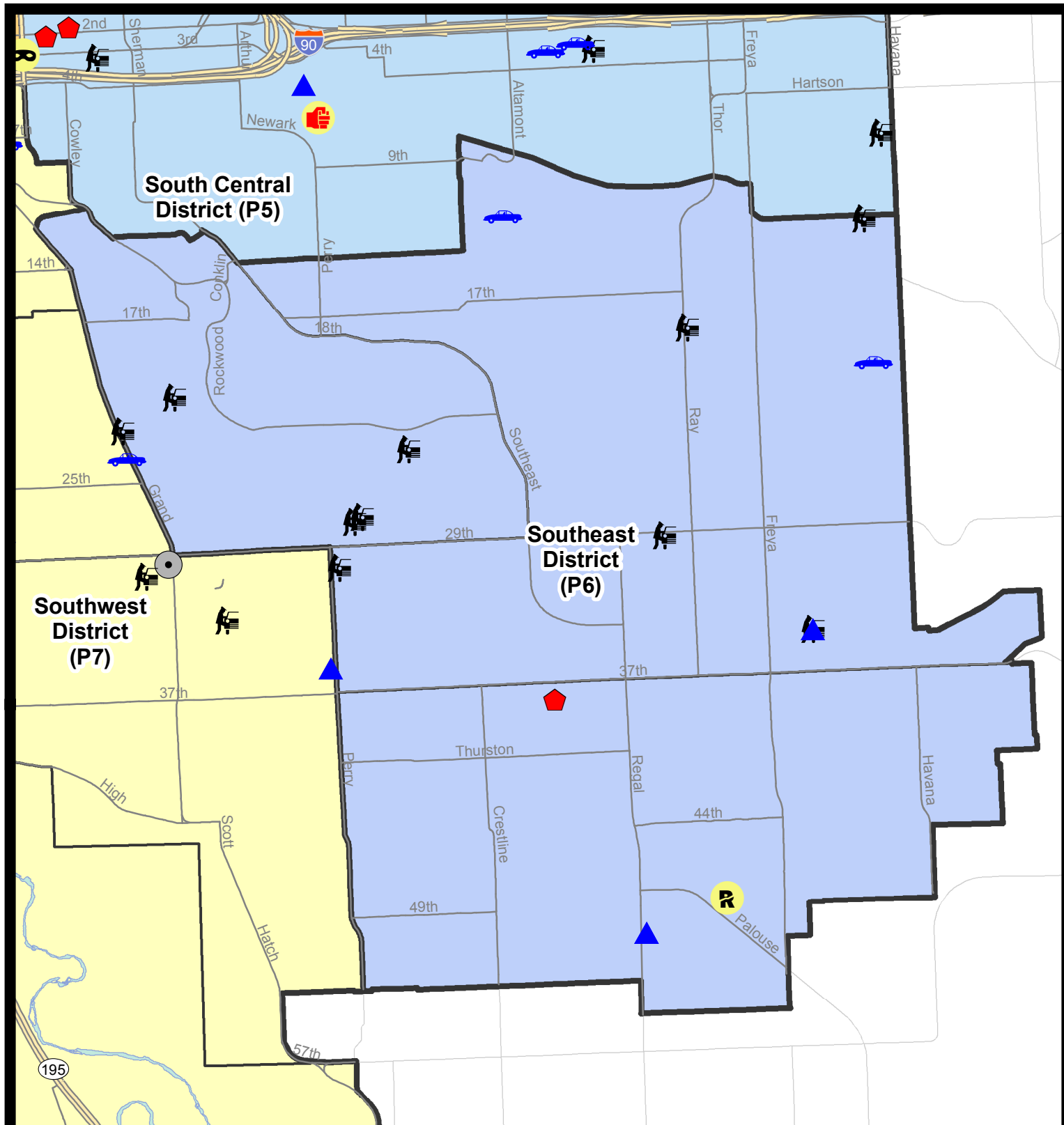
NIBRS Categories (Part 1 Selected)		7 Day Comparison			28 Day Comparison			YTD Comparison		
		Current	Prior	Percent	Current	Prior	Percent	Current	Prior	Percent
Violent	Criminal Homicide	0	0		0	0		0		
	Rape	2	0		4	1	300.00%	27		
	Robbery - Commercial	0	0		0	0		3		
	Robbery - Person	0	0		1	1	0.00%	9		
	Aggravated Assault - Non DV	0	1	-100.00%	1	1	0.00%	19		
	Aggravated Assault - DV	0	1	-100.00%	1	2	-50.00%	16		
Violent Total:		2	2	0.00%	7	5	40.00%	74		
Property	Burglary - Residential	1	3	-66.67%	10	10	0.00%	116		
	Burglary Garage	3	4	-25.00%	9	5	80.00%	79		
	Burglary Commercial	0	1	-100.00%	1	1	0.00%	10		
	Larceny	24	19	26.32%	87	62	40.32%	877		
	Vehicle Theft	3	4	-25.00%	12	8	50.00%	112		
	Arson	0	1	-100.00%	1	0		8		
Property Total:		31	32	-3.13%	120	86	39.53%	1202		
Preliminary Part 1 Crime Totals:		33	34	-2.94%	127	91	39.56%	1276		
Current 7 Day Period:		11/12/2017 - 11/18/2017			Prior 7 Day Period:		11/5/2017 - 11/11/2017			
Current 28 Day Period:		10/22/2017 - 11/18/2017			Prior 28 Day Period:		9/24/2017 - 10/21/2017			
Current YTD Day Period:		1/1/2017 - 11/18/2017			Prior YTD Period:		1/1/2016 - 11/18/2016			

Prepared by SPD Crime Analysis Office - Tuesday, November 21, 2017

NOTE: SPD moved from UCR to the NIBRS reporting standard on 10/4/16 following the transition to a new RMS System. [Numbers on CompStat reports prior to this date should not be used as a comparison to those on this report.](#) Additional info on these reporting standards can be found on the FBI website: <https://ucr.fbi.gov/nibrs-overview>

This chart represents Preliminary counts of selected crime categories from Police Case Reports. Full statistical analysis to determine the confidence level of this data has not been performed. The % change columns on the preliminary counts differ from the percentage change on the NIBRS crime report, sometimes significantly. The CompStat report is designed for operational use and includes only selected NIBRS categories and coding less complex than full NIBRS rules. Official statistics for these and other NIBRS categories can be found on WASPC & FBI websites once available.

















City of Spokane
Southeast District (P6)
Selected Crime Codes
2017-11-12 to 2017-11-18
 Prepared By:
 Crime Analysis Unit
 Spokane Police Department

Legend

NIBRS Events


 Criminal Homicide	 Robbery Person	 Burglary Commercial
 Rape	 Aggravated Assault	 Vehicle Prowling
 Robbery Commercial	 Burglary Residential	 Vehicle Theft
	 Burglary Garage	 Arson





*Cases Represent LERMS Crime Codes
 Points may indicate multiple events
 Note: Veh Prowl is only Larceny displayed*

*For Additional Information on
 Incidents pertaining to an
 Area, Trend, or Pattern
 Contact Information Analysis*

0 0.15 0.3 0.6 Miles







THIS IS NOT A LEGAL DOCUMENT:
 The information shown on this map is compiled
 from various sources and is subject to constant
 revision. Information shown on this map should
 not be used to determine the location of facilities
 in relationship to property lines, section lines,
 streets, etc.

Sunday - Saturday

SE - Southeast District (P6)

11/12/2017 TO 11/18/2017



<u>A/C</u>	<u>Offense Statute</u>	<u>Address</u>	<u>Reported Date</u>	<u>Dist</u>
<u>SPC6LH</u>				
C	BURGLARY 2D GARAGE	3800 E 35TH AVE	11/14/2017	P6
C	MAIL THEFT (All Others)	3500 E 35TH AVE	11/15/2017	P6
C	THEFT OF MOTOR VEHICLE	2300 E SOUTH ALTAMONT BLVD	11/13/2017	P6
C	THEFT OF MOTOR VEHICLE	4200 E CONGRESS AVE	11/14/2017	P6
C	THEFT-2D (From Motor Vehicle)	3100 E 29TH AVE	11/14/2017	P6
C	THEFT-3D (From Building)	3100 E 36TH AVE	11/16/2017	P6
C	THEFT-3D (From Motor Vehicle)	3200 E 19TH AVE	11/12/2017	P6
C	THEFT-3D (From Motor Vehicle)	3800 E 35TH AVE	11/14/2017	P6
A	THEFT-3D (From Motor Vehicle)	3000 S PERRY ST	11/14/2017	P6
C	THEFT-3D (Shoplifting)	2900 E 29TH AVE	11/16/2017	P6
C	THEFT-3D (Shoplifting)	2500 E 29TH AVE	11/17/2017	P6
C	THEFT-3D (Shoplifting)	2500 E 29TH AVE	11/17/2017	P6
C	THEFT-3D (Shoplifting)	2500 E 29TH AVE	11/17/2017	P6
C	VEHICLE PROWLING-2D/From Motor Vehicle	4100 E 13TH AVE	11/15/2017	P6
<u>SPC6RW</u>				
C	THEFT-1D (From Motor Vehicle)	1500 E PINECREST RD	11/14/2017	P6
C	THEFT-3D (From Motor Vehicle)	2300 S MAGNOLIA CT	11/13/2017	P6
A	THEFT-3D (From Motor Vehicle)	1500 E PINECREST RD	11/13/2017	P6
C	THEFT-3D (From Motor Vehicle)	2200 S GRAND BLVD	11/15/2017	P5
A	VEHICLE PROWLING-2D/No Theft	600 E 21ST AVE	11/13/2017	P6
<u>SPC6SG</u>				
C	BURGLARY 2D GARAGE	5000 S REGAL ST	11/12/2017	P6
C	BURGLARY 2D GARAGE	5000 S REGAL ST	11/16/2017	P5
C	BURGLARY-RESIDENTIAL	S COOK ST / E 38TH AVE	11/17/2017	P6
C	ORGANIZED RETAIL THEFT	4500 S REGAL ST	11/16/2017	P6
C	RAPE-3D (RAPE)		11/17/2017	P6
C	THEFT-2D (From Building)	3300 E 55TH AVE	11/15/2017	P6
C	THEFT-2D (Motor Vehicle Parts or Accessories)	5000 S REGAL ST	11/16/2017	P5
C	THEFT-3D (All Other Thefts)	4300 S ALTAMONT ST	11/15/2017	P6
C	THEFT-3D (From Building)	4800 S PALOUSE HWY	11/13/2017	P6
C	THEFT-3D (From Building)	3300 E 44TH AVE	11/16/2017	P6
C	THEFT-CITY (All Other Thefts)	3300 E 55TH AVE	11/13/2017	P6

POLICE SUMMARY - Ending: Saturday, November 18, 2017



SW - Southwest District (P7)

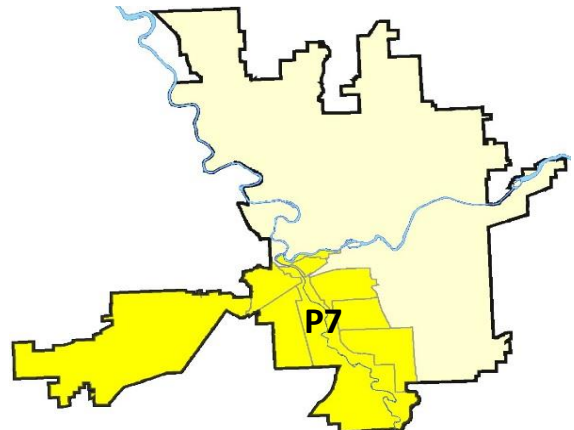
Preliminary IBR Counts

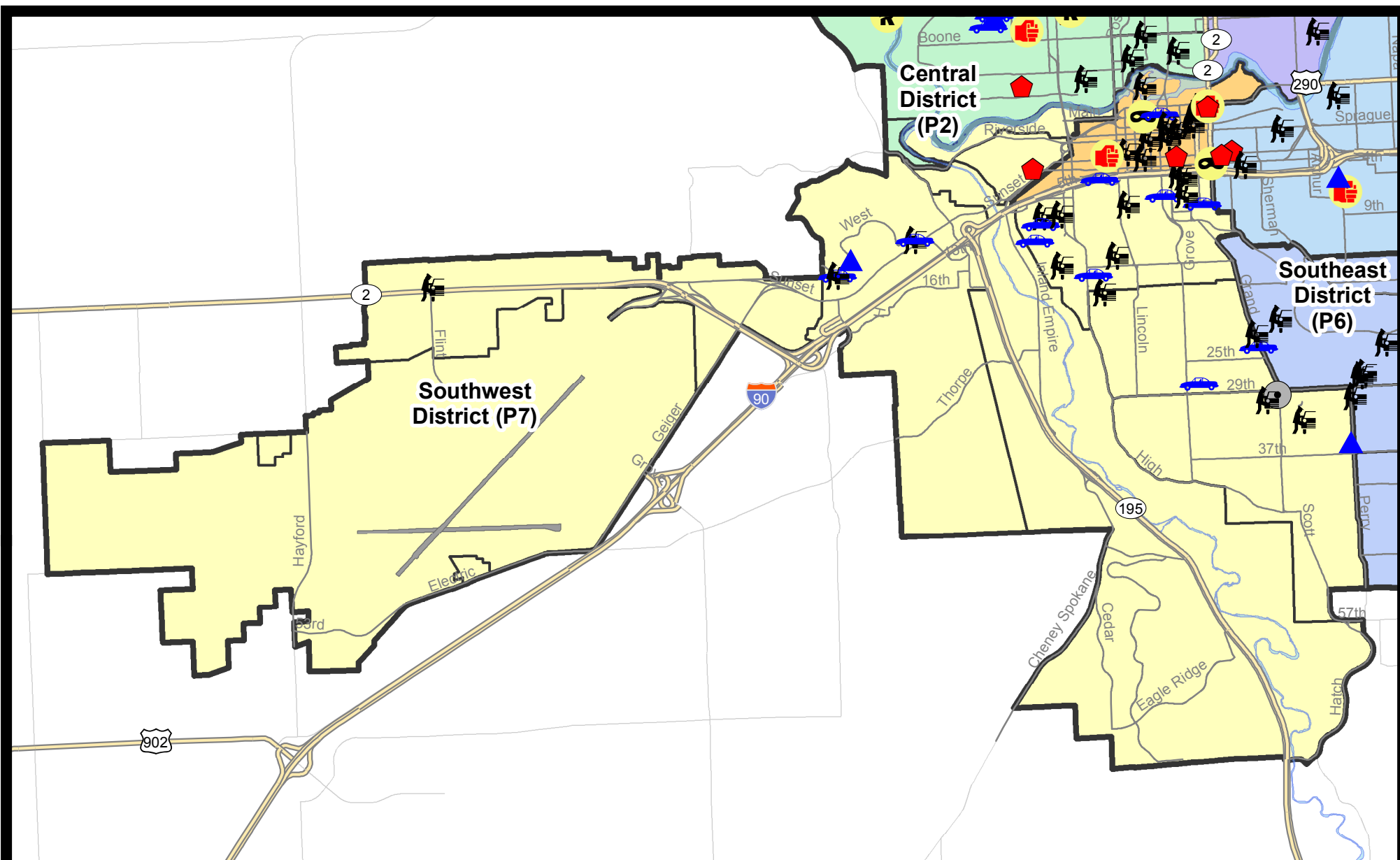
NIBRS Categories (Part 1 Selected)		7 Day Comparison			28 Day Comparison			YTD Comparison		
		Current	Prior	Percent	Current	Prior	Percent	Current	Prior	Percent
Violent	Criminal Homicide	0	0		0	0		1		
	Rape	0	0		1	5	-80.00%	30		
	Robbery - Commercial	0	0		0	0		2		
	Robbery - Person	0	0		1	2	-50.00%	11		
	Aggravated Assault - Non DV	0	0		1	4	-75.00%	38		
	Aggravated Assault - DV	0	2	-100.00%	3	6	-50.00%	36		
Violent Total:		0	2	-100.00%	6	17	-64.71%	118		
Property	Burglary - Residential	1	2	-50.00%	5	10	-50.00%	134		
	Burglary Garage	2	3	-33.33%	7	3	133.33%	85		
	Burglary Commercial	1	0		1	1	0.00%	35		
	Larceny	25	18	38.89%	113	100	13.00%	1373		
	Vehicle Theft	12	7	71.43%	24	8	200.00%	194		
	Arson	0	0		0	0		7		
Property Total:		41	30	36.67%	150	122	22.95%	1828		
Preliminary Part 1 Crime Totals:		41	32	28.13%	156	139	12.23%	1946		
Current 7 Day Period:		11/12/2017 - 11/18/2017			Prior 7 Day Period:		11/5/2017 - 11/11/2017			
Current 28 Day Period:		10/22/2017 - 11/18/2017			Prior 28 Day Period:		9/24/2017 - 10/21/2017			
Current YTD Day Period:		1/1/2017 - 11/18/2017			Prior YTD Period:		1/1/2016 - 11/18/2016			

Prepared by SPD Crime Analysis Office - Tuesday, November 21, 2017

NOTE: SPD moved from UCR to the NIBRS reporting standard on 10/4/16 following the transition to a new RMS System. [Numbers on CompStat reports prior to this date should not be used as a comparison to those on this report.](#) Additional info on these reporting standards can be found on the FBI website: <https://ucr.fbi.gov/nibrs-overview>

This chart represents Preliminary counts of selected crime categories from Police Case Reports. Full statistical analysis to determine the confidence level of this data has not been performed. The % change columns on the preliminary counts differ from the percentage change on the NIBRS crime report, sometimes significantly. The CompStat report is designed for operational use and includes only selected NIBRS categories and coding less complex than full NIBRS rules. Official statistics for these and other NIBRS categories can be found on WASPC & FBI websites once available.



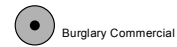
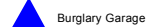
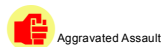
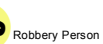


City of Spokane
Southwest District (P7)
Selected
Crime Types
2017-11-12 to 2017-11-18

Prepared By:
Crime Analysis Unit
Spokane Police Department

Legend

NIBRS Events



Cases Represent LERMS Crime Codes
 Points may indicate multiple events
 Note: Veh Prowl is only Larceny category displayed



For Additional Information on Incidents
 pertaining to an Area, Trend, or Pattern
 Contact Information Analysis

0 0.2 0.4 0.6 0.8 1 1.2 1.4 1.6 Miles



THIS IS NOT A LEGAL DOCUMENT:
 The information shown on this map is compiled
 from various sources and is subject to constant
 revision. Information shown on this map should
 not be used to determine the location of facilities
 in relationship to property lines, section lines,
 streets, etc.



Sunday - Saturday

SE - Southwest District (P7)

11/12/2017 TO 11/18/2017



A/C	Offense Statute	Address	Reported Date	Dist
C	THEFT OF MOTOR VEHICLE	6407 W 2 HWY	11/13/2017	P7
C	THEFT OF MOTOR VEHICLE	6407 W 2 HWY	11/13/2017	P7
<u>SPD7BA</u>				
C	BURGLARY-RESIDENTIAL	200 S ELM ST	11/12/2017	P7
<u>SPD7CH</u>				
C	THEFT OF MOTOR VEHICLE	100 W 8TH AVE	11/12/2017	P5
C	THEFT OF MOTOR VEHICLE	1300 W 15TH AVE	11/13/2017	P7
C	THEFT OF MOTOR VEHICLE	600 S STEVENS ST	11/15/2017	P8
C	THEFT OF MOTOR VEHICLE	1000 S ELM ST	11/16/2017	P7
A	THEFT OF MOTOR VEHICLE	1800 W 9TH AVE	11/16/2017	P7
C	THEFT OF MOTOR VEHICLE	S JEFFERSON ST / W FREEWAY AVE	11/16/2017	P8
C	THEFT-2D (From Motor Vehicle)	1000 W 13TH AVE	11/13/2017	P7
C	THEFT-2D (From Motor Vehicle)	400 S BERNARD ST	11/14/2017	P7
C	THEFT-3D (All Other Thefts)	1600 W 8TH AVE	11/13/2017	P7
C	THEFT-3D (All Other Thefts)	1100 W 6TH AVE	11/16/2017	P7
C	THEFT-3D (From Motor Vehicle)	200 W 6TH AVE	11/12/2017	P7
C	THEFT-3D (From Motor Vehicle)	1300 S ASH ST	11/13/2017	P7
C	THEFT-3D (From Motor Vehicle)	1600 W 8TH AVE	11/13/2017	P7
A	THEFT-3D (From Motor Vehicle)	1800 W 8TH AVE	11/14/2017	P7
C	VEHICLE PROWLING-2D/From Motor Vehicle	S LINCOLN ST / W 7TH AVE	11/15/2017	P7
C	VEHICLE PROWLING-2D/From Motor Vehicle	W 4TH AVE / S BERNARD ST	11/17/2017	P7
<u>SPD7CS</u>				
C	BURGLARY 2D COMMERCIAL	2900 S GRAND BLVD	11/12/2017	P7
C	BURGLARY 2D GARAGE	3500 S PERRY ST	11/14/2017	P7
C	THEFT-1D (From Building)	1000 E 32ND AVE	11/15/2017	P7
C	THEFT-2D (From Motor Vehicle)	400 E 30TH AVE	11/15/2017	P7
C	THEFT-3D (From Motor Vehicle)	800 E 33RD AVE	11/13/2017	P7
<u>SPD7MC</u>				
A	THEFT OF MOTOR VEHICLE	100 W 28TH AVE	11/17/2017	P7
A	THEFT OF MOTOR VEHICLE	2300 S GRAND BLVD	11/17/2017	P7
C	THEFT-1D (From Building)	200 W 28TH AVE	11/14/2017	P7
C	THEFT-3D (All Other Thefts)	900 W 25TH AVE	11/16/2017	P7
C	THEFT-3D (From Building)	2600 S GRAND BLVD	11/15/2017	P7
C	THEFT-3D (From Motor Vehicle)	1200 W 17TH AVE	11/12/2017	P7
<u>SPD7WH</u>				
C	BURGLARY 2D GARAGE	1100 S WESTCLIFF PL	11/13/2017	P7

A/C	Offense Statute	Address	Reported Date	Dist
C	THEFT OF MOTOR VEHICLE	3200 W ROSAMOND AVE	11/16/2017	P7
A	THEFT OF MOTOR VEHICLE	W DESKA DR / S RUSTLE ST	11/17/2017	P7
C	THEFT-2D (From Motor Vehicle)	W DESKA DR / S RUSTLE ST	11/17/2017	P7
C	THEFT-3D (From Motor Vehicle)	3200 W ROSAMOND AVE	11/16/2017	P7
<u>SPD7WP</u>				
C	THEFT-3D (From Motor Vehicle)	9000 W US 2 HWY	11/14/2017	P7

SPOKANE POLICE DEPARTMENT

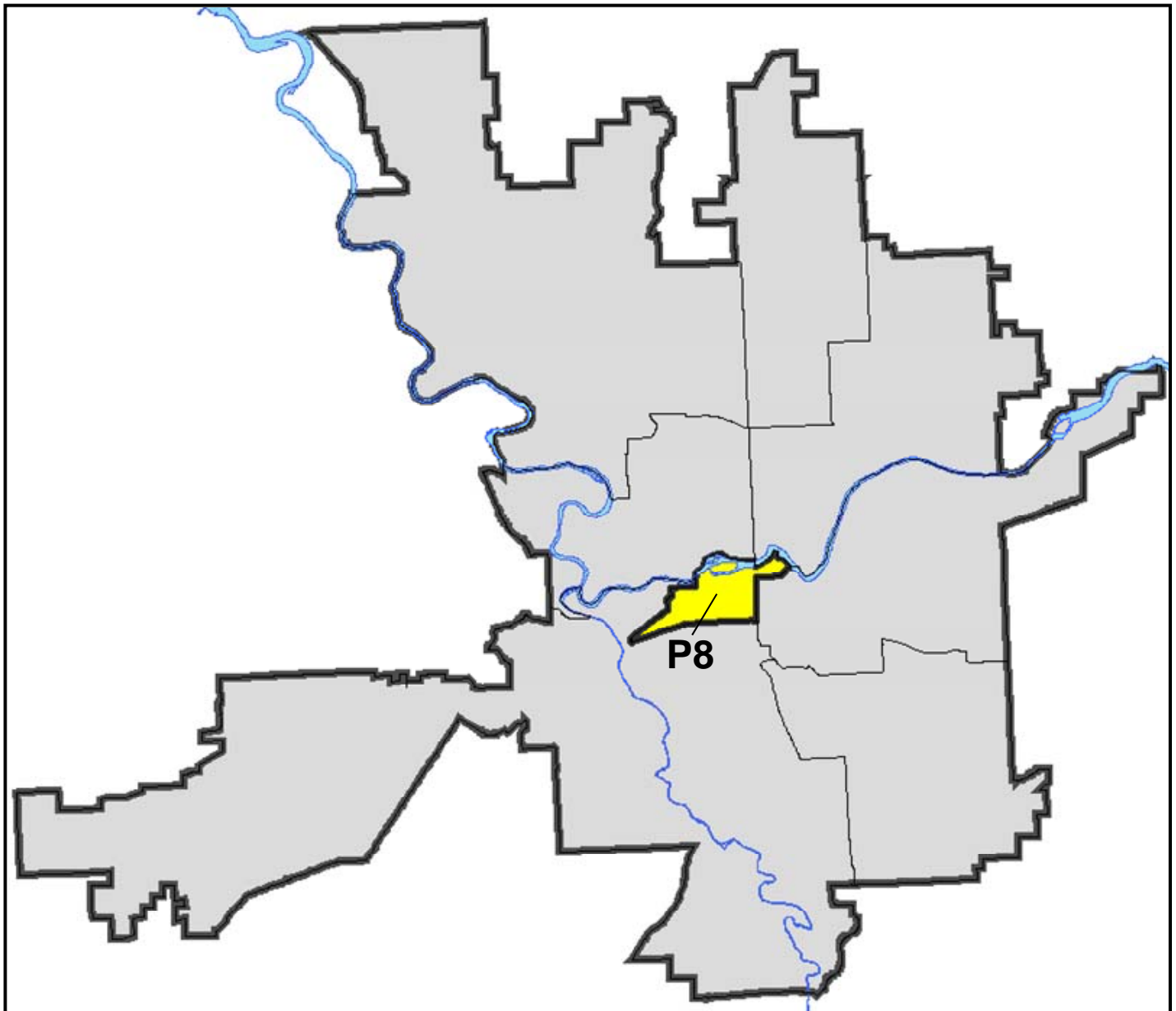
DOWNTOWN

Police Service Area



PSA Commander

Captain David Singley



POLICE SUMMARY - Ending: Saturday, November 18, 2017

DOWNTOWN PRECINCT (P8)



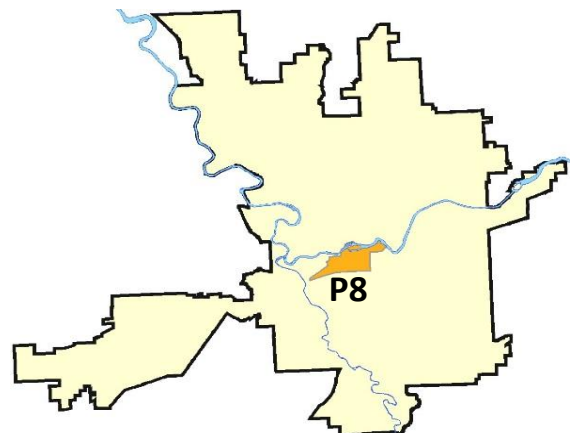
Preliminary IBR Counts

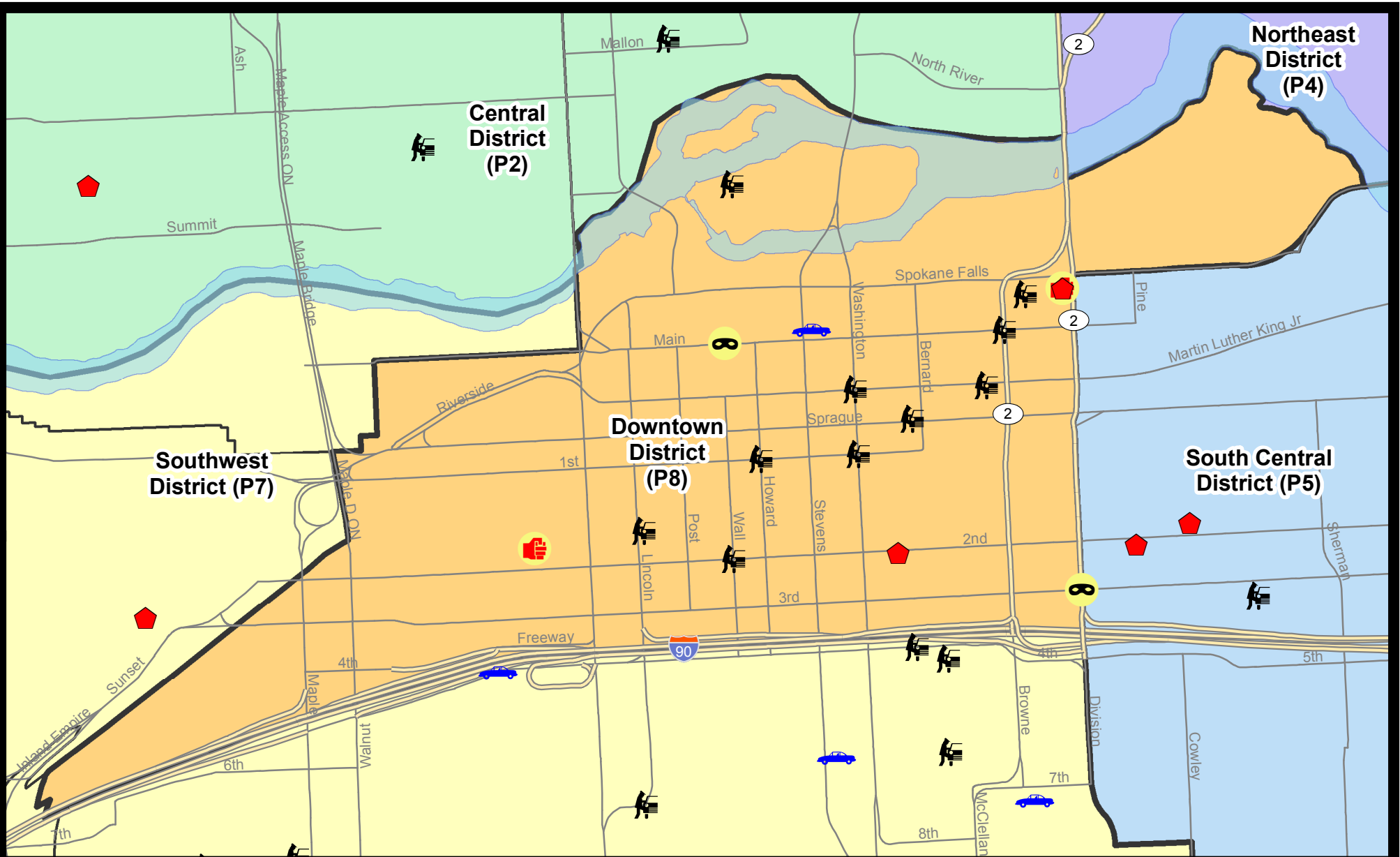
NIBRS Categories (Part 1 Selected)		7 Day Comparison			28 Day Comparison			YTD Comparison		
		Current	Prior	Percent	Current	Prior	Percent	Current	Prior	Percent
Violent	Criminal Homicide	0	0		0	0		0		
	Rape	0	2	-100.00%	4	2	100.00%	24		
	Robbery - Commercial	0	0		0	0		1		
	Robbery - Person	1	0		3	7	-57.14%	41		
	Aggravated Assault - Non DV	1	1	0.00%	7	9	-22.22%	92		
	Aggravated Assault - DV	1	0		1	1	0.00%	18		
Violent Total:		3	3	0.00%	15	19	-21.05%	176		
Property	Burglary - Residential	2	0		4	4	0.00%	32		
	Burglary Garage	0	0		1	0		2		
	Burglary Commercial	0	1	-100.00%	4	4	0.00%	37		
	Larceny	20	24	-16.67%	102	118	-13.56%	1056		
	Vehicle Theft	1	1	0.00%	4	5	-20.00%	50		
	Arson	1	0		2	0		2		
Property Total:		24	26	-7.69%	117	131	-10.69%	1179		
Preliminary Part 1 Crime Totals:		27	29	-6.90%	132	150	-12.00%	1355		
Current 7 Day Period:		11/12/2017 - 11/18/2017			Prior 7 Day Period:		11/5/2017 - 11/11/2017			
Current 28 Day Period:		10/22/2017 - 11/18/2017			Prior 28 Day Period:		9/24/2017 - 10/21/2017			
Current YTD Day Period:		1/1/2017 - 11/18/2017			Prior YTD Period:		1/1/2016 - 11/18/2016			

Prepared by SPD Crime Analysis Office - Tuesday, November 21, 2017

NOTE: SPD moved from UCR to the NIBRS reporting standard on 10/4/16 following the transition to a new RMS System. [Numbers on CompStat reports prior to this date should not be used as a comparison to those on this report.](#) Additional info on these reporting standards can be found on the FBI website: <https://ucr.fbi.gov/nibrs-overview>

This chart represents Preliminary counts of selected crime categories from Police Case Reports. Full statistical analysis to determine the confidence level of this data has not been performed. The % change columns on the preliminary counts differ from the percentage change on the NIBRS crime report, sometimes significantly. The CompStat report is designed for operational use and includes only selected NIBRS categories and coding less complex than full NIBRS rules. Official statistics for these and other NIBRS categories can be found on WASPC & FBI websites once available.



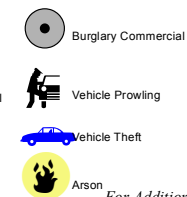



City of Spokane
Downtown District (P8)
Selected
Crime Types
2017-11-12 to 2017-11-18

Prepared By:
 Crime Analysis Unit
 Spokane Police Department

Legend

NIBRS Events



Cases Represent LERMS Crime Codes
 Points may indicate multiple events
 Note: Veh Prowl is only Larceny category displayed



For Additional Information on Incidents
 pertaining to an Area, Trend, or Pattern
 Contact Information Analysis

0 0.2 Miles



THIS IS NOT A LEGAL DOCUMENT:
 The information shown on this map is compiled
 from various sources and is subject to constant
 revision. Information shown on this map should
 not be used to determine the location of facilities
 in relationship to property lines, section lines,
 streets, etc.



Sunday - Saturday

11/12/2017 TO 11/18/2017

SW - Downtown District (P8)



<u>A/C</u>	<u>Offense Statute</u>	<u>Address</u>	<u>Reported Date</u>	<u>Dist</u>
SPD8RS				
C	ARSON-1D	200 N DIVISION ST	11/17/2017	P8
C	ASSAULT-2D	200 N DIVISION ST	11/14/2017	P8
C	BURGLARY 1D RESIDENTIAL	200 N DIVISION ST	11/14/2017	P8
C	BURGLARY-RESIDENTIAL	300 W 2ND AVE	11/13/2017	P8
C	HARASSMENT (Weapon Involved)	100 S MADISON ST	11/15/2017	P8
C	RETAIL THEFT W/ SPECIAL CIRCUMSTANCES	800 W MAIN AVE	11/15/2017	P8
C	ROBBERY 2D PERSON (NOT PURSE SNATCHING)	200 N WALL ST	11/13/2017	P8
C	THEFT OF MOTOR VEHICLE	400 W MAIN AVE	11/17/2017	P8
C	THEFT-2D (All Other Thefts)	700 W RIVERSIDE AVE	11/13/2017	P8
C	THEFT-2D (All Other Thefts)	100 N WASHINGTON ST	11/17/2017	P8
C	THEFT-2D (From Motor Vehicle)	N WASHINGTON ST / W RIVERSIDE AVE	11/13/2017	P8
C	THEFT-2D (From Motor Vehicle)	300 W SPRAGUE AVE	11/13/2017	P8
C	THEFT-3D (All Other Thefts)	0 W PACIFIC AVE	11/12/2017	P8
C	THEFT-3D (All Other Thefts)	500 W SPRAGUE AVE	11/15/2017	P8
C	THEFT-3D (All Other Thefts)	700 W RIVERSIDE AVE	11/16/2017	P8
C	THEFT-3D (From Building)	0 W PACIFIC AVE	11/13/2017	P8
C	THEFT-3D (From Motor Vehicle)	W MAIN AVE / N BROWNE ST	11/12/2017	P8
A	THEFT-3D (From Motor Vehicle)	S WASHINGTON ST / W 1ST AVE	11/12/2017	P8
C	THEFT-3D (From Motor Vehicle)	200 W RIVERSIDE AVE	11/13/2017	P8
C	THEFT-3D (From Motor Vehicle)	0 W SPOKANE FALLS BLVD	11/13/2017	P8
C	THEFT-3D (From Motor Vehicle)	S WALL ST / W 2ND AVE	11/13/2017	P8
C	THEFT-3D (From Motor Vehicle)	500 N HOWARD ST	11/16/2017	P8
C	THEFT-3D (From Motor Vehicle)	100 S LINCOLN ST	11/17/2017	P8
C	THEFT-3D (Motor Vehicle Parts or Accessories)	S MADISON ST / W 1ST AVE	11/16/2017	P8
C	THEFT-3D (Shoplifting)	700 W MAIN AVE	11/14/2017	P8
C	THEFT-CITY (All Other Thefts)	400 W SPRAGUE AVE	11/15/2017	P8
C	VEHICLE PROWLING-2D/From Motor Vehicle	S HOWARD ST / W 1ST AVE	11/12/2017	P8

POLICE SUMMARY - Ending: Saturday, November 18, 2017



Other Jurisdiction or Unk District

Preliminary IBR Counts

NIBRS Categories (Part 1 Selected)		7 Day Comparison			28 Day Comparison			YTD Comparison		
		Current	Prior	Percent	Current	Prior	Percent	Current	Prior	Percent
Violent	Criminal Homicide	0	0		0	0		0		
	Rape	0	0		0	0		16		
	Robbery - Commercial	0	0		0	0		8		
	Robbery - Person	0	0		0	0		13		
	Aggravated Assault - Non DV	1	0		1	1	0.00%	48		
	Aggravated Assault - DV	0	0		0	0		10		
Violent Total:		1	0		1	1	0.00%	95		
Property	Burglary - Residential	0	0		0	0		3		
	Burglary Garage	0	0		1	0		3		
	Burglary Commercial	0	0		0	0		1		
	Larceny	1	0		3	0		48		
	Vehicle Theft	0	0		0	0		33		
	Arson	0	0		0	0		2		
Property Total:		1	0		4	0		90		
Preliminary Part 1 Crime Totals:		2	0		5	1	400.00%	185		
Current 7 Day Period:		11/12/2017 - 11/18/2017			Prior 7 Day Period:		11/5/2017 - 11/11/2017			
Current 28 Day Period:		10/22/2017 - 11/18/2017			Prior 28 Day Period:		9/24/2017 - 10/21/2017			
Current YTD Day Period:		1/1/2017 - 11/18/2017			Prior YTD Period:		1/1/2016 - 11/18/2016			

Prepared by SPD Crime Analysis Office - Tuesday, November 21, 2017

NOTE: SPD moved from UCR to the NIBRS reporting standard on 10/4/16 following the transition to a new RMS System. [Numbers on CompStat reports prior to this date should not be used as a comparison to those on this report.](#) Additional info on these reporting standards can be found on the FBI website: <https://ucr.fbi.gov/nibrs-overview>

This chart represents Preliminary counts of selected crime categories from Police Case Reports. Full statistical analysis to determine the confidence level of this data has not been performed. The % change columns on the preliminary counts differ from the percentage change on the NIBRS crime report, sometimes significantly. The CompStat report is designed for operational use and includes only selected NIBRS categories and coding less complex than full NIBRS rules. Official statistics for these and other NIBRS categories can be found on WASPC & FBI websites once available.

Sunday - Saturday

11/12/2017 TO 11/18/2017

Other Jurisdiction/Unk District



<u>A/C</u>	<u>Offense Statute</u>	<u>Address</u>	<u>Reported Date</u>	<u>Dist</u>
<u>Bonner Count</u>				
C	ASSAULT OF A CHILD-2D	0 SHELLY ST	11/17/2017	P4
<u>SV01</u>				
C	THEFT-3D (All Other Thefts)	E SPRAGUE AVE / N HAVANA ST	11/15/2017	P5