

# SPOKANE POLICE DEPARTMENT

## PRELIMINARY CITYWIDE **IBR** CRIME REPORT



### Preliminary IBR Counts

CHIEF OF POLICE

Period Ending: Saturday, October 21, 2017

Craig Meidl

NIBRS Categories (Part 1 Selected)		7 Day Comparison			28 Day Comparison			YTD Comparison		
		Current	Prior	Percent	Current	Prior	Percent	Current	Prior	Percent
<b>Violent</b>	Criminal Homicide	0	0		0	1	-100.00%	5		
	Rape	9	3	200.00%	24	22	9.09%	264		
	Robbery - Commercial	0	1	-100.00%	1	11	-90.91%	68		
	Robbery - Person	5	3	66.67%	22	20	10.00%	186		
	Aggravated Assault - Non DV	10	9	11.11%	51	52	-1.92%	493		
	Aggravated Assault - DV	7	4	75.00%	28	35	-20.00%	304		
<b>Violent Total:</b>		31	20	55.00%	126	141	-10.64%	1320		
<b>Property</b>	Burglary - Residential	19	34	-44.12%	105	96	9.38%	1073		
	Burglary Garage	6	11	-45.45%	36	58	-37.93%	523		
	Burglary Commercial	7	11	-36.36%	30	39	-23.08%	394		
	Larceny	240	266	-9.77%	1019	1019	0.00%	10711		
	Vehicle Theft	37	36	2.78%	130	144	-9.72%	1547		
	Arson	0	4	-100.00%	5	13	-61.54%	41		
<b>Property Total:</b>		309	362	-14.64%	1325	1369	-3.21%	14289		
<b>Preliminary Part 1 Crime Totals:</b>		340	382	-10.99%	1451	1510	-3.91%	15609		
<b>Current 7 Day Period:</b>		10/15/2017 - 10/21/2017			<b>Prior 7 Day Period:</b>		10/8/2017 - 10/14/2017			
<b>Current 28 Day Period:</b>		9/24/2017 - 10/21/2017			<b>Prior 28 Day Period:</b>		8/27/2017 - 9/23/2017			
<b>Current YTD Day Period:</b>		1/1/2017 - 10/21/2017			<b>Prior YTD Period:</b>		1/1/2016 - 10/21/2016			

Prepared by SPD Crime Analysis Office - Tuesday, October 24, 2017

**NOTE:** SPD moved from UCR to the NIBRS reporting standard on 10/4/16 following the transition to a new RMS System. Numbers on CompStat reports prior to this date should not be used as a comparison to those on this report. Additional info on these reporting standards can be found on the FBI website: <https://ucr.fbi.gov/nibrs-overview>

This chart represents Preliminary counts of selected crime categories from Police Case Reports. Full statistical analysis to determine the confidence level of this data has not been performed. The % change columns on the preliminary counts differ from the percentage change on the NIBRS crime report, sometimes significantly. The CompStat report is designed for operational use and includes only selected NIBRS categories and coding less complex than full NIBRS rules. Official statistics for these and other NIBRS categories can be found on WASPC & FBI websites once available.



# SPOKANE POLICE DEPARTMENT



## **NORTH**

## **Police Service Area**

### PSA Commander

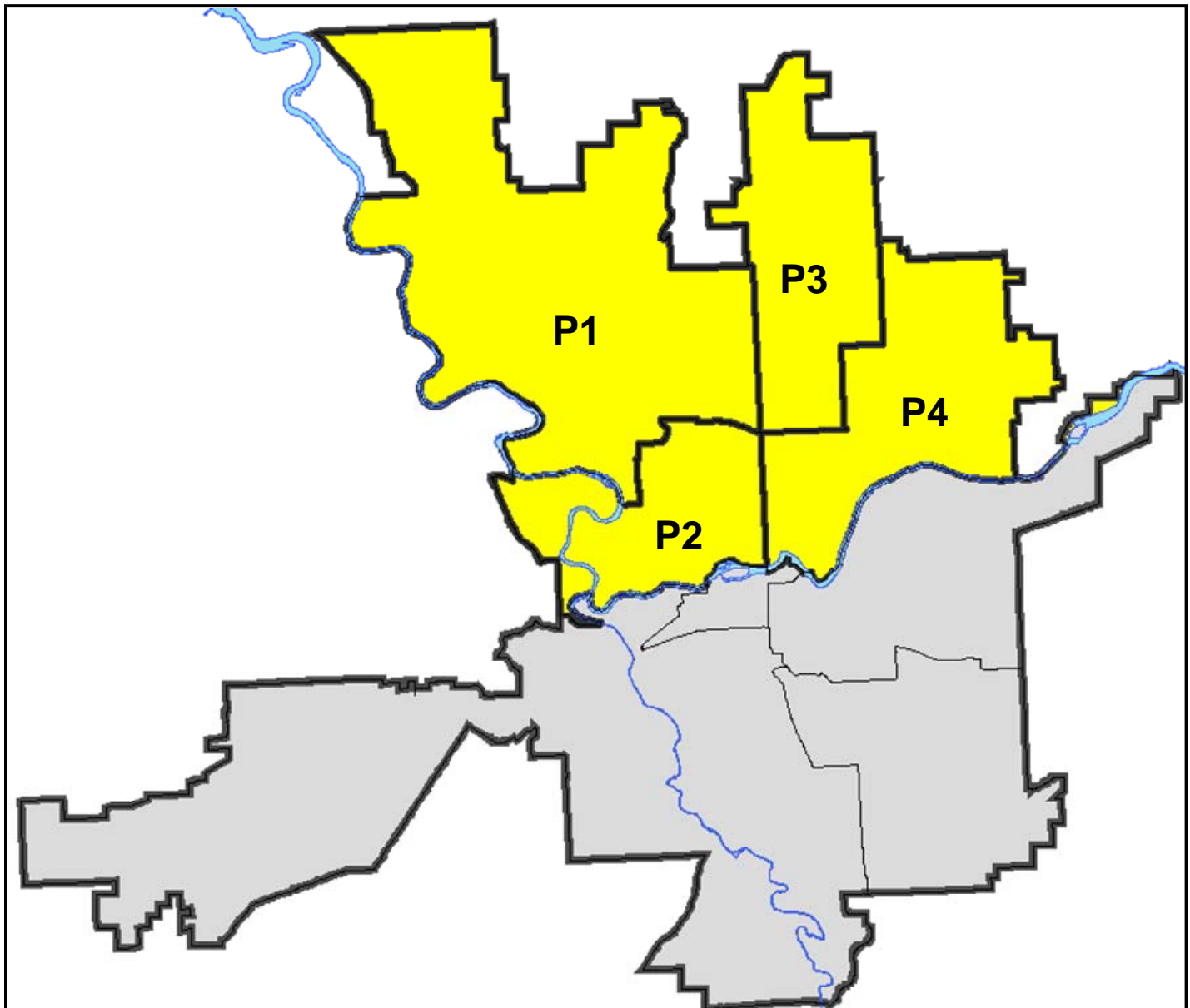
**Captain Dan Torok**

**Northwest District (P1)**

**Central District (P2)**

**Neva-Wood District (P3)**

**Northeast District (P4)**



POLICE SUMMARY - Ending: Saturday, October 21, 2017

## ***NORTH PRECINCT (P1, P2, P3, and P4)***



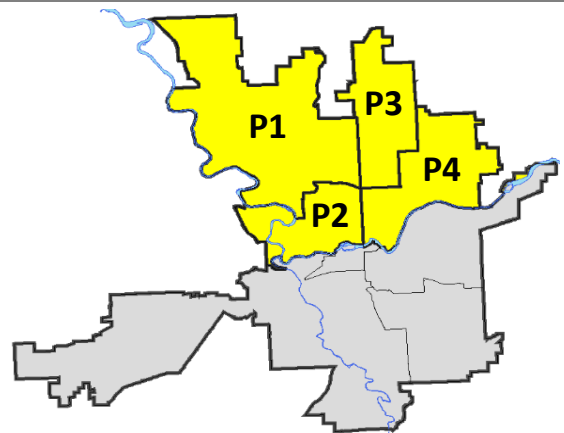
### Preliminary IBR Counts

NIBRS Categories (Part 1 Selected)		7 Day Comparison			28 Day Comparison			YTD Comparison		
		Current	Prior	Percent	Current	Prior	Percent	Current	Prior	Percent
<b>Violent</b>	Criminal Homicide	0	0		0	1	-100.00%	4		
	Rape	7	1	600.00%	14	14	0.00%	149		
	Robbery - Commercial	0	1	-100.00%	1	7	-85.71%	48		
	Robbery - Person	2	1	100.00%	13	15	-13.33%	93		
	Aggravated Assault - Non DV	5	6	-16.67%	31	25	24.00%	243		
	Aggravated Assault - DV	4	1	300.00%	14	21	-33.33%	186		
<b>Violent Total:</b>		18	10	80.00%	73	83	-12.05%	723		
<b>Property</b>	Burglary - Residential	7	25	-72.00%	63	59	6.78%	666		
	Burglary Garage	4	6	-33.33%	25	34	-26.47%	327		
	Burglary Commercial	4	6	-33.33%	17	17	0.00%	241		
	Larceny	154	155	-0.65%	625	609	2.63%	6519		
	Vehicle Theft	19	28	-32.14%	86	98	-12.24%	941		
	Arson	0	4	-100.00%	5	5	0.00%	23		
<b>Property Total:</b>		188	224	-16.07%	821	822	-0.12%	8717		
<b>Preliminary Part 1 Crime Totals:</b>		206	234	-11.97%	894	905	-1.22%	9440		
<b>Current 7 Day Period:</b>		10/15/2017 - 10/21/2017			<b>Prior 7 Day Period:</b>		10/8/2017 - 10/14/2017			
<b>Current 28 Day Period:</b>		9/24/2017 - 10/21/2017			<b>Prior 28 Day Period:</b>		8/27/2017 - 9/23/2017			
<b>Current YTD Day Period:</b>		1/1/2017 - 10/21/2017			<b>Prior YTD Period:</b>		1/1/2016 - 10/21/2016			

Prepared by SPD Crime Analysis Office - Tuesday, October 24, 2017

**NOTE:** SPD moved from UCR to the NIBRS reporting standard on 10/4/16 following the transition to a new RMS System. [Numbers on CompStat reports prior to this date should not be used as a comparison to those on this report.](#) Additional info on these reporting standards can be found on the FBI website: <https://ucr.fbi.gov/nibrs-overview>

This chart represents Preliminary counts of selected crime categories from Police Case Reports. Full statistical analysis to determine the confidence level of this data has not been performed. The % change columns on the preliminary counts differ from the percentage change on the NIBRS crime report, sometimes significantly. The CompStat report is designed for operational use and includes only selected NIBRS categories and coding less complex than full NIBRS rules. Official statistics for these and other NIBRS categories can be found on WASPC & FBI websites once available.



POLICE SUMMARY - Ending: Saturday, October 21, 2017



## NW - Northwest District (P1)

### Preliminary IBR Counts

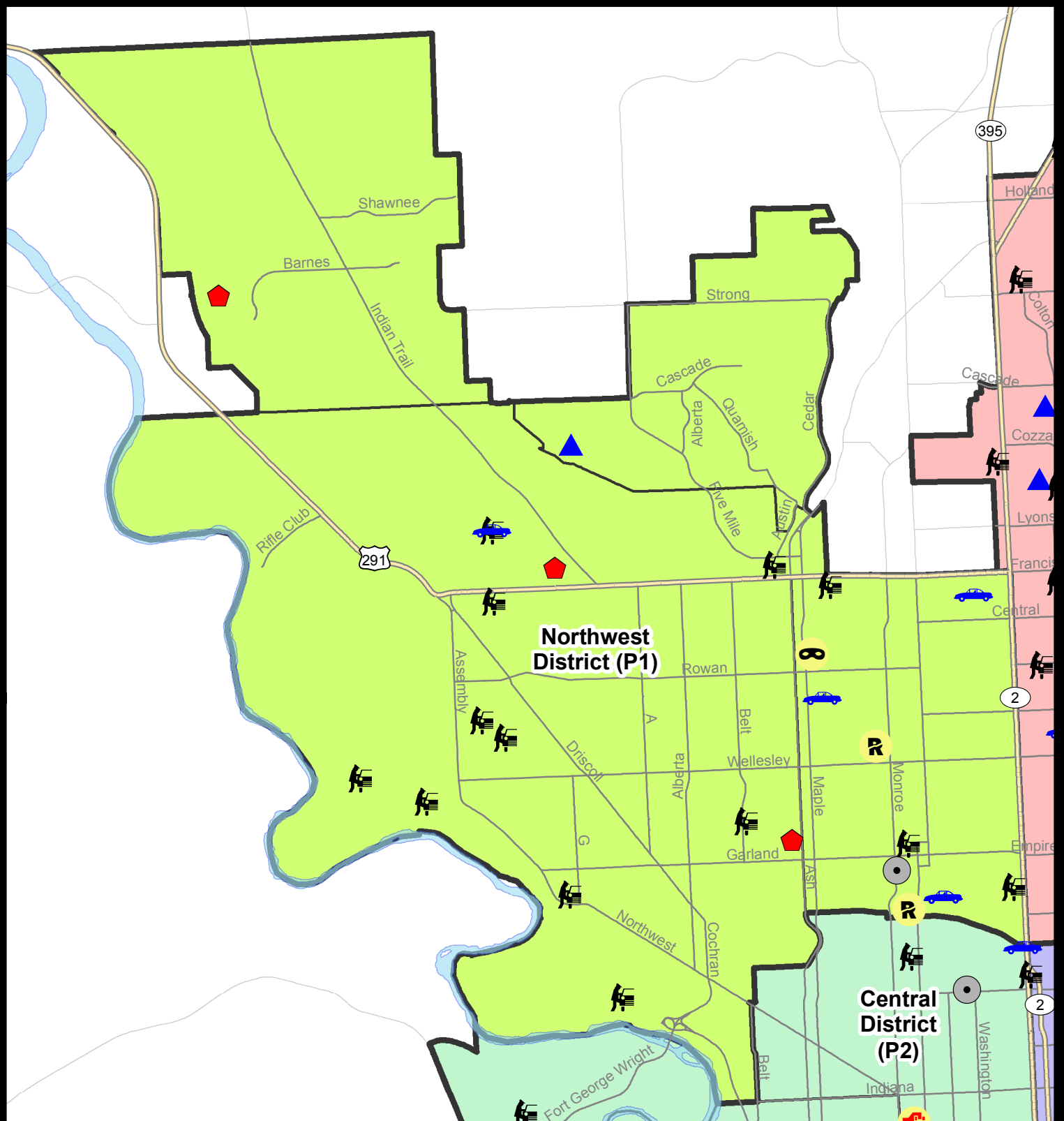
NIBRS Categories (Part 1 Selected)		7 Day Comparison			28 Day Comparison			YTD Comparison		
		Current	Prior	Percent	Current	Prior	Percent	Current	Prior	Percent
<b>Violent</b>	Criminal Homicide	0	0		0	0		1		
	Rape	2	0		4	4	0.00%	35		
	Robbery - Commercial	0	0		0	0		4		
	Robbery - Person	1	0		3	0		14		
	Aggravated Assault - Non DV	0	0		2	0		43		
	Aggravated Assault - DV	0	0		0	3	-100.00%	26		
<b>Violent Total:</b>		3	0		9	7	28.57%	123		
<b>Property</b>	Burglary - Residential	3	7	-57.14%	20	18	11.11%	181		
	Burglary Garage	1	2	-50.00%	8	11	-27.27%	109		
	Burglary Commercial	1	1	0.00%	2	1	100.00%	35		
	Larceny	33	24	37.50%	113	125	-9.60%	1347		
	Vehicle Theft	6	2	200.00%	19	19	0.00%	178		
	Arson	0	0		0	2	-100.00%	7		
<b>Property Total:</b>		44	36	22.22%	162	176	-7.95%	1857		
<b>Preliminary Part 1 Crime Totals:</b>		47	36	30.56%	171	183	-6.56%	1980		
<b>Current 7 Day Period:</b>		10/15/2017 - 10/21/2017			<b>Prior 7 Day Period:</b>		10/8/2017 - 10/14/2017			
<b>Current 28 Day Period:</b>		9/24/2017 - 10/21/2017			<b>Prior 28 Day Period:</b>		8/27/2017 - 9/23/2017			
<b>Current YTD Day Period:</b>		1/1/2017 - 10/21/2017			<b>Prior YTD Period:</b>		1/1/2016 - 10/21/2016			

Prepared by SPD Crime Analysis Office - Tuesday, October 24, 2017

**NOTE:** SPD moved from UCR to the NIBRS reporting standard on 10/4/16 following the transition to a new RMS System. [Numbers on CompStat reports prior to this date should not be used as a comparison to those on this report.](#) Additional info on these reporting standards can be found on the FBI website: <https://ucr.fbi.gov/nibrs-overview>

This chart represents Preliminary counts of selected crime categories from Police Case Reports. Full statistical analysis to determine the confidence level of this data has not been performed. The % change columns on the preliminary counts differ from the percentage change on the NIBRS crime report, sometimes significantly. The CompStat report is designed for operational use and includes only selected NIBRS categories and coding less complex than full NIBRS rules. Official statistics for these and other NIBRS categories can be found on WASPC & FBI websites once available.





**City of Spokane**  
**Northwest District (P1)**  
**Selected**  
**Crime Codes**  
**2017-10-15 to 2017-10-21**  
 Prepared By:  
**Crime Analysis Unit**  
**Spokane Police Department**

**Legend**

**NIBRS Events**



Criminal Homicide



Rape



Robbery Commercial



Robbery Person



Aggravated Assault



Burglary Residential



Burglary Garage



Burglary Commercial



Vehicle Prowling



Vehicle Theft



Arson



Cases Represent LERMS Crime Codes  
 Points may indicate multiple events  
 Note: Veh Prowl is only Larceny displayed

For Additional Information on  
 Incidents pertaining to an  
 Area, Trend, or Pattern  
 Contact Information Analysis

0 0.25 0.5 1 Miles



THIS IS NOT A LEGAL DOCUMENT.  
 The information shown on this map is compiled  
 from various sources and is subject to constant  
 revision. Information shown on this map should  
 not be used to determine the location of facilities  
 in relationship to property lines, section lines,  
 streets, etc.

Sunday - Saturday

10/15/2017 TO 10/21/2017

NW - Northwest District (P1)



<u>A/C</u>	<u>Offense Statute</u>	<u>Address</u>	<u>Reported Date</u>	<u>Dist</u>
<b><u>SPA1BS</u></b>				
C	BURGLARY-RESIDENTIAL	3400 W TAFT DR	10/17/2017	P1
C	THEFT OF MOTOR VEHICLE	6800 N WINSTON DR	10/17/2017	P1
C	THEFT-2D (From Motor Vehicle)	1800 W FRANCIS AVE	10/16/2017	P1
C	THEFT-3D (All Other Thefts)	2000 W FRANCIS AVE	10/17/2017	P1
C	THEFT-CITY (From Motor Vehicle)	6800 N WINSTON DR	10/17/2017	P1
<b><u>SPA1FM</u></b>				
C	BURGLARY 2D GARAGE	3400 W GROUSE AVE	10/20/2017	P1
<b><u>SPA1IT</u></b>				
C	BURGLARY-RESIDENTIAL	8900 N ROSEBURY LN	10/17/2017	P1
C	THEFT-3D (Shoplifting)	9000 N INDIAN TRAIL RD	10/15/2017	P1
<b><u>SPA1NH</u></b>				
C	BURGLARY 2D COMMERCIAL	3700 N MONROE ST	10/17/2017	P1
C	RAPE OF A CHILD-2D (RAPE)		10/20/2017	P1
A	RAPE-2ND (RAPE)		10/17/2017	P2
C	ROBBERY 1D PERSON (NOT PURSE SNATCHING)	5600 N MAPLE ST	10/19/2017	P1
C	THEFT OF MOTOR VEHICLE	6100 N CALISPEL ST	10/17/2017	P1
C	THEFT OF MOTOR VEHICLE	5200 N WALNUT ST	10/19/2017	P2
C	THEFT OF MOTOR VEHICLE	600 W GLASS AVE	10/20/2017	P2
C	THEFT OF MOTOR VEHICLE	600 W GLASS AVE	10/20/2017	P2
C	THEFT-2D (Motor Vehicle Parts or Accessories)	4000 N MAPLE ST	10/19/2017	P1
C	THEFT-3D (All Other Thefts)	1000 W WELLESLEY AVE	10/19/2017	P1
C	THEFT-3D (From Motor Vehicle)	3500 N ATLANTIC ST	10/16/2017	P1
A	THEFT-3D (From Motor Vehicle)	800 W WALTON AVE	10/18/2017	P1
C	THEFT-3D (From Motor Vehicle)	1300 W DECATUR AVE	10/20/2017	P1
C	THEFT-3D (Motor Vehicle Parts or Accessories)	5900 N STEVENS ST	10/16/2017	P1
C	THEFT-3D (Shoplifting)	3600 N DIVISION ST	10/17/2017	P1
<b><u>SPA1NW</u></b>				
C	BURGLARY-RESIDENTIAL	4000 N OAK ST	10/17/2017	P1
C	THEFT-1D (All Other Thefts)	2500 W NORTHWEST BLVD	10/16/2017	P1
C	THEFT-1D (All Other Thefts)	N T J MEENACH DR / W NORTHWEST BLVD	10/20/2017	P2
C	THEFT-2D (From Building)	6600 N HARTLEY ST	10/20/2017	P1
C	THEFT-2D (From Motor Vehicle)	3100 W GRACE AVE	10/16/2017	P1
C	THEFT-3D (All Other Thefts)	2500 W EUCLID AVE	10/15/2017	P1
C	THEFT-3D (All Other Thefts)	1700 W GARLAND AVE	10/17/2017	P1
C	THEFT-3D (All Other Thefts)	2900 W ROCKWELL AVE	10/17/2017	P1
C	THEFT-3D (All Other Thefts)	3800 W PRINCETON AVE	10/20/2017	P1
C	THEFT-3D (From Building)	2200 W WELLESLEY AVE	10/16/2017	P1

For protection of victim privacy, the entire address on sexual assault crimes has been redacted.

<b>A/C</b>	<b>Offense Statute</b>	<b>Address</b>	<b>Reported Date</b>	<b>Dist</b>
C	THEFT-3D (From Building)	1900 W GARLAND AVE	10/18/2017	P1
C	THEFT-3D (From Building)	3100 N HEMLOCK ST	10/19/2017	P1
C	THEFT-3D (From Building)	2400 W OLYMPIC AVE	10/20/2017	P1
C	THEFT-3D (From Motor Vehicle)	5200 W WELLESLEY AVE	10/15/2017	P1
C	THEFT-3D (From Motor Vehicle)	3500 W KIERNAN AVE	10/16/2017	P1
A	THEFT-3D (From Motor Vehicle)	4000 W WINSTON DR	10/17/2017	P1
C	THEFT-3D (From Motor Vehicle)	4200 N BELT ST	10/17/2017	P1
A	THEFT-3D (From Motor Vehicle)	4100 W CROWN AVE	10/20/2017	P2
C	THEFT-3D (From Motor Vehicle)	3900 W QUEEN AVE	10/20/2017	P3
C	THEFT-3D (From Motor Vehicle)	4600 W NORTHWEST BLVD	10/20/2017	P1



POLICE SUMMARY - Ending: Saturday, October 21, 2017



## NW - North Central District (P2)

### Preliminary IBR Counts

NIBRS Categories (Part 1 Selected)		7 Day Comparison			28 Day Comparison			YTD Comparison		
		Current	Prior	Percent	Current	Prior	Percent	Current	Prior	Percent
<b>Violent</b>	Criminal Homicide	0	0		0	1	-100.00%	1		
	Rape	1	0		4	2	100.00%	40		
	Robbery - Commercial	0	0		0	0		5		
	Robbery - Person	0	0		0	4	-100.00%	20		
	Aggravated Assault - Non DV	2	1	100.00%	7	10	-30.00%	66		
	Aggravated Assault - DV	1	1	0.00%	5	2	150.00%	47		
<b>Violent Total:</b>		4	2	100.00%	16	19	-15.79%	179		
<b>Property</b>	Burglary - Residential	1	6	-83.33%	12	18	-33.33%	161		
	Burglary Garage	1	1	0.00%	5	6	-16.67%	70		
	Burglary Commercial	2	0		2	5	-60.00%	88		
	Larceny	25	29	-13.79%	110	110	0.00%	1222		
	Vehicle Theft	2	3	-33.33%	11	23	-52.17%	190		
	Arson	0	1	-100.00%	1	1	0.00%	5		
<b>Property Total:</b>		31	40	-22.50%	141	163	-13.50%	1736		
<b>Preliminary Part 1 Crime Totals:</b>		35	42	-16.67%	157	182	-13.74%	1915		
<b>Current 7 Day Period:</b>		10/15/2017 - 10/21/2017			<b>Prior 7 Day Period:</b>		10/8/2017 - 10/14/2017			
<b>Current 28 Day Period:</b>		9/24/2017 - 10/21/2017			<b>Prior 28 Day Period:</b>		8/27/2017 - 9/23/2017			
<b>Current YTD Day Period:</b>		1/1/2017 - 10/21/2017			<b>Prior YTD Period:</b>		1/1/2016 - 10/21/2016			

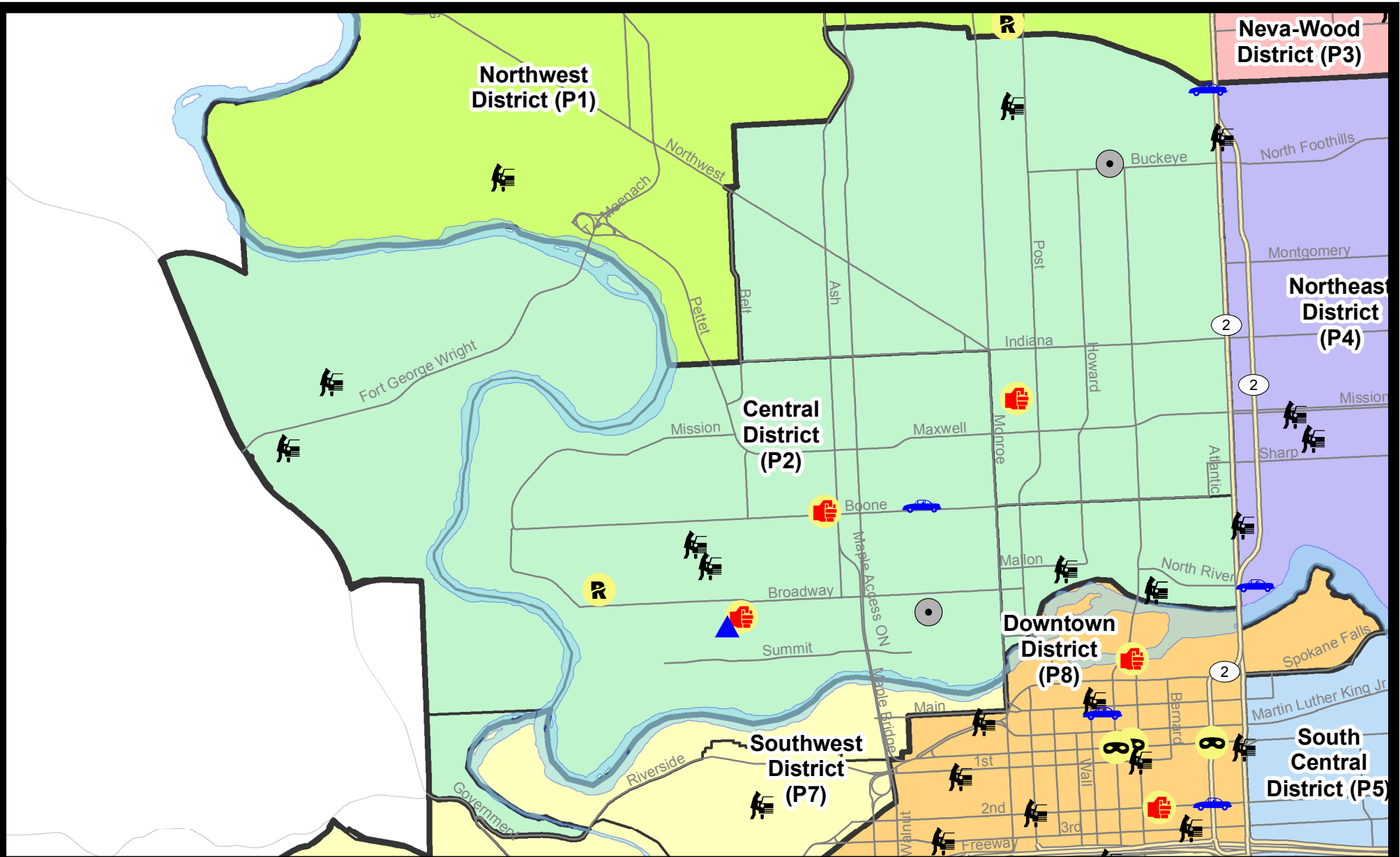
Prepared by SPD Crime Analysis Office - Tuesday, October 24, 2017

**NOTE:** SPD moved from UCR to the NIBRS reporting standard on 10/4/16 following the transition to a new RMS System. [Numbers on CompStat reports prior to this date should not be used as a comparison to those on this report.](#) Additional info on these reporting standards can be found on the FBI website: <https://ucr.fbi.gov/nibrs-overview>

This chart represents Preliminary counts of selected crime categories from Police Case Reports. Full statistical analysis to determine the confidence level of this data has not been performed. The % change columns on the preliminary counts differ from the percentage change on the NIBRS crime report, sometimes significantly. The CompStat report is designed for operational use and includes only selected NIBRS categories and coding less complex than full NIBRS rules. Official statistics for these and other NIBRS categories can be found on WASPC & FBI websites once available.







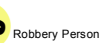
**City of Spokane**  
**Central District (P2)**  
**Selected**  
**Crime Types**  
**2017-10-15 to 2017-10-21**  
 Prepared By:  
 Crime Analysis Unit  
 Spokane Police Department

**Legend**

**NIBRS Events**



Robbery Commercial

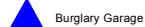


Robbery Person

Aggravated Assault

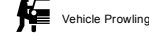


Burglary Residential



Burglary Garage

Burglary Commercial



Vehicle Prowling



Vehicle Theft




Arson

Cases Represent LERMS Crime Codes  
 Points may indicate multiple events  
 Note: Veh Prowl is only Larceny category displayed



For Additional Information on Incidents  
 pertaining to an Area, Trend, or Pattern  
 Contact Information Analysis



**THIS IS NOT A LEGAL DOCUMENT:**  
 The information shown on this map is compiled  
 from various sources and is subject to constant  
 revision. Information shown on this map should  
 not be used to determine the location of facilities  
 in relationship to property lines, section lines,  
 streets, etc.

Sunday - Saturday

10/15/2017 TO 10/21/2017

NW - Central District (P2)



<u>A/C</u>	<u>Offense Statute</u>	<u>Address</u>	<u>Reported Date</u>	<u>Dist</u>
C	THEFT-CITY (From Building)	419 E HAWTHORNE AVE	10/16/2017	P2
<b><u>SPA2EG</u></b>				
C	ASSAULT-2D	1600 N LINCOLN ST	10/20/2017	P1
C	BURGLARY 2D COMMERCIAL	400 W BUCKEYE AVE	10/17/2017	P1
C	THEFT OF MOTOR VEHICLE	3000 N DIVISION ST	10/20/2017	P2
C	THEFT-2D (From Building)	1800 W NORTHWEST BLVD	10/19/2017	P2
C	THEFT-3D (All Other Thefts)	1400 N DIVISION ST	10/18/2017	P2
C	THEFT-3D (From Building)	1200 N MONROE ST	10/16/2017	P2
C	THEFT-3D (From Building)	600 W MONTGOMERY AVE	10/18/2017	P2
C	THEFT-3D (From Building)	600 W MONTGOMERY AVE	10/19/2017	P2
C	THEFT-3D (From Motor Vehicle)	800 W FREDERICK AVE	10/20/2017	P2
C	THEFT-3D (Motor Vehicle Parts or Accessories)	2400 N DIVISION ST	10/19/2017	P2
C	THEFT-3D (Shoplifting)	1600 N HOWARD ST	10/17/2017	
C	THEFT-CITY (From Building)	400 W BUCKEYE AVE	10/17/2017	P1
C	THEFT-CITY (Shoplifting)	1600 W NORTHWEST BLVD	10/15/2017	P1
C	THEFT-CITY (Shoplifting)	1600 W NORTHWEST BLVD	10/19/2017	P2
<b><u>SPA2RS</u></b>				
C	THEFT-1D (From Motor Vehicle)	300 W NORTH RIVER DR	10/20/2017	P2
C	THEFT-2D (From Motor Vehicle)	300 W NORTH RIVER DR	10/20/2017	P2
C	THEFT-3D (All Other Thefts)	900 N DIVISION ST	10/16/2017	P2
C	THEFT-3D (From Motor Vehicle)	600 W MALLON AVE	10/19/2017	P1
<b><u>SPA2WC</u></b>				
C	ASSAULT-2D	2100 W COLLEGE AVE	10/20/2017	P4
C	ASSAULT-3D (d)or(f) (Weapon/Instrument/Bodily Harm)	1700 W BOONE AVE	10/19/2017	P1
C	BURGLARY 1D RESIDENTIAL	1700 W BOONE AVE	10/19/2017	P1
C	BURGLARY 2D COMMERCIAL	1300 W COLLEGE AVE	10/17/2017	P2
C	BURGLARY 2D GARAGE	2100 W COLLEGE AVE	10/18/2017	P2
C	RAPE OF A CHILD-2D (RAPE)		10/16/2017	P2
C	THEFT OF MOTOR VEHICLE	1300 W BOONE AVE	10/17/2017	P2
C	THEFT-2D (All Other Thefts)	2100 W MISSION AVE	10/19/2017	P2
C	THEFT-2D (From Motor Vehicle)	2300 W GARDNER AVE	10/19/2017	P2
C	THEFT-3D (From Building)	900 N ASH ST	10/16/2017	P2
C	THEFT-3D (From Motor Vehicle)	2200 W DEAN AVE	10/20/2017	P2
C	THEFT-3D (Motor Vehicle Parts or Accessories)	2400 W DEAN AVE	10/15/2017	P2
C	THEFT-3D (Motor Vehicle Parts or Accessories)	1100 W COLLEGE AVE	10/18/2017	P2
<b><u>SPA2WH</u></b>				
C	THEFT-3D (From Motor Vehicle)	3400 W FORT GEORGE WRIGHT DR	10/18/2017	P2

For protection of victim privacy, the entire address on sexual assault crimes has been redacted.

<b><u>A/C</u></b>	<b><u>Offense Statute</u></b>	<b><u>Address</u></b>	<b><u>Reported Date</u></b>	<b><u>Dist</u></b>
A	THEFT-3D (From Motor Vehicle)	1600 N RIVER RIDGE BLVD	10/20/2017	P2

POLICE SUMMARY - Ending: Saturday, October 21, 2017



## NE - Neva-Wood District (P3)

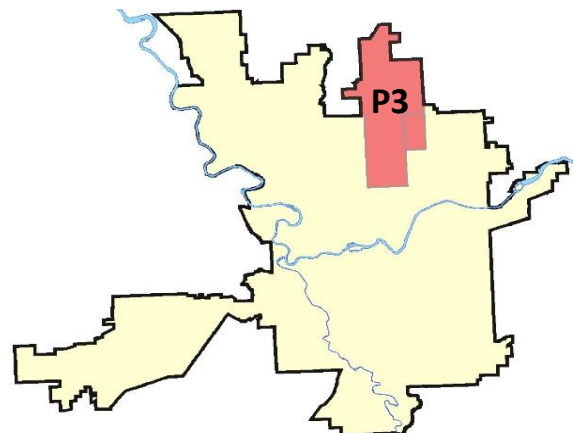
### Preliminary IBR Counts

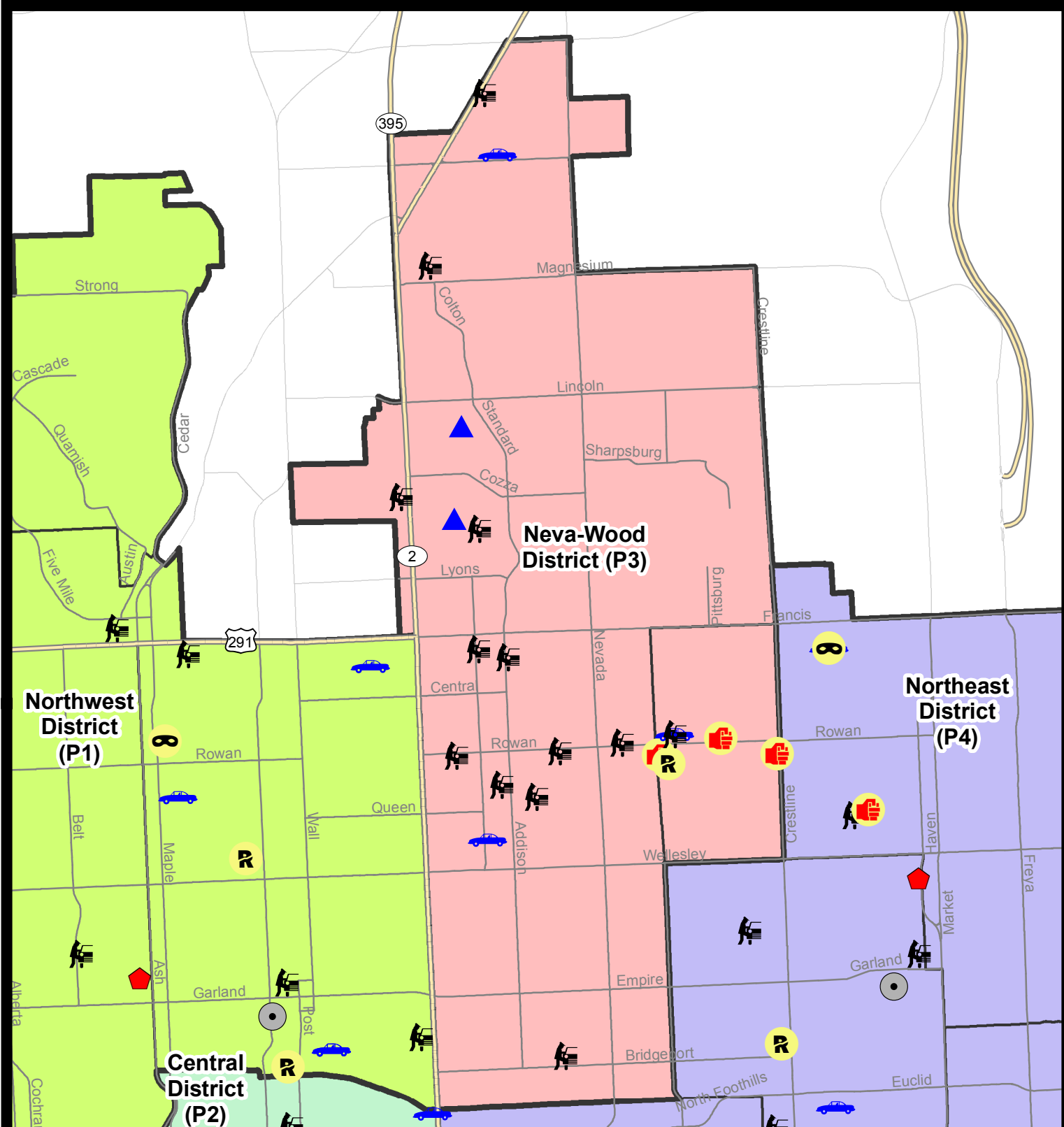
NIBRS Categories (Part 1 Selected)		7 Day Comparison			28 Day Comparison			YTD Comparison		
		Current	Prior	Percent	Current	Prior	Percent	Current	Prior	Percent
<b>Violent</b>	Criminal Homicide	0	0		0	0		1		
	Rape	1	0		2	4	-50.00%	36		
	Robbery - Commercial	0	0		0	5	-100.00%	24		
	Robbery - Person	0	1	-100.00%	3	4	-25.00%	26		
	Aggravated Assault - Non DV	2	2	0.00%	11	6	83.33%	69		
	Aggravated Assault - DV	2	0		5	9	-44.44%	60		
<b>Violent Total:</b>		5	3	66.67%	21	28	-25.00%	216		
<b>Property</b>	Burglary - Residential	0	8	-100.00%	18	13	38.46%	188		
	Burglary Garage	2	3	-33.33%	10	9	11.11%	87		
	Burglary Commercial	0	3	-100.00%	8	6	33.33%	62		
	Larceny	56	68	-17.65%	249	237	5.06%	2555		
	Vehicle Theft	5	11	-54.55%	28	38	-26.32%	321		
	Arson	0	1	-100.00%	2	0		2		
<b>Property Total:</b>		63	94	-32.98%	315	303	3.96%	3215		
<b>Preliminary Part 1 Crime Totals:</b>		68	97	-29.90%	336	331	1.51%	3431		
<b>Current 7 Day Period:</b>		10/15/2017 - 10/21/2017			<b>Prior 7 Day Period:</b>		10/8/2017 - 10/14/2017			
<b>Current 28 Day Period:</b>		9/24/2017 - 10/21/2017			<b>Prior 28 Day Period:</b>		8/27/2017 - 9/23/2017			
<b>Current YTD Day Period:</b>		1/1/2017 - 10/21/2017			<b>Prior YTD Period:</b>		1/1/2016 - 10/21/2016			

Prepared by SPD Crime Analysis Office - Tuesday, October 24, 2017

**NOTE:** SPD moved from UCR to the NIBRS reporting standard on 10/4/16 following the transition to a new RMS System. [Numbers on CompStat reports prior to this date should not be used as a comparison to those on this report.](#) Additional info on these reporting standards can be found on the FBI website: <https://ucr.fbi.gov/nibrs-overview>

This chart represents Preliminary counts of selected crime categories from Police Case Reports. Full statistical analysis to determine the confidence level of this data has not been performed. The % change columns on the preliminary counts differ from the percentage change on the NIBRS crime report, sometimes significantly. The CompStat report is designed for operational use and includes only selected NIBRS categories and coding less complex than full NIBRS rules. Official statistics for these and other NIBRS categories can be found on WASPC & FBI websites once available.





**City of Spokane**  
**Neva-Wood District (P3)**  
**Selected Crime Codes**  
**2017-10-15 to 2017-10-21**  
 Prepared By:  
 Crime Analysis Unit  
 Spokane Police Department

**Legend**

**NIBRS Events**



Criminal Homicide



Rape



Robbery Commercial



Robbery Person



Aggravated Assault



Burglary Residential



Burglary Garage



Burglary Commercial



Vehicle Prowling



Vehicle Theft



Arson



Cases Represent LERMS Crime Codes  
 Points may indicate multiple events  
 Note: Veh Prowl is only Larceny displayed

For Additional Information on  
 Incidents pertaining to an  
 Area, Trend, or Pattern  
 Contact Information Analysis

0 0.2 0.4 0.8 Miles



THIS IS NOT A LEGAL DOCUMENT:  
 The information shown on this map is compiled  
 from various sources and is subject to constant  
 revision. Information shown on this map should  
 not be used to determine the location of facilities  
 in relationship to property lines, section lines,  
 streets, etc.

Sunday - Saturday

NE - Neva-Wood District (P3)

10/15/2017 TO 10/21/2017



<u>A/C</u>	<u>Offense Statute</u>	<u>Address</u>	<u>Reported Date</u>	<u>Dist</u>
C	THEFT-3D (Shoplifting)		10/15/2017	P3
<b><u>SPB3NL</u></b>				
C	BURGLARY 2D GARAGE	7000 N COLTON ST	10/16/2017	P3
C	BURGLARY 2D GARAGE	7600 N WISCOMB DR	10/20/2017	P3
C	MAIL THEFT (All Others)	6200 N LIDGERWOOD ST	10/16/2017	P3
C	MAIL THEFT (From a Building)	900 E BROAD AVE	10/19/2017	P3
C	THEFT OF MOTOR VEHICLE	300 E WABASH AVE	10/17/2017	P3
C	THEFT OF MOTOR VEHICLE	500 E HOLLAND AVE	10/17/2017	P3
C	THEFT-2D (All Other Thefts)	5800 N DIVISION ST	10/15/2017	P3
C	THEFT-2D (From Building)	4400 N DIVISION ST	10/18/2017	P3
C	THEFT-2D (From Motor Vehicle)	500 E CROWN AVE	10/18/2017	P3
C	THEFT-2D (From Motor Vehicle)	8800 N COLTON ST	10/19/2017	P3
C	THEFT-2D (Motor Vehicle Parts or Accessories)	800 E CROWN AVE	10/19/2017	P3
C	THEFT-3D (All Other Thefts)	600 E NORTH AVE	10/16/2017	P3
C	THEFT-3D (All Other Thefts)	9200 N COLTON ST	10/17/2017	P3
C	THEFT-3D (All Other Thefts)	1100 E CENTRAL AVE	10/18/2017	P3
C	THEFT-3D (From Building)	1000 E COURTLAND AVE	10/15/2017	P3
C	THEFT-3D (From Building)	1200 E WESTVIEW CT	10/16/2017	P3
C	THEFT-3D (From Building)	0 E WEILE AVE	10/18/2017	P3
C	THEFT-3D (From Building)	5900 N WISCOMB ST	10/19/2017	P3
C	THEFT-3D (From Building)	500 E EVERETT AVE	10/20/2017	P3
C	THEFT-3D (From Motor Vehicle)	400 E EVERETT AVE	10/15/2017	P3
C	THEFT-3D (From Motor Vehicle)	6100 N ADDISON ST	10/16/2017	P3
C	THEFT-3D (From Motor Vehicle)	1100 E ROWAN AVE	10/17/2017	P3
C	THEFT-3D (From Motor Vehicle)	600 E COURTLAND AVE	10/17/2017	P3
C	THEFT-3D (From Motor Vehicle)	9800 N NEWPORT HWY	10/17/2017	P3
C	THEFT-3D (From Motor Vehicle)	100 E ROWAN AVE	10/17/2017	P3
C	THEFT-3D (From Motor Vehicle)	7000 N COLTON ST	10/17/2017	P3
C	THEFT-3D (From Motor Vehicle)	700 E ROWAN AVE	10/19/2017	P3
C	THEFT-3D (From Motor Vehicle)	7100 N DIVISION ST	10/20/2017	P3
C	THEFT-3D (Motor Vehicle Parts or Accessories)	9400 N DIVISION ST	10/16/2017	P4
C	THEFT-3D (Motor Vehicle Parts or Accessories)	100 E ROWAN AVE	10/17/2017	P3
C	THEFT-3D (Motor Vehicle Parts or Accessories)	900 E ROCKWELL AVE	10/20/2017	P3
C	THEFT-3D (Shoplifting)	4700 N DIVISION ST	10/15/2017	P3
C	THEFT-3D (Shoplifting)	4700 N DIVISION ST	10/15/2017	P3
C	THEFT-3D (Shoplifting)	4700 N DIVISION ST	10/17/2017	P3
C	THEFT-3D (Shoplifting)	8000 N DIVISION ST	10/17/2017	P3
C	THEFT-3D (Shoplifting)	9200 N COLTON ST	10/19/2017	P3

For protection of victim privacy, the entire address on sexual assault crimes has been redacted.

<b>A/C</b>	<b>Offense Statute</b>	<b>Address</b>	<b>Reported Date</b>	<b>Dist</b>
C	THEFT-3D (Shoplifting)	9200 N COLTON ST	10/20/2017	P3
C	THEFT-3D (Shoplifting)	4700 N DIVISION ST	10/20/2017	P3
C	THEFT-3D (Shoplifting)	9500 N NEWPORT HWY	10/20/2017	P3
C	THEFT-3D (Shoplifting)	4700 N DIVISION ST	10/20/2017	P3
C	THEFT-3D (Shoplifting)	9700 N NEWPORT HWY	10/20/2017	P3
C	THEFT-3D (Shoplifting)	9700 N NEWPORT HWY	10/20/2017	P3
C	THEFT-3D (Shoplifting)	9500 N NEWPORT HWY	10/20/2017	P3
C	THEFT-CITY (Shoplifting)	6700 N DIVISION ST	10/15/2017	P4
C	THEFT-CITY (Shoplifting)	6600 N DIVISION ST	10/16/2017	P3
C	THEFT-CITY (Shoplifting)	6600 N DIVISION ST	10/16/2017	P3
A	VEHICLE PROWLING-2D/No Theft	6100 N LIDGERWOOD ST	10/16/2017	P3

### **SPB3WH**

C	ASSAULT OF A CHILD-2D	5400 N CRESTLINE ST	10/15/2017	P4
C	ASSAULT-2D	1400 E NORTH AVE	10/16/2017	P4
C	ASSAULT-3D (d)or(f) (Weapon/Instrument/Bodily Harm)	1700 E ROWAN AVE	10/18/2017	P3
C	RAPE OF A CHILD-1D (RAPE)		10/19/2017	P3
A	THEFT OF MOTOR VEHICLE	1500 E NEBRASKA AVE	10/18/2017	P3
A	THEFT-3D (All Other Thefts)	1500 E JOSEPH AVE	10/17/2017	P3
C	THEFT-3D (From Motor Vehicle)	1500 E NEBRASKA AVE	10/18/2017	P3



POLICE SUMMARY - Ending: Saturday, October 21, 2017



## NE - Northeast District (P4)

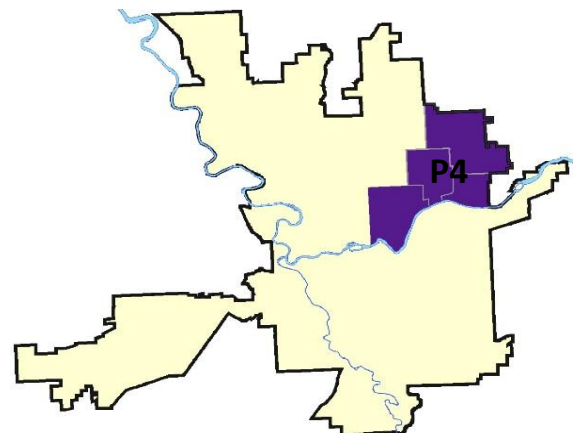
### Preliminary IBR Counts

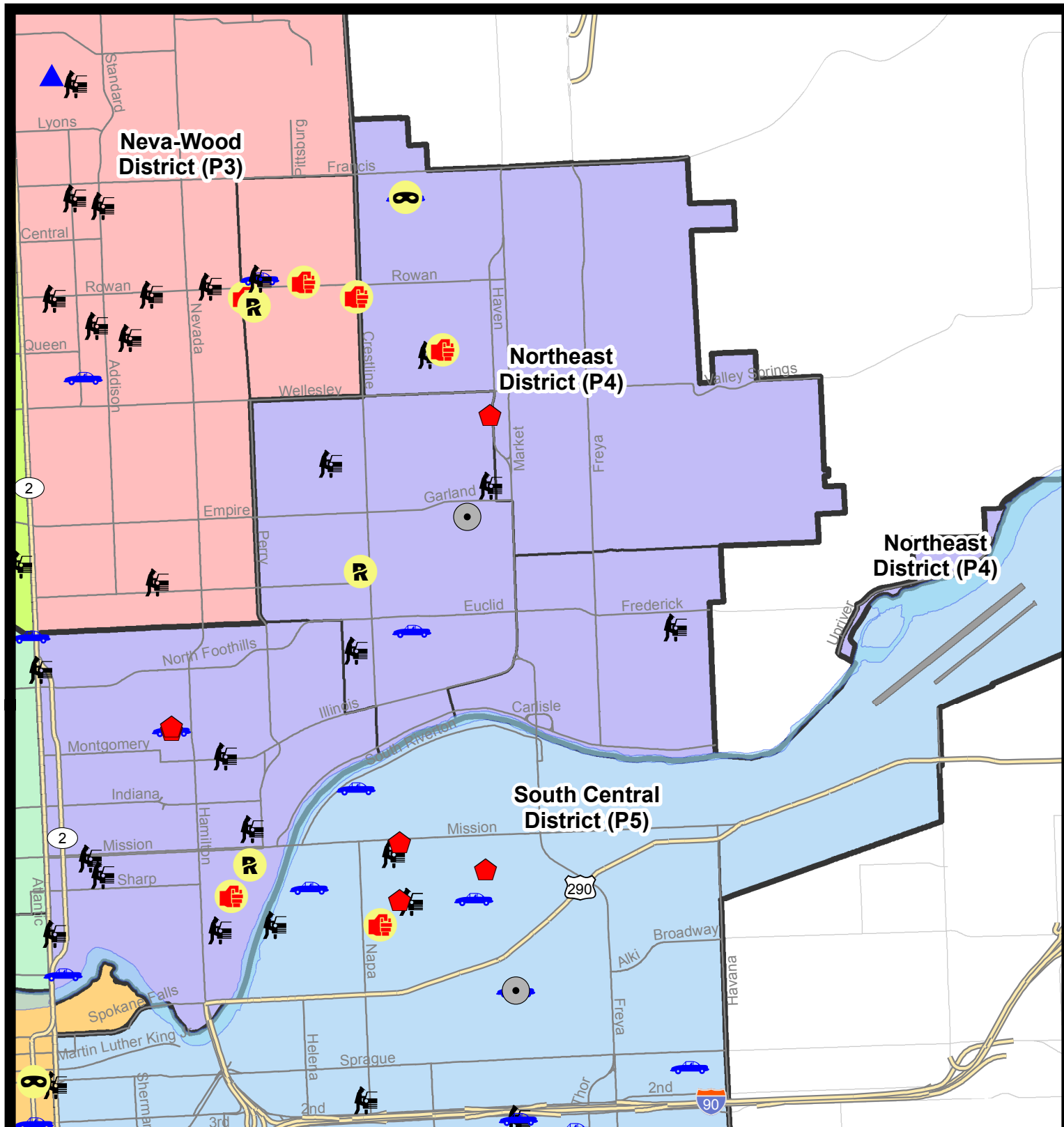
NIBRS Categories (Part 1 Selected)		7 Day Comparison			28 Day Comparison			YTD Comparison		
		Current	Prior	Percent	Current	Prior	Percent	Current	Prior	Percent
<b>Violent</b>	Criminal Homicide	0	0		0	0		1		
	Rape	3	1	200.00%	4	4	0.00%	38		
	Robbery - Commercial	0	1	-100.00%	1	2	-50.00%	15		
	Robbery - Person	1	0		7	7	0.00%	33		
	Aggravated Assault - Non DV	1	3	-66.67%	11	9	22.22%	65		
	Aggravated Assault - DV	1	0		4	7	-42.86%	53		
<b>Violent Total:</b>		6	5	20.00%	27	29	-6.90%	205		
<b>Property</b>	Burglary - Residential	3	4	-25.00%	13	10	30.00%	136		
	Burglary Garage	0	0		2	8	-75.00%	61		
	Burglary Commercial	1	2	-50.00%	5	5	0.00%	56		
	Larceny	40	34	17.65%	153	137	11.68%	1395		
	Vehicle Theft	6	12	-50.00%	28	18	55.56%	252		
	Arson	0	2	-100.00%	2	2	0.00%	9		
<b>Property Total:</b>		50	54	-7.41%	203	180	12.78%	1909		
<b>Preliminary Part 1 Crime Totals:</b>		56	59	-5.08%	230	209	10.05%	2114		
<b>Current 7 Day Period:</b>		10/15/2017 - 10/21/2017			<b>Prior 7 Day Period:</b>		10/8/2017 - 10/14/2017			
<b>Current 28 Day Period:</b>		9/24/2017 - 10/21/2017			<b>Prior 28 Day Period:</b>		8/27/2017 - 9/23/2017			
<b>Current YTD Day Period:</b>		1/1/2017 - 10/21/2017			<b>Prior YTD Period:</b>		1/1/2016 - 10/21/2016			

Prepared by SPD Crime Analysis Office - Tuesday, October 24, 2017

**NOTE:** SPD moved from UCR to the NIBRS reporting standard on 10/4/16 following the transition to a new RMS System. [Numbers on CompStat reports prior to this date should not be used as a comparison to those on this report.](#) Additional info on these reporting standards can be found on the FBI website: <https://ucr.fbi.gov/nibrs-overview>

This chart represents Preliminary counts of selected crime categories from Police Case Reports. Full statistical analysis to determine the confidence level of this data has not been performed. The % change columns on the preliminary counts differ from the percentage change on the NIBRS crime report, sometimes significantly. The CompStat report is designed for operational use and includes only selected NIBRS categories and coding less complex than full NIBRS rules. Official statistics for these and other NIBRS categories can be found on WASPC & FBI websites once available.





**City of Spokane**  
**Northeast District (P4)**  
**Selected**  
**Crime Codes**  
**2017-10-15 to 2017-10-21**  
 Prepared By:  
 Crime Analysis Unit  
 Spokane Police Department

**Legend**

**NIBRS Events**



Criminal Homicide



Rape



Robbery Commercial



Robbery Person



Aggravated Assault



Burglary Residential



Burglary Garage



Burglary Commercial



Vehicle Prowling



Vehicle Theft



Arson



Cases Represent LERMS Crime Codes  
 Points may indicate multiple events  
 Note: Veh Prowl is only Larceny displayed

For Additional Information on  
 Incidents pertaining to an  
 Area, Trend, or Pattern  
 Contact Information Analysis

0 0.2 0.4 0.8 Miles



THIS IS NOT A LEGAL DOCUMENT.  
 The information shown on this map is compiled  
 from various sources and is subject to constant  
 revision. Information shown on this map should  
 not be used to determine the location of facilities  
 in relationship to property lines, section lines,  
 streets, etc.

Sunday - Saturday

NE - Northeast District (P4)

10/15/2017 TO 10/21/2017



<u>A/C</u>	<u>Offense Statute</u>	<u>Address</u>	<u>Reported Date</u>	<u>Dist</u>
C	RAPE-2ND (RAPE)		10/15/2017	P4
<b><u>SPB4BE</u></b>				
C	BURGLARY 2D COMMERCIAL	2800 E PROVIDENCE AVE	10/16/2017	P4
C	BURGLARY 2D FENCED AREA	2700 E GARLAND AVE	10/20/2017	P4
C	BURGLARY-RESIDENTIAL	2900 E HERROY AVE	10/19/2017	P4
C	RAPE-2ND (RAPE)		10/19/2017	P4
C	THEFT-2D (From Motor Vehicle)	1800 E ROCKWELL AVE	10/19/2017	P4
C	THEFT-2D (From Motor Vehicle)	2800 N MARTIN ST	10/20/2017	P4
C	THEFT-2D (Motor Vehicle Parts or Accessories)	2800 E PROVIDENCE AVE	10/16/2017	P4
C	THEFT-3D (From Motor Vehicle)	3900 N MARKET ST	10/15/2017	P4
C	THEFT-3D (Motor Vehicle Parts or Accessories)	2800 E ILLINOIS AVE	10/15/2017	P4
C	TMVWOP-2D	2900 N ALTAMONT ST	10/18/2017	P4
C	VEHICLE PROWLING-2D/Theft of Motor Vehicle Parts or Acce	2700 E GARLAND AVE	10/20/2017	P4
<b><u>SPB4HI</u></b>				
C	CHILD ASSAULT-3D(CRIM NEG)DVCA	5000 N LACEY ST	10/18/2017	P4
C	ROBBERY-1D (All Except Purse Snatching)	2400 E DALKE AVE	10/17/2017	P4
C	THEFT OF MOTOR VEHICLE	2400 E DALKE AVE	10/17/2017	P4
C	THEFT-3D (From Building)	2600 E DIAMOND AVE	10/16/2017	P4
C	THEFT-3D (From Building)	2100 E DECATUR AVE	10/19/2017	P4
C	THEFT-3D (From Building)	6000 N SMITH ST	10/20/2017	P4
C	THEFT-3D (From Motor Vehicle)	4900 N SMITH ST	10/17/2017	P4
C	THEFT-3D (Motor Vehicle Parts or Accessories)	4900 N SMITH ST	10/17/2017	P4
<b><u>SPB4LO</u></b>				
C	ASSAULT-2D	1000 E BOONE AVE	10/17/2017	P4
A	BURGLARY 2D FENCED AREA	600 E NORTH FOOTHILLS DR	10/15/2017	P3
C	BURGLARY-RESIDENTIAL	2400 N CINCINNATI ST	10/17/2017	P4
C	BURGLARY-RESIDENTIAL	2400 N CINCINNATI ST	10/19/2017	P4
C	RAPE-2ND (RAPE)		10/20/2017	P4
C	THEFT OF MOTOR VEHICLE	700 N DIVISION ST	10/17/2017	P1
C	THEFT-2D (From Motor Vehicle)	1000 N DIVISION ST	10/18/2017	P2
C	THEFT-2D (From Motor Vehicle)	200 E MISSION AVE	10/20/2017	P4
C	THEFT-3D (All Other Thefts)	300 E DESMET AVE	10/16/2017	P4
C	THEFT-3D (All Other Thefts)	2000 N STANDARD ST	10/17/2017	P4
C	THEFT-3D (All Other Thefts)	1200 E MISSION AVE	10/18/2017	P4
C	THEFT-3D (All Other Thefts)	700 E DESMET AVE	10/18/2017	P2
C	THEFT-3D (All Other Thefts)	300 E DESMET AVE	10/19/2017	P4
C	THEFT-3D (All Other Thefts)	2000 N HAMILTON ST	10/20/2017	P4

<b>A/C</b>	<b>Offense Statute</b>	<b>Address</b>	<b>Reported Date</b>	<b>Dist</b>
C	THEFT-3D (From Building)	400 E AUGUSTA AVE	10/15/2017	P4
C	THEFT-3D (From Building)	2400 N CINCINNATI ST	10/17/2017	P4
C	THEFT-3D (From Building)	500 E BOONE AVE	10/19/2017	P4
C	THEFT-3D (From Building)	2200 N HAMILTON ST	10/20/2017	P4
C	THEFT-3D (From Motor Vehicle)	300 E SINTO AVE	10/15/2017	P4
C	THEFT-3D (From Motor Vehicle)	1000 E ILLINOIS AVE	10/16/2017	P4
A	THEFT-3D (From Motor Vehicle)	1000 E CATALDO AVE	10/18/2017	P4
C	THEFT-3D (From Motor Vehicle)	1200 E AUGUSTA AVE	10/19/2017	P4
C	THEFT-3D (From Motor Vehicle)	2700 N DIVISION ST	10/20/2017	P4
C	THEFT-3D (Motor Vehicle Parts or Accessories)	200 E NORTH FOOTHILLS DR	10/18/2017	P4
C	THEFT-3D (Shoplifting)	1500 E ILLINOIS AVE	10/20/2017	P4
C	THEFT-CITY (Shoplifting)	2400 N DIVISION ST	10/16/2017	P4
C	THEFT-CITY (Shoplifting)	2400 N DIVISION ST	10/17/2017	P2
C	TMVWOP-2D	2400 N CINCINNATI ST	10/17/2017	P4

### **SPB4MI**

C	THEFT-3D (All Other Thefts)	2500 N MARKET ST	10/16/2017	P4
C	THEFT-3D (From Motor Vehicle)	4100 E FAIRVIEW AVE	10/18/2017	P4
C	THEFT-CITY (All Other Thefts)	2400 N SYCAMORE ST	10/18/2017	P3

# SPOKANE POLICE DEPARTMENT



## **SOUTH** **Police Service Area**

### PSA Commander

**Captain Tracie Meidl**

**South Central District (P5)**

**Southeast District (P6)**

**Southwest District (P7)**



POLICE SUMMARY - Ending: Saturday, October 21, 2017

## ***SOUTH PRECINCT (P5, P6, and P7)***



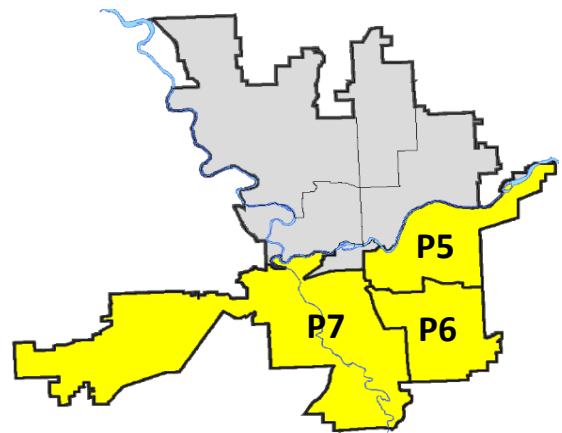
### Preliminary IBR Counts

NIBRS Categories (Part 1 Selected)		7 Day Comparison			28 Day Comparison			YTD Comparison		
		Current	Prior	Percent	Current	Prior	Percent	Current	Prior	Percent
<b>Violent</b>	Criminal Homicide	0	0		0	0		1		
	Rape	2	2	0.00%	8	6	33.33%	79		
	Robbery - Commercial	0	0		0	3	-100.00%	11		
	Robbery - Person	0	0		3	4	-25.00%	43		
	Aggravated Assault - Non DV	2	1	100.00%	10	13	-23.08%	118		
	Aggravated Assault - DV	2	3	-33.33%	13	11	18.18%	91		
<b>Violent Total:</b>		6	6	0.00%	34	37	-8.11%	343		
<b>Property</b>	Burglary - Residential	12	6	100.00%	38	36	5.56%	376		
	Burglary Garage	2	5	-60.00%	11	23	-52.17%	193		
	Burglary Commercial	2	5	-60.00%	10	19	-47.37%	120		
	Larceny	62	81	-23.46%	279	314	-11.15%	3194		
	Vehicle Theft	15	8	87.50%	39	40	-2.50%	527		
	Arson	0	0		0	8	-100.00%	16		
<b>Property Total:</b>		93	105	-11.43%	377	440	-14.32%	4426		
<b>Preliminary Part 1 Crime Totals:</b>		99	111	-10.81%	411	477	-13.84%	4769		
<b>Current 7 Day Period:</b>		10/15/2017 - 10/21/2017			<b>Prior 7 Day Period:</b>		10/8/2017 - 10/14/2017			
<b>Current 28 Day Period:</b>		9/24/2017 - 10/21/2017			<b>Prior 28 Day Period:</b>		8/27/2017 - 9/23/2017			
<b>Current YTD Day Period:</b>		1/1/2017 - 10/21/2017			<b>Prior YTD Period:</b>		1/1/2016 - 10/21/2016			

Prepared by SPD Crime Analysis Office - Tuesday, October 24, 2017

**NOTE:** SPD moved from UCR to the NIBRS reporting standard on 10/4/16 following the transition to a new RMS System. [Numbers on CompStat reports prior to this date should not be used as a comparison to those on this report.](#) Additional info on these reporting standards can be found on the FBI website: <https://ucr.fbi.gov/nibrs-overview>

This chart represents Preliminary counts of selected crime categories from Police Case Reports. Full statistical analysis to determine the confidence level of this data has not been performed. The % change columns on the preliminary counts differ from the percentage change on the NIBRS crime report, sometimes significantly. The CompStat report is designed for operational use and includes only selected NIBRS categories and coding less complex than full NIBRS rules. Official statistics for these and other NIBRS categories can be found on WASPC & FBI websites once available.



POLICE SUMMARY - Ending: Saturday, October 21, 2017



## SE - South Central District (P5)

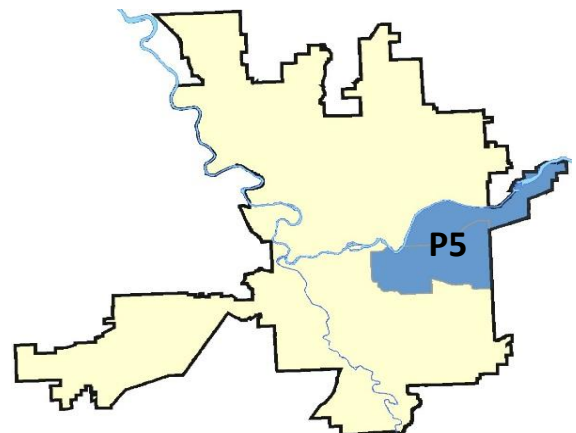
### Preliminary IBR Counts

NIBRS Categories (Part 1 Selected)		7 Day Comparison			28 Day Comparison			YTD Comparison		
		Current	Prior	Percent	Current	Prior	Percent	Current	Prior	Percent
<b>Violent</b>	Criminal Homicide	0	0		0	0		0		
	Rape	0	1	-100.00%	2	4	-50.00%	27		
	Robbery - Commercial	0	0		0	3	-100.00%	6		
	Robbery - Person	0	0		0	2	-100.00%	24		
	Aggravated Assault - Non DV	0	0		5	10	-50.00%	63		
	Aggravated Assault - DV	1	3	-66.67%	5	5	0.00%	43		
<b>Violent Total:</b>		1	4	-75.00%	12	24	-50.00%	163		
<b>Property</b>	Burglary - Residential	7	3	133.33%	18	15	20.00%	138		
	Burglary Garage	0	2	-100.00%	3	7	-57.14%	44		
	Burglary Commercial	1	4	-75.00%	8	14	-42.86%	76		
	Larceny	26	33	-21.21%	120	94	27.66%	1141		
	Vehicle Theft	8	6	33.33%	22	18	22.22%	253		
	Arson	0	0		0	0		2		
<b>Property Total:</b>		42	48	-12.50%	171	148	15.54%	1654		
<b>Preliminary Part 1 Crime Totals:</b>		43	52	-17.31%	183	172	6.40%	1817		
<b>Current 7 Day Period:</b>		10/15/2017 - 10/21/2017			<b>Prior 7 Day Period:</b>		10/8/2017 - 10/14/2017			
<b>Current 28 Day Period:</b>		9/24/2017 - 10/21/2017			<b>Prior 28 Day Period:</b>		8/27/2017 - 9/23/2017			
<b>Current YTD Day Period:</b>		1/1/2017 - 10/21/2017			<b>Prior YTD Period:</b>		1/1/2016 - 10/21/2016			


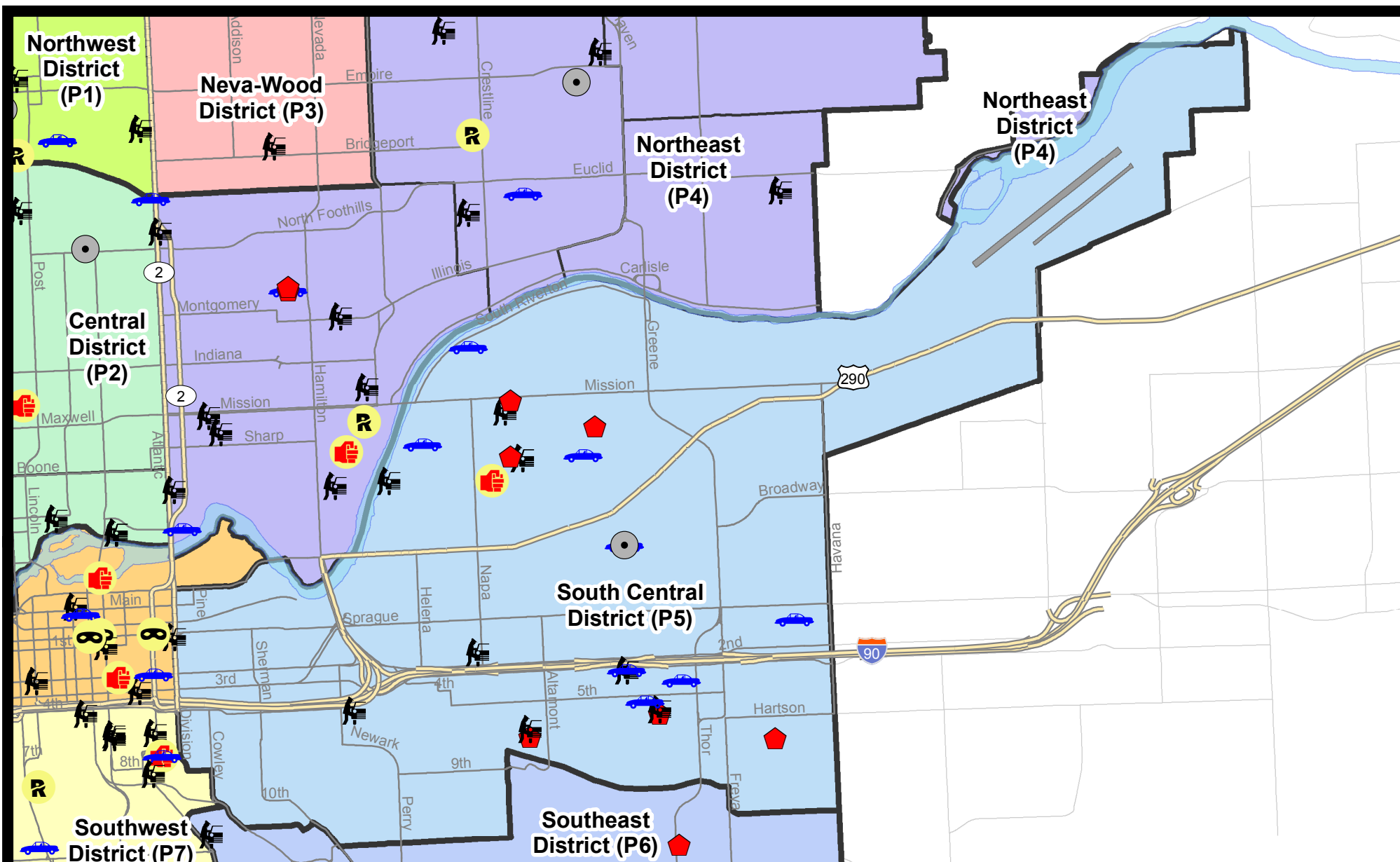
Prepared by SPD Crime Analysis Office - Tuesday, October 24, 2017

**NOTE:** SPD moved from UCR to the NIBRS reporting standard on 10/4/16 following the transition to a new RMS System. [Numbers on CompStat reports prior to this date should not be used as a comparison to those on this report.](#) Additional info on these reporting standards can be found on the FBI website: <https://ucr.fbi.gov/nibrs-overview>

This chart represents Preliminary counts of selected crime categories from Police Case Reports. Full statistical analysis to determine the confidence level of this data has not been performed. The % change columns on the preliminary counts differ from the percentage change on the NIBRS crime report, sometimes significantly. The CompStat report is designed for operational use and includes only selected NIBRS categories and coding less complex than full NIBRS rules. Official statistics for these and other NIBRS categories can be found on WASPC & FBI websites once available.







**City of Spokane**  
**South Central District (P5)**  
**Selected**  
**Crime Types**  
**2017-10-15 to 2017-10-21**

Prepared By:  
**Crime Analysis Unit**  
**Spokane Police Department**

**Legend**

**NIBRS Events**



Criminal Homicide



Rape



Robbery Commercial



Robbery Person



Aggravated Assault



Burglary Residential



Burglary Garage



Burglary Commercial



Vehicle Prowling



Vehicle Theft



Arson

Cases Represent LERMS Crime Codes

Points may indicate multiple events

Note: Veh Prowl is only Larceny category displayed



For Additional Information on Incidents  
 pertaining to an Area, Trend, or Pattern  
 Contact Information Analysis

0 0.2 0.4 0.6 0.8 1 Miles



**THIS IS NOT A LEGAL DOCUMENT:**  
 The information shown on this map is compiled  
 from various sources and is subject to constant  
 revision. Information shown on this map should  
 not be used to determine the location of facilities  
 in relationship to property lines, section lines,  
 streets, etc.

Sunday - Saturday

SE - South Central District (P5)

10/15/2017 TO 10/21/2017



<u>A/C</u>	<u>Offense Statute</u>	<u>Address</u>	<u>Reported Date</u>	<u>Dist</u>
<b><u>SPC5EC</u></b>				
C	BURGLARY 1D RESIDENTIAL	600 S GREENE ST	10/17/2017	P6
C	BURGLARY 2D COMMERCIAL	500 N HAVEN ST	10/15/2017	P5
C	BURGLARY-RESIDENTIAL	2200 E 7TH AVE	10/17/2017	P6
A	BURGLARY-RESIDENTIAL	3900 E 8TH AVE	10/20/2017	P6
C	THEFT OF MOTOR VEHICLE	500 N HAVEN ST	10/15/2017	P5
C	THEFT OF MOTOR VEHICLE	500 S FISKE ST	10/16/2017	P5
C	THEFT OF MOTOR VEHICLE	300 S HAVEN ST	10/17/2017	P5
C	THEFT OF MOTOR VEHICLE	4100 E SPRAGUE AVE	10/17/2017	P6
C	THEFT-2D (All Other Thefts)	2100 E 4TH AVE	10/18/2017	P5
C	THEFT-2D (All Other Thefts)	300 N HAVEN ST	10/19/2017	P5
C	THEFT-2D (From Building)	3700 E 8TH AVE	10/18/2017	P5
C	THEFT-2D (From Motor Vehicle)	2200 E HARTSON AVE	10/15/2017	P5
C	THEFT-3D (All Other Thefts)	100 S DIVISION ST	10/17/2017	P8
C	THEFT-3D (All Other Thefts)	4100 E MAIN AVE	10/18/2017	P5
C	THEFT-3D (All Other Thefts)	100 S DIVISION ST	10/18/2017	P8
C	THEFT-3D (From Building)	2500 E PACIFIC AVE	10/16/2017	P5
C	THEFT-3D (From Building)	1700 E 8TH AVE	10/16/2017	P5
C	THEFT-3D (From Motor Vehicle)	500 S GREENE ST	10/19/2017	P5
C	THEFT-3D (From Motor Vehicle)	1000 E 5TH AVE	10/18/2017	P5
C	THEFT-3D (From Motor Vehicle)	1900 E PACIFIC AVE	10/19/2017	P5
C	THEFT-3D (Motor Vehicle Parts or Accessories)	1000 E 3RD AVE	10/16/2017	P5
C	THEFT-3D (Shoplifting)	3600 E SPRAGUE AVE	10/20/2017	P5
C	THEFT-CITY (All Other Thefts)	S SHERMAN ST / E 3RD AVE	10/15/2017	P6
C	THEFT-CITY (From Building)	600 S HELENA ST	10/15/2017	P6
C	THEFT-CITY (From Motor Vehicle)	300 S HAVEN ST	10/17/2017	P5
C	THEFT-CITY (Shoplifting)	100 S DIVISION ST	10/20/2017	P8
C	TMVWOP-2D	400 S THOR ST	10/20/2017	P6
C	VEHICLE PROWLING-2D/No Theft	E SPRAGUE AVE / S DIVISION ST	10/16/2017	P8
C	VEHICLE PROWLING-2D/No Theft	300 S HAVEN ST	10/17/2017	P5
<b><u>SPC5GP</u></b>				
C	ASSAULT-2D	2100 E CATALDO AVE	10/19/2017	P6
C	BURGLARY-RESIDENTIAL	2200 E MISSION AVE	10/17/2017	P5
C	BURGLARY-RESIDENTIAL	N NELSON ST / E SHARP AVE	10/18/2017	P6
C	BURGLARY-RESIDENTIAL	2200 E DESMET AVE	10/19/2017	P6
C	THEFT OF MOTOR VEHICLE	1900 E SOUTH RIVERTON AVE	10/17/2017	P6
C	THEFT OF MOTOR VEHICLE	2700 E DESMET AVE	10/19/2017	P6
A	THEFT OF MOTOR VEHICLE	1600 E BOONE AVE	10/20/2017	P5
C	THEFT-3D (All Other Thefts)	2300 E MISSION AVE	10/18/2017	P5

For protection of victim privacy, the entire address on sexual assault crimes has been redacted.

<b><u>A/C</u></b>	<b><u>Offense Statute</u></b>	<b><u>Address</u></b>	<b><u>Reported Date</u></b>	<b><u>Dist</u></b>
C	THEFT-3D (From Motor Vehicle)	2200 E SINTO AVE	10/16/2017	P5
C	THEFT-3D (From Motor Vehicle)	1000 N SOUTH RIVERTON AVE	10/20/2017	P5
A	VEHICLE PROWLING-2D/No Theft	2300 E DESMET AVE	10/15/2017	P5
A	VEHICLE PROWLING-2D/No Theft	2300 E DESMET AVE	10/15/2017	P5

POLICE SUMMARY - Ending: Saturday, October 21, 2017



## SE - Southeast District (P6)

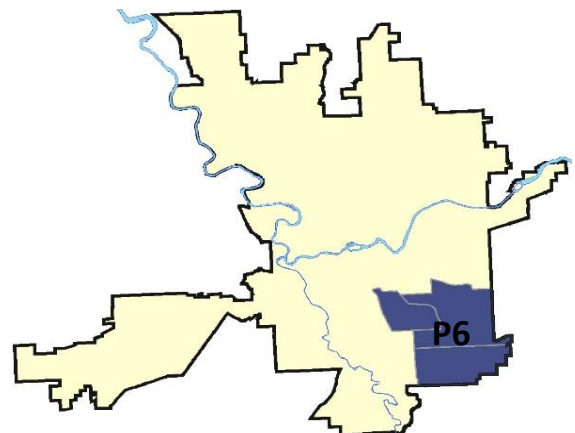
### Preliminary IBR Counts

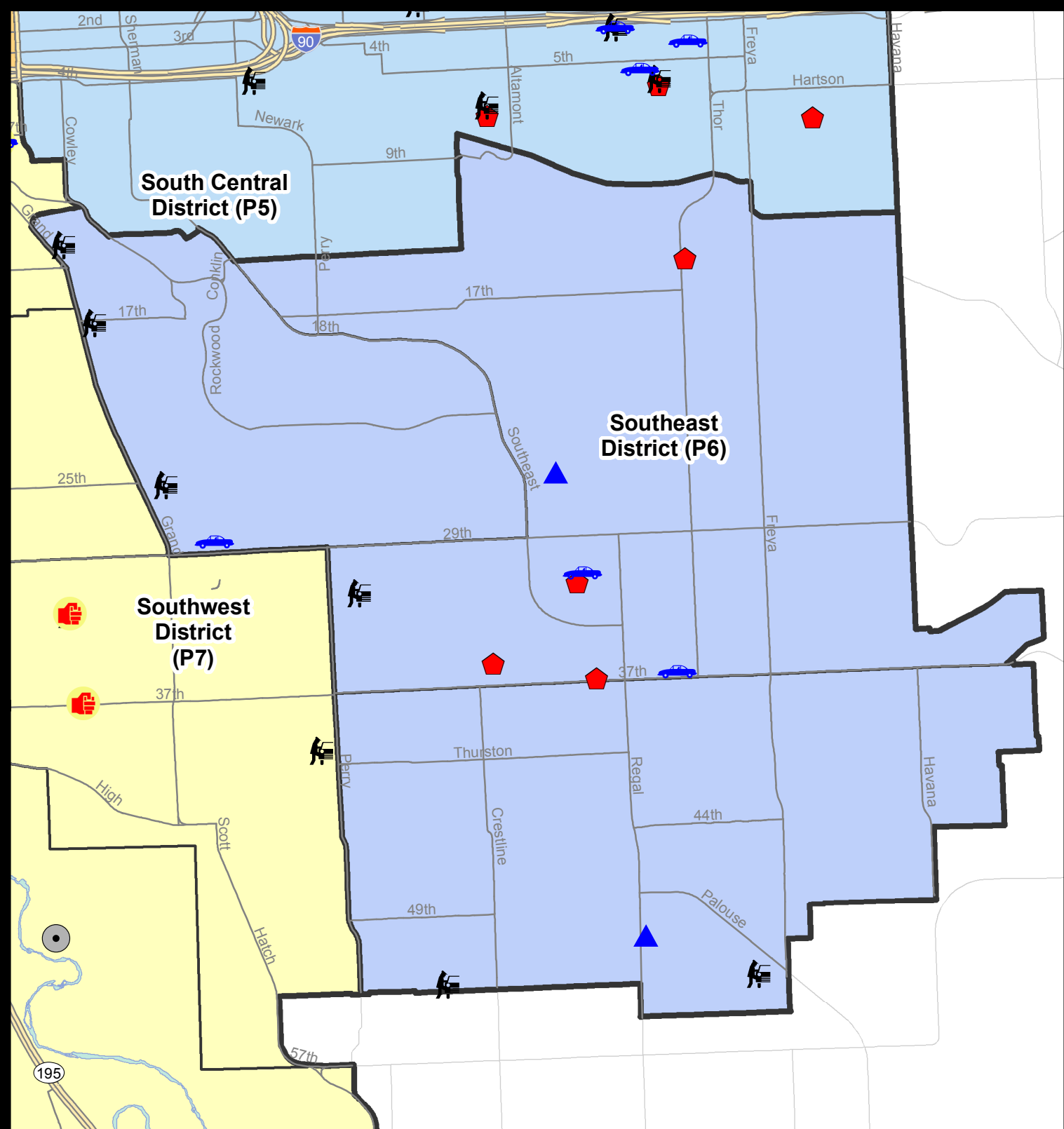
NIBRS Categories (Part 1 Selected)		7 Day Comparison			28 Day Comparison			YTD Comparison		
		Current	Prior	Percent	Current	Prior	Percent	Current	Prior	Percent
<b>Violent</b>	Criminal Homicide	0	0		0	0		0		
	Rape	0	1	-100.00%	1	1	0.00%	23		
	Robbery - Commercial	0	0		0	0		3		
	Robbery - Person	0	0		1	0		8		
	Aggravated Assault - Non DV	0	0		1	0		18		
	Aggravated Assault - DV	0	0		2	0		15		
<b>Violent Total:</b>		0	1	-100.00%	5	1	400.00%	67		
<b>Property</b>	Burglary - Residential	5	2	150.00%	10	12	-16.67%	106		
	Burglary Garage	2	1	100.00%	5	7	-28.57%	70		
	Burglary Commercial	0	1	-100.00%	1	1	0.00%	10		
	Larceny	15	17	-11.76%	59	61	-3.28%	789		
	Vehicle Theft	3	0		9	5	80.00%	102		
	Arson	0	0		0	4	-100.00%	7		
<b>Property Total:</b>		25	21	19.05%	84	90	-6.67%	1084		
<b>Preliminary Part 1 Crime Totals:</b>		25	22	13.64%	89	91	-2.20%	1151		
<b>Current 7 Day Period:</b>		10/15/2017 - 10/21/2017			<b>Prior 7 Day Period:</b>		10/8/2017 - 10/14/2017			
<b>Current 28 Day Period:</b>		9/24/2017 - 10/21/2017			<b>Prior 28 Day Period:</b>		8/27/2017 - 9/23/2017			
<b>Current YTD Day Period:</b>		1/1/2017 - 10/21/2017			<b>Prior YTD Period:</b>		1/1/2016 - 10/21/2016			

Prepared by SPD Crime Analysis Office - Tuesday, October 24, 2017

**NOTE:** SPD moved from UCR to the NIBRS reporting standard on 10/4/16 following the transition to a new RMS System. [Numbers on CompStat reports prior to this date should not be used as a comparison to those on this report.](#) Additional info on these reporting standards can be found on the FBI website: <https://ucr.fbi.gov/nibrs-overview>

This chart represents Preliminary counts of selected crime categories from Police Case Reports. Full statistical analysis to determine the confidence level of this data has not been performed. The % change columns on the preliminary counts differ from the percentage change on the NIBRS crime report, sometimes significantly. The CompStat report is designed for operational use and includes only selected NIBRS categories and coding less complex than full NIBRS rules. Official statistics for these and other NIBRS categories can be found on WASPC & FBI websites once available.





**City of Spokane**  
**Southeast District (P6)**  
**Selected Crime Codes**  
**2017-10-15 to 2017-10-21**  
 Prepared By:  
 Crime Analysis Unit  
 Spokane Police Department

**Legend**

**NIBRS Events**

Criminal Homicide	Robbery Person	Burglary Commercial
Rape	Aggravated Assault	Vehicle Prowling
Robbery Commercial	Burglary Residential	Vehicle Theft
	Burglary Garage	Arson

*Cases Represent LERMS Crime Codes  
 Points may indicate multiple events  
 Note: Veh Prowl is only Larceny displayed*

*For Additional Information on  
 Incidents pertaining to an  
 Area, Trend, or Pattern  
 Contact Information Analysis*

0 0.15 0.3 0.6 Miles

**SPokane**

THIS IS NOT A LEGAL DOCUMENT:  
 The information shown on this map is compiled  
 from various sources and is subject to constant  
 revision. Information shown on this map should  
 not be used to determine the location of facilities  
 in relationship to property lines, section lines,  
 streets, etc.

Sunday - Saturday

SE - Southeast District (P6)

10/15/2017 TO 10/21/2017



<u>A/C</u>	<u>Offense Statute</u>	<u>Address</u>	<u>Reported Date</u>	<u>Dist</u>
<b><u>SPC6LH</u></b>				
C	BURGLARY 2D GARAGE	2500 S HARGREAVES CT	10/20/2017	P6
C	BURGLARY-RESIDENTIAL	2200 E 36TH AVE	10/15/2017	P6
C	BURGLARY-RESIDENTIAL	3100 S MOUNT VERNON ST	10/15/2017	P6
C	BURGLARY-RESIDENTIAL	2700 E 37TH AVE	10/17/2017	P6
C	BURGLARY-RESIDENTIAL	3200 E 15TH AVE	10/18/2017	P6
C	THEFT OF MOTOR VEHICLE	3100 E 37TH AVE	10/16/2017	P6
C	THEFT OF MOTOR VEHICLE	3100 S MT VERNON ST	10/19/2017	P6
C	THEFT-1D (From Building)	3900 E 17TH AVE	10/16/2017	P6
C	THEFT-2D (All Other Thefts)	3200 E 34TH AVE	10/16/2017	P6
C	THEFT-2D (From Motor Vehicle)	1700 E CAMBRIDGE LN	10/20/2017	P6
C	THEFT-3D (From Building)	1600 E 17TH AVE	10/19/2017	P6
C	THEFT-CITY (All Other Thefts)	2700 E 37TH AVE	10/17/2017	P6
<b><u>SPC6RW</u></b>				
C	THEFT OF MOTOR VEHICLE	2800 S GARFIELD ST	10/17/2017	P6
C	THEFT-3D (All Other Thefts)	2000 E OVERBLUFF RD	10/16/2017	P6
C	THEFT-3D (All Other Thefts)	600 E 25TH AVE	10/18/2017	P6
C	THEFT-3D (From Motor Vehicle)	600 E 25TH AVE	10/18/2017	P6
A	THEFT-3D (From Motor Vehicle)	200 E 17TH AVE	10/19/2017	P6
C	THEFT-3D (From Motor Vehicle)	E 13TH AVE / S COWLEY ST	10/18/2017	P6
<b><u>SPC6SG</u></b>				
C	BURGLARY 2D GARAGE	5000 S REGAL ST	10/19/2017	P6
C	THEFT-3D (All Other Thefts)	3700 S MYRTLE ST	10/20/2017	P6
C	THEFT-3D (From Motor Vehicle)	5200 S MAGNOLIA ST	10/18/2017	P5
A	THEFT-3D (From Motor Vehicle)	5200 S FERRALL ST	10/19/2017	P6
C	THEFT-CITY (All Other Thefts)	3700 S MYRTLE ST	10/17/2017	P6

POLICE SUMMARY - Ending: Saturday, October 21, 2017



## SW - Southwest District (P7)

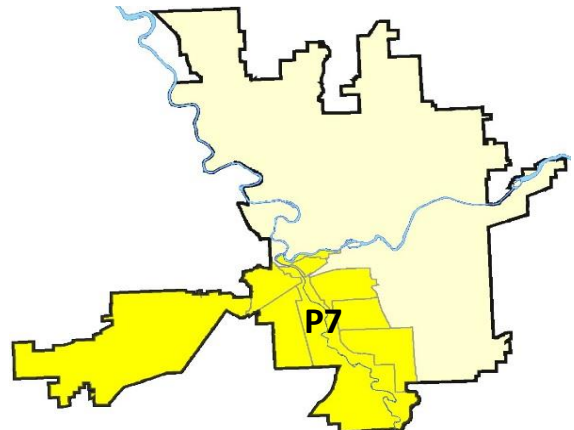
### Preliminary IBR Counts

NIBRS Categories (Part 1 Selected)		7 Day Comparison			28 Day Comparison			YTD Comparison		
		Current	Prior	Percent	Current	Prior	Percent	Current	Prior	Percent
<b>Violent</b>	Criminal Homicide	0	0		0	0		1		
	Rape	2	0		5	1	400.00%	29		
	Robbery - Commercial	0	0		0	0		2		
	Robbery - Person	0	0		2	2	0.00%	11		
	Aggravated Assault - Non DV	2	1	100.00%	4	3	33.33%	37		
	Aggravated Assault - DV	1	0		6	6	0.00%	33		
<b>Violent Total:</b>		5	1	400.00%	17	12	41.67%	113		
<b>Property</b>	Burglary - Residential	0	1	-100.00%	10	9	11.11%	132		
	Burglary Garage	0	2	-100.00%	3	9	-66.67%	79		
	Burglary Commercial	1	0		1	4	-75.00%	34		
	Larceny	21	31	-32.26%	100	159	-37.11%	1264		
	Vehicle Theft	4	2	100.00%	8	17	-52.94%	172		
	Arson	0	0		0	4	-100.00%	7		
<b>Property Total:</b>		26	36	-27.78%	122	202	-39.60%	1688		
<b>Preliminary Part 1 Crime Totals:</b>		31	37	-16.22%	139	214	-35.05%	1801		
<b>Current 7 Day Period:</b>		10/15/2017 - 10/21/2017			<b>Prior 7 Day Period:</b>		10/8/2017 - 10/14/2017			
<b>Current 28 Day Period:</b>		9/24/2017 - 10/21/2017			<b>Prior 28 Day Period:</b>		8/27/2017 - 9/23/2017			
<b>Current YTD Day Period:</b>		1/1/2017 - 10/21/2017			<b>Prior YTD Period:</b>		1/1/2016 - 10/21/2016			

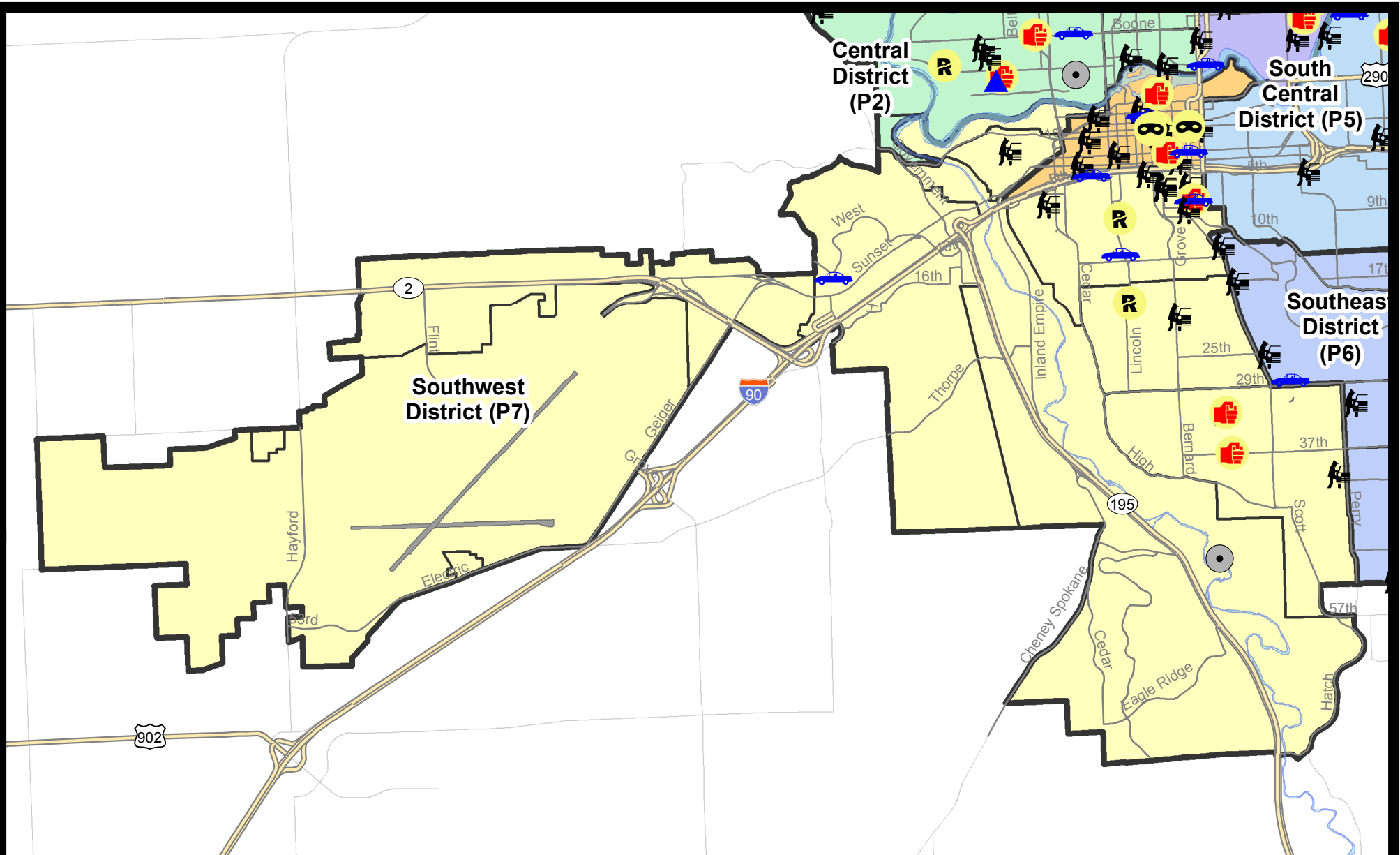
Prepared by SPD Crime Analysis Office - Tuesday, October 24, 2017

**NOTE:** SPD moved from UCR to the NIBRS reporting standard on 10/4/16 following the transition to a new RMS System. [Numbers on CompStat reports prior to this date should not be used as a comparison to those on this report.](#) Additional info on these reporting standards can be found on the FBI website: <https://ucr.fbi.gov/nibrs-overview>

This chart represents Preliminary counts of selected crime categories from Police Case Reports. Full statistical analysis to determine the confidence level of this data has not been performed. The % change columns on the preliminary counts differ from the percentage change on the NIBRS crime report, sometimes significantly. The CompStat report is designed for operational use and includes only selected NIBRS categories and coding less complex than full NIBRS rules. Official statistics for these and other NIBRS categories can be found on WASPC & FBI websites once available.







**City of Spokane**  
**Southwest District (P7)**  
**Selected**  
**Crime Types**  
**2017-10-15 to 2017-10-21**

Prepared By:  
**Crime Analysis Unit**  
**Spokane Police Department**

**Legend**

**NIBRS Events**



Robbery Commercial

Robbery Person

Aggravated Assault

Burglary Residential

Burglary Garage

Burglary Commercial

Vehicle Prowling

Vehicle Theft

Arson

Cases Represent LERMS Crime Codes  
 Points may indicate multiple events  
 Note: Veh Prowl is only Larceny category displayed



For Additional Information on Incidents  
 pertaining to an Area, Trend, or Pattern  
 Contact Information Analysis

0 0.2 0.4 0.6 0.8 1 1.2 1.4 1.6 Miles



**THIS IS NOT A LEGAL DOCUMENT:**  
 The information shown on this map is compiled  
 from various sources and is subject to constant  
 revision. Information shown on this map should  
 not be used to determine the location of facilities  
 in relationship to property lines, section lines,  
 streets, etc.



Sunday - Saturday

SE - Southwest District (P7)

10/15/2017 TO 10/21/2017



<u>A/C</u>	<u>Offense Statute</u>	<u>Address</u>	<u>Reported Date</u>	<u>Dist</u>
<b><u>SPD7BA</u></b>				
A	VEHICLE PROWLING-2D/From Motor Vehicle	2000 W PACIFIC AVE	10/16/2017	P7
<b><u>SPD7CH</u></b>				
C	ASSAULT-1D	100 W 8TH AVE	10/20/2017	P5
C	RAPE-2ND (RAPE)		10/16/2017	P7
C	THEFT OF MOTOR VEHICLE	W 4TH AVE / S JEFFERSON ST	10/16/2017	P7
C	THEFT OF MOTOR VEHICLE	900 W 13TH AVE	10/18/2017	P7
C	THEFT OF MOTOR VEHICLE	100 W 8TH AVE	10/20/2017	P7
C	THEFT-2D (From Building)	100 W 8TH AVE	10/16/2017	P7
C	THEFT-3D (All Other Thefts)	400 S JEFFERSON ST	10/20/2017	P7
C	THEFT-3D (From Motor Vehicle)	500 W 4TH AVE	10/16/2017	P7
C	THEFT-3D (From Motor Vehicle)	1600 W 7TH AVE	10/17/2017	P7
C	THEFT-3D (From Motor Vehicle)	100 W 8TH AVE	10/19/2017	P7
C	THEFT-3D (From Motor Vehicle)	300 W 6TH AVE	10/20/2017	P7
C	THEFT-3D (From Motor Vehicle)	300 W 6TH AVE	10/20/2017	P7
A	VEHICLE PROWLING-2D/No Theft	500 S BROWNE ST	10/20/2017	P7
<b><u>SPD7CS</u></b>				
C	ASSAULT-1D	S TEKOA ST / E 32ND AVE	10/15/2017	P7
C	ASSAULT-2D	100 E 37TH AVE	10/16/2017	P7
C	THEFT-3D (From Motor Vehicle)	1300 E 40TH AVE	10/16/2017	P7
C	THEFT-3D (Shoplifting)	800 E 29TH AVE	10/19/2017	P7
C	THEFT-3D (Shoplifting)	800 E 29TH AVE	10/19/2017	P7
C	THEFT-3D (Shoplifting)	800 E 29TH AVE	10/19/2017	P7
A	VEHICLE PROWLING 2ND	S TEKOA ST / E 32ND AVE	10/15/2017	P7
<b><u>SPD7LC</u></b>				
C	BURGLARY 2D COMMERCIAL	300 E MEADOW LANE RD	10/15/2017	P7
C	THEFT-1D (From Building)	300 E MEADOW LANE RD	10/15/2017	P7
C	THEFT-3D (All Other Thefts)	4000 S CHENEY SPOKANE RD	10/17/2017	P7
<b><u>SPD7MC</u></b>				
C	RAPE-2ND (RAPE)		10/18/2017	P7
C	THEFT-2D (From Motor Vehicle)	2000 S BERNARD ST	10/17/2017	P7
<b><u>SPD7WH</u></b>				
C	THEFT OF MOTOR VEHICLE	1500 S RUSTLE ST	10/17/2017	P7

# SPOKANE POLICE DEPARTMENT

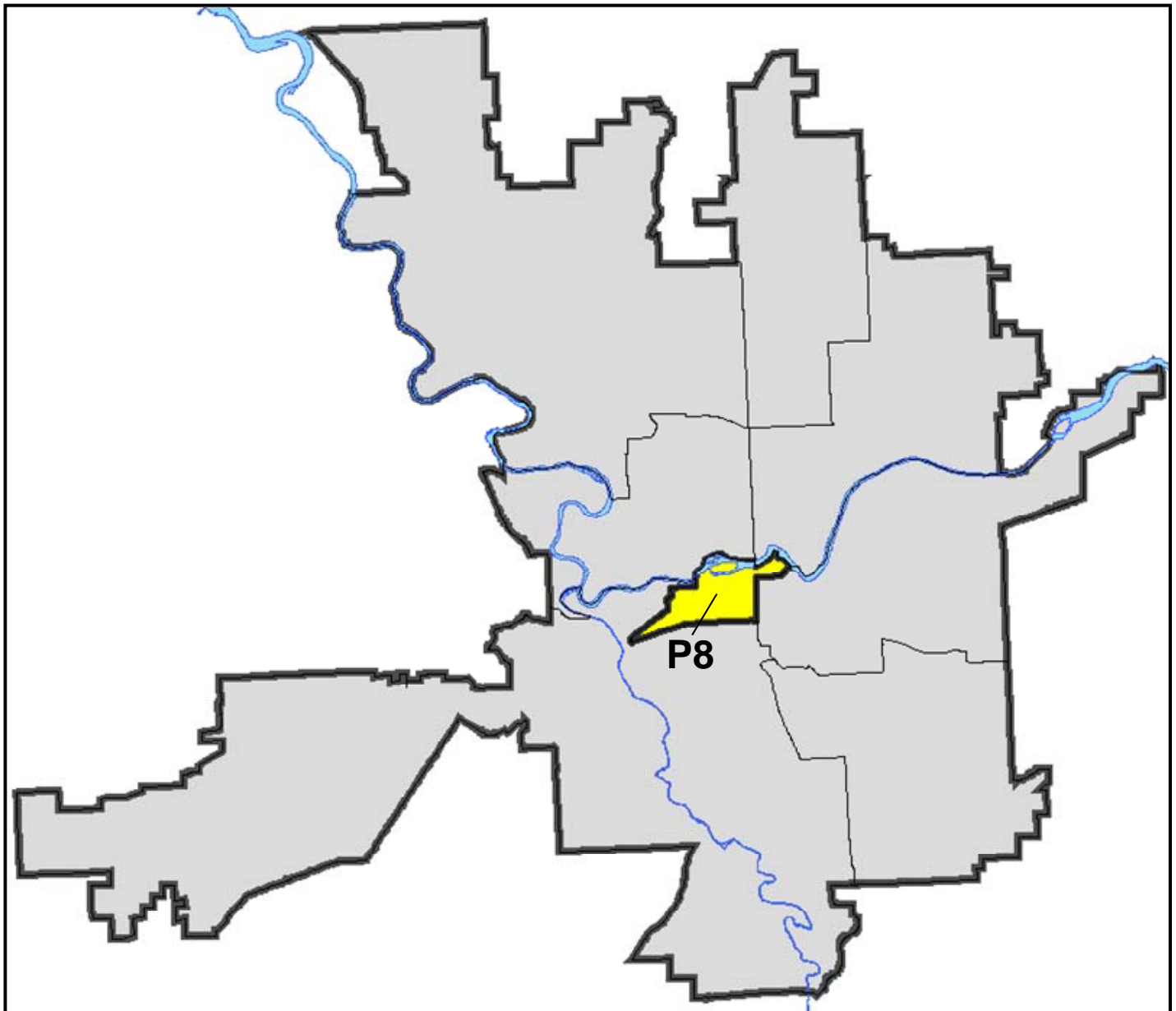
## DOWNTOWN

## Police Service Area



PSA Commander

**Captain David Singley**



POLICE SUMMARY - Ending: Saturday, October 21, 2017

## DOWNTOWN PRECINCT (P8)



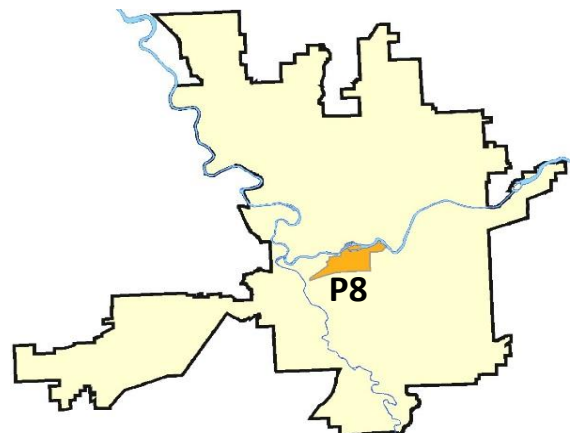
### Preliminary IBR Counts

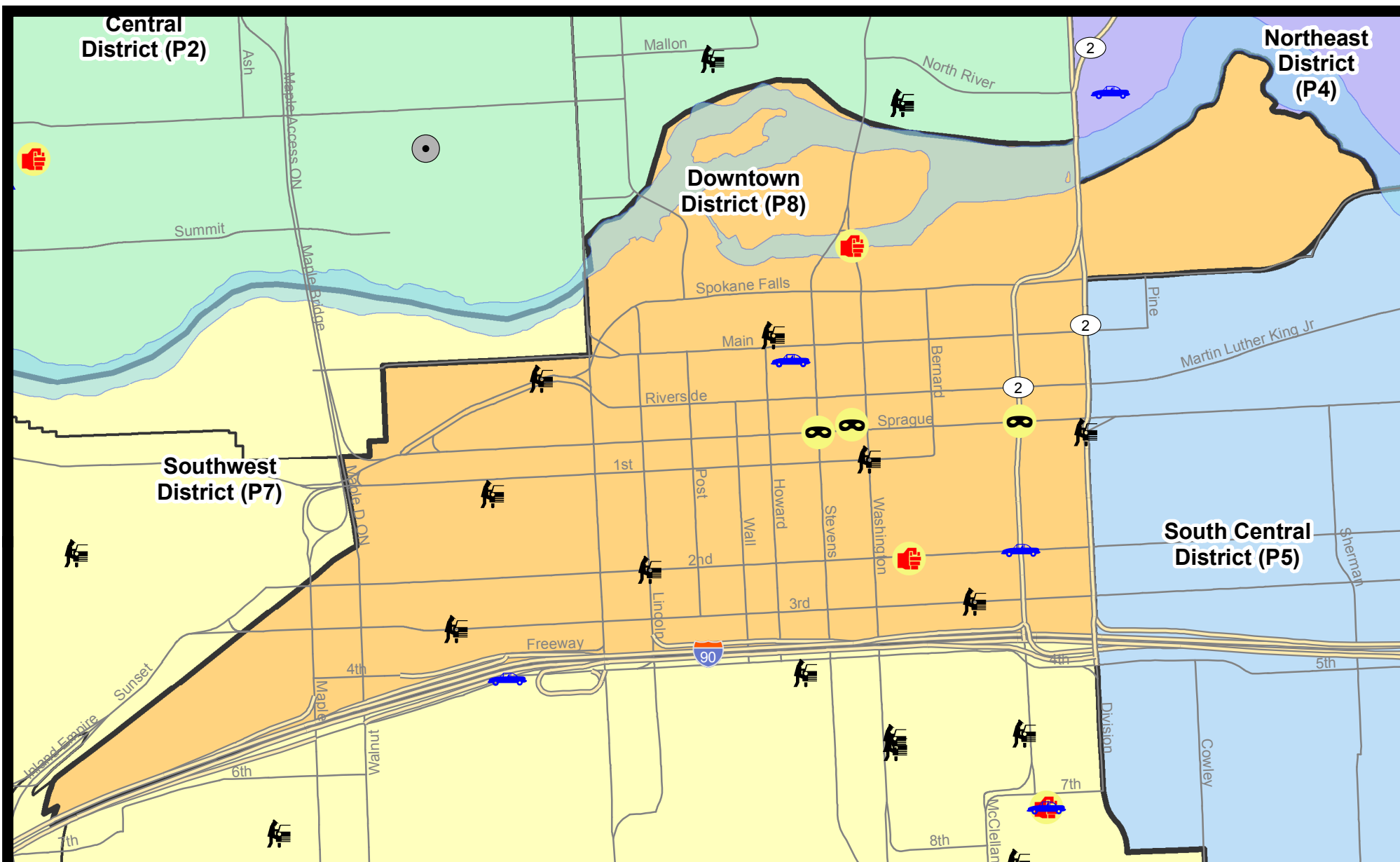
NIBRS Categories (Part 1 Selected)		7 Day Comparison			28 Day Comparison			YTD Comparison		
		Current	Prior	Percent	Current	Prior	Percent	Current	Prior	Percent
<b>Violent</b>	Criminal Homicide	0	0		0	0		0		
	Rape	0	0		2	2	0.00%	20		
	Robbery - Commercial	0	0		0	1	-100.00%	1		
	Robbery - Person	3	2	50.00%	6	1	500.00%	37		
	Aggravated Assault - Non DV	3	2	50.00%	9	14	-35.71%	85		
	Aggravated Assault - DV	1	0		1	3	-66.67%	17		
<b>Violent Total:</b>		7	4	75.00%	18	21	-14.29%	160		
<b>Property</b>	Burglary - Residential	0	3	-100.00%	4	0		28		
	Burglary Garage	0	0		0	0		1		
	Burglary Commercial	1	0		3	3	0.00%	32		
	Larceny	24	30	-20.00%	115	96	19.79%	952		
	Vehicle Theft	3	0		5	5	0.00%	46		
	Arson	0	0		0	0		0		
<b>Property Total:</b>		28	33	-15.15%	127	104	22.12%	1059		
<b>Preliminary Part 1 Crime Totals:</b>		35	37	-5.41%	145	125	16.00%	1219		
<b>Current 7 Day Period:</b>		10/15/2017 - 10/21/2017			<b>Prior 7 Day Period:</b>		10/8/2017 - 10/14/2017			
<b>Current 28 Day Period:</b>		9/24/2017 - 10/21/2017			<b>Prior 28 Day Period:</b>		8/27/2017 - 9/23/2017			
<b>Current YTD Day Period:</b>		1/1/2017 - 10/21/2017			<b>Prior YTD Period:</b>		1/1/2016 - 10/21/2016			

Prepared by SPD Crime Analysis Office - Tuesday, October 24, 2017

**NOTE:** SPD moved from UCR to the NIBRS reporting standard on 10/4/16 following the transition to a new RMS System. [Numbers on CompStat reports prior to this date should not be used as a comparison to those on this report.](#) Additional info on these reporting standards can be found on the FBI website: <https://ucr.fbi.gov/nibrs-overview>

This chart represents Preliminary counts of selected crime categories from Police Case Reports. Full statistical analysis to determine the confidence level of this data has not been performed. The % change columns on the preliminary counts differ from the percentage change on the NIBRS crime report, sometimes significantly. The CompStat report is designed for operational use and includes only selected NIBRS categories and coding less complex than full NIBRS rules. Official statistics for these and other NIBRS categories can be found on WASPC & FBI websites once available.



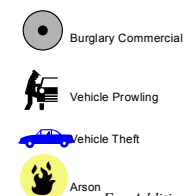
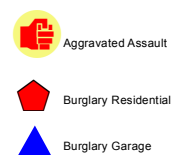



**City of Spokane**  
**Downtown District (P8)**  
**Selected**  
**Crime Types**  
**2017-10-15 to 2017-10-21**

Prepared By:  
**Crime Analysis Unit**  
**Spokane Police Department**

**Legend**

**NIBRS Events**



Cases Represent LERMS Crime Codes  
 Points may indicate multiple events  
 Note: Veh Prowl is only Larceny category displayed



For Additional Information on Incidents  
 pertaining to an Area, Trend, or Pattern  
 Contact Information Analysis

0 0.2 Miles



**THIS IS NOT A LEGAL DOCUMENT:**  
 The information shown on this map is compiled  
 from various sources and is subject to constant  
 revision. Information shown on this map should  
 not be used to determine the location of facilities  
 in relationship to property lines, section lines,  
 streets, etc.



Sunday - Saturday

SW - Downtown District (P8)

10/15/2017 TO 10/21/2017



<u>A/C</u>	<u>Offense Statute</u>	<u>Address</u>	<u>Reported Date</u>	<u>Dist</u>
C	ASSAULT-2D	SPRAGUE AVE / BROWN ST	10/17/2017	P8
<b><u>SPD8RS</u></b>				
C	ASSAULT-2D	300 W 2ND AVE	10/19/2017	P8
C	BURGLARY 2D FENCED AREA	200 W SPOKANE FALLS BLVD	10/20/2017	P8
C	ROBBERY 1D PERSON (NOT PURSE SNATCHING)	400 W SPRAGUE AVE	10/15/2017	P8
C	ROBBERY 1D PERSON (NOT PURSE SNATCHING)	W SPRAGUE AVE / S BROWNE ST	10/17/2017	P8
A	ROBBERY 1D PERSON (NOT PURSE SNATCHING)	W SPRAGUE AVE / N STEVENS ST	10/19/2017	P8
C	THEFT OF MOTOR VEHICLE	W 2ND AVE / S BROWNE ST	10/18/2017	P8
A	THEFT OF MOTOR VEHICLE	500 W MAIN AVE	10/19/2017	P8
C	THEFT OF MOTOR VEHICLE	500 W MAIN AVE	10/19/2017	P8
C	THEFT-2D (All Other Thefts)	200 E SPOKANE FALLS BLVD	10/18/2017	P8
C	THEFT-2D (From Motor Vehicle)	W RIVERSIDE AVE / N MADISON ST	10/17/2017	P8
C	THEFT-3D (All Other Thefts)	700 W MAIN AVE	10/20/2017	P8
C	THEFT-3D (From Building)	200 N WALL ST	10/16/2017	P8
C	THEFT-3D (From Building)	1100 W 1ST AVE	10/19/2017	P8
C	THEFT-3D (From Building)	700 W RIVERSIDE AVE	10/19/2017	P8
C	THEFT-3D (From Motor Vehicle)	500 W MAIN AVE	10/17/2017	P8
C	THEFT-3D (From Motor Vehicle)	S ADAMS ST / W 3RD AVE	10/19/2017	P8
C	THEFT-3D (From Motor Vehicle)	S WASHINGTON ST / W 1ST AVE	10/19/2017	P8
C	THEFT-3D (From Motor Vehicle)	W 3RD AVE / S MCCLELLAN ST	10/20/2017	P8
C	THEFT-3D (From Motor Vehicle)	S LINCOLN ST / W 2ND AVE	10/20/2017	P8
C	THEFT-3D (Shoplifting)	700 W MAIN AVE	10/20/2017	P8
A	THEFT-CITY (All Other Thefts)	0 W PACIFIC AVE	10/16/2017	P8
C	THEFT-CITY (All Other Thefts)	100 W 3RD AVE	10/17/2017	P8
C	THEFT-CITY (All Other Thefts)	0 E OLIVE AVE	10/17/2017	P8
C	THEFT-CITY (All Other Thefts)	N HOWARD ST / W MAIN AVE	10/17/2017	P8
C	THEFT-CITY (All Other Thefts)	W 1ST AVE / S LINCOLN ST	10/20/2017	P8
C	THEFT-CITY (From Motor Vehicle)	100 S JEFFERSON ST	10/19/2017	P8
C	THEFT-CITY (Shoplifting)	1600 W 3RD AVE	10/17/2017	P7
C	VEHICLE PROWLING-2D/Theft of Motor Vehicle Parts or Acces	200 W MAIN AVE	10/17/2017	P8
C	WEAPON(INTIMIDATE WITH)	400 N WASHINGTON ST	10/15/2017	P8

POLICE SUMMARY - Ending: Saturday, October 21, 2017



## Other Jurisdiction or Unk District

### Preliminary IBR Counts

NIBRS Categories (Part 1 Selected)		7 Day Comparison			28 Day Comparison			YTD Comparison		
		Current	Prior	Percent	Current	Prior	Percent	Current	Prior	Percent
<b>Violent</b>	Criminal Homicide	0	0		0	0		0		
	Rape	0	0		0	0		16		
	Robbery - Commercial	0	0		0	0		8		
	Robbery - Person	0	0		0	0		13		
	Aggravated Assault - Non DV	0	0		1	0		47		
	Aggravated Assault - DV	0	0		0	0		10		
<b>Violent Total:</b>		0	0		1	0		94		
<b>Property</b>	Burglary - Residential	0	0		0	1	-100.00%	3		
	Burglary Garage	0	0		0	1	-100.00%	2		
	Burglary Commercial	0	0		0	0		1		
	Larceny	0	0		0	0		46		
	Vehicle Theft	0	0		0	1	-100.00%	33		
	Arson	0	0		0	0		2		
<b>Property Total:</b>		0	0		0	3	-100.00%	87		
<b>Preliminary Part 1 Crime Totals:</b>		0	0		1	3	-66.67%	181		
<b>Current 7 Day Period:</b>		10/15/2017 - 10/21/2017			<b>Prior 7 Day Period:</b>		10/8/2017 - 10/14/2017			
<b>Current 28 Day Period:</b>		9/24/2017 - 10/21/2017			<b>Prior 28 Day Period:</b>		8/27/2017 - 9/23/2017			
<b>Current YTD Day Period:</b>		1/1/2017 - 10/21/2017			<b>Prior YTD Period:</b>		1/1/2016 - 10/21/2016			

Prepared by SPD Crime Analysis Office - Tuesday, October 24, 2017

**NOTE:** SPD moved from UCR to the NIBRS reporting standard on 10/4/16 following the transition to a new RMS System. [Numbers on CompStat reports prior to this date should not be used as a comparison to those on this report.](#) Additional info on these reporting standards can be found on the FBI website: <https://ucr.fbi.gov/nibrs-overview>

This chart represents Preliminary counts of selected crime categories from Police Case Reports. Full statistical analysis to determine the confidence level of this data has not been performed. The % change columns on the preliminary counts differ from the percentage change on the NIBRS crime report, sometimes significantly. The CompStat report is designed for operational use and includes only selected NIBRS categories and coding less complex than full NIBRS rules. Official statistics for these and other NIBRS categories can be found on WASPC & FBI websites once available.



Sunday - Saturday

10/15/2017 TO 10/21/2017

Other Jurisdiction/Unk District



**A/C**   **Offense Statute**

**Address**

**Reported Date**

**Dist**

#Type!

#Typ