

# SPOKANE POLICE DEPARTMENT

## PRELIMINARY CITYWIDE **IBR** CRIME REPORT



### Preliminary IBR Counts

CHIEF OF POLICE

Period Ending: Saturday, October 14, 2017

Craig Meidl

NIBRS Categories (Part 1 Selected)		7 Day Comparison			28 Day Comparison			YTD Comparison		
		Current	Prior	Percent	Current	Prior	Percent	Current	Prior	Percent
<b>Violent</b>	Criminal Homicide	0	0		0	1	-100.00%	5		
	Rape	3	7	-57.14%	22	22	0.00%	255		
	Robbery - Commercial	1	0		4	10	-60.00%	68		
	Robbery - Person	2	6	-66.67%	17	20	-15.00%	180		
	Aggravated Assault - Non DV	9	14	-35.71%	51	55	-7.27%	484		
	Aggravated Assault - DV	4	3	33.33%	32	33	-3.03%	298		
<b>Violent Total:</b>		19	30	-36.67%	126	141	-10.64%	1290		
<b>Property</b>	Burglary - Residential	27	28	-3.57%	105	105	0.00%	1048		
	Burglary Garage	10	10	0.00%	42	61	-31.15%	516		
	Burglary Commercial	8	4	100.00%	27	38	-28.95%	387		
	Larceny	253	239	5.86%	1011	1072	-5.69%	10463		
	Vehicle Theft	35	25	40.00%	129	132	-2.27%	1510		
	Arson	4	0		5	15	-66.67%	43		
<b>Property Total:</b>		337	306	10.13%	1319	1423	-7.31%	13967		
<b>Preliminary Part 1 Crime Totals:</b>		356	336	5.95%	1445	1564	-7.61%	15257		

Current 7 Day Period: 10/8/2017 - 10/14/2017

Prior 7 Day Period: 10/1/2017 - 10/7/2017

Current 28 Day Period: 9/17/2017 - 10/14/2017

Prior 28 Day Period: 8/20/2017 - 9/16/2017

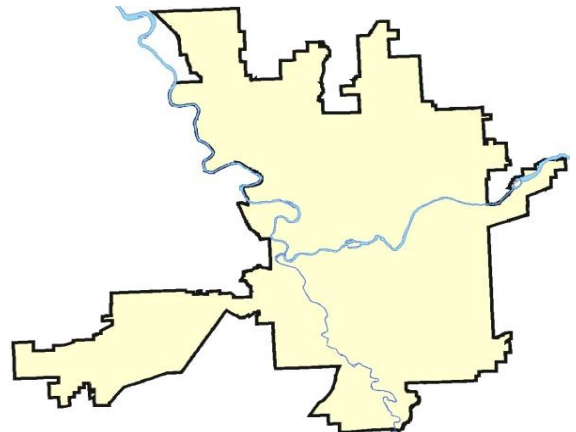
Current YTD Day Period: 1/1/2017 - 10/14/2017

Prior YTD Period: 1/1/2016 - 10/14/2016

Prepared by SPD Crime Analysis Office - Tuesday, October 17, 2017

**NOTE:** SPD moved from UCR to the NIBRS reporting standard on 10/4/16 following the transition to a new RMS System. Numbers on CompStat reports prior to this date should not be used as a comparison to those on this report. Additional info on these reporting standards can be found on the FBI website: <https://ucr.fbi.gov/nibrs-overview>

This chart represents Preliminary counts of selected crime categories from Police Case Reports. Full statistical analysis to determine the confidence level of this data has not been performed. The % change columns on the preliminary counts differ from the percentage change on the NIBRS crime report, sometimes significantly. The CompStat report is designed for operational use and includes only selected NIBRS categories and coding less complex than full NIBRS rules. Official statistics for these and other NIBRS categories can be found on WASPC & FBI websites once available.



# SPOKANE POLICE DEPARTMENT



## **NORTH**

## **Police Service Area**

### PSA Commander

**Captain Dan Torok**

**Northwest District (P1)**

**Central District (P2)**

**Neva-Wood District (P3)**

**Northeast District (P4)**



POLICE SUMMARY - Ending: Saturday, October 14, 2017

## ***NORTH PRECINCT (P1, P2, P3, and P4)***



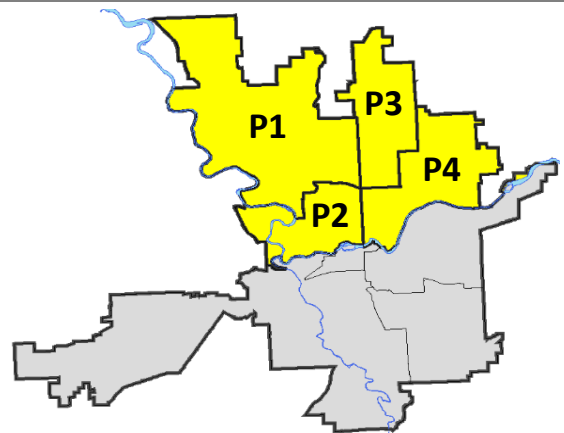
### Preliminary IBR Counts

NIBRS Categories (Part 1 Selected)		7 Day Comparison			28 Day Comparison			YTD Comparison		
		Current	Prior	Percent	Current	Prior	Percent	Current	Prior	Percent
<b>Violent</b>	Criminal Homicide	0	0		0	1	-100.00%	4		
	Rape	1	3	-66.67%	12	15	-20.00%	142		
	Robbery - Commercial	1	0		3	5	-40.00%	48		
	Robbery - Person	1	3	-66.67%	12	15	-20.00%	91		
	Aggravated Assault - Non DV	6	8	-25.00%	32	25	28.00%	239		
	Aggravated Assault - DV	1	3	-66.67%	14	25	-44.00%	182		
<b>Violent Total:</b>		10	17	-41.18%	73	86	-15.12%	706		
<b>Property</b>	Burglary - Residential	21	15	40.00%	67	68	-1.47%	656		
	Burglary Garage	6	8	-25.00%	29	33	-12.12%	323		
	Burglary Commercial	4	3	33.33%	13	18	-27.78%	235		
	Larceny	147	149	-1.34%	609	637	-4.40%	6362		
	Vehicle Theft	27	19	42.11%	90	92	-2.17%	922		
	Arson	4	0		5	6	-16.67%	23		
<b>Property Total:</b>		209	194	7.73%	813	854	-4.80%	8521		
<b>Preliminary Part 1 Crime Totals:</b>		219	211	3.79%	886	940	-5.74%	9227		
<b>Current 7 Day Period:</b>		10/8/2017 - 10/14/2017			<b>Prior 7 Day Period:</b>		10/1/2017 - 10/7/2017			
<b>Current 28 Day Period:</b>		9/17/2017 - 10/14/2017			<b>Prior 28 Day Period:</b>		8/20/2017 - 9/16/2017			
<b>Current YTD Day Period:</b>		1/1/2017 - 10/14/2017			<b>Prior YTD Period:</b>		1/1/2016 - 10/14/2016			

Prepared by SPD Crime Analysis Office - Tuesday, October 17, 2017

**NOTE:** SPD moved from UCR to the NIBRS reporting standard on 10/4/16 following the transition to a new RMS System. [Numbers on CompStat reports prior to this date should not be used as a comparison to those on this report.](#) Additional info on these reporting standards can be found on the FBI website: <https://ucr.fbi.gov/nibrs-overview>

This chart represents Preliminary counts of selected crime categories from Police Case Reports. Full statistical analysis to determine the confidence level of this data has not been performed. The % change columns on the preliminary counts differ from the percentage change on the NIBRS crime report, sometimes significantly. The CompStat report is designed for operational use and includes only selected NIBRS categories and coding less complex than full NIBRS rules. Official statistics for these and other NIBRS categories can be found on WASPC & FBI websites once available.



POLICE SUMMARY - Ending: Saturday, October 14, 2017



## NW - Northwest District (P1)

### Preliminary IBR Counts

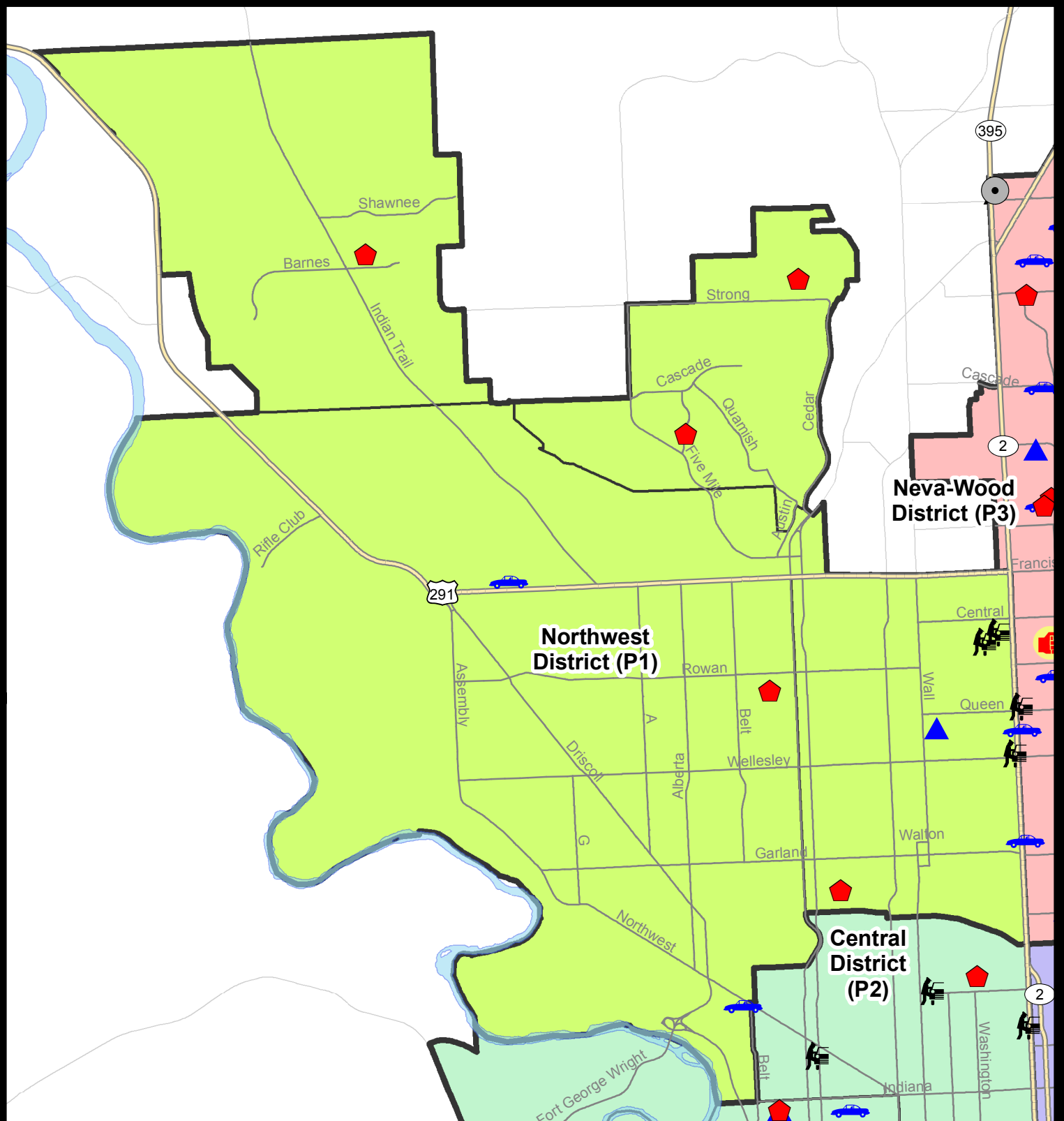
NIBRS Categories (Part 1 Selected)		7 Day Comparison			28 Day Comparison			YTD Comparison		
		Current	Prior	Percent	Current	Prior	Percent	Current	Prior	Percent
<b>Violent</b>	Criminal Homicide	0	0		0	0		1		
	Rape	0	1	-100.00%	3	5	-40.00%	33		
	Robbery - Commercial	0	0		0	0		4		
	Robbery - Person	0	1	-100.00%	2	0		13		
	Aggravated Assault - Non DV	0	1	-100.00%	2	0		43		
	Aggravated Assault - DV	0	0		0	6	-100.00%	26		
<b>Violent Total:</b>		0	3	-100.00%	7	11	-36.36%	120		
<b>Property</b>	Burglary - Residential	6	4	50.00%	21	19	10.53%	178		
	Burglary Garage	2	2	0.00%	7	14	-50.00%	108		
	Burglary Commercial	0	0		0	1	-100.00%	33		
	Larceny	23	33	-30.30%	109	119	-8.40%	1316		
	Vehicle Theft	2	5	-60.00%	15	23	-34.78%	172		
	Arson	0	0		0	2	-100.00%	7		
<b>Property Total:</b>		33	44	-25.00%	152	178	-14.61%	1814		
<b>Preliminary Part 1 Crime Totals:</b>		33	47	-29.79%	159	189	-15.87%	1934		
<b>Current 7 Day Period:</b>		10/8/2017 - 10/14/2017			<b>Prior 7 Day Period:</b>		10/1/2017 - 10/7/2017			
<b>Current 28 Day Period:</b>		9/17/2017 - 10/14/2017			<b>Prior 28 Day Period:</b>		8/20/2017 - 9/16/2017			
<b>Current YTD Day Period:</b>		1/1/2017 - 10/14/2017			<b>Prior YTD Period:</b>		1/1/2016 - 10/14/2016			

Prepared by SPD Crime Analysis Office - Tuesday, October 17, 2017

**NOTE:** SPD moved from UCR to the NIBRS reporting standard on 10/4/16 following the transition to a new RMS System. [Numbers on CompStat reports prior to this date should not be used as a comparison to those on this report.](#) Additional info on these reporting standards can be found on the FBI website: <https://ucr.fbi.gov/nibrs-overview>

This chart represents Preliminary counts of selected crime categories from Police Case Reports. Full statistical analysis to determine the confidence level of this data has not been performed. The % change columns on the preliminary counts differ from the percentage change on the NIBRS crime report, sometimes significantly. The CompStat report is designed for operational use and includes only selected NIBRS categories and coding less complex than full NIBRS rules. Official statistics for these and other NIBRS categories can be found on WASPC & FBI websites once available.





**City of Spokane**  
**Northwest District (P1)**  
**Selected**  
**Crime Codes**  
**2017-10-08 to 2017-10-14**  
 Prepared By:  
**Crime Analysis Unit**  
**Spokane Police Department**

**Legend**

**NIBRS Events**



Criminal Homicide



Rape



Robbery Commercial



Robbery Person



Aggravated Assault



Burglary Residential



Burglary Garage



Burglary Commercial



Vehicle Prowling



Vehicle Theft



Arson



Cases Represent LERMS Crime Codes  
 Points may indicate multiple events  
 Note: Veh Prowl is only Larceny displayed

For Additional Information on  
 Incidents pertaining to an  
 Area, Trend, or Pattern  
 Contact Information Analysis

0 0.25 0.5 1 Miles



THIS IS NOT A LEGAL DOCUMENT.  
 The information shown on this map is compiled  
 from various sources and is subject to constant  
 revision. Information shown on this map should  
 not be used to determine the location of facilities  
 in relationship to property lines, section lines,  
 streets, etc.

Sunday - Saturday

10/8/2017 TO 10/14/2017

NW - Northwest District (P1)



<u>A/C</u>	<u>Offense Statute</u>	<u>Address</u>	<u>Reported Date</u>	<u>Dist</u>
<b><u>SPA1BS</u></b>				
C	THEFT OF MOTOR VEHICLE	6300 N WINSTON DR	10/8/2017	P1
C	THEFT-3D (From Building)	3400 W WOODSIDE AVE	10/10/2017	P1
<b><u>SPA1FM</u></b>				
C	BURGLARY-RESIDENTIAL	8800 N MAPLE ST	10/8/2017	P1
C	BURGLARY-RESIDENTIAL	7500 N ALBERTA ST	10/9/2017	P1
<b><u>SPA1IT</u></b>				
C	BURGLARY 1D RESIDENTIAL	9200 N LONDALE DR	10/12/2017	P1
<b><u>SPA1NH</u></b>				
C	BURGLARY 2D GARAGE	4900 N HOWARD ST	10/10/2017	P1
C	BURGLARY-RESIDENTIAL	1300 W GORDON AVE	10/11/2017	P1
C	THEFT-2D (From Motor Vehicle)	100 W FRANKLIN CT	10/8/2017	P1
C	THEFT-3D (All Other Thefts)	4500 N CALISPEL ST	10/12/2017	P1
C	THEFT-3D (From Motor Vehicle)	200 W JOSEPH AVE	10/8/2017	P1
C	THEFT-3D (From Motor Vehicle)	4700 N DIVISION ST	10/9/2017	P1
C	THEFT-3D (Shoplifting)	6100 N DIVISION ST	10/10/2017	P1
C	THEFT-CITY (Shoplifting)	3400 N DIVISION ST	10/8/2017	P2
<b><u>SPA1NW</u></b>				
C	BURGLARY-RESIDENTIAL	5300 N ELM ST	10/11/2017	P1
C	THEFT OF MOTOR VEHICLE	2100 W BUCKEYE AVE	10/9/2017	P1
C	THEFT-2D (Shoplifting)	2500 W WELLESLEY AVE	10/12/2017	P1
C	THEFT-3D (All Other Thefts)	4300 N ASH ST	10/10/2017	P2
C	THEFT-3D (All Other Thefts)	5200 W WELLESLEY AVE	10/10/2017	P1
C	THEFT-3D (All Other Thefts)	4800 W NINE MILE RD	10/11/2017	P2
C	THEFT-3D (All Other Thefts)	2300 W WABASH AVE	10/12/2017	P1
C	THEFT-3D (All Other Thefts)	2500 W WELLESLEY AVE	10/12/2017	P1
C	THEFT-3D (All Other Thefts)	6100 N A ST	10/12/2017	P1
C	THEFT-3D (All Other Thefts)	2100 W NORTHWEST BLVD	10/12/2017	P1
C	THEFT-3D (From Building)	6100 N A ST	10/12/2017	P1
C	THEFT-3D (Shoplifting)	2500 W WELLESLEY AVE	10/11/2017	P1
A	THEFT-3D (Shoplifting)	2500 W WELLESLEY AVE	10/12/2017	P1



POLICE SUMMARY - Ending: Saturday, October 14, 2017



## NW - North Central District (P2)

### Preliminary IBR Counts

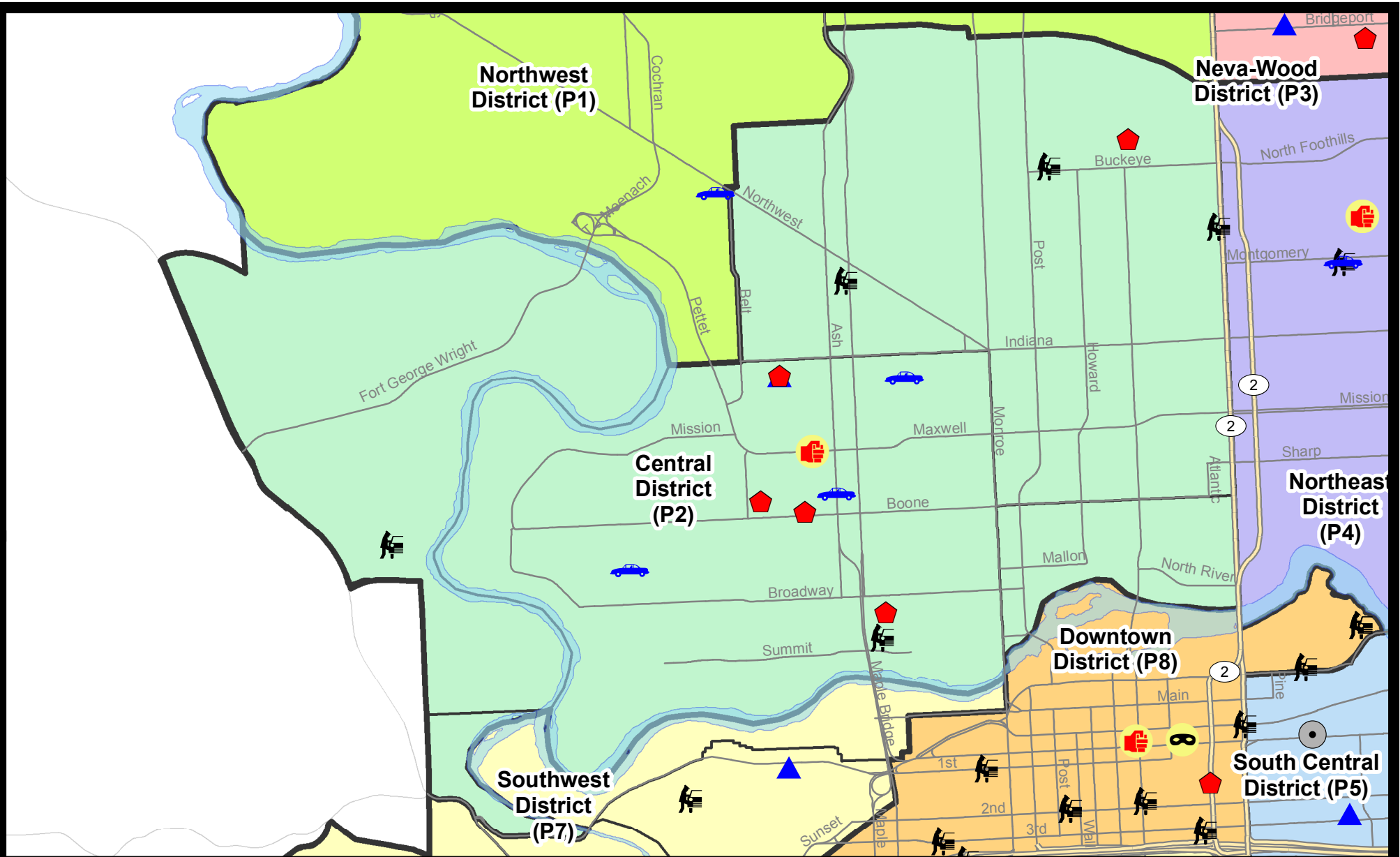
NIBRS Categories (Part 1 Selected)		7 Day Comparison			28 Day Comparison			YTD Comparison		
		Current	Prior	Percent	Current	Prior	Percent	Current	Prior	Percent
<b>Violent</b>	Criminal Homicide	0	0		0	1	-100.00%	1		
	Rape	0	2	-100.00%	3	5	-40.00%	39		
	Robbery - Commercial	0	0		0	0		5		
	Robbery - Person	0	0		0	4	-100.00%	20		
	Aggravated Assault - Non DV	1	2	-50.00%	7	11	-36.36%	65		
	Aggravated Assault - DV	1	0		4	3	33.33%	46		
<b>Violent Total:</b>		2	4	-50.00%	14	24	-41.67%	176		
<b>Property</b>	Burglary - Residential	5	3	66.67%	18	14	28.57%	159		
	Burglary Garage	1	2	-50.00%	5	6	-16.67%	69		
	Burglary Commercial	0	0		1	4	-75.00%	86		
	Larceny	27	27	0.00%	117	121	-3.31%	1194		
	Vehicle Theft	3	3	0.00%	17	17	0.00%	189		
	Arson	1	0		1	1	0.00%	5		
<b>Property Total:</b>		37	35	5.71%	159	163	-2.45%	1702		
<b>Preliminary Part 1 Crime Totals:</b>		39	39	0.00%	173	187	-7.49%	1878		
<b>Current 7 Day Period:</b>		10/8/2017 - 10/14/2017			<b>Prior 7 Day Period:</b>		10/1/2017 - 10/7/2017			
<b>Current 28 Day Period:</b>		9/17/2017 - 10/14/2017			<b>Prior 28 Day Period:</b>		8/20/2017 - 9/16/2017			
<b>Current YTD Day Period:</b>		1/1/2017 - 10/14/2017			<b>Prior YTD Period:</b>		1/1/2016 - 10/14/2016			

Prepared by SPD Crime Analysis Office - Tuesday, October 17, 2017

**NOTE:** SPD moved from UCR to the NIBRS reporting standard on 10/4/16 following the transition to a new RMS System. [Numbers on CompStat reports prior to this date should not be used as a comparison to those on this report.](#) Additional info on these reporting standards can be found on the FBI website: <https://ucr.fbi.gov/nibrs-overview>

This chart represents Preliminary counts of selected crime categories from Police Case Reports. Full statistical analysis to determine the confidence level of this data has not been performed. The % change columns on the preliminary counts differ from the percentage change on the NIBRS crime report, sometimes significantly. The CompStat report is designed for operational use and includes only selected NIBRS categories and coding less complex than full NIBRS rules. Official statistics for these and other NIBRS categories can be found on WASPC & FBI websites once available.






**City of Spokane**  
**Central District (P2)**  
**Selected**  
**Crime Types**  
**2017-10-08 to 2017-10-14**  
 Prepared By:  
 Crime Analysis Unit  
 Spokane Police Department

#### Legend

##### NIBRS Events



Cases Represent LERMS Crime Codes  
 Points may indicate multiple events  
 Note: Veh Prowl is only Larceny category displayed



For Additional Information on Incidents  
 pertaining to an Area, Trend, or Pattern  
 Contact Information Analysis

0 0.2 0.4 0.6 Miles



**THIS IS NOT A LEGAL DOCUMENT:**  
 The information shown on this map is compiled  
 from various sources and is subject to constant  
 revision. Information shown on this map should  
 not be used to determine the location of facilities  
 in relationship to property lines, section lines,  
 streets, etc.





Sunday - Saturday

NW - Central District (P2)

10/8/2017 TO 10/14/2017



<u>A/C</u>	<u>Offense Statute</u>	<u>Address</u>	<u>Reported Date</u>	<u>Dist</u>
C	ASSAULT-1D		10/10/2017	P2
C	THEFT-3D (From Motor Vehicle)		10/8/2017	P2
<b><u>SPA2EG</u></b>				
C	BURGLARY-RESIDENTIAL	2800 N WASHINGTON ST	10/13/2017	P2
C	MAIL THEFT (All Others)	2300 N CEDAR ST	10/10/2017	P2
C	MAIL THEFT (All Others)	2300 N CEDAR ST	10/11/2017	P2
C	THEFT-2D (From Motor Vehicle)	1600 W NORTHWEST BLVD	10/11/2017	P2
C	THEFT-3D (All Other Thefts)	800 W AUGUSTA AVE	10/9/2017	P2
C	THEFT-3D (All Other Thefts)	2400 N STEVENS ST	10/11/2017	P2
C	THEFT-3D (All Other Thefts)	600 W KNOX AVE	10/12/2017	P2
C	THEFT-3D (All Other Thefts)	2800 N WASHINGTON ST	10/13/2017	P2
C	THEFT-3D (From Motor Vehicle)	2400 N DIVISION ST	10/9/2017	P2
C	VEHICLE PROWLING-2D/From Motor Vehicle	700 W BUCKEYE AVE	10/12/2017	P2
<b><u>SPA2RS</u></b>				
C	THEFT-2D (From Building)	300 W NORTH RIVER DR	10/9/2017	P2
C	THEFT-3D (Motor Vehicle Parts or Accessories)	300 W NORTH RIVER DR	10/9/2017	P2
<b><u>SPA2WC</u></b>				
C	ASSAULT-1D	W MAXWELL AVE / N OAK ST	10/10/2017	P7
C	BURGLARY 1D RESIDENTIAL	1800 W BOONE AVE	10/10/2017	P2
C	BURGLARY 2D GARAGE	1900 W NORA AVE	10/13/2017	P1
C	BURGLARY-RESIDENTIAL	1500 W COLLEGE AVE	10/11/2017	P1
A	BURGLARY-RESIDENTIAL	2000 W SHARP AVE	10/12/2017	P1
C	BURGLARY-RESIDENTIAL	1900 W NORA AVE	10/13/2017	P1
C	MAIL THEFT (All Others)	1800 W BOONE AVE	10/11/2017	P2
C	THEFT OF MOTOR VEHICLE	N ASH ST / W SHARP AVE	10/8/2017	P2
C	THEFT OF MOTOR VEHICLE	1300 W NORA AVE	10/8/2017	P2
C	THEFT OF MOTOR VEHICLE	2600 W DEAN AVE	10/12/2017	P2
C	THEFT-1D (Pocket Picking)	1700 W MALLON AVE	10/11/2017	P2
C	THEFT-2D (All Other Thefts)	2100 W BOONE AVE	10/9/2017	P2
C	THEFT-3D (All Other Thefts)	1500 W NORA AVE	10/9/2017	P2
C	THEFT-3D (All Other Thefts)	1100 W COLLEGE AVE	10/12/2017	P2
C	THEFT-3D (From Building)	2000 W BOONE AVE	10/9/2017	P2
C	THEFT-3D (From Building)	1100 W SPOFFORD AVE	10/9/2017	P2
C	THEFT-3D (From Building)	1000 N MAPLE ST	10/10/2017	P2
C	THEFT-3D (From Building)	1300 W BROADWAY AVE	10/11/2017	P2
A	THEFT-3D (From Motor Vehicle)	1500 W HIGHLINE LN	10/10/2017	P2
C	THEFT-3D (Motor Vehicle Parts or Accessories)	1000 W SINTO AVE	10/9/2017	P2

For protection of victim privacy, the entire address on sexual assault crimes has been redacted.

<b><u>A/C</u></b>	<b><u>Offense Statute</u></b>	<b><u>Address</u></b>	<b><u>Reported Date</u></b>	<b><u>Dist</u></b>
<b><u>SPA2WH</u></b>				
C	THEFT-1D (From Motor Vehicle)	1100 N INLAND ST	10/13/2017	P2

POLICE SUMMARY - Ending: Saturday, October 14, 2017



## NE - Neva-Wood District (P3)

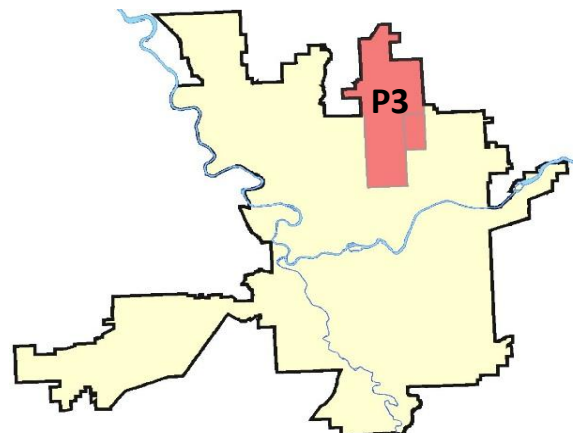
### Preliminary IBR Counts

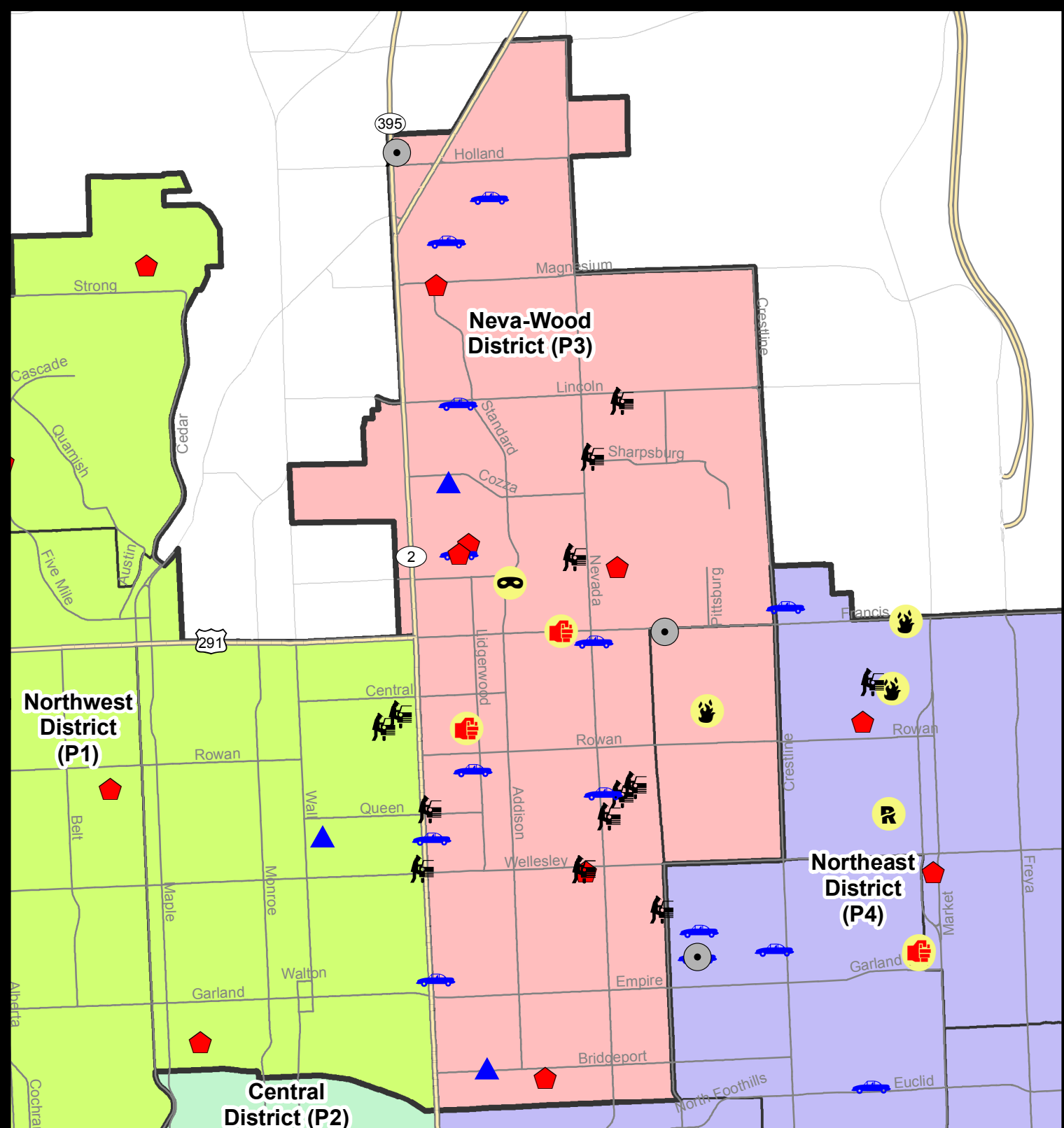
NIBRS Categories (Part 1 Selected)		7 Day Comparison			28 Day Comparison			YTD Comparison		
		Current	Prior	Percent	Current	Prior	Percent	Current	Prior	Percent
<b>Violent</b>	Criminal Homicide	0	0		0	0		1		
	Rape	0	0		3	2	50.00%	35		
	Robbery - Commercial	0	0		1	4	-75.00%	24		
	Robbery - Person	1	1	0.00%	3	5	-40.00%	26		
	Aggravated Assault - Non DV	2	3	-33.33%	11	5	120.00%	67		
	Aggravated Assault - DV	0	2	-100.00%	5	8	-37.50%	58		
<b>Violent Total:</b>		3	6	-50.00%	23	24	-4.17%	211		
<b>Property</b>	Burglary - Residential	7	5	40.00%	19	20	-5.00%	187		
	Burglary Garage	3	3	0.00%	11	7	57.14%	85		
	Burglary Commercial	2	2	0.00%	7	7	0.00%	61		
	Larceny	63	62	1.61%	243	246	-1.22%	2497		
	Vehicle Theft	10	5	100.00%	32	31	3.23%	315		
	Arson	1	0		2	0		2		
<b>Property Total:</b>		86	77	11.69%	314	311	0.96%	3147		
<b>Preliminary Part 1 Crime Totals:</b>		89	83	7.23%	337	335	0.60%	3358		
<b>Current 7 Day Period:</b>		10/8/2017 - 10/14/2017			<b>Prior 7 Day Period:</b>		10/1/2017 - 10/7/2017			
<b>Current 28 Day Period:</b>		9/17/2017 - 10/14/2017			<b>Prior 28 Day Period:</b>		8/20/2017 - 9/16/2017			
<b>Current YTD Day Period:</b>		1/1/2017 - 10/14/2017			<b>Prior YTD Period:</b>		1/1/2016 - 10/14/2016			

Prepared by SPD Crime Analysis Office - Tuesday, October 17, 2017

**NOTE:** SPD moved from UCR to the NIBRS reporting standard on 10/4/16 following the transition to a new RMS System. [Numbers on CompStat reports prior to this date should not be used as a comparison to those on this report.](#) Additional info on these reporting standards can be found on the FBI website: <https://ucr.fbi.gov/nibrs-overview>

This chart represents Preliminary counts of selected crime categories from Police Case Reports. Full statistical analysis to determine the confidence level of this data has not been performed. The % change columns on the preliminary counts differ from the percentage change on the NIBRS crime report, sometimes significantly. The CompStat report is designed for operational use and includes only selected NIBRS categories and coding less complex than full NIBRS rules. Official statistics for these and other NIBRS categories can be found on WASPC & FBI websites once available.





**City of Spokane**  
**Neva-Wood District (P3)**  
**Selected Crime Codes**  
**2017-10-08 to 2017-10-14**  
 Prepared By:  
 Crime Analysis Unit  
 Spokane Police Department

**Legend**

**NIBRS Events**



Criminal Homicide



Rape



Robbery Commercial



Robbery Person



Aggravated Assault



Burglary Residential



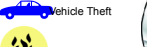
Burglary Garage



Burglary Commercial



Vehicle Prowling



Vehicle Theft



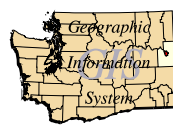
Arson



Cases Represent LERMS Crime Codes  
 Points may indicate multiple events  
 Note: Veh Prowl is only Larceny displayed

For Additional Information on  
 Incidents pertaining to an  
 Area, Trend, or Pattern  
 Contact Information Analysis

0 0.2 0.4 0.8 Miles



THIS IS NOT A LEGAL DOCUMENT.  
 The information shown on this map is compiled  
 from various sources and is subject to constant  
 revision. Information shown on this map should  
 not be used to determine the location of facilities  
 in relationship to property lines, section lines,  
 streets, etc.

Sunday - Saturday

NE - Neva-Wood District (P3)

10/8/2017 TO 10/14/2017



<u>A/C</u>	<u>Offense Statute</u>	<u>Address</u>	<u>Reported Date</u>	<u>Dist</u>
C	THEFT-2D (From Building)		10/12/2017	P3
<b><u>SPB3NL</u></b>				
C	ASSAULT-2D	5600 N LIDGERWOOD ST	10/10/2017	P4
C	BURGLARY 1D FENCED AREA	5200 N NEVADA ST	10/12/2017	P4
C	BURGLARY 1D RESIDENTIAL	500 E LIBERTY AVE	10/12/2017	P4
C	BURGLARY 2D COMMERCIAL	9600 N DIVISION ST	10/13/2017	P3
C	BURGLARY 2D GARAGE	200 E BRIDGEPORT AVE	10/12/2017	P3
C	BURGLARY 2D GARAGE	7300 N COLTON ST	10/13/2017	P3
C	BURGLARY-RESIDENTIAL	200 E WEDGEWOOD AVE	10/9/2017	P3
C	BURGLARY-RESIDENTIAL	8600 N COLTON ST	10/10/2017	P1
C	BURGLARY-RESIDENTIAL	200 E WEDGEWOOD AVE	10/10/2017	P2
C	BURGLARY-RESIDENTIAL	800 E WELLESLEY AVE	10/12/2017	P3
C	BURGLARY-RESIDENTIAL	1200 E LYONS AVE	10/13/2017	P4
C	MAIL THEFT (From a Motor Vehicle)	800 E WELLESLEY AVE	10/12/2017	P3
C	ROBBERY 1D PERSON (NOT PURSE SNATCHING)	6600 N ADDISON ST	10/12/2017	P4
C	THEFT OF MOTOR VEHICLE	8900 N COLTON ST	10/8/2017	P4
C	THEFT OF MOTOR VEHICLE	200 E WEDGEWOOD AVE	10/8/2017	P4
C	THEFT OF MOTOR VEHICLE	6200 N NEVADA ST	10/9/2017	P3
C	THEFT OF MOTOR VEHICLE	4700 N DIVISION ST	10/9/2017	P2
C	THEFT OF MOTOR VEHICLE	3900 N DIVISION ST	10/10/2017	P4
C	THEFT OF MOTOR VEHICLE	9200 N COLTON ST	10/10/2017	P4
C	THEFT OF MOTOR VEHICLE	200 E SANSON AVE	10/11/2017	P4
C	THEFT OF MOTOR VEHICLE	5200 N NEVADA ST	10/12/2017	P4
C	THEFT WITH INTENT TO RESELL (Shoplifting)	6500 N NEVADA ST	10/13/2017	P4
C	THEFT-1D (Shoplifting)	8000 N DIVISION ST	10/13/2017	P3
C	THEFT-2D (All Other Thefts)	5600 N LIDGERWOOD ST	10/8/2017	P3
C	THEFT-2D (All Other Thefts)	100 E MAGNESIUM RD	10/13/2017	P3
C	THEFT-2D (From Building)	9500 N NEWPORT HWY	10/8/2017	P3
C	THEFT-2D (From Motor Vehicle)	1000 E QUEEN AVE	10/12/2017	P3
C	THEFT-2D (Motor Vehicle Parts or Accessories)	1100 E DECATUR AVE	10/12/2017	P2
A	THEFT-2D (Shoplifting)	6500 N NEVADA ST	10/12/2017	P3
C	THEFT-3D (All Other Thefts)	8200 N DIVISION ST	10/9/2017	P3
C	THEFT-3D (All Other Thefts)	4700 N DIVISION ST	10/11/2017	P3
C	THEFT-3D (All Other Thefts)	700 E JOSEPH AVE	10/11/2017	P3
C	THEFT-3D (All Other Thefts)	1100 E KIERNAN AVE	10/11/2017	P3
C	THEFT-3D (All Other Thefts)	500 E PRINCETON AVE	10/13/2017	P3
C	THEFT-3D (From Building)	0 E PINE RIDGE CT	10/9/2017	P3
C	THEFT-3D (From Building)	9100 N NEWPORT HWY	10/11/2017	P3

For protection of victim privacy, the entire address on sexual assault crimes has been redacted.

<b>A/C</b>	<b>Offense Statute</b>	<b>Address</b>	<b>Reported Date</b>	<b>Dist</b>
C	THEFT-3D (From Building)	800 E WELLESLEY AVE	10/12/2017	P3
C	THEFT-3D (From Motor Vehicle)	900 E BEACON AVE	10/8/2017	P3
C	THEFT-3D (From Motor Vehicle)	1300 E LONGFELLOW AVE	10/10/2017	P3
C	THEFT-3D (From Motor Vehicle)	5100 N DIVISION ST	10/12/2017	P3
C	THEFT-3D (From Motor Vehicle)	800 E WELLESLEY AVE	10/12/2017	P3
C	THEFT-3D (From Motor Vehicle)	1000 E SHARPSBURG AVE	10/13/2017	P3
C	THEFT-3D (From Motor Vehicle)	7800 N MORTON ST	10/13/2017	P2
C	THEFT-3D (From Motor Vehicle)	9600 N DIVISION ST	10/13/2017	P3
C	THEFT-3D (Motor Vehicle Parts or Accessories)	9200 N COLTON ST	10/9/2017	P3
C	THEFT-3D (Motor Vehicle Parts or Accessories)	500 E EUCLID AVE	10/13/2017	P3
C	THEFT-3D (Shoplifting)	4700 N DIVISION ST	10/9/2017	P3
C	THEFT-3D (Shoplifting)	9100 N NEWPORT HWY	10/9/2017	P3
C	THEFT-3D (Shoplifting)	4700 N DIVISION ST	10/10/2017	P3
C	THEFT-3D (Shoplifting)	4700 N DIVISION ST	10/10/2017	P3
C	THEFT-3D (Shoplifting)	4700 N DIVISION ST	10/10/2017	P3
C	THEFT-3D (Shoplifting)	6500 N NEVADA ST	10/10/2017	P3
C	THEFT-3D (Shoplifting)	6500 N NEVADA ST	10/11/2017	P3
C	THEFT-3D (Shoplifting)	10100 N NEWPORT HWY	10/11/2017	P3
C	THEFT-3D (Shoplifting)	6500 N NEVADA ST	10/11/2017	P3
C	THEFT-3D (Shoplifting)	9900 N NEWPORT HWY	10/11/2017	P2
C	THEFT-3D (Shoplifting)	9300 N DIVISION ST	10/11/2017	P2
C	THEFT-3D (Shoplifting)	6500 N NEVADA ST	10/12/2017	P3
C	THEFT-3D (Shoplifting)	4700 N DIVISION ST	10/12/2017	P3
C	THEFT-3D (Shoplifting)	4700 N DIVISION ST	10/12/2017	P2
C	THEFT-3D (Shoplifting)	4700 N DIVISION ST	10/12/2017	P3
C	THEFT-3D (Shoplifting)	4700 N DIVISION ST	10/12/2017	P3
C	THEFT-3D (Shoplifting)	4700 N DIVISION ST	10/12/2017	P3
C	THEFT-3D (Shoplifting)	9600 N NEWPORT HWY	10/13/2017	P3
C	THEFT-CITY (All Other Thefts)	1300 E EVERETT AVE	10/10/2017	P4
C	THEFT-CITY (Shoplifting)	9200 N NEVADA ST	10/9/2017	P3
C	THEFT-CITY (Shoplifting)	6700 N DIVISION ST	10/10/2017	P3
C	THEFT-CITY (Shoplifting)	4700 N DIVISION ST	10/11/2017	P4
C	THEFT-CITY (Shoplifting)	6700 N DIVISION ST	10/11/2017	P4
C	THEFT-CITY (Shoplifting)	6700 N DIVISION ST	10/13/2017	P2
C	THEFT-CITY (Shoplifting)	4700 N DIVISION ST	10/13/2017	P2
C	THEFT-CITY (Shoplifting)	900 E FRANCIS AVE	10/13/2017	P4
C	TMVWOP-2D	200 E LINCOLN RD	10/9/2017	P2
A	VEHICLE PROWLING-2D/From Motor Vehicle	1100 E CROWN AVE	10/12/2017	P3
A	VEHICLE PROWLING-2D/No Theft	1200 E EVERETT AVE	10/12/2017	P3
C	VEHICULAR ASSAULT	E FRANCIS AVE / N CINCINNATI ST	10/9/2017	P4

### **SPB3WH**

C	ARSON-2ND DEG	1600 E JOSEPH AVE	10/9/2017	P4
C	BURGLARY 2D COMMERCIAL	1400 E FRANCIS AVE	10/10/2017	P3

**For protection of victim privacy, the entire address on sexual assault crimes has been redacted.**



POLICE SUMMARY - Ending: Saturday, October 14, 2017



## NE - Northeast District (P4)

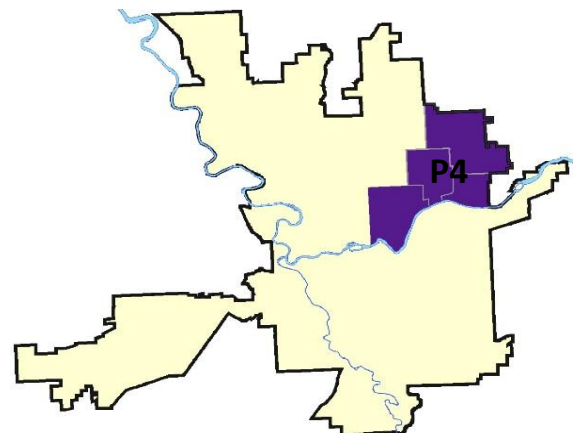
### Preliminary IBR Counts

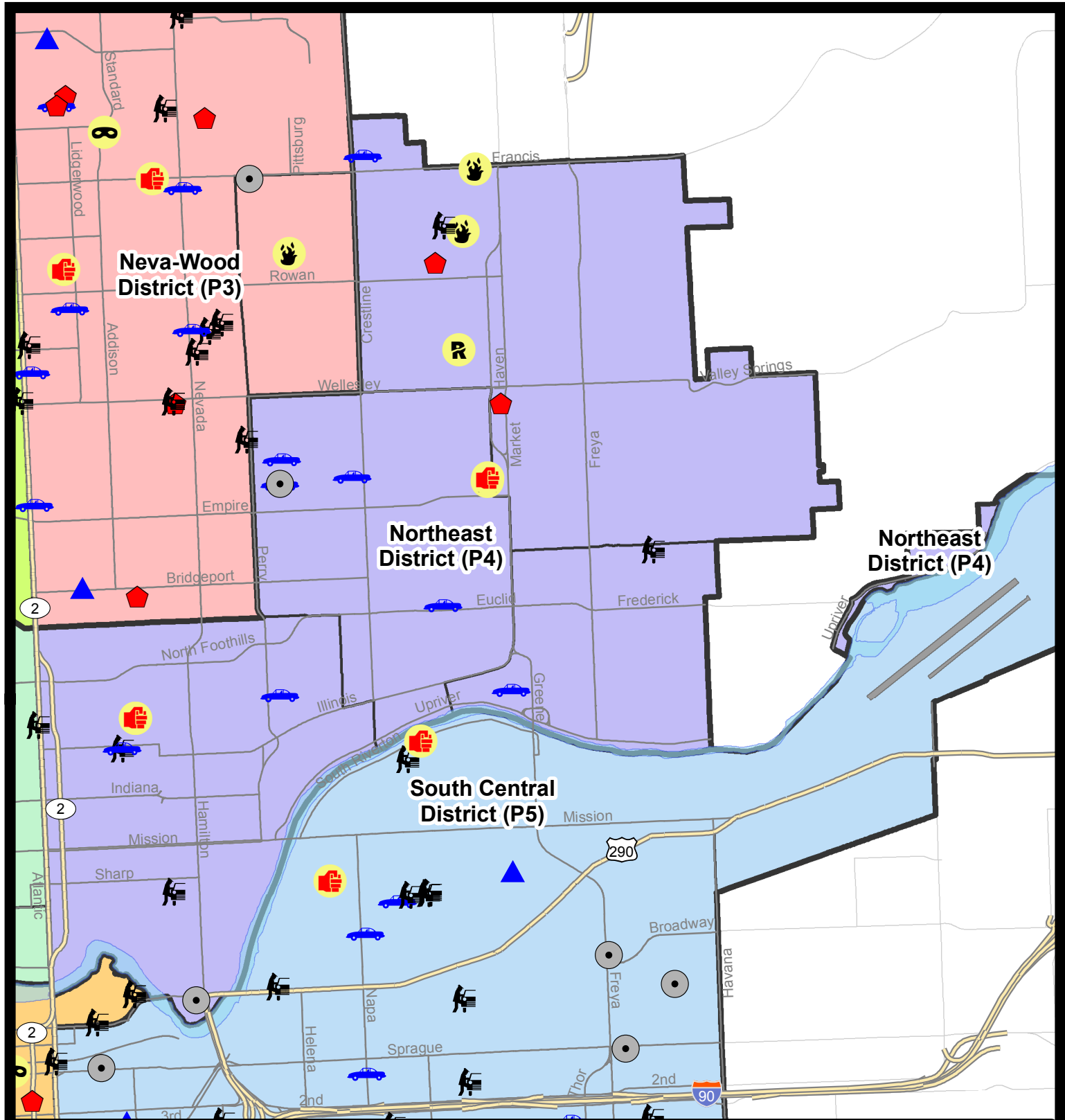
NIBRS Categories (Part 1 Selected)		7 Day Comparison			28 Day Comparison			YTD Comparison		
		Current	Prior	Percent	Current	Prior	Percent	Current	Prior	Percent
<b>Violent</b>	Criminal Homicide	0	0		0	0		1		
	Rape	1	0		3	3	0.00%	35		
	Robbery - Commercial	1	0		2	1	100.00%	15		
	Robbery - Person	0	1	-100.00%	7	6	16.67%	32		
	Aggravated Assault - Non DV	3	2	50.00%	12	9	33.33%	64		
	Aggravated Assault - DV	0	1	-100.00%	5	8	-37.50%	52		
<b>Violent Total:</b>		5	4	25.00%	29	27	7.41%	199		
<b>Property</b>	Burglary - Residential	3	3	0.00%	9	15	-40.00%	132		
	Burglary Garage	0	1	-100.00%	6	6	0.00%	61		
	Burglary Commercial	2	1	100.00%	5	6	-16.67%	55		
	Larceny	34	27	25.93%	140	151	-7.28%	1355		
	Vehicle Theft	12	6	100.00%	26	21	23.81%	246		
	Arson	2	0		2	3	-33.33%	9		
<b>Property Total:</b>		53	38	39.47%	188	202	-6.93%	1858		
<b>Preliminary Part 1 Crime Totals:</b>		58	42	38.10%	217	229	-5.24%	2057		
<b>Current 7 Day Period:</b>		10/8/2017 - 10/14/2017			<b>Prior 7 Day Period:</b>		10/1/2017 - 10/7/2017			
<b>Current 28 Day Period:</b>		9/17/2017 - 10/14/2017			<b>Prior 28 Day Period:</b>		8/20/2017 - 9/16/2017			
<b>Current YTD Day Period:</b>		1/1/2017 - 10/14/2017			<b>Prior YTD Period:</b>		1/1/2016 - 10/14/2016			

Prepared by SPD Crime Analysis Office - Tuesday, October 17, 2017

**NOTE:** SPD moved from UCR to the NIBRS reporting standard on 10/4/16 following the transition to a new RMS System. [Numbers on CompStat reports prior to this date should not be used as a comparison to those on this report.](#) Additional info on these reporting standards can be found on the FBI website: <https://ucr.fbi.gov/nibrs-overview>

This chart represents Preliminary counts of selected crime categories from Police Case Reports. Full statistical analysis to determine the confidence level of this data has not been performed. The % change columns on the preliminary counts differ from the percentage change on the NIBRS crime report, sometimes significantly. The CompStat report is designed for operational use and includes only selected NIBRS categories and coding less complex than full NIBRS rules. Official statistics for these and other NIBRS categories can be found on WASPC & FBI websites once available.





**City of Spokane**  
**Northeast District (P4)**  
**Selected**  
**Crime Codes**  
**2017-10-08 to 2017-10-14**  
 Prepared By:  
 Crime Analysis Unit  
 Spokane Police Department

**Legend**

**NIBRS Events**



Criminal Homicide



Rape



Robbery Commercial



Robbery Person



Aggravated Assault



Burglary Residential



Burglary Garage



Burglary Commercial



Vehicle Prowling



Vehicle Theft



Arson



Cases Represent LERMS Crime Codes  
 Points may indicate multiple events  
 Note: Veh Prowl is only Larceny displayed

For Additional Information on  
 Incidents pertaining to an  
 Area, Trend, or Pattern  
 Contact Information Analysis

0 0.2 0.4 0.8 Miles



THIS IS NOT A LEGAL DOCUMENT.  
 The information shown on this map is compiled  
 from various sources and is subject to constant  
 revision. Information shown on this map should  
 not be used to determine the location of facilities  
 in relationship to property lines, section lines,  
 streets, etc.

Sunday - Saturday

10/8/2017 TO 10/14/2017

NE - Northeast District (P4)



<u>A/C</u>	<u>Offense Statute</u>	<u>Address</u>	<u>Reported Date</u>	<u>Dist</u>
<b><u>SPB4BE</u></b>				
C	BURGLARY 2D COMMERCIAL	E OSTRANDER AVE / N HELENA ST	10/9/2017	P4
C	ROBBERY-1D (All Except Purse Snatching)	3900 N MARKET ST	10/13/2017	P4
C	THEFT OF MOTOR VEHICLE	4000 N MARTIN ST	10/8/2017	P4
C	THEFT OF MOTOR VEHICLE	E OSTRANDER AVE / N HELENA ST	10/9/2017	P4
A	THEFT OF MOTOR VEHICLE	3200 N SMITH ST	10/12/2017	P4
C	THEFT OF MOTOR VEHICLE	1600 E ROCKWELL AVE	10/13/2017	P3
C	THEFT-1D (All Other Thefts)	E OSTRANDER AVE / N HELENA ST	10/9/2017	P4
C	THEFT-3D (All Other Thefts)	3900 N MARKET ST	10/10/2017	P4
C	THEFT-3D (Motor Vehicle Parts or Accessories)	1700 E COURTLAND AVE	10/12/2017	P4
C	THEFT-3D (Shoplifting)	3900 N MARKET ST	10/11/2017	P4
C	THEFT-3D (Shoplifting)	3900 N MARKET ST	10/11/2017	P4
C	THEFT-3D (Shoplifting)	3900 N MARKET ST	10/11/2017	P4
C	THEFT-3D (Shoplifting)	3900 N MARKET ST	10/11/2017	P4
C	THEFT-3D (Shoplifting)	3900 N MARKET ST	10/11/2017	P4
C	THEFT-3D (Shoplifting)	3900 N MARKET ST	10/11/2017	P4
C	THEFT-3D (Shoplifting)	3900 N MARKET ST	10/11/2017	P4
C	THEFT-3D (Shoplifting)	3900 N MARKET ST	10/11/2017	P4
C	THEFT-3D (Shoplifting)	3900 N MARKET ST	10/11/2017	P4
C	THEFT-3D (Shoplifting)	3900 N MARKET ST	10/11/2017	P4
C	THEFT-3D (Shoplifting)	3900 N MARKET ST	10/11/2017	P4
C	THEFT-3D (Shoplifting)	3900 N MARKET ST	10/11/2017	P4
C	VEHICULAR ASSAULT	3900 N MARKET ST	10/8/2017	P4
<b><u>SPB4HI</u></b>				
C	ARSON-2ND DEG	5800 N REGAL ST	10/10/2017	P4
C	ARSON-2ND DEG	2900 E FRANCIS AVE	10/11/2017	P4
C	BURGLARY 1D RESIDENTIAL	2600 E NEBRASKA AVE	10/8/2017	P4
C	BURGLARY 1D RESIDENTIAL	3000 E HOFFMAN AVE	10/8/2017	P4
C	MAIL THEFT (All Others)	4900 N SMITH ST	10/9/2017	P4
C	MAIL THEFT (From a Building)	4800 N CRESTLINE ST	10/11/2017	P4
C	RAPE OF A CHILD-3D (RAPE)		10/8/2017	P1
C	THEFT OF MOTOR VEHICLE	6300 N LEE ST	10/12/2017	P3
C	THEFT-2D (From Building)	2400 E FRANCIS AVE	10/8/2017	P4
C	THEFT-2D (From Motor Vehicle)	2700 E CENTRAL AVE	10/8/2017	P4
C	THEFT-3D (Motor Vehicle Parts or Accessories)	N MARKET ST / E WABASH AVE	10/11/2017	P4
C	THEFT-CITY (From Building)	5800 N REGAL ST	10/8/2017	P4
<b><u>SPB4LO</u></b>				
C	ASSAULT-1D	2400 N WISCOMB ST	10/8/2017	P4
C	ASSAULT-1D	2400 N WISCOMB ST	10/8/2017	P4

<b>A/C</b>	<b>Offense Statute</b>	<b>Address</b>	<b>Reported Date</b>	<b>Dist</b>
A	BURGLARY 2D COMMERCIAL	800 E SPOKANE FALLS BLVD	10/9/2017	P4
C	THEFT OF MOTOR VEHICLE	2500 N HOGAN ST	10/8/2017	P4
C	THEFT OF MOTOR VEHICLE	400 E MONTGOMERY AVE	10/8/2017	P4
C	THEFT-3D (All Other Thefts)	100 E DESMET AVE	10/10/2017	P4
C	THEFT-3D (All Other Thefts)	1500 E ILLINOIS AVE	10/11/2017	P4
C	THEFT-3D (From Building)	800 N CINCINNATI ST	10/12/2017	P4
C	THEFT-3D (From Building)	100 E BOONE AVE	10/13/2017	P4
C	THEFT-3D (From Motor Vehicle)	700 E BOONE AVE	10/10/2017	P4
C	THEFT-3D (Shoplifting)	1500 E ILLINOIS AVE	10/12/2017	P4
C	THEFT-CITY (From Motor Vehicle)	400 E MONTGOMERY AVE	10/8/2017	P4

#### **SPB4MI**

C	THEFT OF MOTOR VEHICLE	3000 E JACKSON AVE	10/10/2017	P4
C	THEFT-3D (All Other Thefts)	3400 E CARLISLE AVE	10/10/2017	P4
C	THEFT-3D (From Motor Vehicle)	3900 E COURTLAND AVE	10/13/2017	P4

# SPOKANE POLICE DEPARTMENT



## **SOUTH** **Police Service Area**

### PSA Commander

**Captain Tracie Meidl**

**South Central District (P5)**

**Southeast District (P6)**

**Southwest District (P7)**



POLICE SUMMARY - Ending: Saturday, October 14, 2017

## ***SOUTH PRECINCT (P5, P6, and P7)***



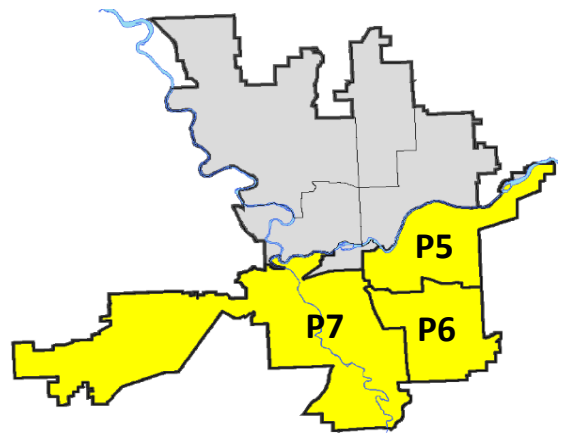
### Preliminary IBR Counts

NIBRS Categories (Part 1 Selected)		7 Day Comparison			28 Day Comparison			YTD Comparison		
		Current	Prior	Percent	Current	Prior	Percent	Current	Prior	Percent
<b>Violent</b>	Criminal Homicide	0	0		0	0		1		
	Rape	2	2	0.00%	7	6	16.67%	77		
	Robbery - Commercial	0	0		0	5	-100.00%	11		
	Robbery - Person	0	2	-100.00%	3	4	-25.00%	43		
	Aggravated Assault - Non DV	1	3	-66.67%	11	14	-21.43%	117		
	Aggravated Assault - DV	3	0		17	6	183.33%	90		
<b>Violent Total:</b>		6	7	-14.29%	38	35	8.57%	339		
<b>Property</b>	Burglary - Residential	3	13	-76.92%	34	34	0.00%	361		
	Burglary Garage	4	2	100.00%	12	27	-55.56%	190		
	Burglary Commercial	4	0		10	16	-37.50%	118		
	Larceny	79	62	27.42%	294	330	-10.91%	3131		
	Vehicle Theft	8	6	33.33%	36	34	5.88%	512		
	Arson	0	0		0	9	-100.00%	18		
<b>Property Total:</b>		98	83	18.07%	386	450	-14.22%	4330		
<b>Preliminary Part 1 Crime Totals:</b>		104	90	15.56%	424	485	-12.58%	4669		
<b>Current 7 Day Period:</b>		10/8/2017 - 10/14/2017			<b>Prior 7 Day Period:</b>		10/1/2017 - 10/7/2017			
<b>Current 28 Day Period:</b>		9/17/2017 - 10/14/2017			<b>Prior 28 Day Period:</b>		8/20/2017 - 9/16/2017			
<b>Current YTD Day Period:</b>		1/1/2017 - 10/14/2017			<b>Prior YTD Period:</b>		1/1/2016 - 10/14/2016			

Prepared by SPD Crime Analysis Office - Tuesday, October 17, 2017

**NOTE:** SPD moved from UCR to the NIBRS reporting standard on 10/4/16 following the transition to a new RMS System. [Numbers on CompStat reports prior to this date should not be used as a comparison to those on this report.](#) Additional info on these reporting standards can be found on the FBI website: <https://ucr.fbi.gov/nibrs-overview>

This chart represents Preliminary counts of selected crime categories from Police Case Reports. Full statistical analysis to determine the confidence level of this data has not been performed. The % change columns on the preliminary counts differ from the percentage change on the NIBRS crime report, sometimes significantly. The CompStat report is designed for operational use and includes only selected NIBRS categories and coding less complex than full NIBRS rules. Official statistics for these and other NIBRS categories can be found on WASPC & FBI websites once available.





POLICE SUMMARY - Ending: Saturday, October 14, 2017



## SE - South Central District (P5)

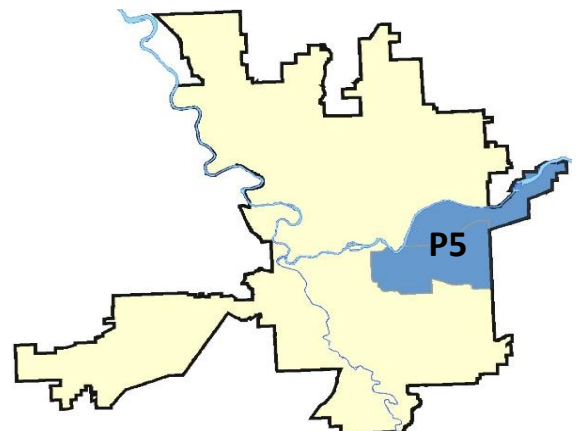
### Preliminary IBR Counts

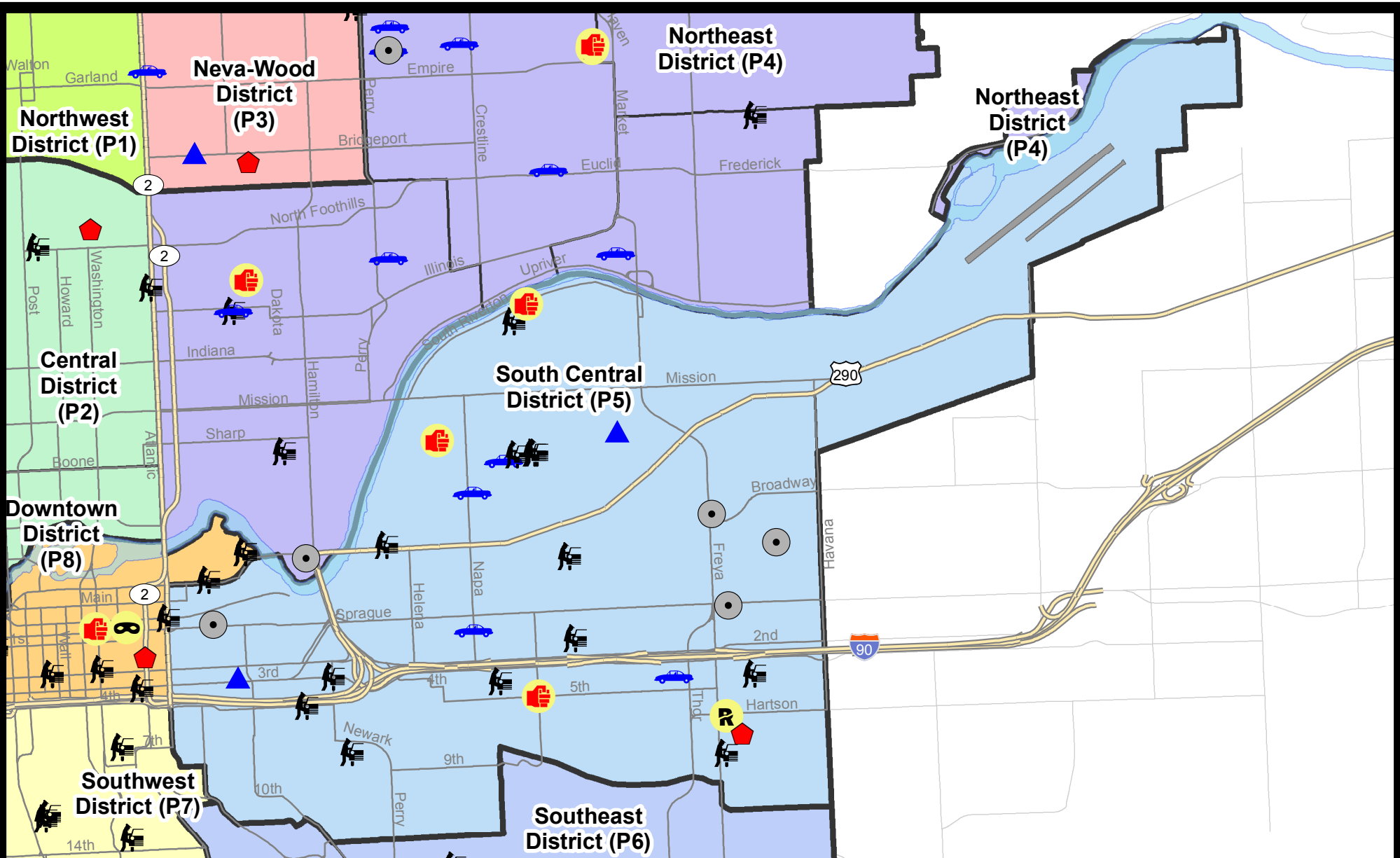
NIBRS Categories (Part 1 Selected)		7 Day Comparison			28 Day Comparison			YTD Comparison		
		Current	Prior	Percent	Current	Prior	Percent	Current	Prior	Percent
<b>Violent</b>	Criminal Homicide	0	0		0	0		0		
	Rape	1	0		3	4	-25.00%	27		
	Robbery - Commercial	0	0		0	4	-100.00%	6		
	Robbery - Person	0	0		0	2	-100.00%	24		
	Aggravated Assault - Non DV	0	2	-100.00%	7	9	-22.22%	64		
	Aggravated Assault - DV	3	0		7	2	250.00%	42		
<b>Violent Total:</b>		4	2	100.00%	17	21	-19.05%	163		
<b>Property</b>	Burglary - Residential	1	6	-83.33%	16	11	45.45%	129		
	Burglary Garage	2	1	100.00%	4	7	-42.86%	44		
	Burglary Commercial	4	0		8	13	-38.46%	76		
	Larceny	33	27	22.22%	120	98	22.45%	1115		
	Vehicle Theft	6	2	200.00%	21	13	61.54%	245		
	Arson	0	0		0	0		4		
<b>Property Total:</b>		46	36	27.78%	169	142	19.01%	1613		
<b>Preliminary Part 1 Crime Totals:</b>		50	38	31.58%	186	163	14.11%	1776		
<b>Current 7 Day Period:</b>		10/8/2017 - 10/14/2017			<b>Prior 7 Day Period:</b>		10/1/2017 - 10/7/2017			
<b>Current 28 Day Period:</b>		9/17/2017 - 10/14/2017			<b>Prior 28 Day Period:</b>		8/20/2017 - 9/16/2017			
<b>Current YTD Day Period:</b>		1/1/2017 - 10/14/2017			<b>Prior YTD Period:</b>		1/1/2016 - 10/14/2016			

Prepared by SPD Crime Analysis Office - Tuesday, October 17, 2017

**NOTE:** SPD moved from UCR to the NIBRS reporting standard on 10/4/16 following the transition to a new RMS System. [Numbers on CompStat reports prior to this date should not be used as a comparison to those on this report.](#) Additional info on these reporting standards can be found on the FBI website: <https://ucr.fbi.gov/nibrs-overview>

This chart represents Preliminary counts of selected crime categories from Police Case Reports. Full statistical analysis to determine the confidence level of this data has not been performed. The % change columns on the preliminary counts differ from the percentage change on the NIBRS crime report, sometimes significantly. The CompStat report is designed for operational use and includes only selected NIBRS categories and coding less complex than full NIBRS rules. Official statistics for these and other NIBRS categories can be found on WASPC & FBI websites once available.





**City of Spokane**  
**South Central District (P5)**  
**Selected**  
**Crime Types**  
**2017-10-08 to 2017-10-14**

Prepared By:  
Crime Analysis Unit  
Spokane Police Department

### Legend

## NIBRS Events



## Criminal Homicide



Rape



### Robbery Commercial



Robbery Person



### Aggravated Assault



### Burglary Residential



Burglary Garage



Burglary Commercial



### Vehicle Prowling



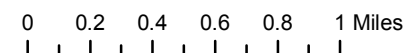
### Vehicle Theft



Arson



*For Additional Information on Incidents  
pertaining to an Area, Trend, or Pattern  
Contact Information Analysis*



**THIS IS NOT A LEGAL DOCUMENT:**  
The information shown on this map is compiled from various sources and is subject to constant revision. Information shown on this map should not be used to determine the location of facilities in relationship to property lines, section lines, streets, etc.

Sunday - Saturday

10/8/2017 TO 10/14/2017

SE - South Central District (P5)



<u>A/C</u>	<u>Offense Statute</u>	<u>Address</u>	<u>Reported Date</u>	<u>Dist</u>
C	THEFT OF MOTOR VEHICLE	I-90 / HAMILTON EB OFF RAMP	10/10/2017	P5
<b><u>SPC5EC</u></b>				
C	ASSAULT-2D	E 5TH AVE / S ALTAMONT ST	10/9/2017	P7
C	BURGLARY 2D COMMERCIAL	4000 E FERRY AVE	10/8/2017	P6
C	BURGLARY 2D COMMERCIAL	200 E SPRAGUE AVE	10/10/2017	P6
C	BURGLARY 2D COMMERCIAL	3600 E SPRAGUE AVE	10/11/2017	P6
C	BURGLARY 2D COMMERCIAL	600 N FREYA ST	10/13/2017	P5
C	BURGLARY 2D GARAGE	400 E 3RD AVE	10/11/2017	P8
C	BURGLARY-RESIDENTIAL	3700 E 8TH AVE	10/10/2017	P5
A	MAIL THEFT (All Others)	1200 E 12TH AVE	10/10/2017	P5
C	RAPE-3D (RAPE)		10/13/2017	P5
C	THEFT OF MOTOR VEHICLE	E 1ST AVE / S NAPA ST	10/13/2017	P6
C	THEFT OF MOTOR VEHICLE	400 S THOR ST	10/13/2017	P6
C	THEFT-2D (All Other Thefts)	400 S THOR ST	10/8/2017	P5
C	THEFT-2D (From Building)	100 E 3RD AVE	10/11/2017	P5
C	THEFT-2D (From Motor Vehicle)	2600 E PACIFIC AVE	10/12/2017	P5
C	THEFT-3D (All Other Thefts)	1200 E TRENT AVE	10/10/2017	P5
C	THEFT-3D (All Other Thefts)	3600 E SPRAGUE AVE	10/10/2017	P5
C	THEFT-3D (All Other Thefts)	1300 E 1ST AVE	10/13/2017	P5
C	THEFT-3D (From Building)	2800 E 5TH AVE	10/10/2017	P5
C	THEFT-3D (From Building)	3700 E 8TH AVE	10/10/2017	P5
A	THEFT-3D (From Motor Vehicle)	3800 E 4TH AVE	10/8/2017	P5
C	THEFT-3D (From Motor Vehicle)	W RIVERSIDE AVE / N DIVISION ST	10/8/2017	P8
A	THEFT-3D (From Motor Vehicle)	3600 E 9TH AVE	10/8/2017	P5
C	THEFT-3D (From Motor Vehicle)	700 S LAURA ST	10/9/2017	P5
C	THEFT-3D (From Motor Vehicle)	2600 E FERRY AVE	10/9/2017	P5
C	THEFT-3D (From Motor Vehicle)	S GARFIELD ST / E 5TH AVE	10/9/2017	P5
C	THEFT-3D (From Motor Vehicle)	S ARTHUR ST / E 3RD AVE	10/9/2017	P5
A	THEFT-3D (From Motor Vehicle)	2100 E 4TH AVE	10/12/2017	P5
C	THEFT-3D (Motor Vehicle Parts or Accessories)	600 N FREYA ST	10/13/2017	P5
C	THEFT-3D (Shoplifting)	100 N DIVISION ST	10/11/2017	P5
<b><u>SPC5GP</u></b>				
C	ASSAULT OF A CHILD-2D	1200 N PITTSBURG ST	10/12/2017	P5
C	ASSAULT-2D	2400 E SOUTH RIVERTON AVE	10/12/2017	P6
C	BURGLARY 2D GARAGE	3000 E BOONE AVE	10/10/2017	P5
C	MAIL THEFT (All Others)	3000 E BALDWIN AVE	10/10/2017	P5
A	THEFT OF MOTOR VEHICLE	2000 E MALLON AVE	10/8/2017	P5

For protection of victim privacy, the entire address on sexual assault crimes has been redacted.

<b>A/C</b>	<b>Offense Statute</b>	<b>Address</b>	<b>Reported Date</b>	<b>Dist</b>
C	THEFT OF MOTOR VEHICLE	2200 E DESMET AVE	10/8/2017	P6
C	THEFT-1D (From Building)	5000 E TRENT AVE	10/10/2017	P5
C	THEFT-2D (From Motor Vehicle)	2400 E DESMET AVE	10/8/2017	P5
C	THEFT-2D (From Motor Vehicle)	1400 E TRENT AVE	10/12/2017	P5
C	THEFT-3D (All Other Thefts)	2400 E BOONE AVE	10/12/2017	P5
C	THEFT-3D (From Building)	1800 N GREENE ST	10/11/2017	P5
C	THEFT-3D (From Motor Vehicle)	2400 E DESMET AVE	10/8/2017	P5
C	THEFT-3D (From Motor Vehicle)	2300 E DESMET AVE	10/8/2017	P5
C	THEFT-3D (Shoplifting)	1900 E MISSION AVE	10/13/2017	P5
C	VEHICLE PROWLING-2D/From Motor Vehicle	2300 E MARSHALL AVE	10/9/2017	P5

POLICE SUMMARY - Ending: Saturday, October 14, 2017



## SE - Southeast District (P6)

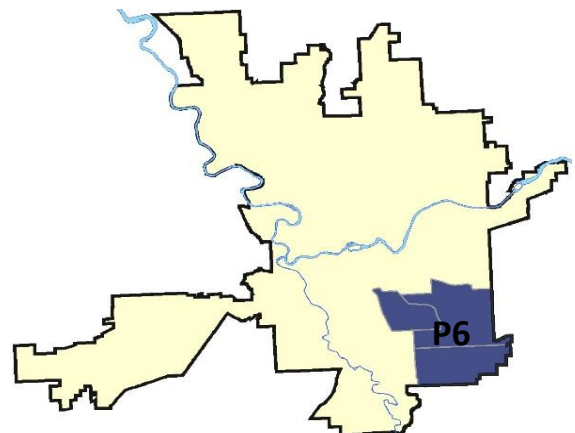
### Preliminary IBR Counts

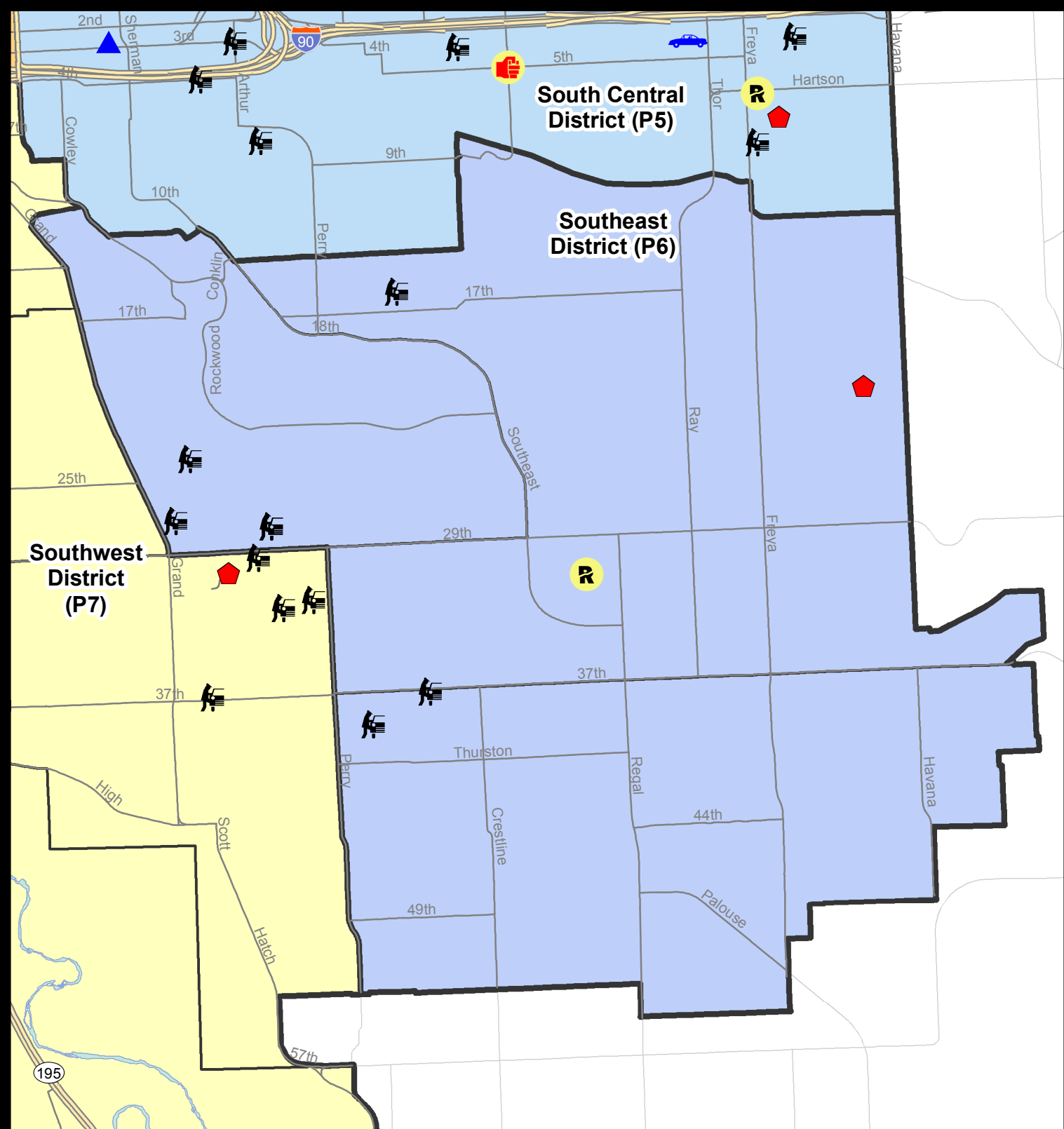
NIBRS Categories (Part 1 Selected)		7 Day Comparison			28 Day Comparison			YTD Comparison		
		Current	Prior	Percent	Current	Prior	Percent	Current	Prior	Percent
<b>Violent</b>	Criminal Homicide	0	0		0	0		0		
	Rape	1	0		1	1	0.00%	23		
	Robbery - Commercial	0	0		0	1	-100.00%	3		
	Robbery - Person	0	1	-100.00%	1	0		8		
	Aggravated Assault - Non DV	0	0		1	1	0.00%	18		
	Aggravated Assault - DV	0	0		2	0		15		
<b>Violent Total:</b>		1	1	0.00%	5	3	66.67%	67		
<b>Property</b>	Burglary - Residential	1	0		8	12	-33.33%	100		
	Burglary Garage	0	0		3	8	-62.50%	67		
	Burglary Commercial	0	0		0	1	-100.00%	9		
	Larceny	16	13	23.08%	53	74	-28.38%	773		
	Vehicle Theft	0	2	-100.00%	8	5	60.00%	99		
	Arson	0	0		0	5	-100.00%	7		
<b>Property Total:</b>		17	15	13.33%	72	105	-31.43%	1055		
<b>Preliminary Part 1 Crime Totals:</b>		18	16	12.50%	77	108	-28.70%	1122		
<b>Current 7 Day Period:</b>		10/8/2017 - 10/14/2017			<b>Prior 7 Day Period:</b>		10/1/2017 - 10/7/2017			
<b>Current 28 Day Period:</b>		9/17/2017 - 10/14/2017			<b>Prior 28 Day Period:</b>		8/20/2017 - 9/16/2017			
<b>Current YTD Day Period:</b>		1/1/2017 - 10/14/2017			<b>Prior YTD Period:</b>		1/1/2016 - 10/14/2016			

Prepared by SPD Crime Analysis Office - Tuesday, October 17, 2017

**NOTE:** SPD moved from UCR to the NIBRS reporting standard on 10/4/16 following the transition to a new RMS System. [Numbers on CompStat reports prior to this date should not be used as a comparison to those on this report.](#) Additional info on these reporting standards can be found on the FBI website: <https://ucr.fbi.gov/nibrs-overview>

This chart represents Preliminary counts of selected crime categories from Police Case Reports. Full statistical analysis to determine the confidence level of this data has not been performed. The % change columns on the preliminary counts differ from the percentage change on the NIBRS crime report, sometimes significantly. The CompStat report is designed for operational use and includes only selected NIBRS categories and coding less complex than full NIBRS rules. Official statistics for these and other NIBRS categories can be found on WASPC & FBI websites once available.





**City of Spokane**  
**Southeast District (P6)**  
**Selected**  
**Crime Codes**  
**2017-10-08 to 2017-10-14**  
 Prepared By:  
 Crime Analysis Unit  
 Spokane Police Department

**Legend**

**NIBRS Events**



Criminal Homicide



Rape



Robbery Commercial



Robbery Person



Aggravated Assault



Burglary Residential



Burglary Garage



Burglary Commercial



Vehicle Prowling



Vehicle Theft



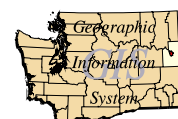
Arson



Cases Represent LERMS Crime Codes  
 Points may indicate multiple events  
 Note: Veh Prowl is only Larceny displayed

For Additional Information on  
 Incidents pertaining to an  
 Area, Trend, or Pattern  
 Contact Information Analysis

0 0.15 0.3 0.6 Miles



**THIS IS NOT A LEGAL DOCUMENT:**  
 The information shown on this map is compiled  
 from various sources and is subject to constant  
 revision. Information shown on this map should  
 not be used to determine the location of facilities  
 in relationship to property lines, section lines,  
 streets, etc.



Sunday - Saturday

SE - Southeast District (P6)

10/8/2017 TO 10/14/2017



<u>A/C</u>	<u>Offense Statute</u>	<u>Address</u>	<u>Reported Date</u>	<u>Dist</u>
<b><u>SPC6LH</u></b>				
C	BURGLARY-RESIDENTIAL	2100 S CUBA ST	10/12/2017	P6
C	RAPE OF A CHILD-3D (RAPE)		10/13/2017	P6
C	ROBBERY-2D (Purse Snatching)	2600 E 29TH AVE	10/9/2017	P6
C	THEFT-3D (From Building)	3600 E 27TH AVE	10/11/2017	P6
C	THEFT-3D (From Motor Vehicle)	E 16TH AVE / S PITTSBURG ST	10/9/2017	P6
C	THEFT-3D (Shoplifting)	2500 E 29TH AVE	10/8/2017	P6
C	THEFT-3D (Shoplifting)	2500 E 29TH AVE	10/8/2017	P6
<b><u>SPC6RW</u></b>				
C	THEFT-3D (From Building)	300 E 18TH AVE	10/12/2017	P6
C	THEFT-3D (From Motor Vehicle)	1000 E 28TH AVE	10/8/2017	P6
C	THEFT-3D (From Motor Vehicle)	600 E 27TH AVE	10/11/2017	P5
C	THEFT-3D (From Motor Vehicle)	700 E 24TH AVE	10/12/2017	P6
C	VEHICLE PROWLING-2D/From Motor Vehicle	1000 E 28TH AVE	10/8/2017	P6
<b><u>SPC6SG</u></b>				
C	MAIL THEFT (All Others)	4700 S TAMPA DR	10/12/2017	P6
C	MAIL THEFT (All Others)	4800 S PALOUSE HWY	10/13/2017	P6
C	THEFT-3D (All Other Thefts)	3000 E 53RD AVE	10/11/2017	P6
A	THEFT-3D (From Motor Vehicle)	1900 E 37TH AVE	10/13/2017	P6
C	THEFT-3D (From Motor Vehicle)	1500 E 39TH AVE	10/13/2017	P6

POLICE SUMMARY - Ending: Saturday, October 14, 2017



## SW - Southwest District (P7)

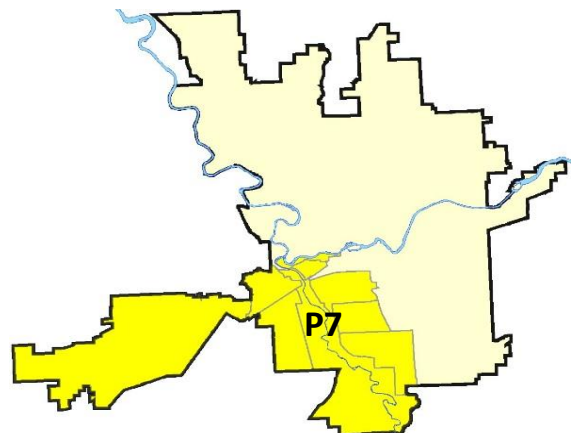
### Preliminary IBR Counts

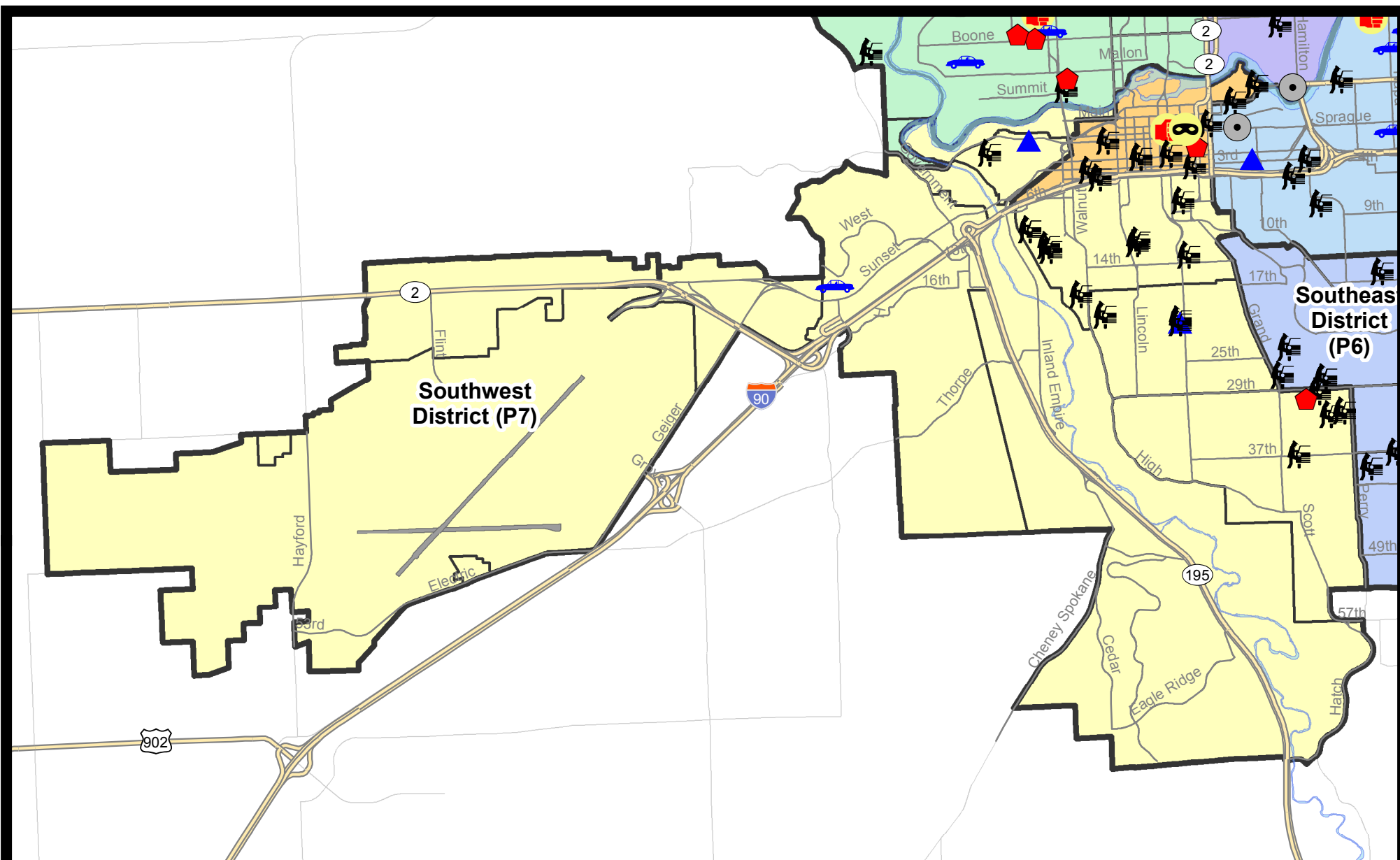
NIBRS Categories (Part 1 Selected)		7 Day Comparison			28 Day Comparison			YTD Comparison		
		Current	Prior	Percent	Current	Prior	Percent	Current	Prior	Percent
<b>Violent</b>	Criminal Homicide	0	0		0	0		1		
	Rape	0	2	-100.00%	3	1	200.00%	27		
	Robbery - Commercial	0	0		0	0		2		
	Robbery - Person	0	1	-100.00%	2	2	0.00%	11		
	Aggravated Assault - Non DV	1	1	0.00%	3	4	-25.00%	35		
	Aggravated Assault - DV	0	0		8	4	100.00%	33		
<b>Violent Total:</b>		1	4	-75.00%	16	11	45.45%	109		
<b>Property</b>	Burglary - Residential	1	7	-85.71%	10	11	-9.09%	132		
	Burglary Garage	2	1	100.00%	5	12	-58.33%	79		
	Burglary Commercial	0	0		2	2	0.00%	33		
	Larceny	30	22	36.36%	121	158	-23.42%	1243		
	Vehicle Theft	2	2	0.00%	7	16	-56.25%	168		
	Arson	0	0		0	4	-100.00%	7		
<b>Property Total:</b>		35	32	9.38%	145	203	-28.57%	1662		
<b>Preliminary Part 1 Crime Totals:</b>		36	36	0.00%	161	214	-24.77%	1771		
<b>Current 7 Day Period:</b>		10/8/2017 - 10/14/2017			<b>Prior 7 Day Period:</b>		10/1/2017 - 10/7/2017			
<b>Current 28 Day Period:</b>		9/17/2017 - 10/14/2017			<b>Prior 28 Day Period:</b>		8/20/2017 - 9/16/2017			
<b>Current YTD Day Period:</b>		1/1/2017 - 10/14/2017			<b>Prior YTD Period:</b>		1/1/2016 - 10/14/2016			

Prepared by SPD Crime Analysis Office - Tuesday, October 17, 2017

**NOTE:** SPD moved from UCR to the NIBRS reporting standard on 10/4/16 following the transition to a new RMS System. [Numbers on CompStat reports prior to this date should not be used as a comparison to those on this report.](#) Additional info on these reporting standards can be found on the FBI website: <https://ucr.fbi.gov/nibrs-overview>

This chart represents Preliminary counts of selected crime categories from Police Case Reports. Full statistical analysis to determine the confidence level of this data has not been performed. The % change columns on the preliminary counts differ from the percentage change on the NIBRS crime report, sometimes significantly. The CompStat report is designed for operational use and includes only selected NIBRS categories and coding less complex than full NIBRS rules. Official statistics for these and other NIBRS categories can be found on WASPC & FBI websites once available.






**City of Spokane**  
**Southwest District (P7)**  
**Selected**  
**Crime Types**  
**2017-10-08 to 2017-10-14**

Prepared By:  
**Crime Analysis Unit**  
**Spokane Police Department**

**Legend**

**NIBRS Events**



Cases Represent LERMS Crime Codes  
 Points may indicate multiple events  
 Note: Veh Prowl is only Larceny category displayed



For Additional Information on Incidents  
 pertaining to an Area, Trend, or Pattern  
 Contact Information Analysis

0 0.2 0.4 0.6 0.8 1 1.2 1.4 1.6 Miles



**THIS IS NOT A LEGAL DOCUMENT:**  
 The information shown on this map is compiled  
 from various sources and is subject to constant  
 revision. Information shown on this map should  
 not be used to determine the location of facilities  
 in relationship to property lines, section lines,  
 streets, etc.



Sunday - Saturday

SE - Southwest District (P7)

10/8/2017 TO 10/14/2017



<u>A/C</u>	<u>Offense Statute</u>	<u>Address</u>	<u>Reported Date</u>	<u>Dist</u>
<b><u>SPD7BA</u></b>				
C	BURGLARY 2D GARAGE	1900 W RIVERSIDE AVE	10/11/2017	P5
C	THEFT-2D (From Building)	2100 W PACIFIC AVE	10/10/2017	P7
C	THEFT-3D (From Motor Vehicle)	2300 W PACIFIC AVE	10/8/2017	P7
<b><u>SPD7CH</u></b>				
C	THEFT-2D (From Building)	900 S LINCOLN ST	10/10/2017	P7
C	THEFT-2D (From Motor Vehicle)	1700 W 11TH AVE	10/10/2017	P7
C	THEFT-2D (From Motor Vehicle)	800 W CLIFF DR	10/12/2017	P7
C	THEFT-3D (All Other Thefts)	900 S MONROE ST	10/10/2017	P7
C	THEFT-3D (From Building)	1100 W 7TH AVE	10/12/2017	P7
C	THEFT-3D (From Motor Vehicle)	1700 W 12TH AVE	10/8/2017	P7
C	THEFT-3D (From Motor Vehicle)	600 S BERNARD ST	10/8/2017	P7
C	THEFT-3D (From Motor Vehicle)	800 W CLIFF DR	10/11/2017	P7
A	THEFT-3D (From Motor Vehicle)	1900 W 9TH AVE	10/11/2017	P7
C	THEFT-3D (From Motor Vehicle)	1900 W 9TH AVE	10/11/2017	P7
A	THEFT-3D (From Motor Vehicle)	1600 S WALNUT ST	10/12/2017	P7
C	VEHICLE PROWLING-2D/No Theft	1300 S BERNARD ST	10/10/2017	P7
<b><u>SPD7CS</u></b>				
C	BURGLARY-RESIDENTIAL	900 E 30TH AVE	10/13/2017	P6
C	THEFT-1D (All Other Thefts)	100 W 34TH AVE	10/11/2017	P7
C	THEFT-2D (From Motor Vehicle)	800 E 37TH AVE	10/13/2017	P5
C	THEFT-2D (Shoplifting)	800 E 29TH AVE	10/11/2017	P7
C	THEFT-3D (All Other Thefts)	3400 S GRAND BLVD	10/11/2017	P7
C	THEFT-3D (From Motor Vehicle)	1100 E 32ND AVE	10/9/2017	P7
C	THEFT-3D (From Motor Vehicle)	2900 S ARTHUR ST	10/9/2017	P7
C	THEFT-3D (From Motor Vehicle)	1300 E 32ND AVE	10/10/2017	P7
<b><u>SPD7LC</u></b>				
C	THEFT-3D (All Other Thefts)	4000 S CHENEY SPOKANE RD	10/13/2017	P7
C	THEFT-CITY (Shoplifting)	4200 S CHENEY SPOKANE RD	10/12/2017	P7
<b><u>SPD7MC</u></b>				
C	BURGLARY 2D GARAGE	400 W SHOSHONE PL	10/11/2017	P7
C	THEFT-3D (All Other Thefts)	700 W 17TH AVE	10/8/2017	P7
C	THEFT-3D (From Motor Vehicle)	400 W SHOSHONE PL	10/11/2017	P5
C	THEFT-3D (From Motor Vehicle)	400 W SHOSHONE PL	10/11/2017	P7
A	THEFT-3D (From Motor Vehicle)	1200 W 19TH AVE	10/12/2017	P5
<b><u>SPD7WH</u></b>				
C	THEFT OF MOTOR VEHICLE	1500 S RUSTLE ST	10/9/2017	P7

<b><u>A/C</u></b>	<b><u>Offense Statute</u></b>	<b><u>Address</u></b>	<b><u>Reported Date</u></b>	<b><u>Dist</u></b>
C	THEFT-2D (All Other Thefts)	2000 S ASSEMBLY ST	10/11/2017	P7

# SPOKANE POLICE DEPARTMENT

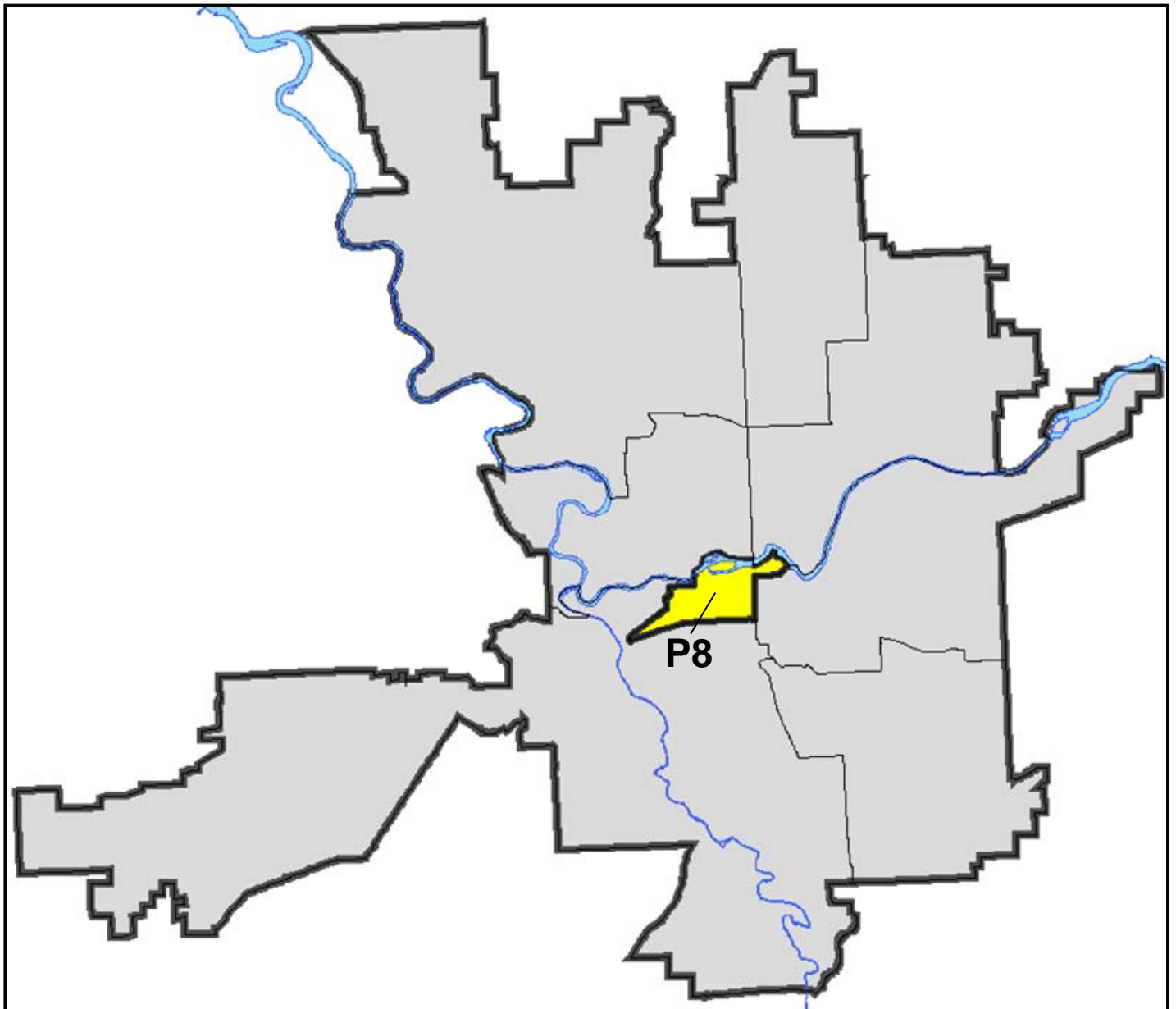
## DOWNTOWN

## Police Service Area



PSA Commander

**Captain David Singley**





POLICE SUMMARY - Ending: Saturday, October 14, 2017

## ***DOWNTOWN PRECINCT (P8)***



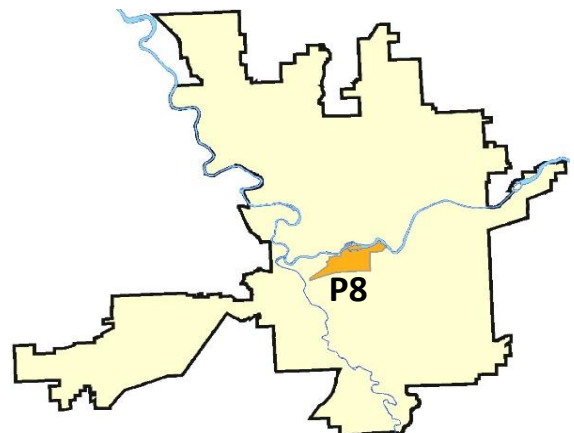
### Preliminary IBR Counts

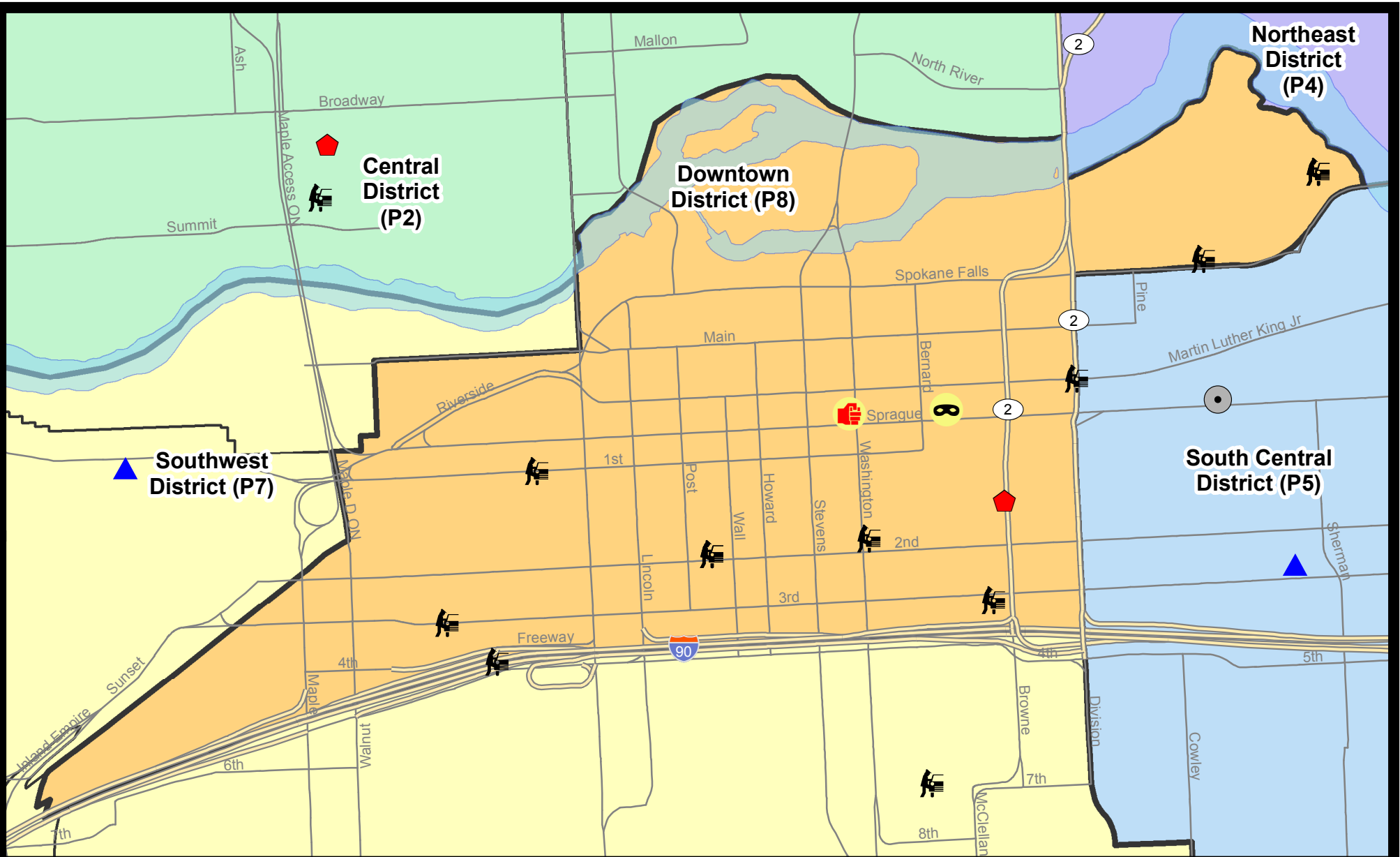
NIBRS Categories (Part 1 Selected)		7 Day Comparison			28 Day Comparison			YTD Comparison		
		Current	Prior	Percent	Current	Prior	Percent	Current	Prior	Percent
<b>Violent</b>	Criminal Homicide	0	0		0	0		0		
	Rape	0	2	-100.00%	3	1	200.00%	20		
	Robbery - Commercial	0	0		1	0		1		
	Robbery - Person	1	1	0.00%	2	1	100.00%	33		
	Aggravated Assault - Non DV	2	2	0.00%	7	16	-56.25%	82		
	Aggravated Assault - DV	0	0		1	2	-50.00%	16		
<b>Violent Total:</b>		3	5	-40.00%	14	20	-30.00%	152		
<b>Property</b>	Burglary - Residential	3	0		4	1	300.00%	28		
	Burglary Garage	0	0		0	0		1		
	Burglary Commercial	0	1	-100.00%	4	4	0.00%	33		
	Larceny	27	28	-3.57%	108	101	6.93%	924		
	Vehicle Theft	0	0		3	5	-40.00%	43		
	Arson	0	0		0	0		0		
<b>Property Total:</b>		30	29	3.45%	119	111	7.21%	1029		
<b>Preliminary Part 1 Crime Totals:</b>		33	34	-2.94%	133	131	1.53%	1181		
<b>Current 7 Day Period:</b>		10/8/2017 - 10/14/2017			<b>Prior 7 Day Period:</b>		10/1/2017 - 10/7/2017			
<b>Current 28 Day Period:</b>		9/17/2017 - 10/14/2017			<b>Prior 28 Day Period:</b>		8/20/2017 - 9/16/2017			
<b>Current YTD Day Period:</b>		1/1/2017 - 10/14/2017			<b>Prior YTD Period:</b>		1/1/2016 - 10/14/2016			

Prepared by SPD Crime Analysis Office - Tuesday, October 17, 2017

**NOTE:** SPD moved from UCR to the NIBRS reporting standard on 10/4/16 following the transition to a new RMS System. [Numbers on CompStat reports prior to this date should not be used as a comparison to those on this report.](#) Additional info on these reporting standards can be found on the FBI website: <https://ucr.fbi.gov/nibrs-overview>

This chart represents Preliminary counts of selected crime categories from Police Case Reports. Full statistical analysis to determine the confidence level of this data has not been performed. The % change columns on the preliminary counts differ from the percentage change on the NIBRS crime report, sometimes significantly. The CompStat report is designed for operational use and includes only selected NIBRS categories and coding less complex than full NIBRS rules. Official statistics for these and other NIBRS categories can be found on WASPC & FBI websites once available.



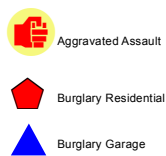



**City of Spokane**  
**Downtown District (P8)**  
**Selected**  
**Crime Types**  
**2017-10-08 to 2017-10-14**

Prepared By:  
 Crime Analysis Unit  
 Spokane Police Department

**Legend**

**NIBRS Events**



Cases Represent LERMS Crime Codes  
 Points may indicate multiple events  
 Note: Veh Prowl is only Larceny category displayed



For Additional Information on Incidents  
 pertaining to an Area, Trend, or Pattern  
 Contact Information Analysis

0 0.2 Miles



**THIS IS NOT A LEGAL DOCUMENT:**  
 The information shown on this map is compiled  
 from various sources and is subject to constant  
 revision. Information shown on this map should  
 not be used to determine the location of facilities  
 in relationship to property lines, section lines,  
 streets, etc.



Sunday - Saturday

SW - Downtown District (P8)

10/8/2017 TO 10/14/2017



<u>A/C</u>	<u>Offense Statute</u>	<u>Address</u>	<u>Reported Date</u>	<u>Dist</u>
C	ASSAULT-2D	BROWNE AND SPRAGUE SO	10/13/2017	P8
<b><u>SPD8RS</u></b>				
C	ASSAULT-1D	0 N WASHINGTON ST	10/8/2017	P8
C	BURGLARY 1D RESIDENTIAL	200 W SPRAGUE AVE	10/12/2017	P8
C	BURGLARY-RESIDENTIAL	100 S BROWNE ST	10/10/2017	P8
C	ROBBERY 1D PERSON (NOT PURSE SNATCHING)	200 W SPRAGUE AVE	10/12/2017	P8
C	THEFT-2D (All Other Thefts)	400 W SPRAGUE AVE	10/11/2017	P8
C	THEFT-2D (All Other Thefts)	400 W SPRAGUE AVE	10/11/2017	P8
C	THEFT-3D (All Other Thefts)	700 W RIVERSIDE AVE	10/13/2017	P8
C	THEFT-3D (All Other Thefts)	700 W 3RD AVE	10/13/2017	P8
C	THEFT-3D (From Building)	600 N RIVERPOINT BLVD	10/9/2017	P8
C	THEFT-3D (From Building)	100 S BROWNE ST	10/10/2017	P8
C	THEFT-3D (From Building)	0 W PACIFIC AVE	10/11/2017	P8
C	THEFT-3D (From Building)	300 N SPOKANE FALLS CT	10/13/2017	P8
C	THEFT-3D (From Motor Vehicle)	W 1ST AVE / S MADISON ST	10/8/2017	P8
C	THEFT-3D (From Motor Vehicle)	100 S WASHINGTON ST	10/8/2017	P8
C	THEFT-3D (From Motor Vehicle)	200 E SPOKANE FALLS BLVD	10/9/2017	P8
C	THEFT-3D (From Motor Vehicle)	100 W 3RD AVE	10/9/2017	P8
A	THEFT-3D (From Motor Vehicle)	W 3RD AVE / S ADAMS ST	10/12/2017	P8
C	THEFT-3D (From Motor Vehicle)	300 S JEFFERSON ST	10/12/2017	P8
C	THEFT-3D (Motor Vehicle Parts or Accessories)	300 S JEFFERSON ST	10/12/2017	P8
C	THEFT-3D (Shoplifting)	1400 W 2ND AVE	10/8/2017	P8
C	THEFT-3D (Shoplifting)	400 S MAPLE ST	10/9/2017	P8
C	THEFT-3D (Shoplifting)	1600 W 3RD AVE	10/12/2017	P8
C	THEFT-CITY (From Building)	W SPRAGUE AVE / N BERNARD ST	10/9/2017	P8
C	THEFT-CITY (From Motor Vehicle)	600 N RIVERPOINT BLVD	10/11/2017	P8
C	THEFT-CITY (From Motor Vehicle)	700 W 2ND AVE	10/12/2017	P8
C	VEHICLE PROWLING-2D/From Motor Vehicle	600 N RIVERPOINT BLVD	10/11/2017	P8
C	VEHICLE PROWLING-2D/From Motor Vehicle	700 W 2ND AVE	10/12/2017	P8

POLICE SUMMARY - Ending: Saturday, October 14, 2017



## Other Jurisdiction or Unk District

### Preliminary IBR Counts

NIBRS Categories (Part 1 Selected)		7 Day Comparison			28 Day Comparison			YTD Comparison		
		Current	Prior	Percent	Current	Prior	Percent	Current	Prior	Percent
<b>Violent</b>	Criminal Homicide	0	0		0	0		0		
	Rape	0	0		0	0		16		
	Robbery - Commercial	0	0		0	0		8		
	Robbery - Person	0	0		0	0		13		
	Aggravated Assault - Non DV	0	1	-100.00%	1	0		46		
	Aggravated Assault - DV	0	0		0	0		10		
<b>Violent Total:</b>		0	1	-100.00%	1	0		93		
<b>Property</b>	Burglary - Residential	0	0		0	2	-100.00%	3		
	Burglary Garage	0	0		1	1	0.00%	2		
	Burglary Commercial	0	0		0	0		1		
	Larceny	0	0		0	4	-100.00%	46		
	Vehicle Theft	0	0		0	1	-100.00%	33		
	Arson	0	0		0	0		2		
<b>Property Total:</b>		0	0		1	8	-87.50%	87		
<b>Preliminary Part 1 Crime Totals:</b>		0	1	-100.00%	2	8	-75.00%	180		
<b>Current 7 Day Period:</b>		10/8/2017 - 10/14/2017			<b>Prior 7 Day Period:</b>		10/1/2017 - 10/7/2017			
<b>Current 28 Day Period:</b>		9/17/2017 - 10/14/2017			<b>Prior 28 Day Period:</b>		8/20/2017 - 9/16/2017			
<b>Current YTD Day Period:</b>		1/1/2017 - 10/14/2017			<b>Prior YTD Period:</b>		1/1/2016 - 10/14/2016			

Prepared by SPD Crime Analysis Office - Tuesday, October 17, 2017

**NOTE:** SPD moved from UCR to the NIBRS reporting standard on 10/4/16 following the transition to a new RMS System. [Numbers on CompStat reports prior to this date should not be used as a comparison to those on this report.](#) Additional info on these reporting standards can be found on the FBI website: <https://ucr.fbi.gov/nibrs-overview>

This chart represents Preliminary counts of selected crime categories from Police Case Reports. Full statistical analysis to determine the confidence level of this data has not been performed. The % change columns on the preliminary counts differ from the percentage change on the NIBRS crime report, sometimes significantly. The CompStat report is designed for operational use and includes only selected NIBRS categories and coding less complex than full NIBRS rules. Official statistics for these and other NIBRS categories can be found on WASPC & FBI websites once available.

Sunday - Saturday

10/8/2017 TO 10/14/2017

Other Jurisdiction/Unk District



**A/C**   **Offense Statute**

**Address**

**Reported Date**

**Dist**

#Type!

#Typ