

SPOKANE POLICE DEPARTMENT

PRELIMINARY CITYWIDE **IBR** CRIME REPORT



Preliminary IBR Counts

CHIEF OF POLICE

Period Ending: Saturday, October 07, 2017

Craig Meidl

NIBRS Categories (Part 1 Selected)		7 Day Comparison			28 Day Comparison			YTD Comparison		
		Current	Prior	Percent	Current	Prior	Percent	Current	Prior	Percent
Violent	Criminal Homicide	0	0		1	1	0.00%	5		
	Rape	7	5	40.00%	25	16	56.25%	252		
	Robbery - Commercial	0	0		5	9	-44.44%	67		
	Robbery - Person	3	8	-62.50%	17	19	-10.53%	175		
	Aggravated Assault - Non DV	10	17	-41.18%	50	59	-15.25%	470		
	Aggravated Assault - DV	3	14	-78.57%	34	35	-2.86%	295		
Violent Total:		23	44	-47.73%	132	139	-5.04%	1264		
Property	Burglary - Residential	24	23	4.35%	96	114	-15.79%	1021		
	Burglary Garage	10	8	25.00%	41	65	-36.92%	505		
	Burglary Commercial	4	8	-50.00%	30	39	-23.08%	379		
	Larceny	228	272	-16.18%	980	1146	-14.49%	10200		
	Vehicle Theft	20	32	-37.50%	129	126	2.38%	1470		
	Arson	0	1	-100.00%	9	9	0.00%	39		
Property Total:		286	344	-16.86%	1285	1499	-14.28%	13614		
Preliminary Part 1 Crime Totals:		309	388	-20.36%	1417	1638	-13.49%	14878		

Current 7 Day Period: 10/1/2017 - 10/7/2017

Prior 7 Day Period: 9/24/2017 - 9/30/2017

Current 28 Day Period: 9/10/2017 - 10/7/2017

Prior 28 Day Period: 8/13/2017 - 9/9/2017

Current YTD Day Period: 1/1/2017 - 10/7/2017

Prior YTD Period: 1/1/2016 - 10/7/2016

Prepared by SPD Crime Analysis Office - Tuesday, October 10, 2017

NOTE: SPD moved from UCR to the NIBRS reporting standard on 10/4/16 following the transition to a new RMS System. Numbers on CompStat reports prior to this date should not be used as a comparison to those on this report. Additional info on these reporting standards can be found on the FBI website: <https://ucr.fbi.gov/nibrs-overview>

This chart represents Preliminary counts of selected crime categories from Police Case Reports. Full statistical analysis to determine the confidence level of this data has not been performed. The % change columns on the preliminary counts differ from the percentage change on the NIBRS crime report, sometimes significantly. The CompStat report is designed for operational use and includes only selected NIBRS categories and coding less complex than full NIBRS rules. Official statistics for these and other NIBRS categories can be found on WASPC & FBI websites once available.



SPOKANE POLICE DEPARTMENT



NORTH Police Service Area

PSA Commander

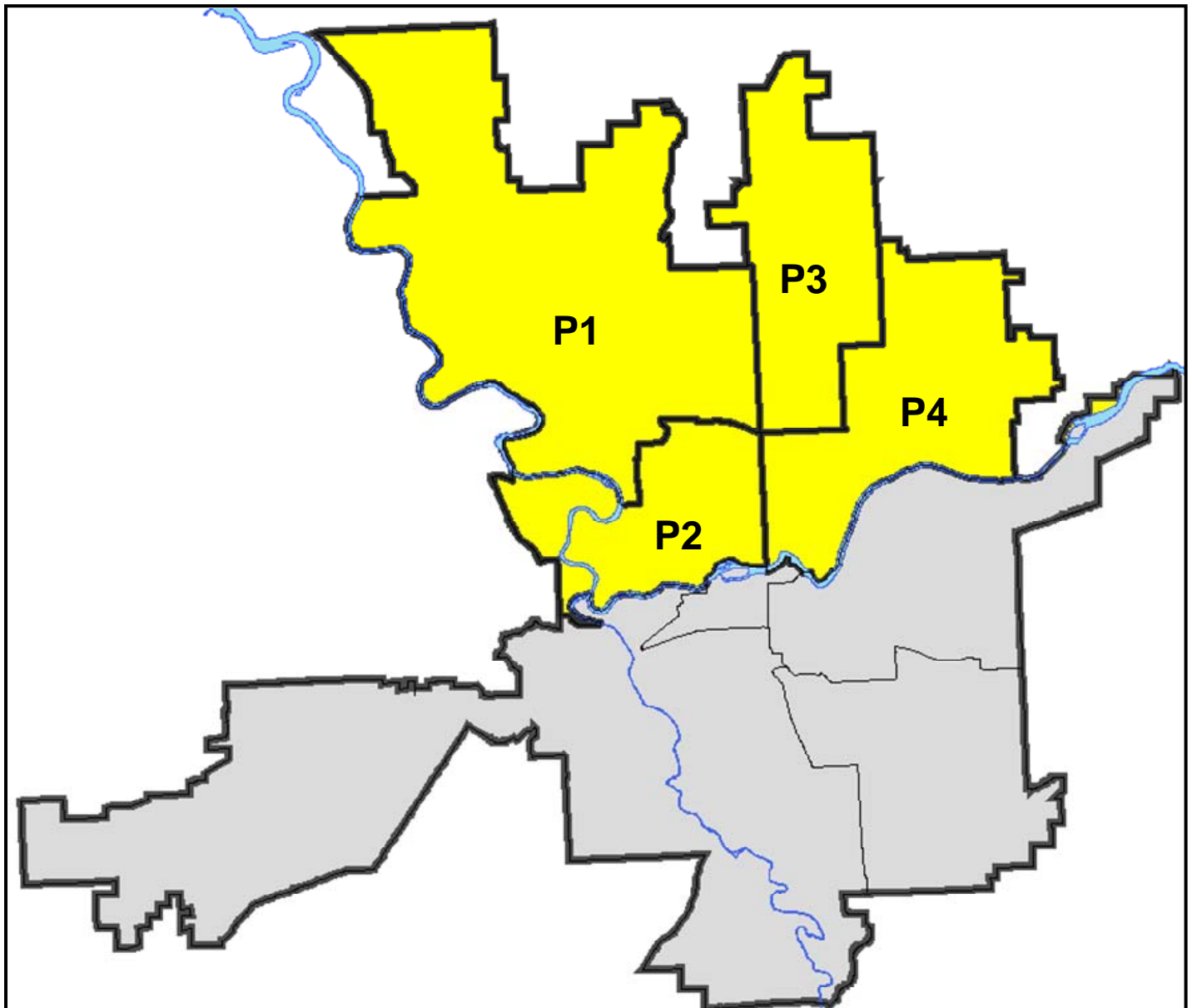
Captain Dan Torok

Northwest District (P1)

Central District (P2)

Neva-Wood District (P3)

Northeast District (P4)



POLICE SUMMARY - Ending: Saturday, October 07, 2017

NORTH PRECINCT (P1, P2, P3, and P4)



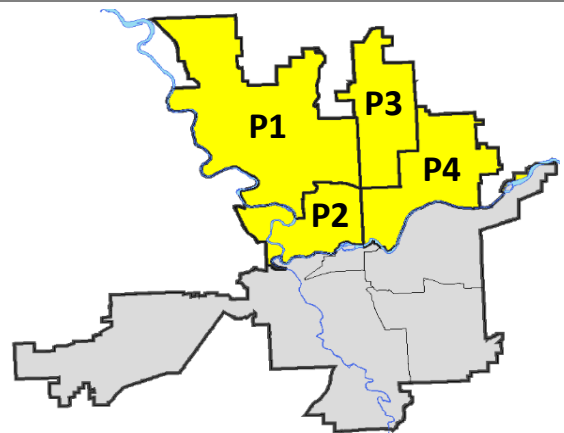
Preliminary IBR Counts

NIBRS Categories (Part 1 Selected)		7 Day Comparison			28 Day Comparison			YTD Comparison		
		Current	Prior	Percent	Current	Prior	Percent	Current	Prior	Percent
Violent	Criminal Homicide	0	0		1	1	0.00%	4		
	Rape	3	3	0.00%	14	12	16.67%	141		
	Robbery - Commercial	0	0		4	4	0.00%	47		
	Robbery - Person	2	7	-71.43%	15	14	7.14%	89		
	Aggravated Assault - Non DV	6	12	-50.00%	31	28	10.71%	231		
	Aggravated Assault - DV	3	6	-50.00%	16	27	-40.74%	182		
Violent Total:		14	28	-50.00%	81	86	-5.81%	694		
Property	Burglary - Residential	12	15	-20.00%	55	76	-27.63%	631		
	Burglary Garage	8	6	33.33%	28	35	-20.00%	316		
	Burglary Commercial	3	4	-25.00%	12	19	-36.84%	231		
	Larceny	143	166	-13.86%	591	690	-14.35%	6209		
	Vehicle Theft	14	20	-30.00%	86	83	3.61%	890		
	Arson	0	1	-100.00%	3	5	-40.00%	19		
Property Total:		180	212	-15.09%	775	908	-14.65%	8296		
Preliminary Part 1 Crime Totals:		194	240	-19.17%	856	994	-13.88%	8990		
Current 7 Day Period:		10/1/2017 - 10/7/2017			Prior 7 Day Period:		9/24/2017 - 9/30/2017			
Current 28 Day Period:		9/10/2017 - 10/7/2017			Prior 28 Day Period:		8/13/2017 - 9/9/2017			
Current YTD Day Period:		1/1/2017 - 10/7/2017			Prior YTD Period:		1/1/2016 - 10/7/2016			

Prepared by SPD Crime Analysis Office - Tuesday, October 10, 2017

NOTE: SPD moved from UCR to the NIBRS reporting standard on 10/4/16 following the transition to a new RMS System. [Numbers on CompStat reports prior to this date should not be used as a comparison to those on this report.](#) Additional info on these reporting standards can be found on the FBI website: <https://ucr.fbi.gov/nibrs-overview>

This chart represents Preliminary counts of selected crime categories from Police Case Reports. Full statistical analysis to determine the confidence level of this data has not been performed. The % change columns on the preliminary counts differ from the percentage change on the NIBRS crime report, sometimes significantly. The CompStat report is designed for operational use and includes only selected NIBRS categories and coding less complex than full NIBRS rules. Official statistics for these and other NIBRS categories can be found on WASPC & FBI websites once available.



POLICE SUMMARY - Ending: Saturday, October 07, 2017



NW - Northwest District (P1)

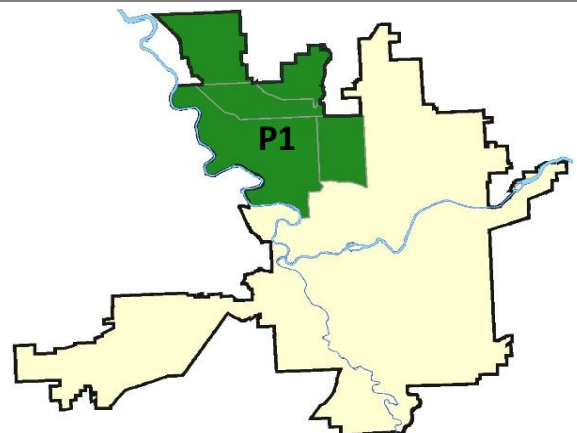
Preliminary IBR Counts

NIBRS Categories (Part 1 Selected)		7 Day Comparison			28 Day Comparison			YTD Comparison		
		Current	Prior	Percent	Current	Prior	Percent	Current	Prior	Percent
Violent	Criminal Homicide	0	0		0	1	-100.00%	1		
	Rape	1	1	0.00%	4	4	0.00%	33		
	Robbery - Commercial	0	0		0	0		4		
	Robbery - Person	0	1	-100.00%	1	0		12		
	Aggravated Assault - Non DV	0	1	-100.00%	1	1	0.00%	42		
	Aggravated Assault - DV	0	0		0	7	-100.00%	26		
Violent Total:		1	3	-66.67%	6	13	-53.85%	118		
Property	Burglary - Residential	4	6	-33.33%	18	23	-21.74%	172		
	Burglary Garage	2	3	-33.33%	8	15	-46.67%	106		
	Burglary Commercial	0	0		0	1	-100.00%	33		
	Larceny	31	23	34.78%	111	141	-21.28%	1291		
	Vehicle Theft	3	6	-50.00%	20	17	17.65%	168		
	Arson	0	0		1	1	0.00%	7		
Property Total:		40	38	5.26%	158	198	-20.20%	1777		
Preliminary Part 1 Crime Totals:		41	41	0.00%	164	211	-22.27%	1895		
Current 7 Day Period:		10/1/2017 - 10/7/2017			Prior 7 Day Period:		9/24/2017 - 9/30/2017			
Current 28 Day Period:		9/10/2017 - 10/7/2017			Prior 28 Day Period:		8/13/2017 - 9/9/2017			
Current YTD Day Period:		1/1/2017 - 10/7/2017			Prior YTD Period:		1/1/2016 - 10/7/2016			

Prepared by SPD Crime Analysis Office - Tuesday, October 10, 2017

NOTE: SPD moved from UCR to the NIBRS reporting standard on 10/4/16 following the transition to a new RMS System. [Numbers on CompStat reports prior to this date should not be used as a comparison to those on this report.](#) Additional info on these reporting standards can be found on the FBI website: <https://ucr.fbi.gov/nibrs-overview>

This chart represents Preliminary counts of selected crime categories from Police Case Reports. Full statistical analysis to determine the confidence level of this data has not been performed. The % change columns on the preliminary counts differ from the percentage change on the NIBRS crime report, sometimes significantly. The CompStat report is designed for operational use and includes only selected NIBRS categories and coding less complex than full NIBRS rules. Official statistics for these and other NIBRS categories can be found on WASPC & FBI websites once available.



Sunday - Saturday

10/1/2017 TO 10/7/2017

NW - Northwest District (P1)



<u>A/C</u>	<u>Offense Statute</u>	<u>Address</u>	<u>Reported Date</u>	<u>Dist</u>
C	THEFT-2D (All Other Thefts)		10/5/2017	P1
<u>SPA1BS</u>				
C	BURGLARY 2D GARAGE	6800 N ROYAL LN	10/4/2017	P1
C	BURGLARY-RESIDENTIAL	2500 W ROSEWOOD AVE	10/2/2017	P1
C	THEFT-2D (From Building)	6800 N ROYAL LN	10/4/2017	P1
C	THEFT-3D (All Other Thefts)	2000 W FRANCIS AVE	10/3/2017	P1
C	THEFT-3D (All Other Thefts)	1800 W NORTHRIDGE CT	10/3/2017	P1
C	THEFT-3D (Shoplifting)	2000 W FRANCIS AVE	10/6/2017	P2
C	THEFT-CITY (From Motor Vehicle)	6800 N ROYAL LN	10/4/2017	P1
C	VEHICLE PROWLING 2ND	6800 N ROYAL LN	10/4/2017	P1
<u>SPA1IT</u>				
C	THEFT-3D (From Motor Vehicle)	10000 N SEMINOLE DR	10/1/2017	P1
<u>SPA1NH</u>				
C	BURGLARY 2D GARAGE	3900 N HAWTHORNE ST	10/1/2017	P1
C	BURGLARY-RESIDENTIAL	1500 W PROVIDENCE AVE	10/1/2017	P1
C	BURGLARY-RESIDENTIAL	4000 N ADAMS ST	10/4/2017	P1
C	RAPE-2ND (RAPE)		10/6/2017	P1
A	THEFT-2D (All Other Thefts)	500 W PROVIDENCE AVE	10/5/2017	P1
A	THEFT-3D (All Other Thefts)	4700 N POST ST	10/2/2017	P1
C	THEFT-3D (All Other Thefts)	1000 W WELLESLEY AVE	10/2/2017	P1
C	THEFT-3D (All Other Thefts)	1100 W GLASS AVE	10/2/2017	P1
C	THEFT-3D (From Building)	400 W GLASS AVE	10/5/2017	P1
C	THEFT-3D (From Motor Vehicle)	5600 N ASH ST	10/4/2017	P1
C	THEFT-3D (From Motor Vehicle)	900 W GARLAND AVE	10/5/2017	P2
<u>SPA1NW</u>				
C	BURGLARY-RESIDENTIAL	4800 W HOFFMAN PL	10/3/2017	P1
A	RETAIL THEFT W/ SPECIAL CIRCUMSTANCES	2300 W WELLESLEY AVE	10/4/2017	P1
C	THEFT OF MOTOR VEHICLE	3500 W ROCKWELL AVE	10/1/2017	P1
C	THEFT-2D (From Building)	3500 W ROCKWELL AVE	10/1/2017	P1
C	THEFT-3D (All Other Thefts)	2100 W NORTHWEST BLVD	10/2/2017	P1
C	THEFT-3D (All Other Thefts)	4800 W NINE MILE RD	10/2/2017	P1
C	THEFT-3D (All Other Thefts)	3200 W WALTON AVE	10/5/2017	P1
C	THEFT-3D (All Other Thefts)	2100 W NORTHWEST BLVD	10/5/2017	P1
C	THEFT-3D (All Other Thefts)	2100 W NORTHWEST BLVD	10/5/2017	P1
C	THEFT-3D (All Other Thefts)	4800 W NINE MILE RD	10/6/2017	P1
C	THEFT-3D (From Building)	2500 W WELLESLEY AVE	10/1/2017	P1
C	THEFT-3D (From Motor Vehicle)	4400 W WINSTON CT	10/1/2017	P1

For protection of victim privacy, the entire address on sexual assault crimes has been redacted.

<u>A/C</u>	<u>Offense Statute</u>	<u>Address</u>	<u>Reported Date</u>	<u>Dist</u>
C	THEFT-3D (From Motor Vehicle)	5800 N CANNON ST	10/2/2017	P1
C	THEFT-3D (Shoplifting)	2500 W WELLESLEY AVE	10/4/2017	P1

POLICE SUMMARY - Ending: Saturday, October 07, 2017



NW - North Central District (P2)

Preliminary IBR Counts

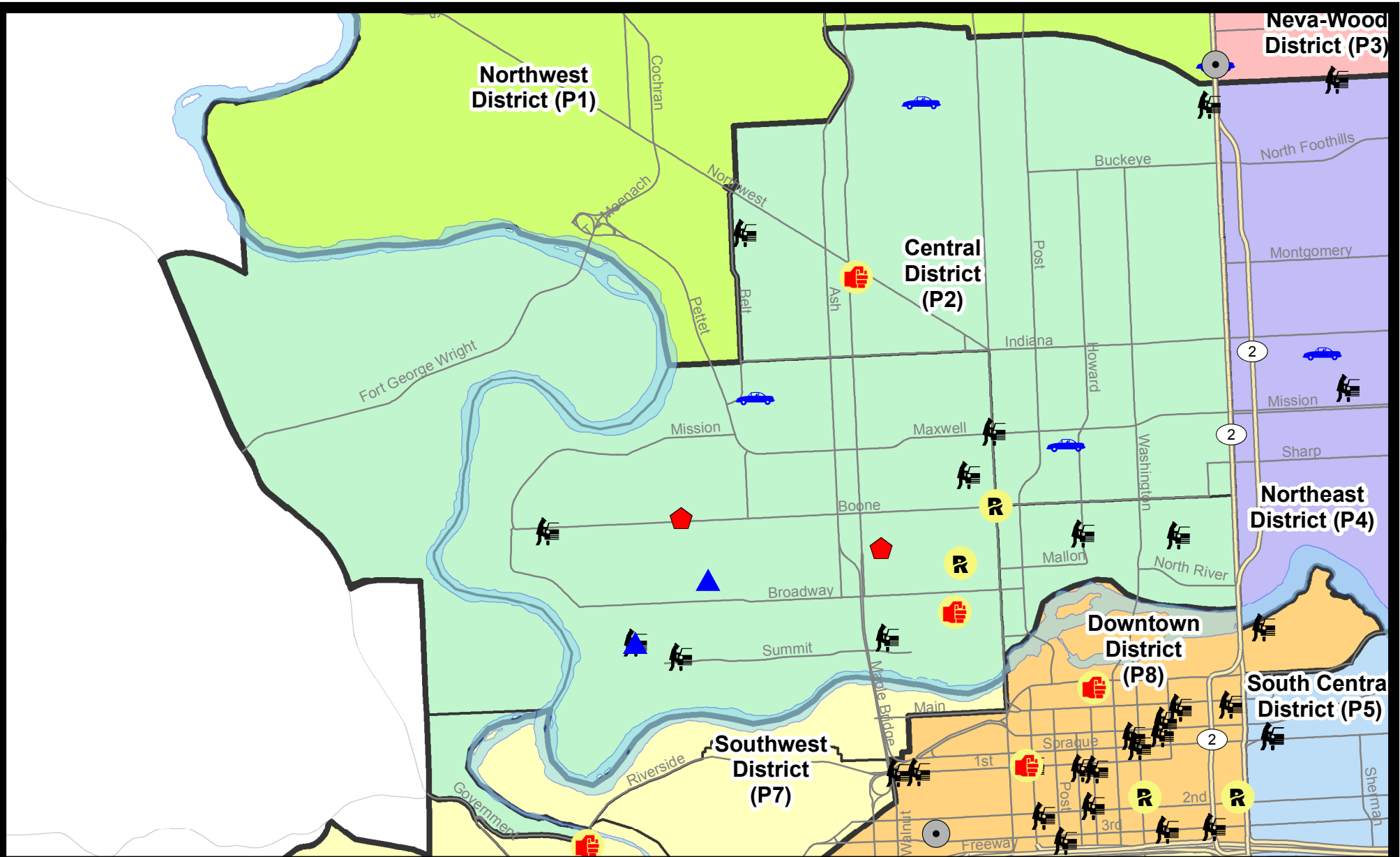
NIBRS Categories (Part 1 Selected)		7 Day Comparison			28 Day Comparison			YTD Comparison		
		Current	Prior	Percent	Current	Prior	Percent	Current	Prior	Percent
Violent	Criminal Homicide	0	0		1	0		1		
	Rape	2	1	100.00%	3	5	-40.00%	39		
	Robbery - Commercial	0	0		0	0		5		
	Robbery - Person	0	0		2	3	-33.33%	20		
	Aggravated Assault - Non DV	2	2	0.00%	10	7	42.86%	64		
	Aggravated Assault - DV	0	3	-100.00%	3	5	-40.00%	45		
Violent Total:		4	6	-33.33%	19	20	-5.00%	174		
Property	Burglary - Residential	2	2	0.00%	16	16	0.00%	153		
	Burglary Garage	2	0		4	6	-33.33%	67		
	Burglary Commercial	0	0		1	7	-85.71%	86		
	Larceny	27	29	-6.90%	112	138	-18.84%	1168		
	Vehicle Theft	3	3	0.00%	20	16	25.00%	186		
	Arson	0	0		1	0		4		
Property Total:		34	34	0.00%	154	183	-15.85%	1664		
Preliminary Part 1 Crime Totals:		38	40	-5.00%	173	203	-14.78%	1838		
Current 7 Day Period:		10/1/2017 - 10/7/2017			Prior 7 Day Period:		9/24/2017 - 9/30/2017			
Current 28 Day Period:		9/10/2017 - 10/7/2017			Prior 28 Day Period:		8/13/2017 - 9/9/2017			
Current YTD Day Period:		1/1/2017 - 10/7/2017			Prior YTD Period:		1/1/2016 - 10/7/2016			

Prepared by SPD Crime Analysis Office - Tuesday, October 10, 2017

NOTE: SPD moved from UCR to the NIBRS reporting standard on 10/4/16 following the transition to a new RMS System. [Numbers on CompStat reports prior to this date should not be used as a comparison to those on this report.](#) Additional info on these reporting standards can be found on the FBI website: <https://ucr.fbi.gov/nibrs-overview>

This chart represents Preliminary counts of selected crime categories from Police Case Reports. Full statistical analysis to determine the confidence level of this data has not been performed. The % change columns on the preliminary counts differ from the percentage change on the NIBRS crime report, sometimes significantly. The CompStat report is designed for operational use and includes only selected NIBRS categories and coding less complex than full NIBRS rules. Official statistics for these and other NIBRS categories can be found on WASPC & FBI websites once available.








City of Spokane
Central District (P2)
Selected
Crime Types
2017-10-01 to 2017-10-07
 Prepared By:
 Crime Analysis Unit
 Spokane Police Department

Legend

NIBRS Events



Cases Represent LERMS Crime Codes
 Points may indicate multiple events
 Note: Veh Prowl is only Larceny category displayed



For Additional Information on Incidents
 pertaining to an Area, Trend, or Pattern
 Contact Information Analysis

0 0.2 0.4 0.6 Miles



THIS IS NOT A LEGAL DOCUMENT:
 The information shown on this map is compiled
 from various sources and is subject to constant
 revision. Information shown on this map should
 not be used to determine the location of facilities
 in relationship to property lines, section lines,
 streets, etc.



Sunday - Saturday

NW - Central District (P2)

10/1/2017 TO 10/7/2017



<u>A/C</u>	<u>Offense Statute</u>	<u>Address</u>	<u>Reported Date</u>	<u>Dist</u>
<u>SPA2EG</u>				
C	ASSAULT-2D	1500 W NORTHWEST BLVD	10/6/2017	P2
A	BURGLARY 2D FENCED AREA	700 W CORA AVE	10/5/2017	P2
C	THEFT OF MOTOR VEHICLE	1400 N WALL ST	10/4/2017	P2
C	THEFT OF MOTOR VEHICLE	1200 W FREDERICK AVE	10/5/2017	P1
C	THEFT-1D (Motor Vehicle Parts or Accessories)	2400 N DIVISION ST	10/6/2017	P2
C	THEFT-3D (All Other Thefts)	1200 N LINCOLN ST	10/6/2017	P2
C	THEFT-3D (From Building)	2100 N MONROE ST	10/4/2017	P2
C	THEFT-3D (From Motor Vehicle)	1500 N MONROE ST	10/3/2017	P2
C	THEFT-3D (From Motor Vehicle)	2900 N DIVISION ST	10/4/2017	P2
C	THEFT-3D (From Motor Vehicle)	2000 W JACKSON AVE	10/6/2017	P2
C	THEFT-3D (Motor Vehicle Parts or Accessories)	1000 W GRACE AVE	10/1/2017	P2
<u>SPA2RS</u>				
C	RAPE-2ND (RAPE)		10/2/2017	P1
C	THEFT-2D (From Motor Vehicle)	W DEAN AVE / N HOWARD ST	10/1/2017	P2
C	THEFT-3D (All Other Thefts)	900 N DIVISION ST	10/5/2017	P2
C	THEFT-3D (From Building)	300 W BOONE AVE	10/5/2017	P2
C	THEFT-3D (From Motor Vehicle)	200 W CATALDO AVE	10/2/2017	P2
C	THEFT-3D (Motor Vehicle Parts or Accessories)	W DEAN AVE / N WASHINGTON ST	10/1/2017	P2
C	THEFT-CITY (All Other Thefts)	300 W NORTH RIVER DR	10/2/2017	P8
<u>SPA2WC</u>				
C	ASSAULT-2D	W COLLEGE AVE / N JEFFERSON LN	10/2/2017	P2
C	BURGLARY 1D GARAGE	2600 W BRIDGE AVE	10/1/2017	P2
C	BURGLARY 2D GARAGE	2200 W MALLON AVE	10/4/2017	P2
A	BURGLARY-RESIDENTIAL	2300 W BOONE AVE	10/2/2017	P1
C	BURGLARY-RESIDENTIAL	1000 N WALNUT ST	10/4/2017	P2
C	MAIL THEFT (All Others)	1800 W MALLON AVE	10/3/2017	P2
C	RAPE OF A CHILD-1D (RAPE)		10/6/2017	P2
C	THEFT OF MOTOR VEHICLE	2000 W AUGUSTA AVE	10/1/2017	P1
C	THEFT-2D (All Other Thefts)	2800 W SHARP AVE	10/4/2017	P2
C	THEFT-2D (From Motor Vehicle)	3000 W BOONE AVE	10/5/2017	P2
C	THEFT-3D (All Other Thefts)	W BOONE AVE / N COCHRAN ST	10/3/2017	P2
C	THEFT-3D (From Building)	1700 W MISSION AVE	10/6/2017	P2
C	THEFT-3D (From Building)	1600 N WALNUT ST	10/6/2017	P2
C	THEFT-3D (From Motor Vehicle)	2600 W BRIDGE AVE	10/1/2017	P2
C	THEFT-3D (From Motor Vehicle)	1500 W HIGHLINE LN	10/2/2017	P2
C	THEFT-3D (From Motor Vehicle)	2400 W SUMMIT PKWY	10/6/2017	P2
C	THEFT-3D (From Motor Vehicle)	1300 N MADISON ST	10/6/2017	P2

<u>A/C</u>	<u>Offense Statute</u>	<u>Address</u>	<u>Reported Date</u>	<u>Dist</u>
<u>SPA2WH</u>				
C	THEFT-3D (Motor Vehicle Parts or Accessories)	4100 W FORT GEORGE WRIGHT DR	10/1/2017	P2

POLICE SUMMARY - Ending: Saturday, October 07, 2017



NE - Neva-Wood District (P3)

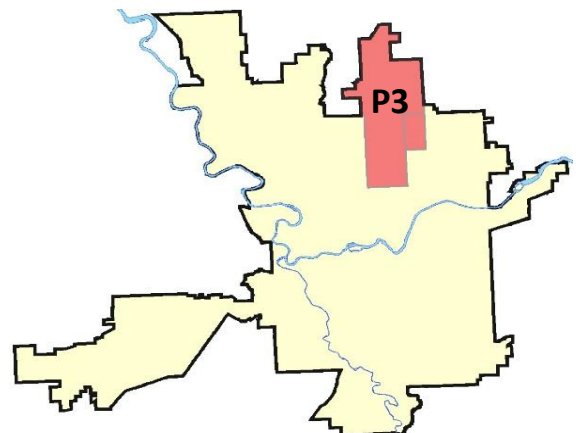
Preliminary IBR Counts

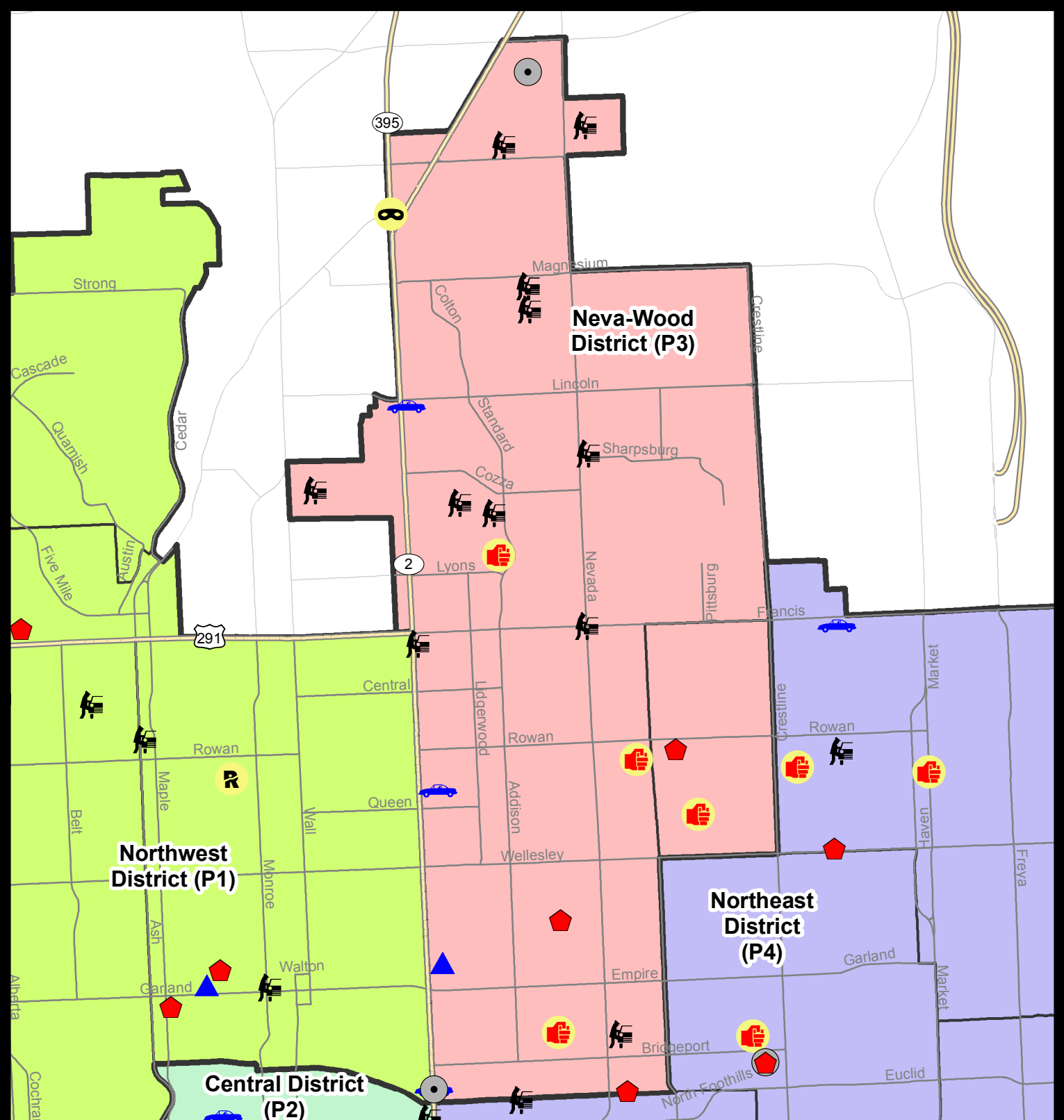
NIBRS Categories (Part 1 Selected)		7 Day Comparison			28 Day Comparison			YTD Comparison		
		Current	Prior	Percent	Current	Prior	Percent	Current	Prior	Percent
Violent	Criminal Homicide	0	0		0	0		1		
	Rape	0	1	-100.00%	3	2	50.00%	35		
	Robbery - Commercial	0	0		2	4	-50.00%	24		
	Robbery - Person	1	1	0.00%	3	7	-57.14%	25		
	Aggravated Assault - Non DV	2	4	-50.00%	10	8	25.00%	64		
	Aggravated Assault - DV	2	1	100.00%	8	7	14.29%	58		
Violent Total:		5	7	-28.57%	26	28	-7.14%	207		
Property	Burglary - Residential	4	4	0.00%	12	20	-40.00%	178		
	Burglary Garage	4	2	100.00%	10	7	42.86%	83		
	Burglary Commercial	2	3	-33.33%	5	7	-28.57%	59		
	Larceny	59	63	-6.35%	231	247	-6.48%	2431		
	Vehicle Theft	4	7	-42.86%	31	25	24.00%	304		
	Arson	0	1	-100.00%	1	0		1		
Property Total:		73	80	-8.75%	290	306	-5.23%	3056		
Preliminary Part 1 Crime Totals:		78	87	-10.34%	316	334	-5.39%	3263		
Current 7 Day Period:		10/1/2017 - 10/7/2017			Prior 7 Day Period:		9/24/2017 - 9/30/2017			
Current 28 Day Period:		9/10/2017 - 10/7/2017			Prior 28 Day Period:		8/13/2017 - 9/9/2017			
Current YTD Day Period:		1/1/2017 - 10/7/2017			Prior YTD Period:		1/1/2016 - 10/7/2016			

Prepared by SPD Crime Analysis Office - Tuesday, October 10, 2017

NOTE: SPD moved from UCR to the NIBRS reporting standard on 10/4/16 following the transition to a new RMS System. [Numbers on CompStat reports prior to this date should not be used as a comparison to those on this report.](#) Additional info on these reporting standards can be found on the FBI website: <https://ucr.fbi.gov/nibrs-overview>

This chart represents Preliminary counts of selected crime categories from Police Case Reports. Full statistical analysis to determine the confidence level of this data has not been performed. The % change columns on the preliminary counts differ from the percentage change on the NIBRS crime report, sometimes significantly. The CompStat report is designed for operational use and includes only selected NIBRS categories and coding less complex than full NIBRS rules. Official statistics for these and other NIBRS categories can be found on WASPC & FBI websites once available.





City of Spokane
Neva-Wood District (P3)
Selected
Crime Codes
2017-10-01 to 2017-10-07
 Prepared By:
 Crime Analysis Unit
 Spokane Police Department

Legend

NIBRS Events



Criminal Homicide



Rape



Robbery Commercial



Robbery Person



Aggravated Assault



Burglary Residential



Burglary Garage



Burglary Commercial



Vehicle Prowling



Vehicle Theft



Arson



Cases Represent LERMS Crime Codes
 Points may indicate multiple events
 Note: Veh Prowl is only Larceny displayed

For Additional Information on
 Incidents pertaining to an
 Area, Trend, or Pattern
 Contact Information Analysis

0 0.2 0.4 0.8 Miles



THIS IS NOT A LEGAL DOCUMENT.
 The information shown on this map is compiled
 from various sources and is subject to constant
 revision. Information shown on this map should
 not be used to determine the location of facilities
 in relationship to property lines, section lines,
 streets, etc.

Sunday - Saturday

10/1/2017 TO 10/7/2017

NE - Neva-Wood District (P3)



<u>A/C</u>	<u>Offense Statute</u>	<u>Address</u>	<u>Reported Date</u>	<u>Dist</u>
SPB3NL				
C	ASSAULT-2D	1200 E SANSON AVE	10/1/2017	P4
C	ASSAULT-2D	6900 N WISCOMB ST	10/2/2017	P2
C	BURGLARY 1D COMMERCIAL	3100 N DIVISION ST	10/2/2017	P2
C	BURGLARY 1D RESIDENTIAL	700 E RICH AVE	10/2/2017	P3
A	BURGLARY 2D COMMERCIAL	9900 N NEWPORT HWY	10/3/2017	P3
C	BURGLARY 2D GARAGE	0 E WALTON AVE	10/2/2017	P2
C	BURGLARY 2D GARAGE	0 E WALTON AVE	10/2/2017	P2
C	BURGLARY 2D GARAGE	0 E WALTON AVE	10/2/2017	P2
C	BURGLARY-RESIDENTIAL	1100 E EUCLID AVE	10/6/2017	P4
C	HARASSMENT (Weapon Involved)	600 E GLASS AVE	10/2/2017	P3
C	MAIL THEFT (All Others)	800 E BRADY CT	10/2/2017	P3
C	ROBBERY 1D PERSON (NOT PURSE SNATCHING)	N DIVISION ST / E COUNTRY HOMES BLVD	10/4/2017	P4
C	THEFT OF MOTOR VEHICLE	3100 N DIVISION ST	10/2/2017	P2
C	THEFT OF MOTOR VEHICLE	7800 N DIVISION ST	10/3/2017	P3
C	THEFT OF MOTOR VEHICLE	0 E CROWN AVE	10/5/2017	P3
C	THEFT-2D (All Other Thefts)	9200 N NEVADA ST	10/3/2017	P3
C	THEFT-2D (All Other Thefts)	400 E MAGNESIUM RD	10/6/2017	P3
C	THEFT-2D (From Building)	9200 N NEVADA ST	10/2/2017	P3
C	THEFT-2D (From Building)	9500 N NEWPORT HWY	10/5/2017	P3
C	THEFT-2D (From Motor Vehicle)	7200 N LIDGERWOOD CT	10/2/2017	P3
C	THEFT-2D (From Motor Vehicle)	600 E VICKSBURG AVE	10/4/2017	P3
C	THEFT-2D (From Motor Vehicle)	E FRANCIS AVE / N NEVADA ST	10/5/2017	P3
C	THEFT-2D (From Motor Vehicle)	7100 N WISCOMB ST	10/5/2017	P3
C	THEFT-2D (From Motor Vehicle)	1000 E GLASS AVE	10/6/2017	P3
C	THEFT-3D (All Other Thefts)	1200 E LYONS AVE	10/3/2017	P3
C	THEFT-3D (All Other Thefts)	9600 N DIVISION ST	10/3/2017	P3
C	THEFT-3D (All Other Thefts)	200 E RICH AVE	10/4/2017	P2
C	THEFT-3D (All Other Thefts)	N DIVISION ST / W WEDGEWOOD AVE	10/4/2017	P3
C	THEFT-3D (All Other Thefts)	9800 N NEVADA ST	10/5/2017	P3
C	THEFT-3D (All Other Thefts)	7100 N DIVISION ST	10/6/2017	P3
C	THEFT-3D (All Other Thefts)	9600 N DIVISION ST	10/6/2017	P3
C	THEFT-3D (From Building)	4400 N DIVISION ST	10/1/2017	P3
C	THEFT-3D (From Building)	9200 N COLTON ST	10/1/2017	P3
C	THEFT-3D (From Building)	900 E WABASH AVE	10/5/2017	P3
C	THEFT-3D (From Building)	9200 N COLTON ST	10/5/2017	P3
C	THEFT-3D (From Building)	1100 E WALTON AVE	10/5/2017	P3
C	THEFT-3D (From Building)	8000 N DIVISION ST	10/5/2017	P3
C	THEFT-3D (From Motor Vehicle)	1100 E WESTVIEW CT	10/1/2017	P3

For protection of victim privacy, the entire address on sexual assault crimes has been redacted.

A/C	Offense Statute	Address	Reported Date	Dist
C	THEFT-3D (From Motor Vehicle)	6200 N DIVISION ST	10/2/2017	P3
C	THEFT-3D (From Motor Vehicle)	1000 E SHARPSBURG AVE	10/2/2017	P3
C	THEFT-3D (From Motor Vehicle)	600 E MAGNESIUM RD	10/2/2017	P3
C	THEFT-3D (From Motor Vehicle)	600 E HOLLAND AVE	10/5/2017	P2
C	THEFT-3D (From Motor Vehicle)	600 E MAGNESIUM RD	10/6/2017	P3
C	THEFT-3D (From Motor Vehicle)	7200 N WALL ST	10/6/2017	P3
C	THEFT-3D (Motor Vehicle Parts or Accessories)	600 E MAGNESIUM RD	10/2/2017	P3
C	THEFT-3D (Shoplifting)	9400 N DIVISION ST	10/3/2017	P3
C	THEFT-3D (Shoplifting)	4700 N DIVISION ST	10/3/2017	P3
C	THEFT-3D (Shoplifting)	4700 N DIVISION ST	10/3/2017	P3
C	THEFT-3D (Shoplifting)	4700 N DIVISION ST	10/3/2017	P3
C	THEFT-3D (Shoplifting)	4700 N DIVISION ST	10/4/2017	P2
C	THEFT-3D (Shoplifting)	9600 N NEWPORT HWY	10/5/2017	P3
C	THEFT-3D (Shoplifting)	4700 N DIVISION ST	10/5/2017	P3
C	THEFT-3D (Shoplifting)	4700 N DIVISION ST	10/5/2017	P3
C	THEFT-3D (Shoplifting)	7500 N DIVISION ST	10/6/2017	P3
C	THEFT-CITY (All Other Thefts)	6300 N DIVISION ST	10/2/2017	P4
C	THEFT-CITY (All Other Thefts)	400 E LACROSSE AVE	10/5/2017	P3
C	THEFT-CITY (From Building)	9200 N COLTON ST	10/4/2017	P4
C	THEFT-CITY (Shoplifting)	9500 N NEWPORT HWY	10/1/2017	P3
C	THEFT-CITY (Shoplifting)	9500 N NEWPORT HWY	10/1/2017	P4
C	THEFT-CITY (Shoplifting)	6600 N DIVISION ST	10/4/2017	P3
C	THEFT-CITY (Shoplifting)	4700 N DIVISION ST	10/4/2017	P4
C	THEFT-CITY (Shoplifting)	4700 N DIVISION ST	10/4/2017	P4
C	THEFT-CITY (Shoplifting)	9500 N NEWPORT HWY	10/6/2017	P4
<u>SPB3WH</u>				
C	ASSAULT-2D	1600 E OLYMPIC AVE	10/1/2017	P4
C	BURGLARY-RESIDENTIAL	1500 E NORTH AVE	10/6/2017	P4
C	THEFT-3D (From Building)	1700 E CENTRAL AVE	10/3/2017	P3
C	THEFT-3D (From Building)	1600 E WELLESLEY AVE	10/6/2017	P3

POLICE SUMMARY - Ending: Saturday, October 07, 2017



NE - Northeast District (P4)

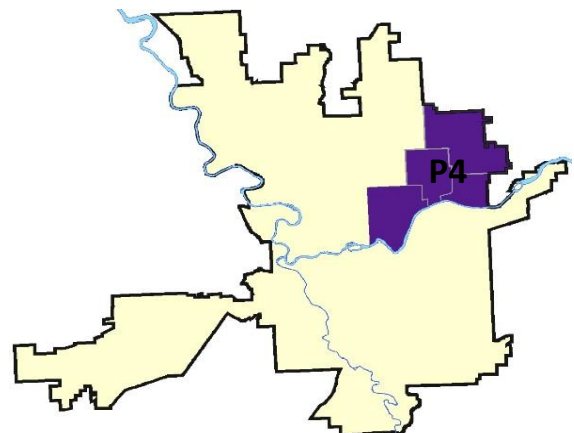
Preliminary IBR Counts

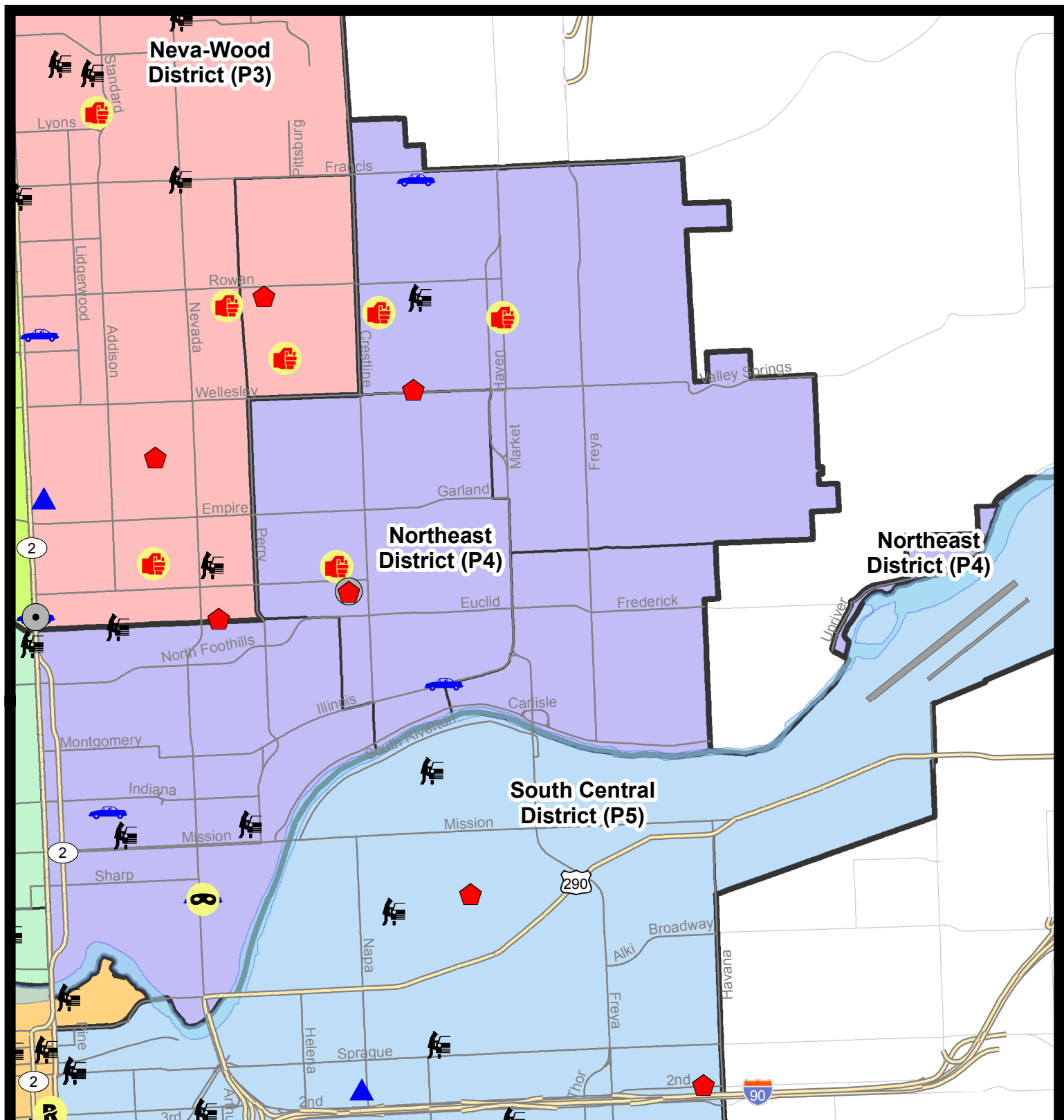
NIBRS Categories (Part 1 Selected)		7 Day Comparison			28 Day Comparison			YTD Comparison		
		Current	Prior	Percent	Current	Prior	Percent	Current	Prior	Percent
Violent	Criminal Homicide	0	0		0	0		1		
	Rape	0	0		4	1	300.00%	34		
	Robbery - Commercial	0	0		2	0		14		
	Robbery - Person	1	5	-80.00%	9	4	125.00%	32		
	Aggravated Assault - Non DV	2	5	-60.00%	10	12	-16.67%	61		
	Aggravated Assault - DV	1	2	-50.00%	5	8	-37.50%	53		
Violent Total:		4	12	-66.67%	30	25	20.00%	195		
Property	Burglary - Residential	2	3	-33.33%	9	17	-47.06%	128		
	Burglary Garage	0	1	-100.00%	6	7	-14.29%	60		
	Burglary Commercial	1	1	0.00%	6	4	50.00%	53		
	Larceny	26	51	-49.02%	137	164	-16.46%	1319		
	Vehicle Theft	4	4	0.00%	15	25	-40.00%	232		
	Arson	0	0		0	4	-100.00%	7		
Property Total:		33	60	-45.00%	173	221	-21.72%	1799		
Preliminary Part 1 Crime Totals:		37	72	-48.61%	203	246	-17.48%	1994		
Current 7 Day Period:		10/1/2017 - 10/7/2017			Prior 7 Day Period:		9/24/2017 - 9/30/2017			
Current 28 Day Period:		9/10/2017 - 10/7/2017			Prior 28 Day Period:		8/13/2017 - 9/9/2017			
Current YTD Day Period:		1/1/2017 - 10/7/2017			Prior YTD Period:		1/1/2016 - 10/7/2016			

Prepared by SPD Crime Analysis Office - Tuesday, October 10, 2017

NOTE: SPD moved from UCR to the NIBRS reporting standard on 10/4/16 following the transition to a new RMS System. [Numbers on CompStat reports prior to this date should not be used as a comparison to those on this report.](#) Additional info on these reporting standards can be found on the FBI website: <https://ucr.fbi.gov/nibrs-overview>

This chart represents Preliminary counts of selected crime categories from Police Case Reports. Full statistical analysis to determine the confidence level of this data has not been performed. The % change columns on the preliminary counts differ from the percentage change on the NIBRS crime report, sometimes significantly. The CompStat report is designed for operational use and includes only selected NIBRS categories and coding less complex than full NIBRS rules. Official statistics for these and other NIBRS categories can be found on WASPC & FBI websites once available.





City of Spokane
Northeast District (P4)
Selected Crime Codes
2017-10-01 to 2017-10-07
 Prepared By:
 Crime Analysis Unit
 Spokane Police Department

Legend

NIBRS Events



Criminal Homicide



Rape



Robbery Commercial



Robbery Person



Aggravated Assault



Burglary Residential



Burglary Garage



Burglary Commercial



Vehicle Prowling



Vehicle Theft



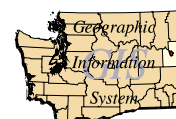
Arson



Cases Represent LERMS Crime Codes
 Points may indicate multiple events
 Note: Veh Prowl is only Larceny displayed

For Additional Information on
 Incidents pertaining to an
 Area, Trend, or Pattern
 Contact Information Analysis

0 0.2 0.4 0.8 Miles



THIS IS NOT A LEGAL DOCUMENT.
 The information shown on this map is compiled
 from various sources and is subject to constant
 revision. Information shown on this map should
 not be used to determine the location of facilities
 in relationship to property lines, section lines,
 streets, etc.

Sunday - Saturday

NE - Northeast District (P4)

10/1/2017 TO 10/7/2017



<u>A/C</u>	<u>Offense Statute</u>	<u>Address</u>	<u>Reported Date</u>	<u>Dist</u>
<u>SPB4BE</u>				
C	ASSAULT-2D	N NAPA ST / E COURTLAND AVE	10/2/2017	P4
A	BURGLARY 2D COMMERCIAL	1900 E LIBERTY AVE	10/6/2017	P4
C	BURGLARY-RESIDENTIAL	1900 E LIBERTY AVE	10/6/2017	P4
C	THEFT-3D (From Building)	4000 N COOK ST	10/4/2017	P4
C	THEFT-3D (From Building)	3000 E PROVIDENCE AVE	10/5/2017	P4
C	THEFT-CITY (From Building)	3300 N LACEY ST	10/1/2017	P4
<u>SPB4HI</u>				
C	ASSAULT-2D	2200 E EVERETT AVE	10/2/2017	P4
C	ASSAULT-2D	E DIAMOND AVE / N MARKET ST	10/3/2017	P4
C	BURGLARY-RESIDENTIAL	4700 N COOK ST	10/3/2017	P4
C	THEFT OF MOTOR VEHICLE	6200 N COOK ST	10/2/2017	P4
C	THEFT-3D (All Other Thefts)	2200 E EVERETT AVE	10/6/2017	P4
C	THEFT-3D (From Building)	2900 E CENTRAL AVE	10/3/2017	P4
C	THEFT-3D (From Building)	5400 N LACEY ST	10/5/2017	P4
C	VEHICLE PROWLING-2D/No Theft	2500 E SANSON AVE	10/1/2017	P4
<u>SPB4LO</u>				
C	ROBBERY 1D PERSON (NOT PURSE SNATCHING)	900 E BOONE AVE	10/1/2017	P2
C	THEFT OF MOTOR VEHICLE	900 E BOONE AVE	10/5/2017	P4
C	THEFT OF MOTOR VEHICLE	300 E NORA AVE	10/5/2017	P2
C	THEFT-2D (From Motor Vehicle)	3000 N ADDISON ST	10/3/2017	P4
C	THEFT-3D (All Other Thefts)	1200 E MISSION AVE	10/2/2017	P4
C	THEFT-3D (All Other Thefts)	100 E BOONE AVE	10/2/2017	P4
C	THEFT-3D (All Other Thefts)	700 N DIVISION ST	10/4/2017	P4
C	THEFT-3D (From Motor Vehicle)	1200 E AUGUSTA AVE	10/3/2017	P4
C	THEFT-3D (From Motor Vehicle)	400 E AUGUSTA AVE	10/6/2017	P4
C	THEFT-3D (Motor Vehicle Parts or Accessories)	E BOONE AVE / N CINCINNATI ST	10/2/2017	P4
C	THEFT-3D (Motor Vehicle Parts or Accessories)	2400 N CINCINNATI ST	10/5/2017	P4
C	THEFT-CITY (All Other Thefts)	1000 E INDIANA AVE	10/6/2017	P4
C	THEFT-CITY (Motor Vehicle Parts or Accessories)	1200 E MISSION AVE	10/5/2017	P5
C	THEFT-CITY (Shoplifting)	2400 N DIVISION ST	10/2/2017	P3
C	THEFT-CITY (Shoplifting)	2400 N DIVISION ST	10/2/2017	P3
C	THEFT-CITY (Shoplifting)	2400 N DIVISION ST	10/2/2017	P3
C	THEFT-CITY (Shoplifting)	2400 N DIVISION ST	10/3/2017	P4
<u>SPB4MI</u>				
C	THEFT OF MOTOR VEHICLE	E ILLINOIS AVE / N SMITH ST	10/5/2017	P4

SPOKANE POLICE DEPARTMENT



SOUTH **Police Service Area**

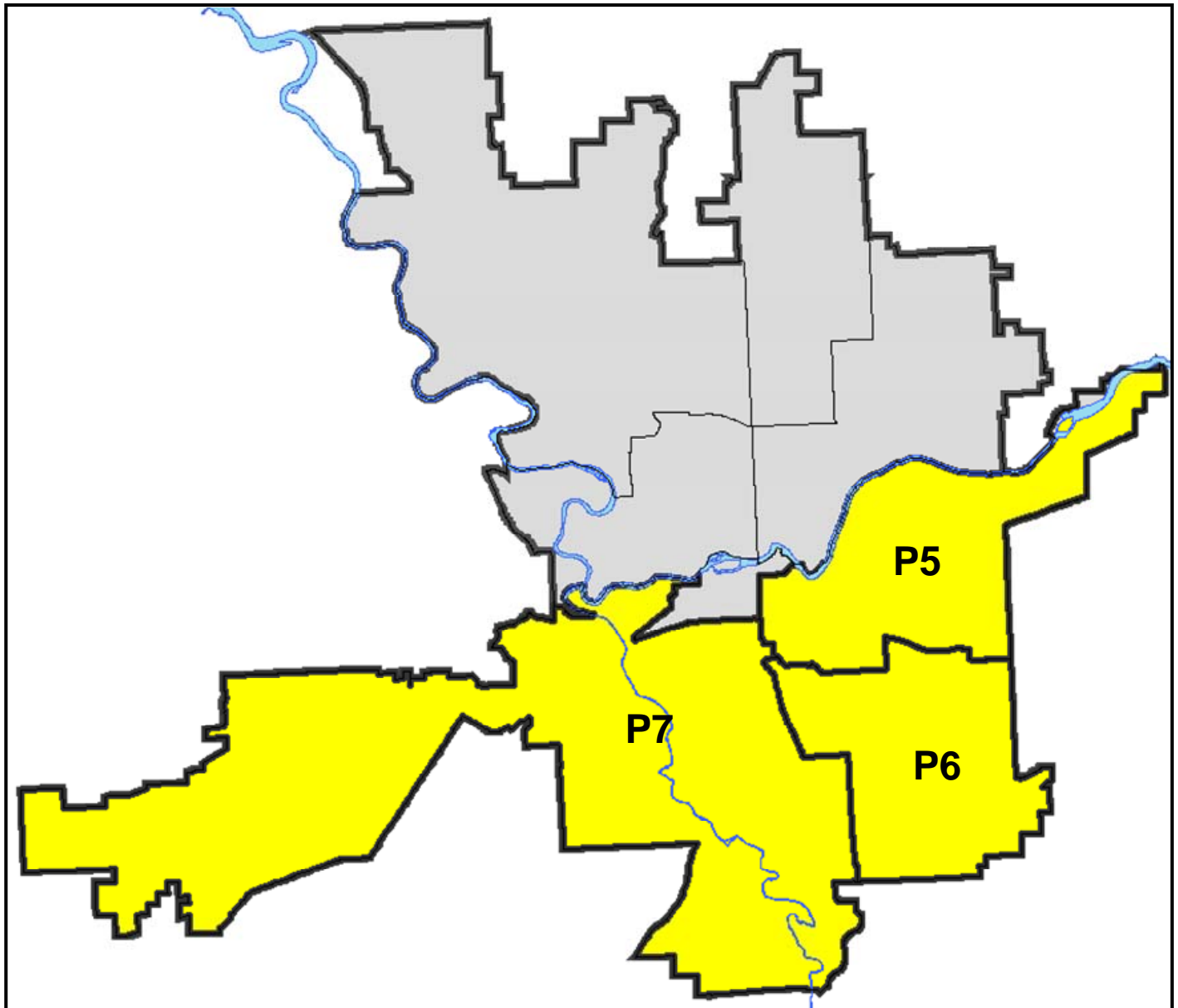
PSA Commander

Captain Tracie Meidl

South Central District (P5)

Southeast District (P6)

Southwest District (P7)



POLICE SUMMARY - Ending: Saturday, October 07, 2017

SOUTH PRECINCT (P5, P6, and P7)



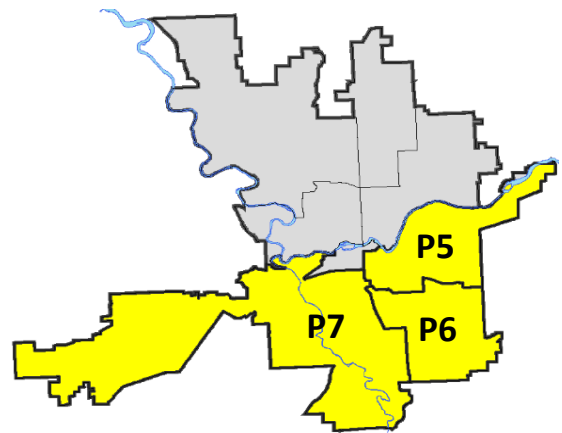
Preliminary IBR Counts

NIBRS Categories (Part 1 Selected)		7 Day Comparison			28 Day Comparison			YTD Comparison		
		Current	Prior	Percent	Current	Prior	Percent	Current	Prior	Percent
Violent	Criminal Homicide	0	0		0	0		1		
	Rape	2	2	0.00%	8	3	166.67%	75		
	Robbery - Commercial	0	0		0	5	-100.00%	11		
	Robbery - Person	1	1	0.00%	2	4	-50.00%	42		
	Aggravated Assault - Non DV	2	3	-33.33%	11	14	-21.43%	114		
	Aggravated Assault - DV	0	8	-100.00%	16	6	166.67%	87		
Violent Total:		5	14	-64.29%	37	32	15.63%	330		
Property	Burglary - Residential	12	7	71.43%	39	35	11.43%	361		
	Burglary Garage	2	2	0.00%	12	29	-58.62%	186		
	Burglary Commercial	0	3	-100.00%	14	13	7.69%	114		
	Larceny	58	74	-21.62%	287	348	-17.53%	3048		
	Vehicle Theft	6	10	-40.00%	39	38	2.63%	504		
	Arson	0	0		6	4	50.00%	18		
Property Total:		78	96	-18.75%	397	467	-14.99%	4231		
Preliminary Part 1 Crime Totals:		83	110	-24.55%	434	499	-13.03%	4561		
Current 7 Day Period:		10/1/2017 - 10/7/2017			Prior 7 Day Period:		9/24/2017 - 9/30/2017			
Current 28 Day Period:		9/10/2017 - 10/7/2017			Prior 28 Day Period:		8/13/2017 - 9/9/2017			
Current YTD Day Period:		1/1/2017 - 10/7/2017			Prior YTD Period:		1/1/2016 - 10/7/2016			

Prepared by SPD Crime Analysis Office - Tuesday, October 10, 2017

NOTE: SPD moved from UCR to the NIBRS reporting standard on 10/4/16 following the transition to a new RMS System. [Numbers on CompStat reports prior to this date should not be used as a comparison to those on this report.](#) Additional info on these reporting standards can be found on the FBI website: <https://ucr.fbi.gov/nibrs-overview>

This chart represents Preliminary counts of selected crime categories from Police Case Reports. Full statistical analysis to determine the confidence level of this data has not been performed. The % change columns on the preliminary counts differ from the percentage change on the NIBRS crime report, sometimes significantly. The CompStat report is designed for operational use and includes only selected NIBRS categories and coding less complex than full NIBRS rules. Official statistics for these and other NIBRS categories can be found on WASPC & FBI websites once available.



POLICE SUMMARY - Ending: Saturday, October 07, 2017



SE - South Central District (P5)

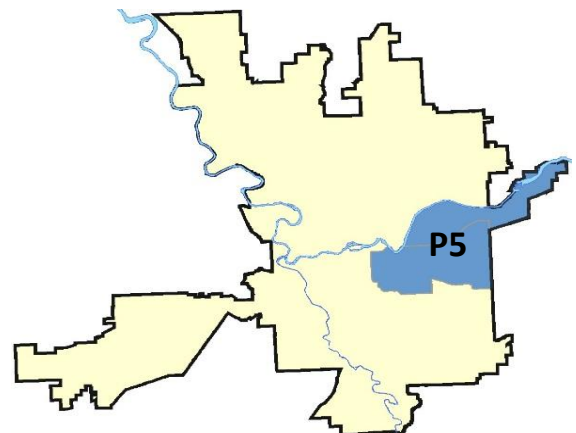
Preliminary IBR Counts


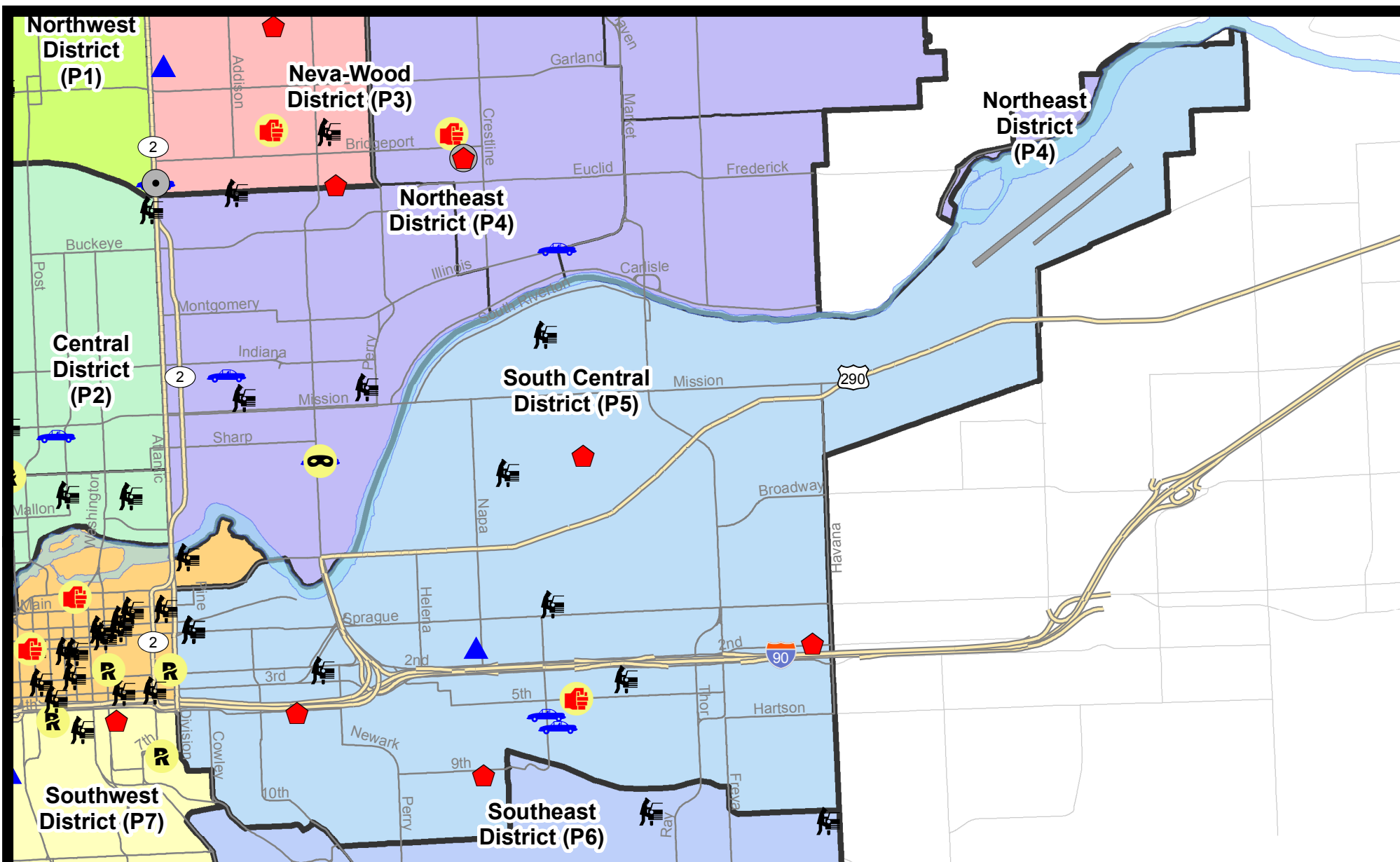
NIBRS Categories (Part 1 Selected)		7 Day Comparison			28 Day Comparison			YTD Comparison		
		Current	Prior	Percent	Current	Prior	Percent	Current	Prior	Percent
Violent	Criminal Homicide	0	0		0	0		0		
	Rape	0	1	-100.00%	3	3	0.00%	26		
	Robbery - Commercial	0	0		0	4	-100.00%	6		
	Robbery - Person	0	0		0	2	-100.00%	24		
	Aggravated Assault - Non DV	1	3	-66.67%	7	9	-22.22%	63		
	Aggravated Assault - DV	0	1	-100.00%	5	2	150.00%	39		
Violent Total:		1	5	-80.00%	15	20	-25.00%	158		
Property	Burglary - Residential	5	2	150.00%	16	12	33.33%	128		
	Burglary Garage	1	0		2	9	-77.78%	42		
	Burglary Commercial	0	3	-100.00%	10	9	11.11%	72		
	Larceny	26	34	-23.53%	115	100	15.00%	1081		
	Vehicle Theft	2	6	-66.67%	20	15	33.33%	239		
	Arson	0	0		0	1	-100.00%	4		
Property Total:		34	45	-24.44%	163	146	11.64%	1566		
Preliminary Part 1 Crime Totals:		35	50	-30.00%	178	166	7.23%	1724		
Current 7 Day Period:		10/1/2017 - 10/7/2017			Prior 7 Day Period:		9/24/2017 - 9/30/2017			
Current 28 Day Period:		9/10/2017 - 10/7/2017			Prior 28 Day Period:		8/13/2017 - 9/9/2017			
Current YTD Day Period:		1/1/2017 - 10/7/2017			Prior YTD Period:		1/1/2016 - 10/7/2016			

Prepared by SPD Crime Analysis Office - Tuesday, October 10, 2017

NOTE: SPD moved from UCR to the NIBRS reporting standard on 10/4/16 following the transition to a new RMS System. [Numbers on CompStat reports prior to this date should not be used as a comparison to those on this report.](#) Additional info on these reporting standards can be found on the FBI website: <https://ucr.fbi.gov/nibrs-overview>

This chart represents Preliminary counts of selected crime categories from Police Case Reports. Full statistical analysis to determine the confidence level of this data has not been performed. The % change columns on the preliminary counts differ from the percentage change on the NIBRS crime report, sometimes significantly. The CompStat report is designed for operational use and includes only selected NIBRS categories and coding less complex than full NIBRS rules. Official statistics for these and other NIBRS categories can be found on WASPC & FBI websites once available.




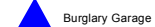




City of Spokane
South Central District (P5)
Selected
Crime Types
2017-10-01 to 2017-10-07

Prepared By:
Crime Analysis Unit
Spokane Police Department

Legend

NIBRS Events



Cases Represent LERMS Crime Codes
 Points may indicate multiple events
 Note: Veh Prowl is only Larceny category displayed



For Additional Information on Incidents
 pertaining to an Area, Trend, or Pattern
 Contact Information Analysis

0 0.2 0.4 0.6 0.8 1 Miles



THIS IS NOT A LEGAL DOCUMENT:
 The information shown on this map is compiled
 from various sources and is subject to constant
 revision. Information shown on this map should
 not be used to determine the location of facilities
 in relationship to property lines, section lines,
 streets, etc.

Sunday - Saturday

10/1/2017 TO 10/7/2017

SE - South Central District (P5)



<u>A/C</u>	<u>Offense Statute</u>	<u>Address</u>	<u>Reported Date</u>	<u>Dist</u>
<u>SPC5EC</u>				
C	BURGLARY 2D GARAGE	1900 E PACIFIC AVE	10/5/2017	P5
C	BURGLARY-RESIDENTIAL	900 S NAPA ST	10/3/2017	P6
C	BURGLARY-RESIDENTIAL	700 E 5TH AVE	10/3/2017	P6
C	BURGLARY-RESIDENTIAL	4100 E 2ND AVE	10/6/2017	P6
C	HARASSMENT (Weapon Involved)	E 5TH AVE / S SMITH ST	10/5/2017	P5
C	THEFT OF MOTOR VEHICLE	S ALTAMONT ST / E 6TH AVE	10/3/2017	P6
C	THEFT OF MOTOR VEHICLE	2400 E HARTSON AVE	10/6/2017	P5
C	THEFT-2D (All Other Thefts)	800 S GREENE ST	10/6/2017	P5
C	THEFT-3D (All Other Thefts)	600 S RALPH ST	10/1/2017	P5
C	THEFT-3D (All Other Thefts)	2600 E 1ST AVE	10/2/2017	P5
C	THEFT-3D (All Other Thefts)	1400 E RIVERSIDE AVE	10/2/2017	P5
C	THEFT-3D (All Other Thefts)	200 E 3RD AVE	10/3/2017	P5
C	THEFT-3D (All Other Thefts)	1700 E 4TH AVE	10/3/2017	P5
C	THEFT-3D (All Other Thefts)	N LEE ST / E MAIN AVE	10/3/2017	P5
C	THEFT-3D (All Other Thefts)	4200 E 11TH AVE	10/3/2017	P5
C	THEFT-3D (All Other Thefts)	4100 E 2ND AVE	10/6/2017	P6
C	THEFT-3D (From Building)	100 S DIVISION ST	10/4/2017	P5
C	THEFT-3D (From Building)	600 E 2ND AVE	10/5/2017	P5
C	THEFT-3D (From Building)	200 E SPRAGUE AVE	10/5/2017	P5
C	THEFT-3D (From Motor Vehicle)	100 E SPRAGUE AVE	10/3/2017	P5
C	THEFT-3D (From Motor Vehicle)	100 E SPRAGUE AVE	10/5/2017	P8
C	THEFT-3D (From Motor Vehicle)	300 S HAVEN ST	10/6/2017	P6
C	THEFT-3D (Shoplifting)	4200 E SPRAGUE AVE	10/4/2017	P5
C	THEFT-CITY (All Other Thefts)	W SPRAGUE AVE / N DIVISION ST	10/5/2017	P8
C	VEHICLE PROWLING-2D/From Motor Vehicle	2400 E RIVERSIDE AVE	10/2/2017	P5
C	VEHICLE PROWLING-2D/From Motor Vehicle	900 E 3RD AVE	10/6/2017	P5
<u>SPC5GP</u>				
C	BURGLARY-RESIDENTIAL	2700 E DESMET AVE	10/3/2017	P6
C	THEFT-3D (All Other Thefts)	2500 E BOONE AVE	10/4/2017	P5
C	THEFT-3D (From Building)	1800 N GREENE ST	10/4/2017	P5
C	THEFT-3D (From Building)	1600 E CATALDO AVE	10/5/2017	P5
C	THEFT-3D (From Motor Vehicle)	2200 E CATALDO AVE	10/3/2017	P5
C	THEFT-3D (From Motor Vehicle)	1800 N COOK ST	10/5/2017	P5
C	THEFT-3D (Motor Vehicle Parts or Accessories)	1300 N MADELIA ST	10/5/2017	P5

POLICE SUMMARY - Ending: Saturday, October 07, 2017



SE - Southeast District (P6)

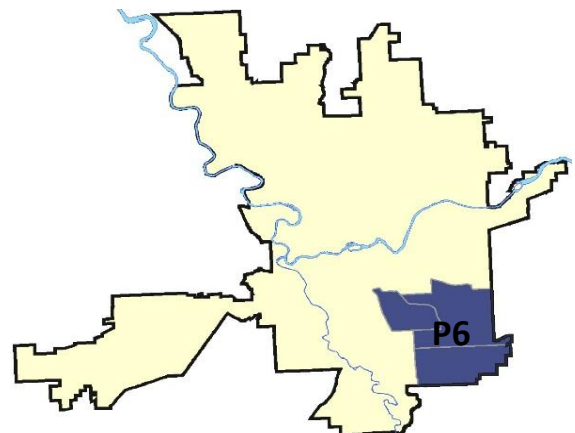
Preliminary IBR Counts

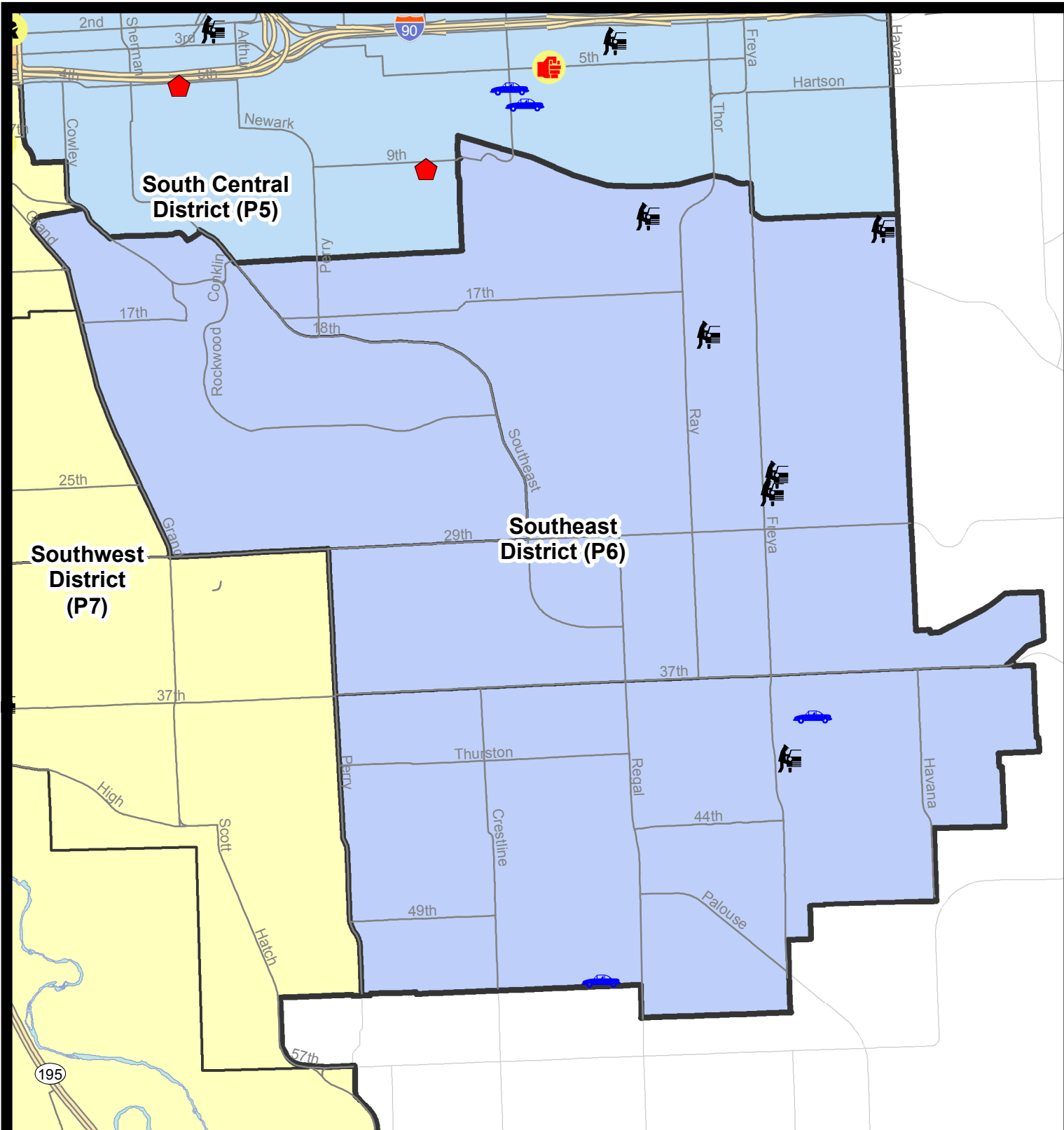
NIBRS Categories (Part 1 Selected)		7 Day Comparison			28 Day Comparison			YTD Comparison		
		Current	Prior	Percent	Current	Prior	Percent	Current	Prior	Percent
Violent	Criminal Homicide	0	0		0	0		0		
	Rape	0	0		1	0		22		
	Robbery - Commercial	0	0		0	1	-100.00%	3		
	Robbery - Person	0	0		0	0		7		
	Aggravated Assault - Non DV	0	0		0	1	-100.00%	17		
	Aggravated Assault - DV	0	2	-100.00%	2	0		15		
Violent Total:		0	2	-100.00%	3	2	50.00%	64		
Property	Burglary - Residential	0	3	-100.00%	11	10	10.00%	101		
	Burglary Garage	0	2	-100.00%	4	9	-55.56%	67		
	Burglary Commercial	0	0		0	2	-100.00%	9		
	Larceny	11	14	-21.43%	49	83	-40.96%	755		
	Vehicle Theft	2	4	-50.00%	8	6	33.33%	99		
	Arson	0	0		4	1	300.00%	7		
Property Total:		13	23	-43.48%	76	111	-31.53%	1038		
Preliminary Part 1 Crime Totals:		13	25	-48.00%	79	113	-30.09%	1102		
Current 7 Day Period:		10/1/2017 - 10/7/2017			Prior 7 Day Period:		9/24/2017 - 9/30/2017			
Current 28 Day Period:		9/10/2017 - 10/7/2017			Prior 28 Day Period:		8/13/2017 - 9/9/2017			
Current YTD Day Period:		1/1/2017 - 10/7/2017			Prior YTD Period:		1/1/2016 - 10/7/2016			

Prepared by SPD Crime Analysis Office - Tuesday, October 10, 2017

NOTE: SPD moved from UCR to the NIBRS reporting standard on 10/4/16 following the transition to a new RMS System. [Numbers on CompStat reports prior to this date should not be used as a comparison to those on this report.](#) Additional info on these reporting standards can be found on the FBI website: <https://ucr.fbi.gov/nibrs-overview>

This chart represents Preliminary counts of selected crime categories from Police Case Reports. Full statistical analysis to determine the confidence level of this data has not been performed. The % change columns on the preliminary counts differ from the percentage change on the NIBRS crime report, sometimes significantly. The CompStat report is designed for operational use and includes only selected NIBRS categories and coding less complex than full NIBRS rules. Official statistics for these and other NIBRS categories can be found on WASPC & FBI websites once available.





City of Spokane
Southeast District (P6)
Selected Crime Codes
2017-10-01 to 2017-10-07
 Prepared By:
 Crime Analysis Unit
 Spokane Police Department

Legend

NIBRS Events

Criminal Homicide	Robbery Person	Burglary Commercial
Rape	Aggravated Assault	Vehicle Prowling
Robbery Commercial	Burglary Residential	Vehicle Theft
	Burglary Garage	Arson

*Cases Represent LERMS Crime Codes
 Points may indicate multiple events
 Note: Veh Prowl is only Larceny displayed*

For Additional Information on Incidents pertaining to an Area, Trend, or Pattern Contact Information Analysis

0 0.15 0.3 0.6 Miles

THIS IS NOT A LEGAL DOCUMENT:
 The information shown on this map is compiled from various sources and is subject to constant revision. Information shown on this map should not be used to determine the location of facilities in relationship to property lines, section lines, streets, etc.

Sunday - Saturday

SE - Southeast District (P6)

10/1/2017 TO 10/7/2017



<u>A/C</u>	<u>Offense Statute</u>	<u>Address</u>	<u>Reported Date</u>	<u>Dist</u>
<u>SPC6LH</u>				
C	THEFT-3D (All Other Thefts)	4100 E CONGRESS AVE	10/3/2017	P6
C	THEFT-3D (From Motor Vehicle)	4200 E 14TH AVE	10/1/2017	P6
C	THEFT-3D (From Motor Vehicle)	1200 S FISKE ST	10/3/2017	P6
C	THEFT-3D (From Motor Vehicle)	3300 E 19TH AVE	10/3/2017	P6
C	THEFT-3D (From Motor Vehicle)	3600 E 27TH AVE	10/5/2017	P6
A	THEFT-3D (From Motor Vehicle)	3600 E 26TH AVE	10/5/2017	P6
<u>SPC6RW</u>				
C	MAIL THEFT (All Others)	600 E 26TH AVE	10/3/2017	P6
C	THEFT-3D (From Building)	100 E 12TH AVE	10/2/2017	P6
<u>SPC6SG</u>				
C	THEFT OF MOTOR VEHICLE	3900 S REBECCA ST	10/1/2017	P6
C	THEFT OF MOTOR VEHICLE	2500 E 53RD AVE	10/2/2017	P6
C	THEFT(FIREARM) (From Motor Vehicle)	4100 S GREYSTONE LN	10/2/2017	P6
C	THEFT-3D (Shoplifting)	4500 S REGAL ST	10/4/2017	P5

POLICE SUMMARY - Ending: Saturday, October 07, 2017



SW - Southwest District (P7)

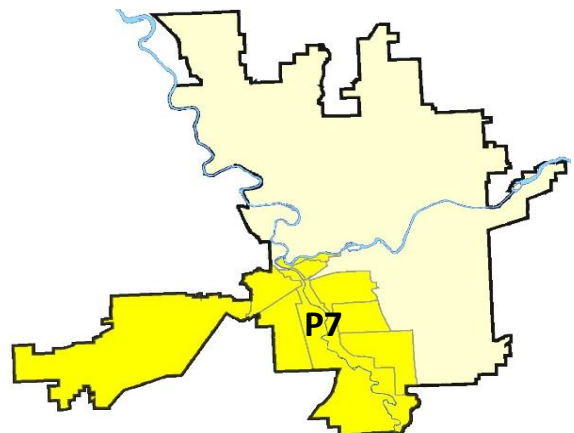
Preliminary IBR Counts

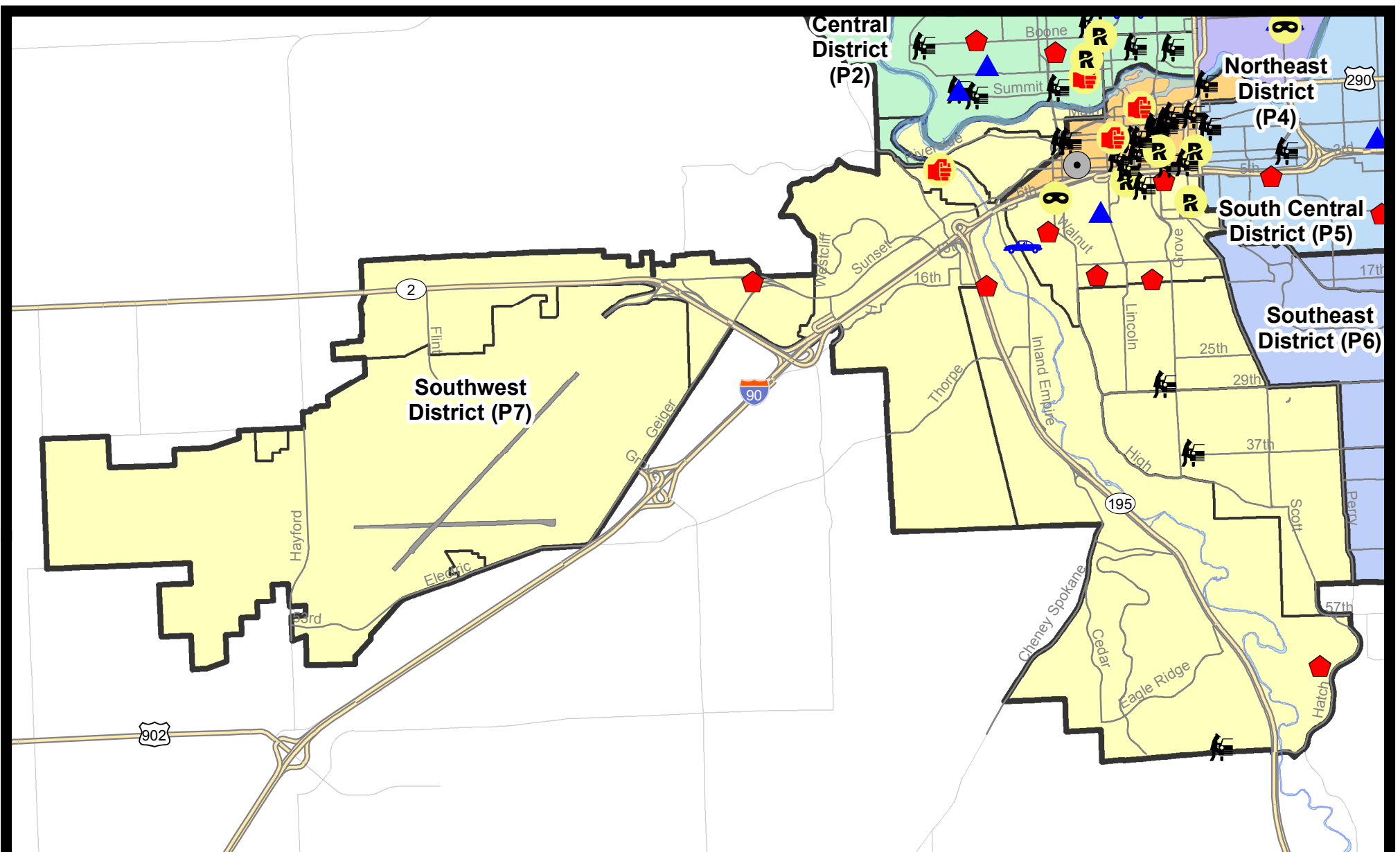
NIBRS Categories (Part 1 Selected)		7 Day Comparison			28 Day Comparison			YTD Comparison		
		Current	Prior	Percent	Current	Prior	Percent	Current	Prior	Percent
Violent	Criminal Homicide	0	0		0	0		1		
	Rape	2	1	100.00%	4	0		27		
	Robbery - Commercial	0	0		0	0		2		
	Robbery - Person	1	1	0.00%	2	2	0.00%	11		
	Aggravated Assault - Non DV	1	0		4	4	0.00%	34		
	Aggravated Assault - DV	0	5	-100.00%	9	4	125.00%	33		
Violent Total:		4	7	-42.86%	19	10	90.00%	108		
Property	Burglary - Residential	7	2	250.00%	12	13	-7.69%	132		
	Burglary Garage	1	0		6	11	-45.45%	77		
	Burglary Commercial	0	0		4	2	100.00%	33		
	Larceny	21	26	-19.23%	123	165	-25.45%	1212		
	Vehicle Theft	2	0		11	17	-35.29%	166		
	Arson	0	0		2	2	0.00%	7		
Property Total:		31	28	10.71%	158	210	-24.76%	1627		
Preliminary Part 1 Crime Totals:		35	35	0.00%	177	220	-19.55%	1735		
Current 7 Day Period:		10/1/2017 - 10/7/2017			Prior 7 Day Period:		9/24/2017 - 9/30/2017			
Current 28 Day Period:		9/10/2017 - 10/7/2017			Prior 28 Day Period:		8/13/2017 - 9/9/2017			
Current YTD Day Period:		1/1/2017 - 10/7/2017			Prior YTD Period:		1/1/2016 - 10/7/2016			

Prepared by SPD Crime Analysis Office - Tuesday, October 10, 2017

NOTE: SPD moved from UCR to the NIBRS reporting standard on 10/4/16 following the transition to a new RMS System. [Numbers on CompStat reports prior to this date should not be used as a comparison to those on this report.](#) Additional info on these reporting standards can be found on the FBI website: <https://ucr.fbi.gov/nibrs-overview>

This chart represents Preliminary counts of selected crime categories from Police Case Reports. Full statistical analysis to determine the confidence level of this data has not been performed. The % change columns on the preliminary counts differ from the percentage change on the NIBRS crime report, sometimes significantly. The CompStat report is designed for operational use and includes only selected NIBRS categories and coding less complex than full NIBRS rules. Official statistics for these and other NIBRS categories can be found on WASPC & FBI websites once available.




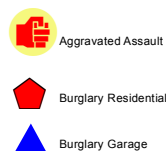



City of Spokane
Southwest District (P7)
Selected
Crime Types
2017-10-01 to 2017-10-07

Prepared By:
Crime Analysis Unit
Spokane Police Department

Legend

NIBRS Events



Cases Represent LERMS Crime Codes
 Points may indicate multiple events
 Note: Veh Prowl is only Larceny category displayed



For Additional Information on Incidents
 pertaining to an Area, Trend, or Pattern
 Contact Information Analysis

0 0.2 0.4 0.6 0.8 1 1.2 1.4 1.6 Miles



THIS IS NOT A LEGAL DOCUMENT:
 The information shown on this map is compiled
 from various sources and is subject to constant
 revision. Information shown on this map should
 not be used to determine the location of facilities
 in relationship to property lines, section lines,
 streets, etc.



Sunday - Saturday

SE - Southwest District (P7)

10/1/2017 TO 10/7/2017



<u>A/C</u>	<u>Offense Statute</u>	<u>Address</u>	<u>Reported Date</u>	<u>Dist</u>
C	THEFT-3D (All Other Thefts)	9030 W 2 HWY	10/5/2017	P7
<u>SPD7BA</u>				
C	THEFT-3D (All Other Thefts)	100 S COEUR D ALENE ST	10/1/2017	P7
<u>SPD7CH</u>				
C	BURGLARY 2D GARAGE	1000 W 8TH AVE	10/4/2017	P7
C	BURGLARY-RESIDENTIAL	1600 W 10TH AVE	10/2/2017	P5
C	BURGLARY-RESIDENTIAL	500 W 16TH AVE	10/3/2017	P7
C	BURGLARY-RESIDENTIAL	300 W 5TH AVE	10/3/2017	P7
C	BURGLARY-RESIDENTIAL	1100 W 15TH AVE	10/5/2017	P7
C	MAIL THEFT (All Others)	800 S MONROE ST	10/3/2017	P7
C	RAPE-2ND (RAPE)		10/1/2017	P1
C	RAPE-2ND (RAPE)		10/2/2017	P6
C	ROBBERY 1D PERSON (NOT PURSE SNATCHING)	1500 W 6TH AVE	10/4/2017	P7
C	THEFT OF MOTOR VEHICLE	1100 S CANNON PL	10/5/2017	P7
C	THEFT OF MOTOR VEHICLE	1100 S CANNON PL	10/5/2017	P7
C	THEFT-2D (From Building)	1100 W 9TH AVE	10/2/2017	P7
C	THEFT-3D (All Other Thefts)	700 S LINCOLN PL	10/6/2017	P7
C	THEFT-3D (From Building)	600 W 5TH AVE	10/2/2017	P7
C	THEFT-3D (From Building)	1100 W 15TH AVE	10/5/2017	P7
C	THEFT-3D (From Building)	400 W 7TH AVE	10/5/2017	P7
C	THEFT-3D (From Building)	1100 W 7TH AVE	10/6/2017	P7
A	THEFT-3D (From Motor Vehicle)	500 S HOWARD ST	10/1/2017	P7
<u>SPD7CS</u>				
C	THEFT-2D (From Motor Vehicle)	100 W 37TH AVE	10/2/2017	P7
C	THEFT-3D (From Building)	3500 S BERNARD ST	10/3/2017	P7
<u>SPD7LC</u>				
C	ASSAULT-2D	S A ST / S HIGHBRIDGE PARK	10/2/2017	P7
C	BURGLARY 1D RESIDENTIAL	6300 S VERONA LN	10/2/2017	P7
C	BURGLARY-RESIDENTIAL	2300 W 16TH AVE	10/5/2017	P7
C	THEFT-1D (From Motor Vehicle)	0 W KEELY CT	10/4/2017	P7
C	THEFT-3D (All Other Thefts)	4000 S CHENEY SPOKANE RD	10/3/2017	P7
C	THEFT-3D (Shoplifting)	4000 S CHENEY SPOKANE RD	10/6/2017	P7
<u>SPD7MC</u>				
C	THEFT-3D (From Motor Vehicle)	400 W 28TH AVE	10/3/2017	P7
<u>SPD7PV</u>				
C	THEFT-3D (All Other Thefts)	2200 W CLARKE AVE	10/5/2017	P7

<u>A/C</u>	<u>Offense Statute</u>	<u>Address</u>	<u>Reported Date</u>	<u>Dist</u>
<u>SPD7WH</u>				
C	THEFT-1D (All Other Thefts)	900 S AZALEA DR	10/5/2017	P7
<u>SPD7WP</u>				
C	BURGLARY 1D RESIDENTIAL	5100 W SUNSET HWY	10/2/2017	P7
C	THEFT-3D (All Other Thefts)	5300 W SUNSET HWY	10/3/2017	P7

SPOKANE POLICE DEPARTMENT

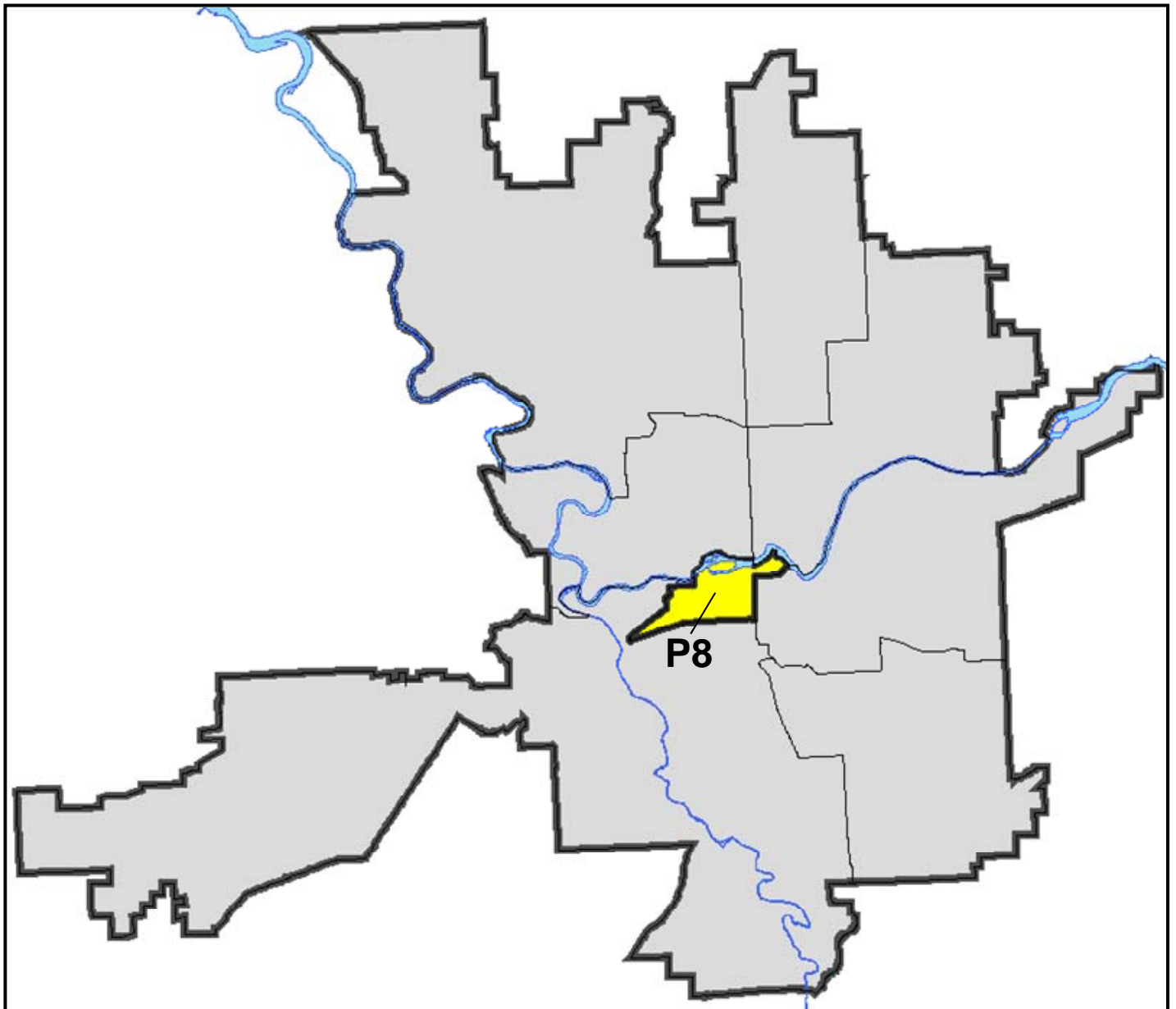
DOWNTOWN

Police Service Area



PSA Commander

Captain David Singley



POLICE SUMMARY - Ending: Saturday, October 07, 2017

DOWNTOWN PRECINCT (P8)



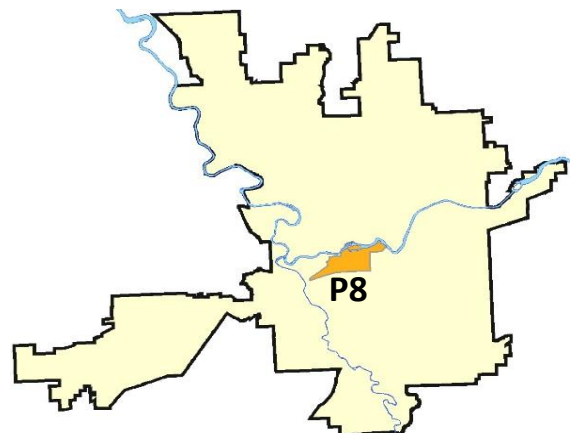
Preliminary IBR Counts

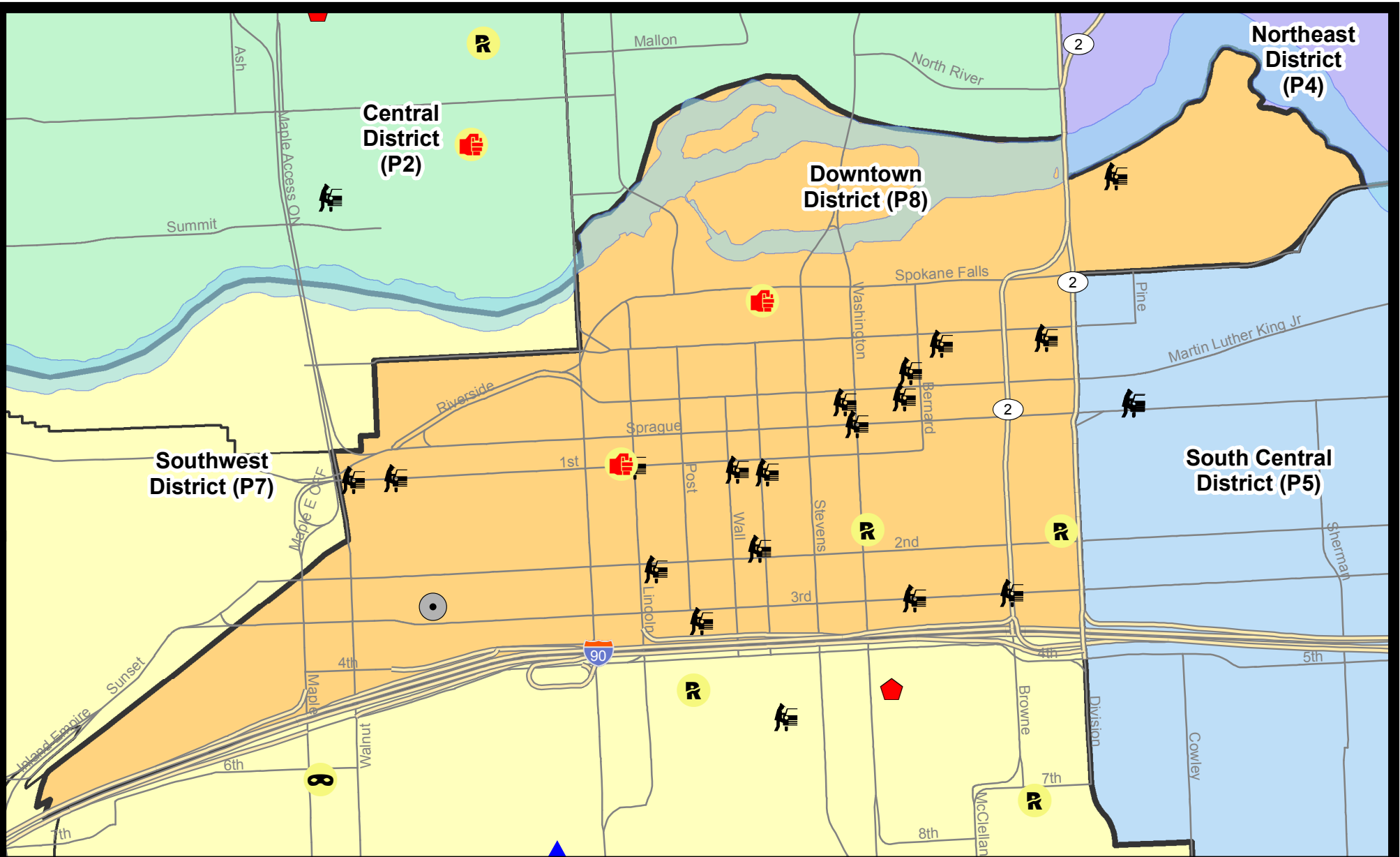
NIBRS Categories (Part 1 Selected)		7 Day Comparison			28 Day Comparison			YTD Comparison		
		Current	Prior	Percent	Current	Prior	Percent	Current	Prior	Percent
Violent	Criminal Homicide	0	0		0	0		0		
	Rape	2	0		3	1	200.00%	20		
	Robbery - Commercial	0	0		1	0		1		
	Robbery - Person	0	0		0	1	-100.00%	31		
	Aggravated Assault - Non DV	2	2	0.00%	8	17	-52.94%	80		
	Aggravated Assault - DV	0	0		2	2	0.00%	16		
Violent Total:		4	2	100.00%	14	21	-33.33%	148		
Property	Burglary - Residential	0	1	-100.00%	1	2	-50.00%	26		
	Burglary Garage	0	0		0	0		1		
	Burglary Commercial	1	1	0.00%	4	7	-42.86%	33		
	Larceny	27	32	-15.63%	102	103	-0.97%	897		
	Vehicle Theft	0	2	-100.00%	3	5	-40.00%	43		
	Arson	0	0		0	0		0		
Property Total:		28	36	-22.22%	110	117	-5.98%	1000		
Preliminary Part 1 Crime Totals:		32	38	-15.79%	124	138	-10.14%	1148		
Current 7 Day Period:		10/1/2017 - 10/7/2017			Prior 7 Day Period:		9/24/2017 - 9/30/2017			
Current 28 Day Period:		9/10/2017 - 10/7/2017			Prior 28 Day Period:		8/13/2017 - 9/9/2017			
Current YTD Day Period:		1/1/2017 - 10/7/2017			Prior YTD Period:		1/1/2016 - 10/7/2016			

Prepared by SPD Crime Analysis Office - Tuesday, October 10, 2017

NOTE: SPD moved from UCR to the NIBRS reporting standard on 10/4/16 following the transition to a new RMS System. [Numbers on CompStat reports prior to this date should not be used as a comparison to those on this report.](#) Additional info on these reporting standards can be found on the FBI website: <https://ucr.fbi.gov/nibrs-overview>

This chart represents Preliminary counts of selected crime categories from Police Case Reports. Full statistical analysis to determine the confidence level of this data has not been performed. The % change columns on the preliminary counts differ from the percentage change on the NIBRS crime report, sometimes significantly. The CompStat report is designed for operational use and includes only selected NIBRS categories and coding less complex than full NIBRS rules. Official statistics for these and other NIBRS categories can be found on WASPC & FBI websites once available.





City of Spokane
Downtown District (P8)
Selected
Crime Types
2017-10-01 to 2017-10-07

Prepared By:
 Crime Analysis Unit
 Spokane Police Department

Legend

NIBRS Events

- Criminal Homicide
- Rape
- Robbery Commercial
- Robbery Person
- Aggravated Assault
- Burglary Residential
- Burglary Garage
- Burglary Commercial
- Vehicle Prowling
- Vehicle Theft
- Arson

Cases Represent LERMS Crime Codes
 Points may indicate multiple events
 Note: Veh Prowl is only Larceny category displayed



For Additional Information on Incidents
 pertaining to an Area, Trend, or Pattern
 Contact Information Analysis

0 0.2 Miles



THIS IS NOT A LEGAL DOCUMENT:
 The information shown on this map is compiled
 from various sources and is subject to constant
 revision. Information shown on this map should
 not be used to determine the location of facilities
 in relationship to property lines, section lines,
 streets, etc.



Sunday - Saturday

SW - Downtown District (P8)

10/1/2017 TO 10/7/2017



<u>A/C</u>	<u>Offense Statute</u>	<u>Address</u>	<u>Reported Date</u>	<u>Dist</u>
<u>SPD8RS</u>				
C	ASSAULT-2D	200 N HOWARD ST	10/1/2017	P8
C	ASSAULT-2D	900 W 1ST AVE	10/6/2017	P8
C	BURGLARY 2D COMMERCIAL	1300 W 3RD AVE	10/2/2017	P8
C	RAPE-2ND (RAPE)		10/6/2017	P8
C	RAPE-3D (RAPE)		10/5/2017	P8
C	THEFT-2D (All Other Thefts)	0 S POST ST	10/5/2017	P8
C	THEFT-2D (From Building)	500 N HOWARD ST	10/3/2017	P8
C	THEFT-2D (From Motor Vehicle)	400 W RIVERSIDE AVE	10/1/2017	P8
C	THEFT-2D (From Motor Vehicle)	400 N RIVERPOINT BLVD	10/4/2017	P8
C	THEFT-2D (From Motor Vehicle)	700 W 3RD AVE	10/5/2017	P8
C	THEFT-2D (From Motor Vehicle)	100 S HOWARD ST	10/6/2017	P8
C	THEFT-3D (All Other Thefts)	200 E SPOKANE FALLS BLVD	10/1/2017	P8
C	THEFT-3D (From Building)	400 W SPRAGUE AVE	10/1/2017	P8
C	THEFT-3D (From Building)	200 W 1ST AVE	10/5/2017	P8
C	THEFT-3D (From Building)	500 W SPRAGUE AVE	10/6/2017	P8
C	THEFT-3D (From Motor Vehicle)	100 N BERNARD ST	10/1/2017	P8
A	THEFT-3D (From Motor Vehicle)	100 S HOWARD ST	10/2/2017	P8
C	THEFT-3D (From Motor Vehicle)	W 3RD AVE / S BROWNE ST	10/2/2017	P8
A	THEFT-3D (From Motor Vehicle)	N WASHINGTON ST / W SPRAGUE AVE	10/2/2017	P8
C	THEFT-3D (From Motor Vehicle)	0 W MAIN AVE	10/3/2017	P8
C	THEFT-3D (From Motor Vehicle)	300 W RIVERSIDE AVE	10/3/2017	P8
C	THEFT-3D (From Motor Vehicle)	S LINCOLN ST / W 1ST AVE	10/3/2017	P8
C	THEFT-3D (From Motor Vehicle)	600 W 1ST AVE	10/4/2017	P8
C	THEFT-3D (From Motor Vehicle)	800 W 2ND AVE	10/4/2017	P8
C	THEFT-3D (From Motor Vehicle)	S CEDAR ST / W 1ST AVE	10/5/2017	P8
C	THEFT-3D (From Motor Vehicle)	S WALNUT ST / W 1ST AVE	10/5/2017	P8
C	THEFT-3D (From Motor Vehicle)	200 W MAIN AVE	10/6/2017	P8
C	THEFT-3D (Motor Vehicle Parts or Accessories)	600 N RIVERPOINT BLVD	10/2/2017	P8
A	THEFT-3D (Motor Vehicle Parts or Accessories)	200 S WALL ST	10/6/2017	P8
C	THEFT-3D (Shoplifting)	400 W MAIN AVE	10/3/2017	P8
C	THEFT-CITY (From Motor Vehicle)	W 3RD AVE / S BERNARD ST	10/4/2017	P8

POLICE SUMMARY - Ending: Saturday, October 07, 2017



Other Jurisdiction or Unk District

Preliminary IBR Counts

NIBRS Categories (Part 1 Selected)		7 Day Comparison			28 Day Comparison			YTD Comparison		
		Current	Prior	Percent	Current	Prior	Percent	Current	Prior	Percent
Violent	Criminal Homicide	0	0		0	0		0		
	Rape	0	0		0	0		16		
	Robbery - Commercial	0	0		0	0		8		
	Robbery - Person	0	0		0	0		13		
	Aggravated Assault - Non DV	0	0		0	0		45		
	Aggravated Assault - DV	0	0		0	0		10		
Violent Total:		0	0		0	0		92		
Property	Burglary - Residential	0	0		1	1	0.00%	3		
	Burglary Garage	0	0		1	1	0.00%	2		
	Burglary Commercial	0	0		0	0		1		
	Larceny	0	0		0	5	-100.00%	46		
	Vehicle Theft	0	0		1	0		33		
	Arson	0	0		0	0		2		
Property Total:		0	0		3	7	-57.14%	87		
Preliminary Part 1 Crime Totals:		0	0		3	7	-57.14%	179		
Current 7 Day Period:		10/1/2017 - 10/7/2017			Prior 7 Day Period:		9/24/2017 - 9/30/2017			
Current 28 Day Period:		9/10/2017 - 10/7/2017			Prior 28 Day Period:		8/13/2017 - 9/9/2017			
Current YTD Day Period:		1/1/2017 - 10/7/2017			Prior YTD Period:		1/1/2016 - 10/7/2016			

Prepared by SPD Crime Analysis Office - Tuesday, October 10, 2017

NOTE: SPD moved from UCR to the NIBRS reporting standard on 10/4/16 following the transition to a new RMS System. [Numbers on CompStat reports prior to this date should not be used as a comparison to those on this report.](#) Additional info on these reporting standards can be found on the FBI website: <https://ucr.fbi.gov/nibrs-overview>

This chart represents Preliminary counts of selected crime categories from Police Case Reports. Full statistical analysis to determine the confidence level of this data has not been performed. The % change columns on the preliminary counts differ from the percentage change on the NIBRS crime report, sometimes significantly. The CompStat report is designed for operational use and includes only selected NIBRS categories and coding less complex than full NIBRS rules. Official statistics for these and other NIBRS categories can be found on WASPC & FBI websites once available.

Sunday - Saturday

10/1/2017 TO 10/7/2017

Other Jurisdiction/Unk District



A/C **Offense Statute**

Address

Reported Date

Dist

#Type!

#Typ