

SPOKANE POLICE DEPARTMENT

PRELIMINARY CITYWIDE IBR CRIME REPORT



Preliminary IBR Counts

CHIEF OF POLICE

Period Ending: Saturday, September 30, 2017

Craig Meidl

NIBRS Categories (Part 1 Selected)		7 Day Comparison			28 Day Comparison			YTD Comparison		
		Current	Prior	Percent	Current	Prior	Percent	Current	Prior	Percent
Violent	Criminal Homicide	0	0		1	1	0.00%	5		
	Rape	5	7	-28.57%	23	16	43.75%	245		
	Robbery - Commercial	0	3	-100.00%	8	8	0.00%	67		
	Robbery - Person	8	1	700.00%	19	21	-9.52%	172		
	Aggravated Assault - Non DV	14	10	40.00%	52	64	-18.75%	458		
	Aggravated Assault - DV	14	11	27.27%	38	33	15.15%	292		
Violent Total:		41	32	28.13%	141	143	-1.40%	1239		
Property	Burglary - Residential	22	26	-15.38%	92	121	-23.97%	997		
	Burglary Garage	8	12	-33.33%	50	66	-24.24%	494		
	Burglary Commercial	7	7	0.00%	33	39	-15.38%	375		
	Larceny	262	246	6.50%	1008	1208	-16.56%	9966		
	Vehicle Theft	31	36	-13.89%	143	132	8.33%	1451		
	Arson	1	0		11	9	22.22%	39		
Property Total:		331	327	1.22%	1337	1575	-15.11%	13322		
Preliminary Part 1 Crime Totals:		372	359	3.62%	1478	1718	-13.97%	14561		

Current 7 Day Period: 9/24/2017 - 9/30/2017

Prior 7 Day Period: 9/17/2017 - 9/23/2017

Current 28 Day Period: 9/3/2017 - 9/30/2017

Prior 28 Day Period: 8/6/2017 - 9/2/2017

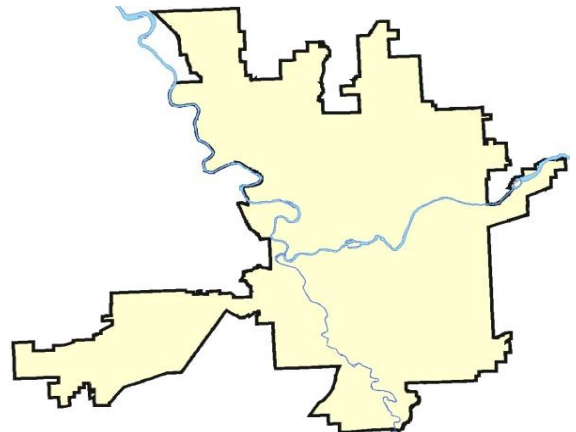
Current YTD Day Period: 1/1/2017 - 9/30/2017

Prior YTD Period: 1/1/2016 - 9/30/2016

Prepared by SPD Crime Analysis Office - Tuesday, October 03, 2017

NOTE: SPD moved from UCR to the NIBRS reporting standard on 10/4/16 following the transition to a new RMS System. Numbers on CompStat reports prior to this date should not be used as a comparison to those on this report. Additional info on these reporting standards can be found on the FBI website: <https://ucr.fbi.gov/nibrs-overview>

This chart represents Preliminary counts of selected crime categories from Police Case Reports. Full statistical analysis to determine the confidence level of this data has not been performed. The % change columns on the preliminary counts differ from the percentage change on the NIBRS crime report, sometimes significantly. The CompStat report is designed for operational use and includes only selected NIBRS categories and coding less complex than full NIBRS rules. Official statistics for these and other NIBRS categories can be found on WASPC & FBI websites once available.



SPOKANE POLICE DEPARTMENT



NORTH **Police Service Area**

PSA Commander

Captain Dan Torok

Northwest District (P1)

Central District (P2)

Neva-Wood District (P3)

Northeast District (P4)



POLICE SUMMARY - Ending: Saturday, September 30, 2017

NORTH PRECINCT (P1, P2, P3, and P4)



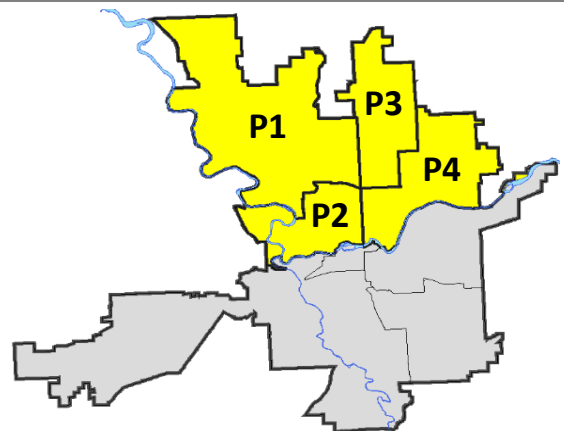
Preliminary IBR Counts

NIBRS Categories (Part 1 Selected)		7 Day Comparison			28 Day Comparison			YTD Comparison		
		Current	Prior	Percent	Current	Prior	Percent	Current	Prior	Percent
Violent	Criminal Homicide	0	0		1	1	0.00%	4		
	Rape	3	5	-40.00%	15	11	36.36%	138		
	Robbery - Commercial	0	2	-100.00%	5	5	0.00%	47		
	Robbery - Person	7	1	600.00%	16	15	6.67%	87		
	Aggravated Assault - Non DV	11	6	83.33%	30	35	-14.29%	224		
	Aggravated Assault - DV	6	4	50.00%	19	24	-20.83%	179		
Violent Total:		27	18	50.00%	86	91	-5.49%	679		
Property	Burglary - Residential	14	15	-6.67%	55	87	-36.78%	619		
	Burglary Garage	6	7	-14.29%	30	35	-14.29%	307		
	Burglary Commercial	4	2	100.00%	14	20	-30.00%	228		
	Larceny	160	146	9.59%	597	736	-18.89%	6059		
	Vehicle Theft	20	24	-16.67%	94	81	16.05%	876		
	Arson	1	0		4	5	-20.00%	19		
Property Total:		205	194	5.67%	794	964	-17.63%	8108		
Preliminary Part 1 Crime Totals:		232	212	9.43%	880	1055	-16.59%	8787		
Current 7 Day Period:		9/24/2017 - 9/30/2017			Prior 7 Day Period:		9/17/2017 - 9/23/2017			
Current 28 Day Period:		9/3/2017 - 9/30/2017			Prior 28 Day Period:		8/6/2017 - 9/2/2017			
Current YTD Day Period:		1/1/2017 - 9/30/2017			Prior YTD Period:		1/1/2016 - 9/30/2016			

Prepared by SPD Crime Analysis Office - Tuesday, October 03, 2017

NOTE: SPD moved from UCR to the NIBRS reporting standard on 10/4/16 following the transition to a new RMS System. [Numbers on CompStat reports prior to this date should not be used as a comparison to those on this report.](#) Additional info on these reporting standards can be found on the FBI website: <https://ucr.fbi.gov/nibrs-overview>

This chart represents Preliminary counts of selected crime categories from Police Case Reports. Full statistical analysis to determine the confidence level of this data has not been performed. The % change columns on the preliminary counts differ from the percentage change on the NIBRS crime report, sometimes significantly. The CompStat report is designed for operational use and includes only selected NIBRS categories and coding less complex than full NIBRS rules. Official statistics for these and other NIBRS categories can be found on WASPC & FBI websites once available.



POLICE SUMMARY - Ending: Saturday, September 30, 2017



NW - Northwest District (P1)

Preliminary IBR Counts

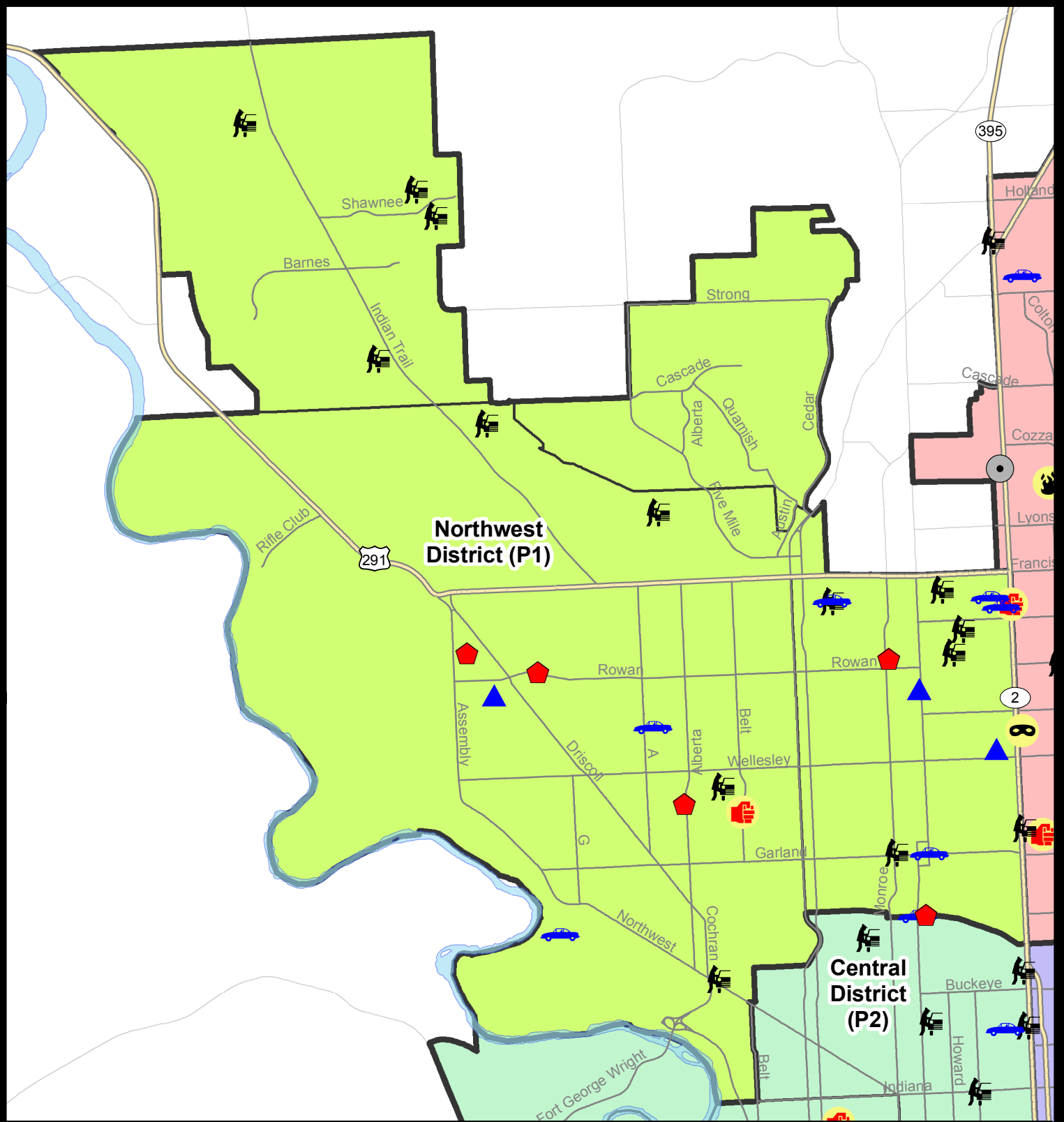
NIBRS Categories (Part 1 Selected)		7 Day Comparison			28 Day Comparison			YTD Comparison		
		Current	Prior	Percent	Current	Prior	Percent	Current	Prior	Percent
Violent	Criminal Homicide	0	0		0	1	-100.00%	1		
	Rape	1	1	0.00%	5	3	66.67%	32		
	Robbery - Commercial	0	0		0	0		4		
	Robbery - Person	1	0		1	0		12		
	Aggravated Assault - Non DV	1	0		1	6	-83.33%	42		
	Aggravated Assault - DV	0	0		2	5	-60.00%	26		
Violent Total:		3	1	200.00%	9	15	-40.00%	117		
Property	Burglary - Residential	6	5	20.00%	18	29	-37.93%	168		
	Burglary Garage	3	0		10	13	-23.08%	104		
	Burglary Commercial	0	0		1	0		33		
	Larceny	22	30	-26.67%	108	159	-32.08%	1259		
	Vehicle Theft	6	2	200.00%	20	19	5.26%	165		
	Arson	0	0		1	2	-50.00%	7		
Property Total:		37	37	0.00%	158	222	-28.83%	1736		
Preliminary Part 1 Crime Totals:		40	38	5.26%	167	237	-29.54%	1853		
Current 7 Day Period:		9/24/2017 - 9/30/2017			Prior 7 Day Period:		9/17/2017 - 9/23/2017			
Current 28 Day Period:		9/3/2017 - 9/30/2017			Prior 28 Day Period:		8/6/2017 - 9/2/2017			
Current YTD Day Period:		1/1/2017 - 9/30/2017			Prior YTD Period:		1/1/2016 - 9/30/2016			

Prepared by SPD Crime Analysis Office - Tuesday, October 03, 2017

NOTE: SPD moved from UCR to the NIBRS reporting standard on 10/4/16 following the transition to a new RMS System. [Numbers on CompStat reports prior to this date should not be used as a comparison to those on this report.](#) Additional info on these reporting standards can be found on the FBI website: <https://ucr.fbi.gov/nibrs-overview>

This chart represents Preliminary counts of selected crime categories from Police Case Reports. Full statistical analysis to determine the confidence level of this data has not been performed. The % change columns on the preliminary counts differ from the percentage change on the NIBRS crime report, sometimes significantly. The CompStat report is designed for operational use and includes only selected NIBRS categories and coding less complex than full NIBRS rules. Official statistics for these and other NIBRS categories can be found on WASPC & FBI websites once available.





City of Spokane
Northwest District (P1)
Selected
Crime Codes
2017-09-24 to 2017-09-30
 Prepared By:
Crime Analysis Unit
Spokane Police Department

Legend

NIBRS Events

Criminal Homicide	Robbery Person	Burglary Commercial
Rape	Aggravated Assault	Vehicle Prowling
Robbery Commercial	Burglary Residential	Vehicle Theft
	Burglary Garage	Arson

*Cases Represent LERMS Crime Codes
 Points may indicate multiple events
 Note: Veh Prowl is only Larceny displayed*

*For Additional Information on
 Incidents pertaining to an
 Area, Trend, or Pattern
 Contact Information Analysis*

0 0.25 0.5 1 Miles

SPokane
INFORMATION

THIS IS NOT A LEGAL DOCUMENT:
 The information shown on this map is compiled
 from various sources and is subject to constant
 revision. Information shown on this map should
 not be used to determine the location of facilities
 in relationship to property lines, section lines,
 streets, etc.

Sunday - Saturday

NW - Northwest District (P1)

9/24/2017 TO 9/30/2017



A/C	Offense Statute	Address	Reported Date	Dist
C	RAPE OF A CHILD-2D (RAPE)		9/29/2017	P1
<u>SPA1BS</u>				
C	THEFT-2D (From Motor Vehicle)	3900 W OSAGE WAY	9/25/2017	P1
C	THEFT-3D (All Other Thefts)	2000 W FRANCIS AVE	9/29/2017	P1
C	THEFT-3D (From Motor Vehicle)	2700 W DELL DR	9/29/2017	P1
<u>SPA1FM</u>				
C	THEFT-3D (All Other Thefts)	2300 W KINGSFORD AVE	9/25/2017	P1
<u>SPA1IT</u>				
A	THEFT-3D (From Motor Vehicle)	5000 W PROSPERITY LN	9/25/2017	P2
C	THEFT-3D (From Motor Vehicle)	10400 N SUNDANCE DR	9/26/2017	P1
C	THEFT-3D (From Motor Vehicle)	9500 N LOGANBERRY CT	9/29/2017	P1
C	THEFT-3D (From Motor Vehicle)	4500 W ELDERBERRY AVE	9/29/2017	P1
<u>SPA1NH</u>				
C	BURGLARY 2D GARAGE	5300 N WALL ST	9/26/2017	P1
C	BURGLARY 2D GARAGE	4700 N NORMANDIE ST	9/29/2017	P2
C	BURGLARY-RESIDENTIAL	900 W NEBRASKA AVE	9/24/2017	P3
C	BURGLARY-RESIDENTIAL	700 W CORA AVE	9/24/2017	P1
C	THEFT OF MOTOR VEHICLE	3900 N WALL ST	9/26/2017	P1
C	THEFT OF MOTOR VEHICLE	6000 N NORMANDIE ST	9/27/2017	P2
A	THEFT OF MOTOR VEHICLE	6000 N ATLANTIC ST	9/27/2017	P1
C	THEFT OF MOTOR VEHICLE	1300 W DALKE AVE	9/29/2017	P1
C	THEFT-1D (All Other Thefts)	3900 N WALL ST	9/26/2017	P1
C	THEFT-2D (From Motor Vehicle)	1300 W DALKE AVE	9/29/2017	P1
C	THEFT-3D (From Motor Vehicle)	900 W GARLAND AVE	9/25/2017	P1
C	THEFT-3D (From Motor Vehicle)	6100 N STEVENS ST	9/26/2017	P1
A	THEFT-3D (From Motor Vehicle)	300 W NEBRASKA AVE	9/29/2017	P1
C	THEFT-3D (From Motor Vehicle)	5800 N WHITEHOUSE ST	9/29/2017	P1
C	THEFT-3D (Shoplifting)	3400 N DIVISION ST	9/25/2017	P1
<u>SPA1NW</u>				
C	ASSAULT-1D	4300 N BELT ST	9/29/2017	P1
C	BURGLARY 1D RESIDENTIAL	5600 N SUTHERLIN ST	9/24/2017	P1
C	BURGLARY 2D GARAGE	4000 W SANSON AVE	9/27/2017	P1
C	BURGLARY-RESIDENTIAL	2600 W HEROEY AVE	9/26/2017	P1
C	BURGLARY-RESIDENTIAL	5700 N BEMIS ST	9/28/2017	P1
C	MAIL THEFT (All Others)	4300 W SANSON AVE	9/27/2017	P1
C	THEFT OF MOTOR VEHICLE	2800 W QUEEN AVE	9/24/2017	P1

A/C	Offense Statute	Address	Reported Date	Dist
C	THEFT OF MOTOR VEHICLE	3300 N SHERIDAN CT	9/26/2017	P1
C	THEFT(FIREARM) (From Building)	4300 N BELT ST	9/29/2017	P1
C	THEFT-1D (From Building)	5600 N SUTHERLIN ST	9/24/2017	P1
C	THEFT-3D (From Motor Vehicle)	2300 W WELLESLEY AVE	9/25/2017	P1
C	THEFT-3D (From Motor Vehicle)	2400 W CLEVELAND AVE	9/29/2017	P1

POLICE SUMMARY - Ending: Saturday, September 30, 2017



NW - North Central District (P2)

Preliminary IBR Counts

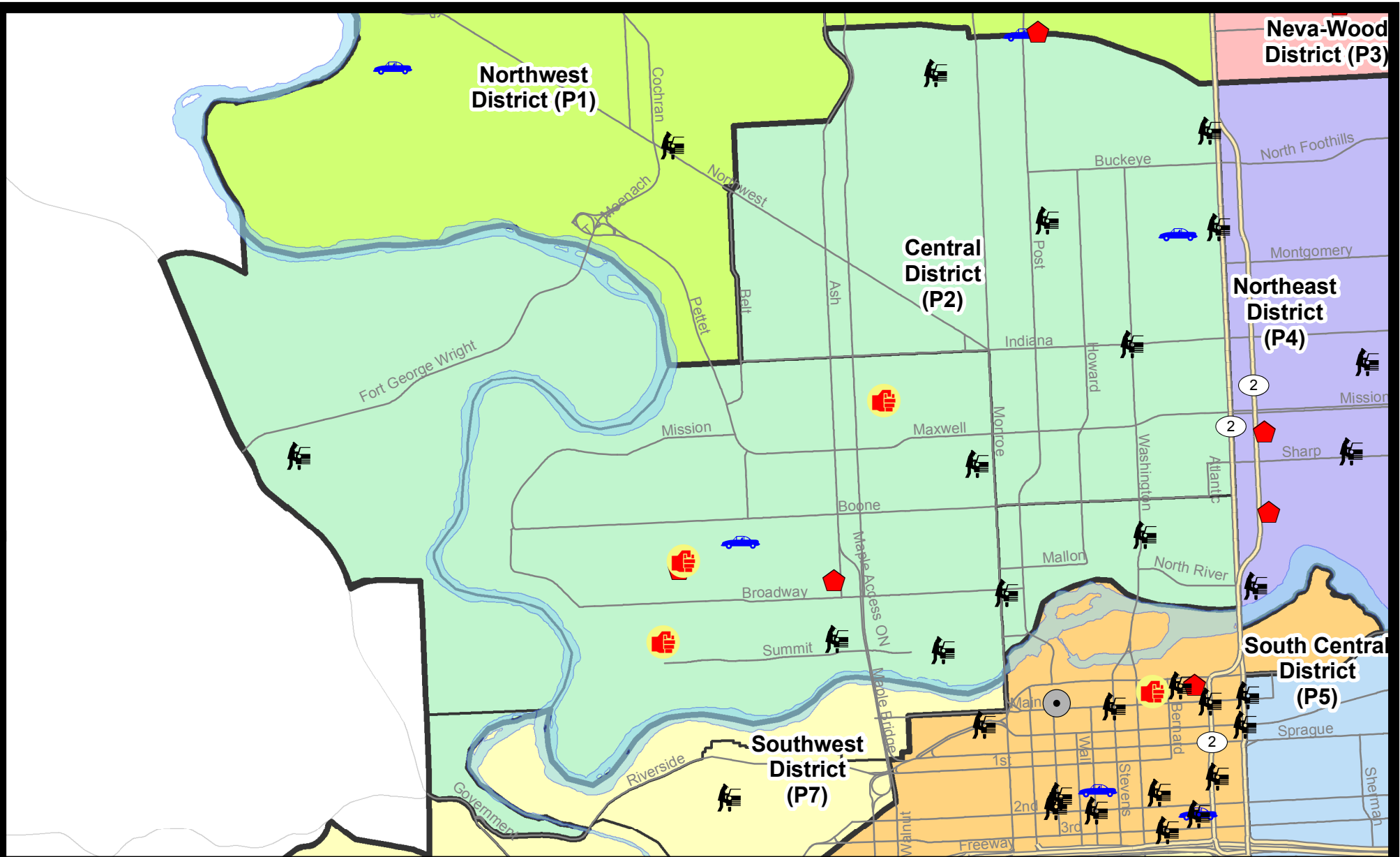
NIBRS Categories (Part 1 Selected)		7 Day Comparison			28 Day Comparison			YTD Comparison		
		Current	Prior	Percent	Current	Prior	Percent	Current	Prior	Percent
Violent	Criminal Homicide	0	0		1	0		1		
	Rape	1	0		1	5	-80.00%	37		
	Robbery - Commercial	0	0		0	0		5		
	Robbery - Person	0	0		2	5	-60.00%	20		
	Aggravated Assault - Non DV	2	2	0.00%	11	8	37.50%	62		
	Aggravated Assault - DV	3	0		3	6	-50.00%	45		
Violent Total:		6	2	200.00%	18	24	-25.00%	170		
Property	Burglary - Residential	2	8	-75.00%	17	20	-15.00%	151		
	Burglary Garage	0	1	-100.00%	5	5	0.00%	65		
	Burglary Commercial	0	1	-100.00%	2	9	-77.78%	86		
	Larceny	29	34	-14.71%	111	140	-20.71%	1139		
	Vehicle Theft	3	8	-62.50%	20	17	17.65%	183		
	Arson	0	0		1	0		4		
Property Total:		34	52	-34.62%	156	191	-18.32%	1628		
Preliminary Part 1 Crime Totals:		40	54	-25.93%	174	215	-19.07%	1798		
Current 7 Day Period:		9/24/2017 - 9/30/2017			Prior 7 Day Period:		9/17/2017 - 9/23/2017			
Current 28 Day Period:		9/3/2017 - 9/30/2017			Prior 28 Day Period:		8/6/2017 - 9/2/2017			
Current YTD Day Period:		1/1/2017 - 9/30/2017			Prior YTD Period:		1/1/2016 - 9/30/2016			

Prepared by SPD Crime Analysis Office - Tuesday, October 03, 2017

NOTE: SPD moved from UCR to the NIBRS reporting standard on 10/4/16 following the transition to a new RMS System. [Numbers on CompStat reports prior to this date should not be used as a comparison to those on this report.](#) Additional info on these reporting standards can be found on the FBI website: <https://ucr.fbi.gov/nibrs-overview>

This chart represents Preliminary counts of selected crime categories from Police Case Reports. Full statistical analysis to determine the confidence level of this data has not been performed. The % change columns on the preliminary counts differ from the percentage change on the NIBRS crime report, sometimes significantly. The CompStat report is designed for operational use and includes only selected NIBRS categories and coding less complex than full NIBRS rules. Official statistics for these and other NIBRS categories can be found on WASPC & FBI websites once available.

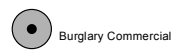
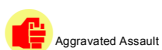
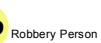





City of Spokane
Central District (P2)
Selected
Crime Types
2017-09-24 to 2017-09-30
 Prepared By:
 Crime Analysis Unit
 Spokane Police Department

Legend


NIBRS Events



Cases Represent LERMS Crime Codes
 Points may indicate multiple events
 Note: Veh Prowl is only Larceny category displayed



For Additional Information on Incidents
 pertaining to an Area, Trend, or Pattern
 Contact Information Analysis



THIS IS NOT A LEGAL DOCUMENT:
 The information shown on this map is compiled
 from various sources and is subject to constant
 revision. Information shown on this map should
 not be used to determine the location of facilities
 in relationship to property lines, section lines,
 streets, etc.



Sunday - Saturday

NW - Central District (P2)

9/24/2017 TO 9/30/2017



A/C	Offense Statute	Address	Reported Date	Dist
C	RAPE-1ST DEG (RAPE)		9/28/2017	P2
<u>SPA2EG</u>				
C	THEFT OF MOTOR VEHICLE	N POST ST / W CORA AVE	9/25/2017	P2
C	THEFT OF MOTOR VEHICLE	2400 N NORMANDIE ST	9/28/2017	P2
C	THEFT-2D (From Motor Vehicle)	2800 N DIVISION ST	9/24/2017	P2
C	THEFT-3D (From Building)	1900 N WASHINGTON ST	9/26/2017	P2
C	THEFT-3D (From Building)	1800 N WALL ST	9/26/2017	P2
C	THEFT-3D (From Building)	1800 N WALL ST	9/29/2017	P2
C	THEFT-3D (From Motor Vehicle)	W INDIANA AVE / N WASHINGTON ST	9/24/2017	P2
A	THEFT-3D (From Motor Vehicle)	700 W JACKSON AVE	9/25/2017	P2
C	THEFT-3D (From Motor Vehicle)	1100 W DALTON AVE	9/29/2017	P2
C	THEFT-3D (Motor Vehicle Parts or Accessories)	2400 N DIVISION ST	9/27/2017	P2
C	VEH(THEFT OF FUEL)	2400 N DIVISION ST	9/29/2017	P2
<u>SPA2RS</u>				
C	THEFT-2D (Motor Vehicle Parts or Accessories)	900 N WASHINGTON ST	9/24/2017	P2
C	THEFT-3D (All Other Thefts)	900 N DIVISION ST	9/24/2017	P2
C	THEFT-3D (All Other Thefts)	900 N DIVISION ST	9/24/2017	P2
C	THEFT-3D (All Other Thefts)	900 N DIVISION ST	9/26/2017	P2
C	THEFT-3D (All Other Thefts)	900 N DIVISION ST	9/28/2017	P2
C	THEFT-3D (From Motor Vehicle)	900 W BROADWAY AVE	9/25/2017	P2
A	THEFT-3D (From Motor Vehicle)	900 N WASHINGTON ST	9/26/2017	P2
<u>SPA2WC</u>				
C	ASSAULT-2D	1400 W AUGUSTA AVE	9/26/2017	P1
C	BURGLARY-RESIDENTIAL	2400 W DEAN AVE	9/24/2017	P1
A	BURGLARY-RESIDENTIAL	1700 W MALLON AVE	9/25/2017	P1
C	HARASSMENT (Weapon Involved)	2300 W DEAN AVE	9/26/2017	P1
C	HARASSMENT (Weapon Involved)	600 N COCHRAN ST	9/29/2017	P1
C	THEFT OF MOTOR VEHICLE	2100 W GARDNER AVE	9/24/2017	P1
C	THEFT-3D (All Other Thefts)	2100 W SUMMIT PKWY	9/24/2017	P2
C	THEFT-3D (All Other Thefts)	1700 W BRIDGE AVE	9/24/2017	P2
C	THEFT-3D (All Other Thefts)	1000 W SINTO AVE	9/28/2017	P2
C	THEFT-3D (From Building)	2300 W DEAN AVE	9/26/2017	P2
C	THEFT-3D (From Building)	1200 N MADISON ST	9/29/2017	P2
C	THEFT-3D (From Building)	1400 W BROADWAY AVE	9/29/2017	P2
C	THEFT-3D (From Motor Vehicle)	1700 W BRIDGE AVE	9/25/2017	P2
C	THEFT-3D (From Motor Vehicle)	1200 W SUMMIT PKWY	9/25/2017	P2
C	THEFT-3D (From Motor Vehicle)	1000 W SINTO AVE	9/28/2017	P2

A/C **Offense Statute**

Address

Reported Date

Dist

SPA2WH

C VEHICLE PROWLING-2D/No Theft

4100 W HOOD RIVER AVE

9/27/2017

P1

POLICE SUMMARY - Ending: Saturday, September 30, 2017



NE - Neva-Wood District (P3)

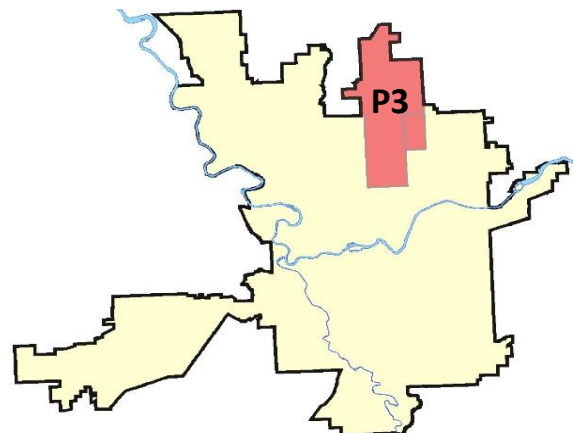
Preliminary IBR Counts

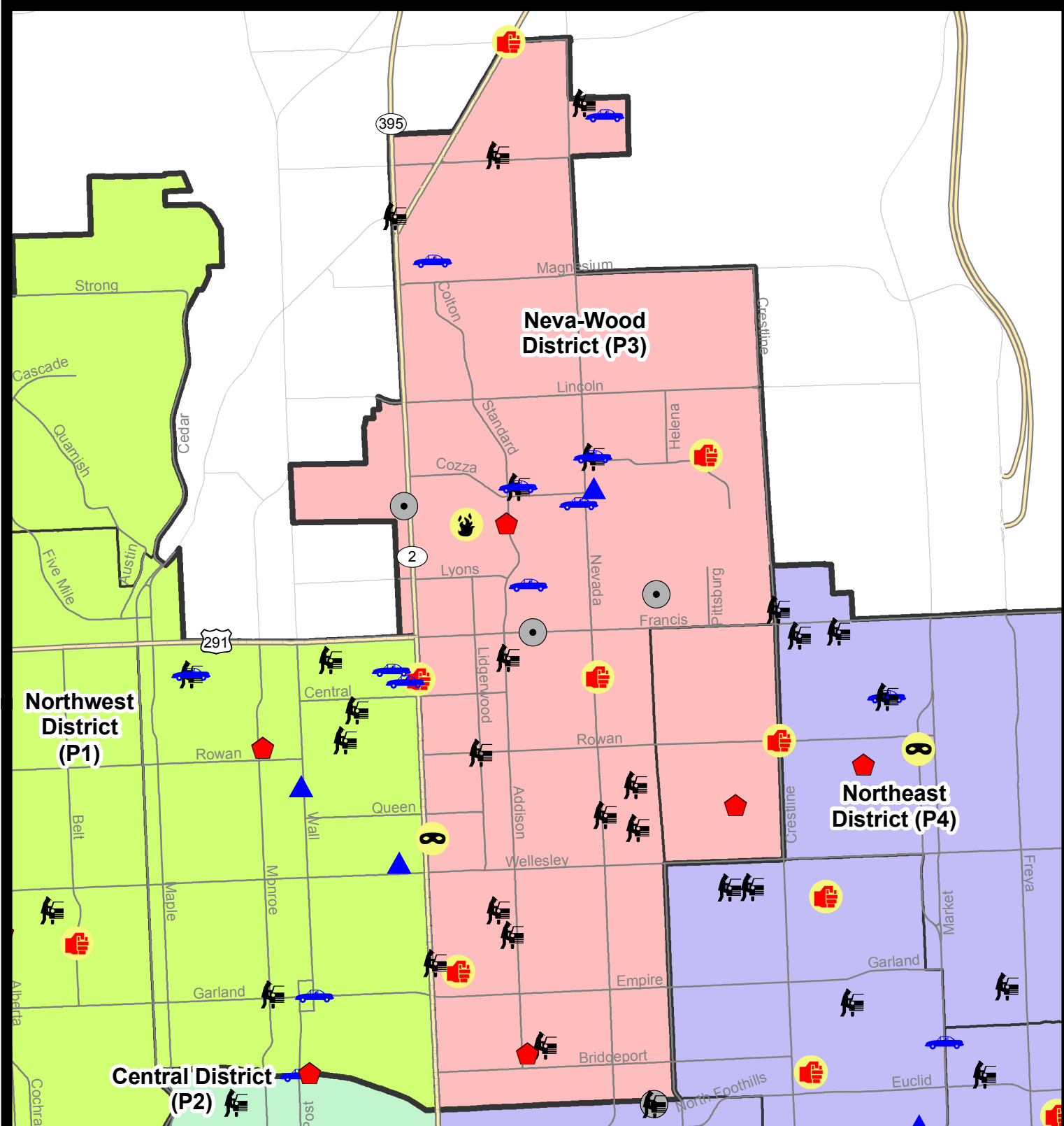
NIBRS Categories (Part 1 Selected)		7 Day Comparison			28 Day Comparison			YTD Comparison		
		Current	Prior	Percent	Current	Prior	Percent	Current	Prior	Percent
Violent	Criminal Homicide	0	0		0	0		1		
	Rape	1	2	-50.00%	5	1	400.00%	35		
	Robbery - Commercial	0	1	-100.00%	3	5	-40.00%	24		
	Robbery - Person	1	0		3	7	-57.14%	24		
	Aggravated Assault - Non DV	4	2	100.00%	9	10	-10.00%	62		
	Aggravated Assault - DV	1	2	-50.00%	8	6	33.33%	56		
Violent Total:		7	7	0.00%	28	29	-3.45%	202		
Property	Burglary - Residential	3	2	50.00%	10	20	-50.00%	174		
	Burglary Garage	2	2	0.00%	7	9	-22.22%	78		
	Burglary Commercial	3	0		6	6	0.00%	57		
	Larceny	61	55	10.91%	237	260	-8.85%	2367		
	Vehicle Theft	7	10	-30.00%	39	21	85.71%	300		
	Arson	1	0		1	0		1		
Property Total:		77	69	11.59%	300	316	-5.06%	2977		
Preliminary Part 1 Crime Totals:		84	76	10.53%	328	345	-4.93%	3179		
Current 7 Day Period:		9/24/2017 - 9/30/2017			Prior 7 Day Period:		9/17/2017 - 9/23/2017			
Current 28 Day Period:		9/3/2017 - 9/30/2017			Prior 28 Day Period:		8/6/2017 - 9/2/2017			
Current YTD Day Period:		1/1/2017 - 9/30/2017			Prior YTD Period:		1/1/2016 - 9/30/2016			

Prepared by SPD Crime Analysis Office - Tuesday, October 03, 2017

NOTE: SPD moved from UCR to the NIBRS reporting standard on 10/4/16 following the transition to a new RMS System. [Numbers on CompStat reports prior to this date should not be used as a comparison to those on this report.](#) Additional info on these reporting standards can be found on the FBI website: <https://ucr.fbi.gov/nibrs-overview>

This chart represents Preliminary counts of selected crime categories from Police Case Reports. Full statistical analysis to determine the confidence level of this data has not been performed. The % change columns on the preliminary counts differ from the percentage change on the NIBRS crime report, sometimes significantly. The CompStat report is designed for operational use and includes only selected NIBRS categories and coding less complex than full NIBRS rules. Official statistics for these and other NIBRS categories can be found on WASPC & FBI websites once available.





City of Spokane
Neva-Wood District (P3)
Selected Crime Codes
2017-09-24 to 2017-09-30
 Prepared By:
 Crime Analysis Unit
 Spokane Police Department

Legend

NIBRS Events



Criminal Homicide



Rape



Robbery Commercial



Robbery Person



Aggravated Assault



Burglary Residential



Burglary Garage



Burglary Commercial



Vehicle Prowling



Vehicle Theft



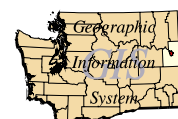
Arson



Cases Represent LERMS Crime Codes
 Points may indicate multiple events
 Note: Veh Prowl is only Larceny displayed

For Additional Information on
 Incidents pertaining to an
 Area, Trend, or Pattern
 Contact Information Analysis

0 0.2 0.4 0.8 Miles



THIS IS NOT A LEGAL DOCUMENT.
 The information shown on this map is compiled
 from various sources and is subject to constant
 revision. Information shown on this map should
 not be used to determine the location of facilities
 in relationship to property lines, section lines,
 streets, etc.

Sunday - Saturday

NE - Neva-Wood District (P3)

9/24/2017 TO 9/30/2017



A/C	Offense Statute	Address	Reported Date	Dist
SPB3NL				
C	ARSON-2ND DEG	7000 N COLTON ST	9/25/2017	P3
C	ASSAULT-1D	N MAYFAIR ST / E WALTON AVE	9/24/2017	P3
C	ASSAULT-1D	5900 N NEVADA ST	9/27/2017	P4
C	ASSAULT-2D	N NEWPORT HWY / E HAWTHORNE RD	9/24/2017	P3
C	ASSAULT-2D	6000 N DIVISION ST	9/27/2017	P4
A	BURGLARY 2D COMMERCIAL	1400 E HOUSTON AVE	9/25/2017	P3
C	BURGLARY 2D COMMERCIAL	E FRANCIS AVE / N STANDARD ST	9/29/2017	P3
A	BURGLARY 2D COMMERCIAL	7100 N DIVISION ST	9/29/2017	P1
C	BURGLARY 2D GARAGE	1000 E COZZA DR	9/26/2017	P3
C	BURGLARY-RESIDENTIAL	7000 N STANDARD ST	9/28/2017	P4
A	BURGLARY-RESIDENTIAL	500 E COURTLAND AVE	9/29/2017	P4
C	MAIL THEFT (All Others)	300 E SANSON AVE	9/25/2017	P3
C	MAIL THEFT (All Others)	7000 N COLTON ST	9/26/2017	P3
C	MAIL THEFT (All Others)	0 E HERROY AVE	9/26/2017	P3
C	ROBBERY-2D (All Except Purse Snatching)	4700 N DIVISION ST	9/26/2017	P3
C	THEFT OF MOTOR VEHICLE	6600 N STANDARD ST	9/26/2017	P3
C	THEFT OF MOTOR VEHICLE	9700 N MORTON CT	9/26/2017	P4
C	THEFT OF MOTOR VEHICLE	8800 N COLTON ST	9/27/2017	P3
C	THEFT OF MOTOR VEHICLE	7200 N NEVADA ST	9/28/2017	P4
C	THEFT OF MOTOR VEHICLE	7300 N DAKOTA ST	9/28/2017	P4
C	THEFT-2D (All Other Thefts)	9700 N NEWPORT HWY	9/27/2017	P3
C	THEFT-2D (From Building)	500 E EMPIRE AVE	9/24/2017	P3
C	THEFT-2D (From Building)	600 E HOLLAND AVE	9/24/2017	P3
C	THEFT-2D (From Motor Vehicle)	N LIDGERWOOD ST / E ROWAN AVE	9/27/2017	P3
C	THEFT-3D (All Other Thefts)	5500 N DIVISION ST	9/24/2017	P3
C	THEFT-3D (All Other Thefts)	400 E EMPIRE AVE	9/25/2017	P3
C	THEFT-3D (All Other Thefts)	N NEWPORT HWY / E ELM ST	9/27/2017	P3
C	THEFT-3D (All Other Thefts)	800 E BRADY CT	9/27/2017	P3
C	THEFT-3D (All Other Thefts)	400 E WELLESLEY AVE	9/29/2017	P3
C	THEFT-3D (All Other Thefts)	1000 E COZZA DR	9/29/2017	P2
C	THEFT-3D (From Building)	8800 N COLTON ST	9/24/2017	P3
C	THEFT-3D (From Building)	800 E BRADY CT	9/28/2017	P3
C	THEFT-3D (From Building)	200 E LINCOLN RD	9/28/2017	P3
C	THEFT-3D (From Building)	1200 E NEBRASKA AVE	9/29/2017	P3
C	THEFT-3D (From Building)	5600 N LIDGERWOOD ST	9/29/2017	P3
C	THEFT-3D (From Motor Vehicle)	500 E HOLLAND AVE	9/24/2017	P3
A	THEFT-3D (From Motor Vehicle)	400 E RICH AVE	9/24/2017	P3
C	THEFT-3D (From Motor Vehicle)	1200 E EVERETT AVE	9/25/2017	P3

For protection of victim privacy, the entire address on sexual assault crimes has been redacted.

A/C	Offense Statute	Address	Reported Date	Dist
C	THEFT-3D (From Motor Vehicle)	500 E GLASS AVE	9/25/2017	P3
C	THEFT-3D (From Motor Vehicle)	300 E HEROY AVE	9/25/2017	P3
C	THEFT-3D (From Motor Vehicle)	6100 N ADDISON ST	9/25/2017	P3
C	THEFT-3D (From Motor Vehicle)	1000 E QUEEN AVE	9/28/2017	P3
A	THEFT-3D (From Motor Vehicle)	1200 E OLYMPIC AVE	9/28/2017	P3
C	THEFT-3D (From Motor Vehicle)	9800 N NEVADA ST	9/29/2017	P3
C	THEFT-3D (Motor Vehicle Parts or Accessories)	7800 N MORTON ST	9/24/2017	P3
C	THEFT-3D (Motor Vehicle Parts or Accessories)	7800 N MORTON ST	9/27/2017	P3
C	THEFT-3D (Shoplifting)	4700 N DIVISION ST	9/24/2017	P3
C	THEFT-3D (Shoplifting)	4700 N DIVISION ST	9/24/2017	P3
C	THEFT-3D (Shoplifting)	4700 N DIVISION ST	9/24/2017	P3
C	THEFT-3D (Shoplifting)	9700 N NEWPORT HWY	9/25/2017	P3
C	THEFT-3D (Shoplifting)	900 E FRANCIS AVE	9/25/2017	P3
C	THEFT-3D (Shoplifting)	9100 N NEWPORT HWY	9/25/2017	P3
C	THEFT-3D (Shoplifting)	4700 N DIVISION ST	9/25/2017	P3
C	THEFT-3D (Shoplifting)	4700 N DIVISION ST	9/25/2017	P3
C	THEFT-3D (Shoplifting)	4700 N DIVISION ST	9/26/2017	P3
C	THEFT-3D (Shoplifting)	4700 N DIVISION ST	9/26/2017	P3
C	THEFT-3D (Shoplifting)	9600 N NEWPORT HWY	9/28/2017	P3
C	THEFT-3D (Shoplifting)	9600 N NEWPORT HWY	9/28/2017	P3
C	THEFT-3D (Shoplifting)	5600 N DIVISION ST	9/29/2017	P3
C	THEFT-3D (Shoplifting)	4700 N DIVISION ST	9/29/2017	P3
C	THEFT-3D (Shoplifting)	9300 N DIVISION ST	9/29/2017	P3
C	THEFT-CITY (From Motor Vehicle)	1000 E SHARPSBURG AVE	9/25/2017	P4
C	THEFT-CITY (From Motor Vehicle)	7300 N DAKOTA ST	9/28/2017	P4
C	THEFT-CITY (Shoplifting)	0 E ROCKWELL AVE	9/24/2017	P2
C	THEFT-CITY (Shoplifting)	4700 N DIVISION ST	9/26/2017	P3
C	THEFT-CITY (Shoplifting)	6700 N DIVISION ST	9/26/2017	P4
C	THEFT-CITY (Shoplifting)	6700 N DIVISION ST	9/26/2017	P4
C	THEFT-CITY (Shoplifting)	4700 N DIVISION ST	9/26/2017	P1
C	TMVWOP-2D	1000 E SHARPSBURG AVE	9/25/2017	P4
C	VEHICLE PROWLING-2D/No Theft	4000 N DIVISION ST	9/24/2017	P2
A	VEHICLE PROWLING-2D/No Theft	E COUNTRY HOMES BLVD / N DIVISION ST	9/29/2017	P3
C	WEAPON(INTIMIDATE WITH)	7400 N PITTSBURG ST	9/24/2017	P3

SPB3WH

C	BURGLARY-RESIDENTIAL	1700 E QUEEN AVE	9/28/2017	P4
C	THEFT-3D (All Other Thefts)	1700 E WABASH AVE	9/25/2017	P3
C	THEFT-3D (All Other Thefts)	4700 N NAPA ST	9/28/2017	P3

POLICE SUMMARY - Ending: Saturday, September 30, 2017



NE - Northeast District (P4)

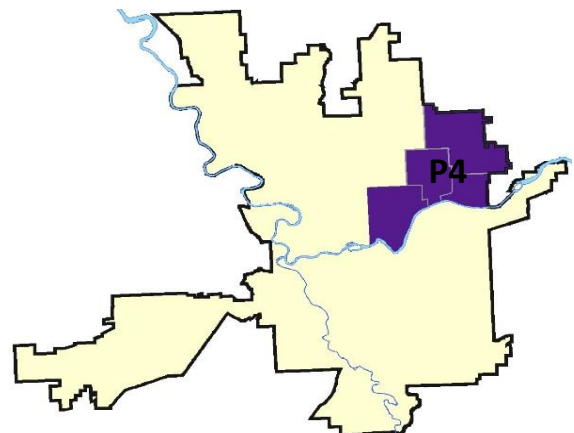
Preliminary IBR Counts

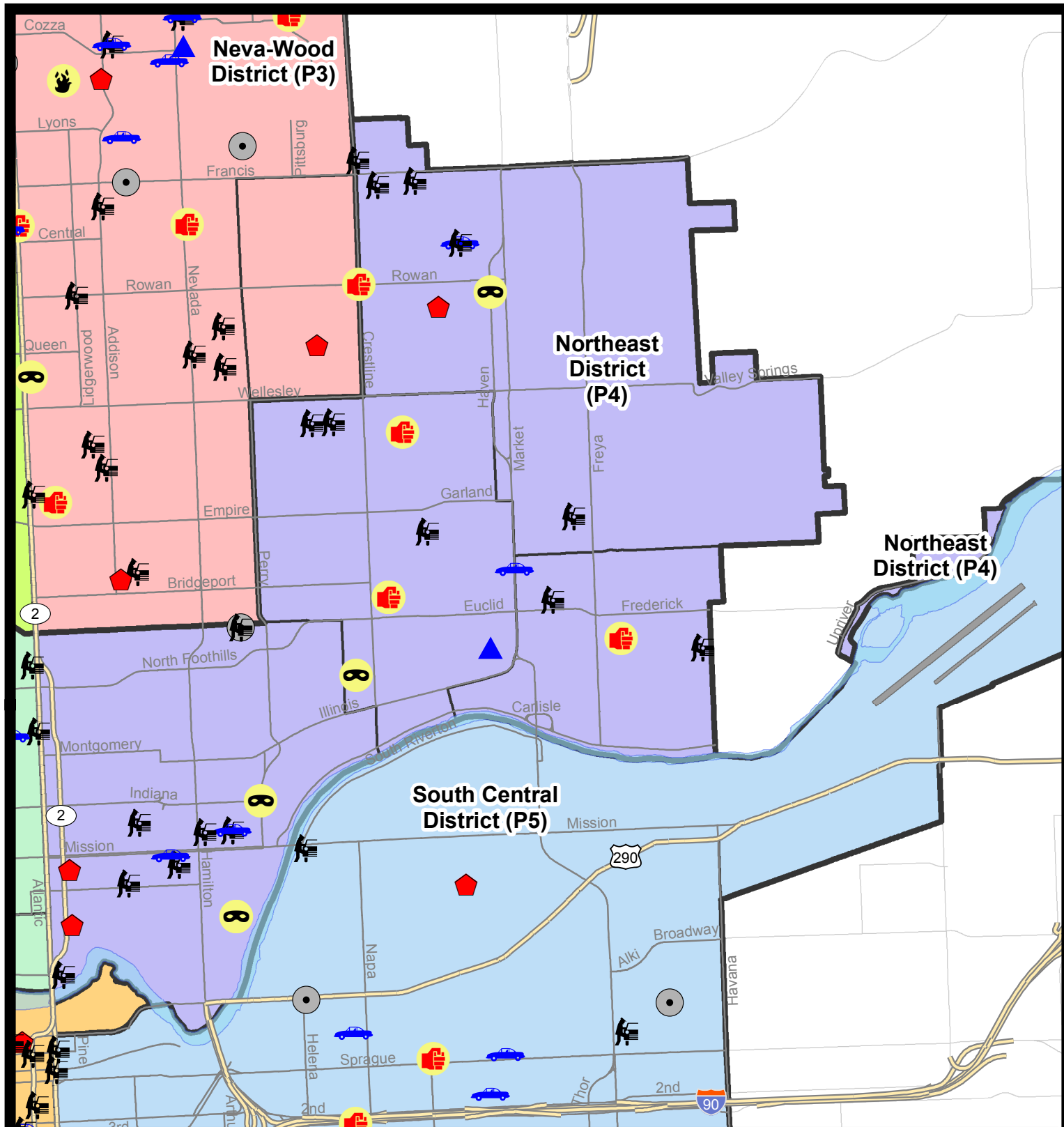
NIBRS Categories (Part 1 Selected)		7 Day Comparison			28 Day Comparison			YTD Comparison		
		Current	Prior	Percent	Current	Prior	Percent	Current	Prior	Percent
Violent	Criminal Homicide	0	0		0	0		1		
	Rape	0	2	-100.00%	4	2	100.00%	34		
	Robbery - Commercial	0	1	-100.00%	2	0		14		
	Robbery - Person	5	1	400.00%	10	3	233.33%	31		
	Aggravated Assault - Non DV	4	2	100.00%	9	11	-18.18%	58		
	Aggravated Assault - DV	2	2	0.00%	6	7	-14.29%	52		
Violent Total:		11	8	37.50%	31	23	34.78%	190		
Property	Burglary - Residential	3	0		10	18	-44.44%	126		
	Burglary Garage	1	4	-75.00%	8	8	0.00%	60		
	Burglary Commercial	1	1	0.00%	5	5	0.00%	52		
	Larceny	48	27	77.78%	141	177	-20.34%	1294		
	Vehicle Theft	4	4	0.00%	15	24	-37.50%	228		
	Arson	0	0		1	3	-66.67%	7		
Property Total:		57	36	58.33%	180	235	-23.40%	1767		
Preliminary Part 1 Crime Totals:		68	44	54.55%	211	258	-18.22%	1957		
Current 7 Day Period:		9/24/2017 - 9/30/2017			Prior 7 Day Period:		9/17/2017 - 9/23/2017			
Current 28 Day Period:		9/3/2017 - 9/30/2017			Prior 28 Day Period:		8/6/2017 - 9/2/2017			
Current YTD Day Period:		1/1/2017 - 9/30/2017			Prior YTD Period:		1/1/2016 - 9/30/2016			

Prepared by SPD Crime Analysis Office - Tuesday, October 03, 2017

NOTE: SPD moved from UCR to the NIBRS reporting standard on 10/4/16 following the transition to a new RMS System. [Numbers on CompStat reports prior to this date should not be used as a comparison to those on this report.](#) Additional info on these reporting standards can be found on the FBI website: <https://ucr.fbi.gov/nibrs-overview>

This chart represents Preliminary counts of selected crime categories from Police Case Reports. Full statistical analysis to determine the confidence level of this data has not been performed. The % change columns on the preliminary counts differ from the percentage change on the NIBRS crime report, sometimes significantly. The CompStat report is designed for operational use and includes only selected NIBRS categories and coding less complex than full NIBRS rules. Official statistics for these and other NIBRS categories can be found on WASPC & FBI websites once available.





City of Spokane
Northeast District (P4)
Selected Crime Codes
2017-09-24 to 2017-09-30
 Prepared By:
 Crime Analysis Unit
 Spokane Police Department

Legend

NIBRS Events



Criminal Homicide



Rape



Robbery Commercial



Robbery Person



Aggravated Assault



Burglary Residential



Burglary Garage



Burglary Commercial



Vehicle Prowling



Vehicle Theft



Arson



Cases Represent LERMS Crime Codes
 Points may indicate multiple events
 Note: Veh Prowl is only Larceny displayed

For Additional Information on
 Incidents pertaining to an
 Area, Trend, or Pattern
 Contact Information Analysis

0 0.2 0.4 0.8 Miles



THIS IS NOT A LEGAL DOCUMENT.
 The information shown on this map is compiled
 from various sources and is subject to constant
 revision. Information shown on this map should
 not be used to determine the location of facilities
 in relationship to property lines, section lines,
 streets, etc.

Sunday - Saturday

NE - Northeast District (P4)

9/24/2017 TO 9/30/2017



A/C	Offense Statute	Address	Reported Date	Dist
SPB4BE				
C	ASSAULT-1D	2200 E LIBERTY AVE	9/26/2017	P1
C	ASSAULT-2D	2200 E LIBERTY AVE	9/26/2017	P1
C	ASSAULT-2D	2300 E LONGFELLOW AVE	9/29/2017	P4
C	BURGLARY 2D GARAGE	2900 E CLEVELAND AVE	9/26/2017	P4
C	ROBBERY 1D PERSON (NOT PURSE SNATCHING)	2700 N MARTIN ST	9/25/2017	P4
C	ROBBERY 1D PERSON (NOT PURSE SNATCHING)	2200 E LIBERTY AVE	9/26/2017	P1
C	THEFT-2D (From Motor Vehicle)	1700 E HEROY AVE	9/29/2017	P4
C	THEFT-3D (All Other Thefts)	1600 E HEROY AVE	9/25/2017	P4
C	THEFT-3D (All Other Thefts)	2300 E PROVIDENCE AVE	9/26/2017	P4
C	THEFT-3D (All Other Thefts)	3000 E EUCLID AVE	9/27/2017	P4
C	THEFT-3D (All Other Thefts)	2600 N ALTAMONT ST	9/29/2017	P4
C	THEFT-3D (All Other Thefts)	2700 E RICH AVE	9/29/2017	P4
C	THEFT-3D (From Building)	3400 N CRESTLINE ST	9/29/2017	P4
C	THEFT-3D (From Motor Vehicle)	3700 N COOK ST	9/25/2017	P4
A	THEFT-3D (From Motor Vehicle)	1800 E HEROY AVE	9/28/2017	P4
C	THEFT-3D (Motor Vehicle Parts or Accessories)	2900 E GORDON AVE	9/25/2017	P4
SPB4HI				
C	BURGLARY-RESIDENTIAL	2600 E EVERETT AVE	9/25/2017	P4
A	ROBBERY 1D PERSON (NOT PURSE SNATCHING)	N HAVEN ST / E SANSON AVE	9/26/2017	P4
A	THEFT OF MOTOR VEHICLE	2800 E COLUMBIA AVE	9/28/2017	P4
C	THEFT-2D (From Building)	3000 E BROAD AVE	9/29/2017	P4
C	THEFT-2D (From Motor Vehicle)	3700 N FERRALL ST	9/26/2017	P4
C	THEFT-3D (All Other Thefts)	2900 E EVERETT AVE	9/29/2017	P4
C	THEFT-3D (From Motor Vehicle)	6200 N COOK ST	9/24/2017	P4
C	THEFT-3D (From Motor Vehicle)	6300 N CRESTLINE ST	9/24/2017	P4
C	THEFT-3D (From Motor Vehicle)	2800 E COLUMBIA AVE	9/28/2017	P4
C	THEFT-3D (From Motor Vehicle)	2200 E DECATUR AVE	9/28/2017	P4
C	VEHICULAR ASSAULT	E ROWAN AVE / N CRESTLINE ST	9/28/2017	P2
SPB4LO				
C	ASSAULT-2D	E DESMET AVE / N SUPERIOR ST	9/24/2017	P4
C	BURGLARY 2D COMMERCIAL	1200 E EUCLID AVE	9/25/2017	P4
C	BURGLARY-RESIDENTIAL	100 E DESMET AVE	9/26/2017	P2
C	BURGLARY-RESIDENTIAL	100 E SINTO AVE	9/28/2017	P4
C	ROBBERY 1D PERSON (NOT PURSE SNATCHING)	E DESMET AVE / N SUPERIOR ST	9/24/2017	P4
A	ROBBERY 1D PERSON (NOT PURSE SNATCHING)	E INDIANA AVE / N PERRY ST	9/26/2017	P4
C	ROBBERY-2D (Purse Snatching)	E CARLISLE AVE / N DAKOTA ST	9/27/2017	P4
C	THEFT OF MOTOR VEHICLE	1000 E AUGUSTA AVE	9/26/2017	P4

A/C	Offense Statute	Address	Reported Date	Dist
C	THEFT OF MOTOR VEHICLE	700 E MISSION AVE	9/29/2017	P4
C	THEFT-1D (From Motor Vehicle)	700 N DIVISION ST	9/29/2017	P4
C	THEFT-2D (All Other Thefts)	100 E DESMET AVE	9/29/2017	P4
C	THEFT-2D (From Motor Vehicle)	1000 E AUGUSTA AVE	9/26/2017	P4
C	THEFT-3D (All Other Thefts)	900 E MISSION AVE	9/24/2017	P2
C	THEFT-3D (All Other Thefts)	800 N DIVISION ST	9/26/2017	P4
C	THEFT-3D (All Other Thefts)	1700 N DIVISION ST	9/27/2017	P4
C	THEFT-3D (All Other Thefts)	1500 E ILLINOIS AVE	9/27/2017	P4
C	THEFT-3D (All Other Thefts)	400 E BALDWIN AVE	9/27/2017	P4
C	THEFT-3D (All Other Thefts)	400 E BOONE AVE	9/27/2017	P4
C	THEFT-3D (All Other Thefts)	400 E CATALDO AVE	9/28/2017	P4
C	THEFT-3D (From Building)	200 E NORTH FOOTHILLS DR	9/26/2017	P4
C	THEFT-3D (From Motor Vehicle)	1200 E EUCLID AVE	9/25/2017	P4
C	THEFT-3D (From Motor Vehicle)	400 E SHARP AVE	9/26/2017	P4
C	THEFT-3D (From Motor Vehicle)	900 E AUGUSTA AVE	9/27/2017	P4
A	THEFT-3D (From Motor Vehicle)	500 E NORA AVE	9/27/2017	P4
C	THEFT-3D (From Motor Vehicle)	700 E SINTO AVE	9/28/2017	P4
C	THEFT-3D (Motor Vehicle Parts or Accessories)	100 E BOONE AVE	9/24/2017	P4
C	THEFT-3D (Motor Vehicle Parts or Accessories)	500 E MISSION AVE	9/26/2017	P4
C	THEFT-3D (Motor Vehicle Parts or Accessories)	1100 N DIVISION ST	9/27/2017	P4
C	THEFT-CITY (All Other Thefts)	700 N CINCINNATI ST	9/24/2017	P4
C	THEFT-CITY (Shoplifting)	2400 N DIVISION ST	9/29/2017	P4

SPB4MI

C	ASSAULT-2D	3700 E CLEVELAND AVE	9/29/2017	P4
C	THEFT OF MOTOR VEHICLE	N MARKET ST / E COURTLAND AVE	9/29/2017	P4
C	THEFT-3D (All Other Thefts)	3700 E FREDERICK AVE	9/24/2017	P2
C	THEFT-3D (From Motor Vehicle)	3300 E LIBERTY AVE	9/27/2017	P4
C	THEFT-3D (From Motor Vehicle)	4300 E GRACE AVE	9/27/2017	P4

SPOKANE POLICE DEPARTMENT



SOUTH **Police Service Area**

PSA Commander

Captain Tracie Meidl

South Central District (P5)

Southeast District (P6)

Southwest District (P7)



POLICE SUMMARY - Ending: Saturday, September 30, 2017

SOUTH PRECINCT (P5, P6, and P7)



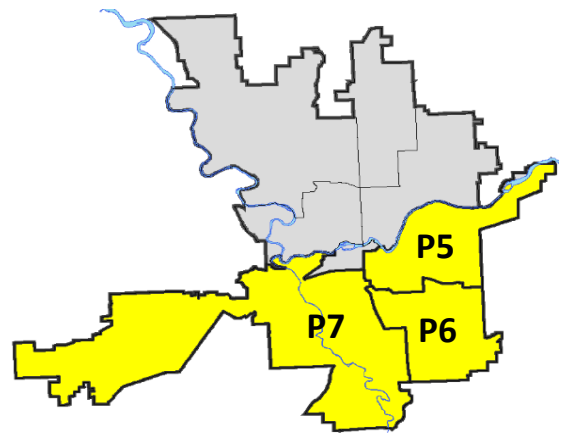
Preliminary IBR Counts

NIBRS Categories (Part 1 Selected)		7 Day Comparison			28 Day Comparison			YTD Comparison		
		Current	Prior	Percent	Current	Prior	Percent	Current	Prior	Percent
Violent	Criminal Homicide	0	0		0	0		1		
	Rape	2	1	100.00%	7	4	75.00%	73		
	Robbery - Commercial	0	0		2	3	-33.33%	11		
	Robbery - Person	1	0		3	4	-25.00%	41		
	Aggravated Assault - Non DV	2	3	-33.33%	11	15	-26.67%	112		
	Aggravated Assault - DV	8	6	33.33%	17	7	142.86%	87		
Violent Total:		13	10	30.00%	40	33	21.21%	325		
Property	Burglary - Residential	7	11	-36.36%	35	31	12.90%	349		
	Burglary Garage	2	4	-50.00%	19	30	-36.67%	184		
	Burglary Commercial	2	3	-33.33%	16	12	33.33%	114		
	Larceny	70	79	-11.39%	315	359	-12.26%	2988		
	Vehicle Theft	9	11	-18.18%	43	47	-8.51%	497		
	Arson	0	0		7	4	75.00%	18		
Property Total:		90	108	-16.67%	435	483	-9.94%	4150		
Preliminary Part 1 Crime Totals:		103	118	-12.71%	475	516	-7.95%	4475		
Current 7 Day Period:		9/24/2017 - 9/30/2017			Prior 7 Day Period:		9/17/2017 - 9/23/2017			
Current 28 Day Period:		9/3/2017 - 9/30/2017			Prior 28 Day Period:		8/6/2017 - 9/2/2017			
Current YTD Day Period:		1/1/2017 - 9/30/2017			Prior YTD Period:		1/1/2016 - 9/30/2016			

Prepared by SPD Crime Analysis Office - Tuesday, October 03, 2017

NOTE: SPD moved from UCR to the NIBRS reporting standard on 10/4/16 following the transition to a new RMS System. [Numbers on CompStat reports prior to this date should not be used as a comparison to those on this report.](#) Additional info on these reporting standards can be found on the FBI website: <https://ucr.fbi.gov/nibrs-overview>

This chart represents Preliminary counts of selected crime categories from Police Case Reports. Full statistical analysis to determine the confidence level of this data has not been performed. The % change columns on the preliminary counts differ from the percentage change on the NIBRS crime report, sometimes significantly. The CompStat report is designed for operational use and includes only selected NIBRS categories and coding less complex than full NIBRS rules. Official statistics for these and other NIBRS categories can be found on WASPC & FBI websites once available.



POLICE SUMMARY - Ending: Saturday, September 30, 2017



SE - South Central District (P5)

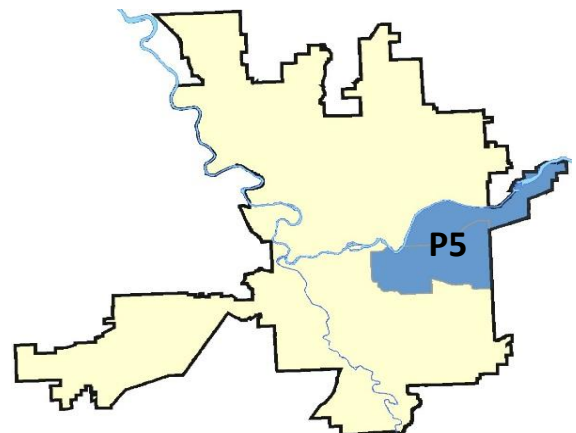
Preliminary IBR Counts

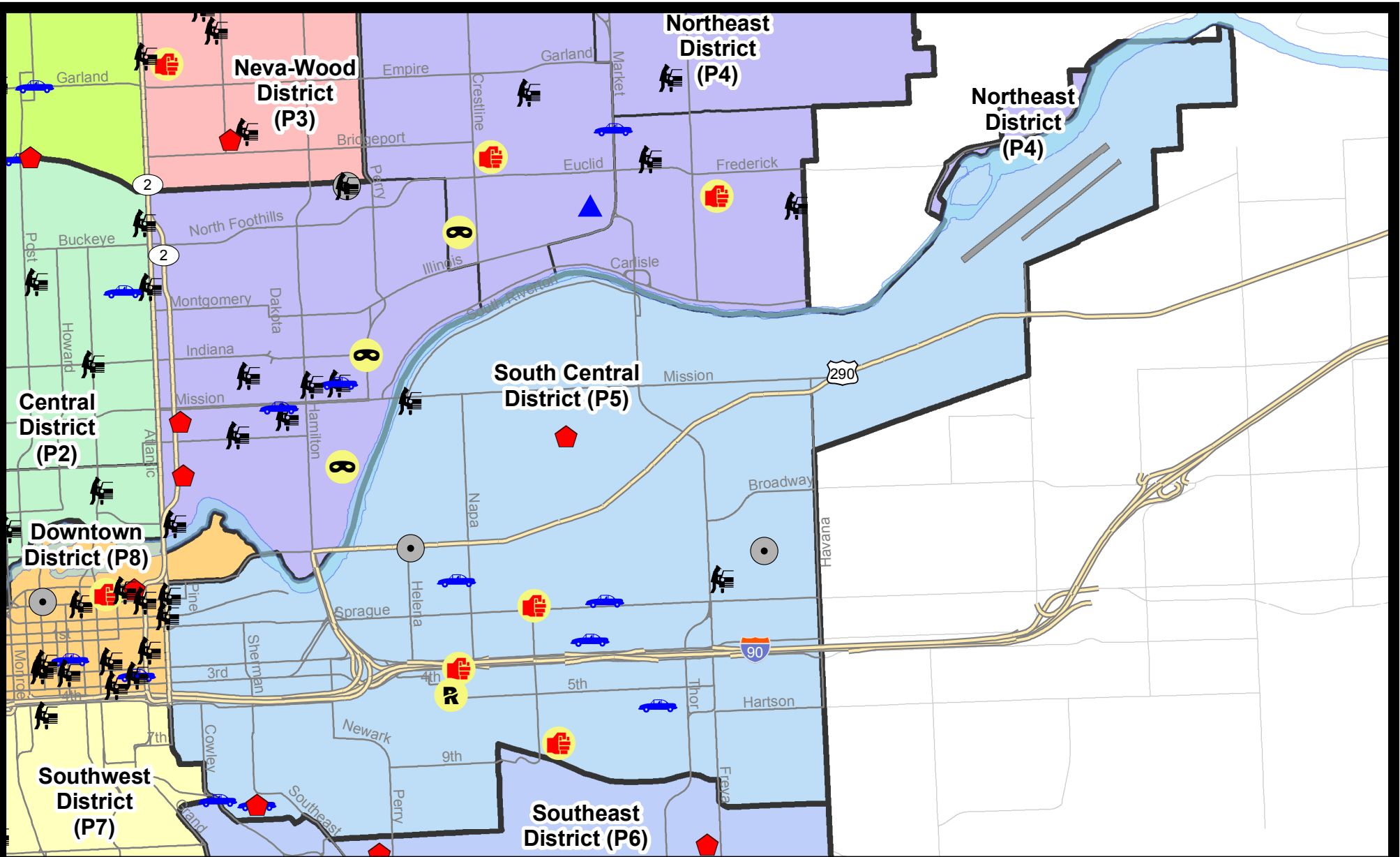
NIBRS Categories (Part 1 Selected)		7 Day Comparison			28 Day Comparison			YTD Comparison		
		Current	Prior	Percent	Current	Prior	Percent	Current	Prior	Percent
Violent	Criminal Homicide	0	0		0	0		0		
	Rape	1	1	0.00%	4	2	100.00%	26		
	Robbery - Commercial	0	0		2	2	0.00%	6		
	Robbery - Person	0	0		0	4	-100.00%	24		
	Aggravated Assault - Non DV	2	2	0.00%	8	8	0.00%	61		
	Aggravated Assault - DV	1	3	-66.67%	5	2	150.00%	39		
Violent Total:		4	6	-33.33%	19	18	5.56%	156		
Property	Burglary - Residential	2	7	-71.43%	15	10	50.00%	123		
	Burglary Garage	0	1	-100.00%	6	9	-33.33%	41		
	Burglary Commercial	2	1	100.00%	11	7	57.14%	72		
	Larceny	30	26	15.38%	107	106	0.94%	1053		
	Vehicle Theft	5	6	-16.67%	21	21	0.00%	236		
	Arson	0	0		0	1	-100.00%	4		
Property Total:		39	41	-4.88%	160	154	3.90%	1529		
Preliminary Part 1 Crime Totals:		43	47	-8.51%	179	172	4.07%	1685		
Current 7 Day Period:		9/24/2017 - 9/30/2017			Prior 7 Day Period:		9/17/2017 - 9/23/2017			
Current 28 Day Period:		9/3/2017 - 9/30/2017			Prior 28 Day Period:		8/6/2017 - 9/2/2017			
Current YTD Day Period:		1/1/2017 - 9/30/2017			Prior YTD Period:		1/1/2016 - 9/30/2016			

Prepared by SPD Crime Analysis Office - Tuesday, October 03, 2017

NOTE: SPD moved from UCR to the NIBRS reporting standard on 10/4/16 following the transition to a new RMS System. [Numbers on CompStat reports prior to this date should not be used as a comparison to those on this report.](#) Additional info on these reporting standards can be found on the FBI website: <https://ucr.fbi.gov/nibrs-overview>

This chart represents Preliminary counts of selected crime categories from Police Case Reports. Full statistical analysis to determine the confidence level of this data has not been performed. The % change columns on the preliminary counts differ from the percentage change on the NIBRS crime report, sometimes significantly. The CompStat report is designed for operational use and includes only selected NIBRS categories and coding less complex than full NIBRS rules. Official statistics for these and other NIBRS categories can be found on WASPC & FBI websites once available.







City of Spokane
South Central District (P5)
Selected
Crime Types
2017-09-24 to 2017-09-30

Prepared By:
Crime Analysis Unit
Spokane Police Department

Legend


NIBRS Events



Cases Represent LERMS Crime Codes
 Points may indicate multiple events
 Note: Veh Prowl is only Larceny category displayed



For Additional Information on Incidents
 pertaining to an Area, Trend, or Pattern
 Contact Information Analysis



THIS IS NOT A LEGAL DOCUMENT:
 The information shown on this map is compiled
 from various sources and is subject to constant
 revision. Information shown on this map should
 not be used to determine the location of facilities
 in relationship to property lines, section lines,
 streets, etc.

Sunday - Saturday

9/24/2017 TO 9/30/2017

SE - South Central District (P5)



A/C	Offense Statute	Address	Reported Date	Dist
C	THEFT-3D (From Motor Vehicle)		9/28/2017	P5
<u>SPC5EC</u>				
C	ASSAULT-2D	2500 E 8TH AVE	9/26/2017	P6
C	ASSAULT-3D (d)or(f) (Weapon/Instrument/Bodily Harm)	2400 E SPRAGUE AVE	9/26/2017	P6
A	BURGLARY 2D COMMERCIAL	3900 E FERRY AVE	9/24/2017	P6
A	BURGLARY 2D COMMERCIAL	1600 E TRENT AVE	9/25/2017	P5
C	BURGLARY-RESIDENTIAL	500 E 11TH AVE	9/26/2017	P6
C	RAPE-3D (RAPE)		9/29/2017	P5
C	THEFT OF MOTOR VEHICLE	600 S RAY ST	9/24/2017	P5
C	THEFT OF MOTOR VEHICLE	500 E 11TH AVE	9/26/2017	P6
C	THEFT OF MOTOR VEHICLE	1900 E MAIN AVE	9/26/2017	P6
C	THEFT OF MOTOR VEHICLE	2900 E SPRAGUE AVE	9/27/2017	P5
C	THEFT(FIREARM) (From Building)	4200 E 11TH AVE	9/29/2017	P5
C	THEFT-2D (From Building)	600 S ALTAMONT ST	9/24/2017	P5
C	THEFT-2D (From Building)	1200 E NEWARK AVE	9/29/2017	P5
C	THEFT-2D (From Motor Vehicle)	100 N SYCAMORE ST	9/25/2017	P5
C	THEFT-3D (All Other Thefts)	200 E 2ND AVE	9/26/2017	P5
C	THEFT-3D (All Other Thefts)	E MARTIN LUTHER KING JR WAY / N SHER	9/27/2017	P5
C	THEFT-3D (All Other Thefts)	E SPRAGUE AVE / N FREYA ST	9/27/2017	P5
C	THEFT-3D (All Other Thefts)	300 E 2ND AVE	9/29/2017	P5
C	THEFT-3D (All Other Thefts)	2000 E 7TH AVE	9/29/2017	P5
C	THEFT-3D (All Other Thefts)	E 3RD AVE / S ARTHUR ST	9/29/2017	P5
C	THEFT-3D (From Building)	200 E 2ND AVE	9/24/2017	P5
C	THEFT-3D (From Building)	1300 E 9TH AVE	9/25/2017	P5
C	THEFT-3D (From Building)	200 E 2ND AVE	9/25/2017	P5
C	THEFT-3D (From Building)	600 S RICHARD ALLEN CT	9/28/2017	P5
C	THEFT-3D (From Building)	200 E 5TH AVE	9/28/2017	P5
C	THEFT-3D (From Building)	400 E SPOKANE FALLS BLVD	9/29/2017	P5
C	THEFT-3D (From Motor Vehicle)	200 N DIVISION ST	9/24/2017	P5
C	THEFT-3D (From Motor Vehicle)	N DIVISION ST / E MARTIN LUTHER KING	9/24/2017	P8
C	THEFT-3D (Motor Vehicle Parts or Accessories)	400 S PITTSBURG ST	9/24/2017	P5
C	THEFT-3D (Motor Vehicle Parts or Accessories)	400 S PITTSBURG ST	9/24/2017	P5
C	THEFT-CITY (From Building)	200 E 2ND AVE	9/26/2017	P8
C	THEFT-CITY (Shoplifting)	100 E 3RD AVE	9/24/2017	P8
C	TMVWOP-2D	2700 E PACIFIC AVE	9/28/2017	P6
C	VEHICULAR ASSAULT	S MAGNOLIA ST / E 3RD AVE	9/24/2017	P6

SPC5GP

A/C	Offense Statute	Address	Reported Date	Dist
C	BURGLARY-RESIDENTIAL	2600 E BOONE AVE	9/25/2017	P6
C	THEFT(FIREARM) (From Building)	2200 E MARSHALL AVE	9/24/2017	P5
C	THEFT-2D (All Other Thefts)	1800 E MARSHALL AVE	9/24/2017	P6
C	THEFT-2D (All Other Thefts)	1800 N GREENE ST	9/26/2017	P5
C	THEFT-3D (All Other Thefts)	1600 E MISSION AVE	9/29/2017	P5
C	THEFT-3D (From Motor Vehicle)	1600 E MISSION AVE	9/27/2017	P5

POLICE SUMMARY - Ending: Saturday, September 30, 2017



SE - Southeast District (P6)

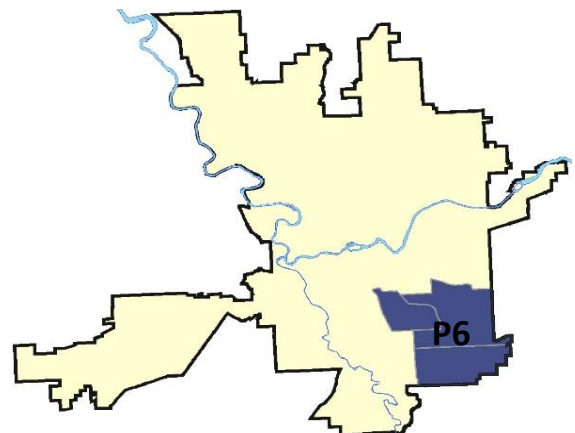
Preliminary IBR Counts

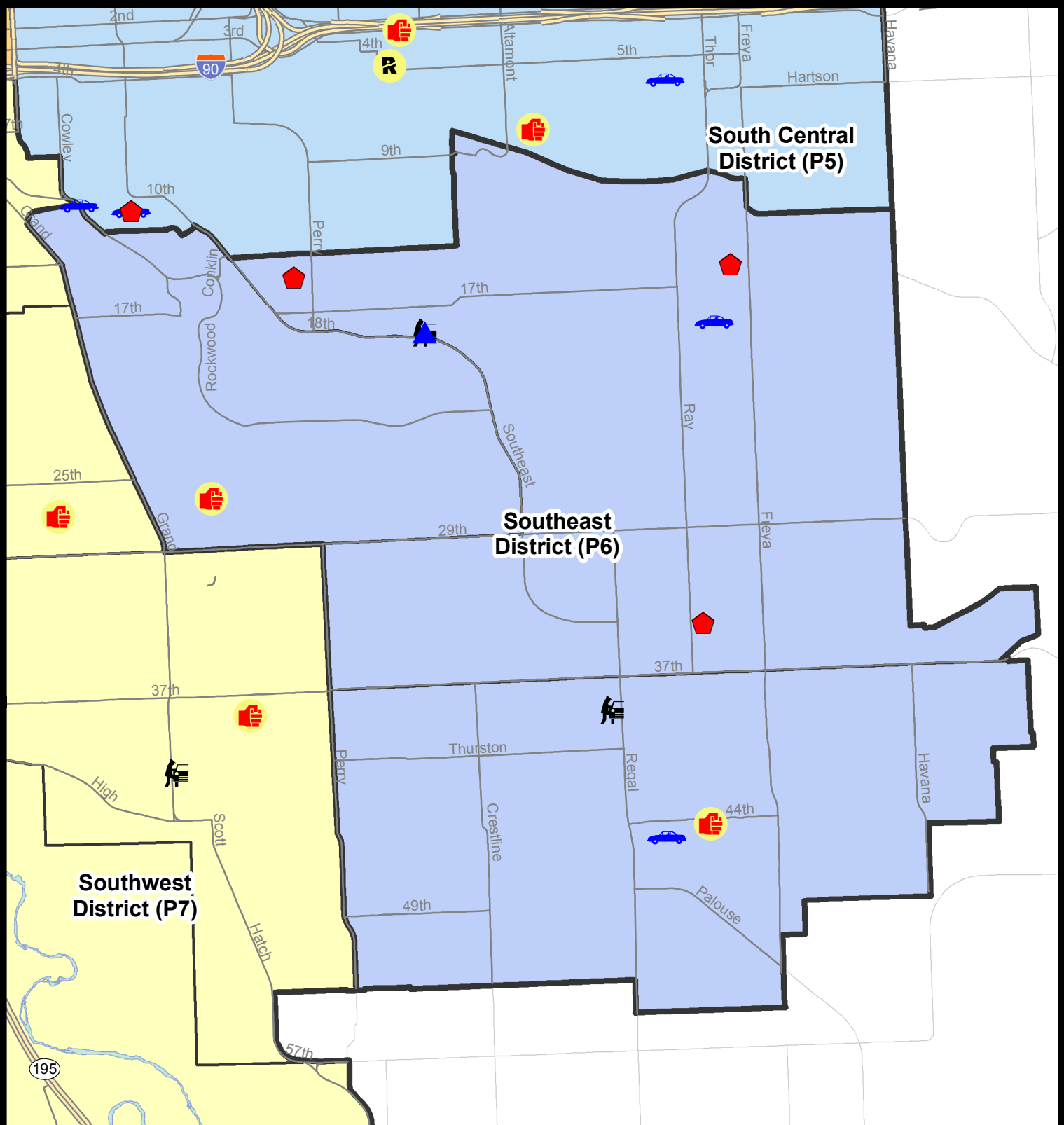
NIBRS Categories (Part 1 Selected)		7 Day Comparison			28 Day Comparison			YTD Comparison		
		Current	Prior	Percent	Current	Prior	Percent	Current	Prior	Percent
Violent	Criminal Homicide	0	0		0	0		0		
	Rape	0	0		1	2	-50.00%	22		
	Robbery - Commercial	0	0		0	1	-100.00%	3		
	Robbery - Person	0	0		0	0		7		
	Aggravated Assault - Non DV	0	0		0	1	-100.00%	18		
	Aggravated Assault - DV	2	0		2	0		15		
Violent Total:		2	0		3	4	-25.00%	65		
Property	Burglary - Residential	3	4	-25.00%	12	11	9.09%	101		
	Burglary Garage	2	1	100.00%	7	6	16.67%	67		
	Burglary Commercial	0	0		1	1	0.00%	9		
	Larceny	14	10	40.00%	57	96	-40.63%	744		
	Vehicle Theft	4	2	100.00%	7	8	-12.50%	97		
	Arson	0	0		4	2	100.00%	7		
Property Total:		23	17	35.29%	88	124	-29.03%	1025		
Preliminary Part 1 Crime Totals:		25	17	47.06%	91	128	-28.91%	1090		
Current 7 Day Period:		9/24/2017 - 9/30/2017			Prior 7 Day Period:		9/17/2017 - 9/23/2017			
Current 28 Day Period:		9/3/2017 - 9/30/2017			Prior 28 Day Period:		8/6/2017 - 9/2/2017			
Current YTD Day Period:		1/1/2017 - 9/30/2017			Prior YTD Period:		1/1/2016 - 9/30/2016			

Prepared by SPD Crime Analysis Office - Tuesday, October 03, 2017

NOTE: SPD moved from UCR to the NIBRS reporting standard on 10/4/16 following the transition to a new RMS System. [Numbers on CompStat reports prior to this date should not be used as a comparison to those on this report.](#) Additional info on these reporting standards can be found on the FBI website: <https://ucr.fbi.gov/nibrs-overview>

This chart represents Preliminary counts of selected crime categories from Police Case Reports. Full statistical analysis to determine the confidence level of this data has not been performed. The % change columns on the preliminary counts differ from the percentage change on the NIBRS crime report, sometimes significantly. The CompStat report is designed for operational use and includes only selected NIBRS categories and coding less complex than full NIBRS rules. Official statistics for these and other NIBRS categories can be found on WASPC & FBI websites once available.





City of Spokane
Southeast District (P6)
Selected Crime Codes
2017-09-24 to 2017-09-30
 Prepared By:
Crime Analysis Unit
Spokane Police Department

Legend

NIBRS Events		Robbery Person	Burglary Commercial
Criminal Homicide	Aggravated Assault	Vehicle Prowling	
Rape	Burglary Residential	Vehicle Theft	
Robbery Commercial	Burglary Garage	Arson	

*Cases Represent LERMS Crime Codes
 Points may indicate multiple events
 Note: Veh Prowl is only Larceny displayed*

For Additional Information on Incidents pertaining to an Area, Trend, or Pattern Contact Information Analysis

0 0.15 0.3 0.6 Miles

THIS IS NOT A LEGAL DOCUMENT:
 The information shown on this map is compiled from various sources and is subject to constant revision. Information shown on this map should not be used to determine the location of facilities in relationship to property lines, section lines, streets, etc.

Sunday - Saturday

SE - Southeast District (P6)

9/24/2017 TO 9/30/2017



A/C	Offense Statute	Address	Reported Date	Dist
<u>SPC6LH</u>				
C	BURGLARY 2D GARAGE	1900 E 18TH AVE	9/26/2017	P6
C	BURGLARY-RESIDENTIAL	3500 E 16TH AVE	9/24/2017	P5
C	BURGLARY-RESIDENTIAL	3200 E 34TH AVE	9/24/2017	P6
C	BURGLARY-RESIDENTIAL	1300 E 15TH AVE	9/26/2017	P6
C	MAIL THEFT (All Others)	3300 E 11TH AVE	9/28/2017	P6
C	THEFT OF MOTOR VEHICLE	3300 E 19TH AVE	9/28/2017	P6
C	THEFT-2D (From Building)	3200 E 34TH AVE	9/24/2017	P6
C	THEFT-2D (From Building)	1300 E 15TH AVE	9/26/2017	P6
C	THEFT-3D (All Other Thefts)	1700 S HELENA ST	9/28/2017	P6
C	THEFT-3D (All Other Thefts)	1700 S HELENA ST	9/28/2017	P6
C	THEFT-3D (From Building)	2900 E 25TH AVE	9/26/2017	P6
C	THEFT-3D (From Motor Vehicle)	1900 E 18TH AVE	9/26/2017	P6
C	THEFT-CITY (All Other Thefts)	4000 E 30TH AVE	9/26/2017	P6
<u>SPC6RW</u>				
C	ASSAULT - 4D (Weapon Involved)	2600 S GARFIELD RD	9/27/2017	P6
C	THEFT OF MOTOR VEHICLE	1000 S ROCKWOOD BLVD	9/24/2017	P6
<u>SPC6SG</u>				
C	CHILD ASSAULT-3D(CRIM NEG)DVCA	3200 E 44TH AVE	9/25/2017	P6
C	MAIL THEFT (All Others)	5100 S SMITH CT	9/28/2017	P6
C	MAIL THEFT (All Others)	3200 E 42ND AVE	9/29/2017	P6
C	THEFT OF MOTOR VEHICLE	4500 S REGAL ST	9/24/2017	P6
C	THEFT OF MOTOR VEHICLE	4500 S REGAL ST	9/24/2017	P6
C	THEFT-2D (From Building)	4900 S REGAL ST	9/24/2017	P6
C	THEFT-2D (From Motor Vehicle)	2800 E 39TH AVE	9/24/2017	P6
C	THEFT-3D (All Other Thefts)	4600 S REGAL ST	9/29/2017	P6
C	THEFT-3D (Shoplifting)	4500 S REGAL ST	9/26/2017	P6

POLICE SUMMARY - Ending: Saturday, September 30, 2017



SW - Southwest District (P7)

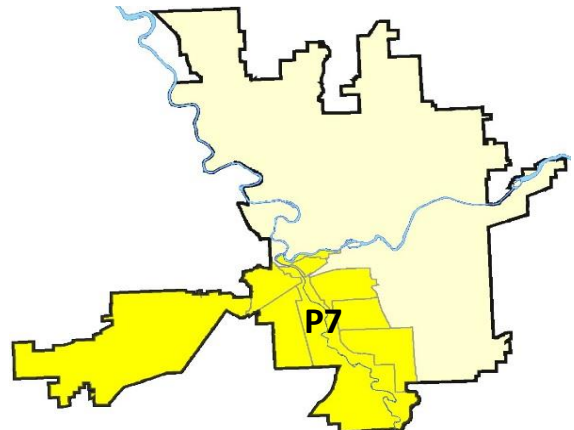
Preliminary IBR Counts

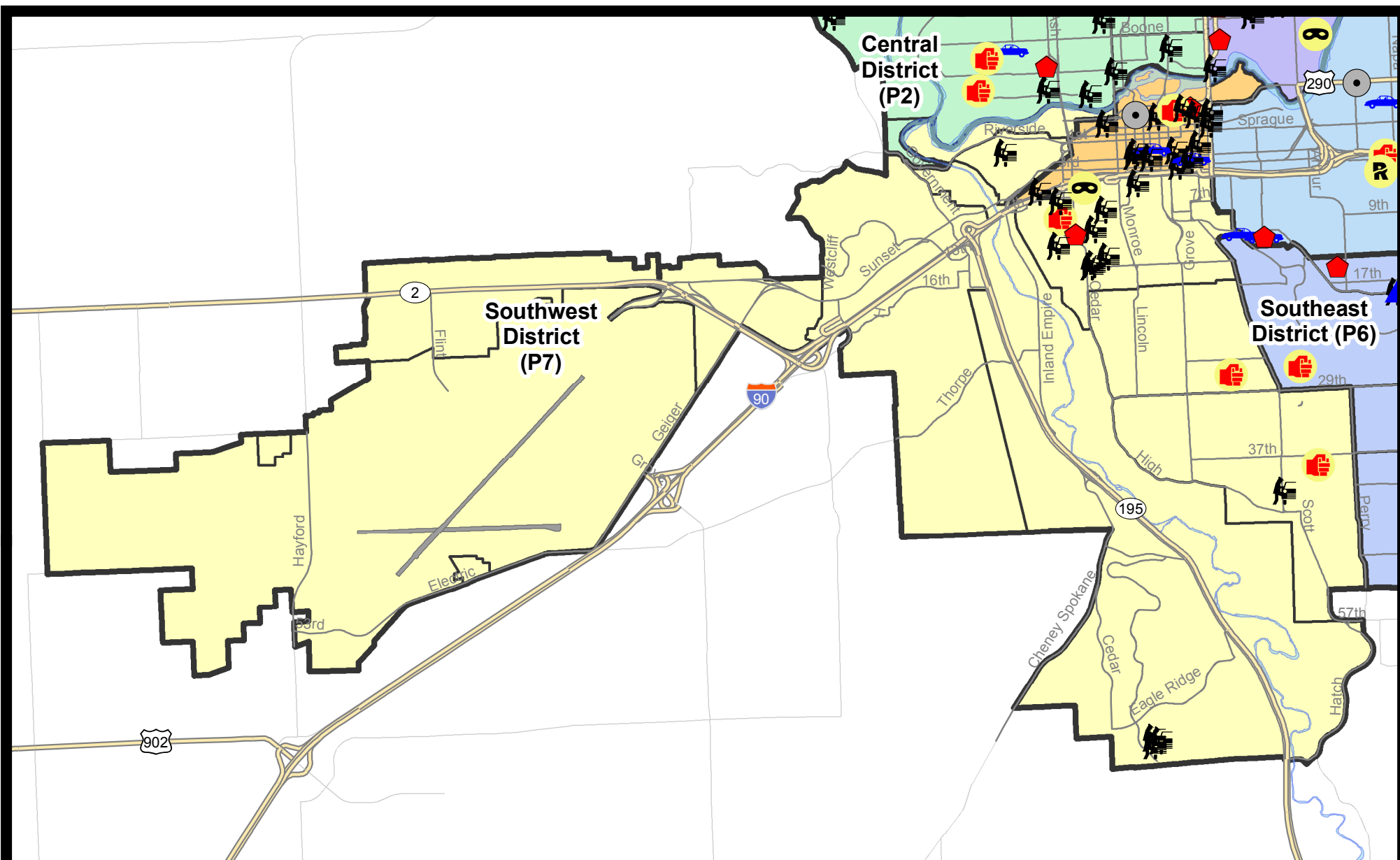
NIBRS Categories (Part 1 Selected)		7 Day Comparison			28 Day Comparison			YTD Comparison		
		Current	Prior	Percent	Current	Prior	Percent	Current	Prior	Percent
Violent	Criminal Homicide	0	0		0	0		1		
	Rape	1	0		2	0		25		
	Robbery - Commercial	0	0		0	0		2		
	Robbery - Person	1	0		3	0		10		
	Aggravated Assault - Non DV	0	1	-100.00%	3	6	-50.00%	33		
	Aggravated Assault - DV	5	3	66.67%	10	5	100.00%	33		
Violent Total:		7	4	75.00%	18	11	63.64%	104		
Property	Burglary - Residential	2	0		8	10	-20.00%	125		
	Burglary Garage	0	2	-100.00%	6	15	-60.00%	76		
	Burglary Commercial	0	2	-100.00%	4	4	0.00%	33		
	Larceny	26	43	-39.53%	151	157	-3.82%	1191		
	Vehicle Theft	0	3	-100.00%	15	18	-16.67%	164		
	Arson	0	0		3	1	200.00%	7		
Property Total:		28	50	-44.00%	187	205	-8.78%	1596		
Preliminary Part 1 Crime Totals:		35	54	-35.19%	205	216	-5.09%	1700		
Current 7 Day Period:		9/24/2017 - 9/30/2017			Prior 7 Day Period:		9/17/2017 - 9/23/2017			
Current 28 Day Period:		9/3/2017 - 9/30/2017			Prior 28 Day Period:		8/6/2017 - 9/2/2017			
Current YTD Day Period:		1/1/2017 - 9/30/2017			Prior YTD Period:		1/1/2016 - 9/30/2016			

Prepared by SPD Crime Analysis Office - Tuesday, October 03, 2017

NOTE: SPD moved from UCR to the NIBRS reporting standard on 10/4/16 following the transition to a new RMS System. [Numbers on CompStat reports prior to this date should not be used as a comparison to those on this report.](#) Additional info on these reporting standards can be found on the FBI website: <https://ucr.fbi.gov/nibrs-overview>

This chart represents Preliminary counts of selected crime categories from Police Case Reports. Full statistical analysis to determine the confidence level of this data has not been performed. The % change columns on the preliminary counts differ from the percentage change on the NIBRS crime report, sometimes significantly. The CompStat report is designed for operational use and includes only selected NIBRS categories and coding less complex than full NIBRS rules. Official statistics for these and other NIBRS categories can be found on WASPC & FBI websites once available.





City of Spokane
Southwest District (P7)
Selected
Crime Types
2017-09-24 to 2017-09-30

Prepared By:
Crime Analysis Unit
Spokane Police Department

Legend

NIBRS Events



Robbery Commercial

Robbery Person

Aggravated Assault

Burglary Residential

Burglary Garage

Burglary Commercial

Vehicle Prowling

Vehicle Theft

Arson

Cases Represent LERMS Crime Codes
 Points may indicate multiple events
 Note: Veh Prowl is only Larceny category displayed



For Additional Information on Incidents
 pertaining to an Area, Trend, or Pattern
 Contact Information Analysis

0 0.2 0.4 0.6 0.8 1 1.2 1.4 1.6 Miles



THIS IS NOT A LEGAL DOCUMENT:
 The information shown on this map is compiled
 from various sources and is subject to constant
 revision. Information shown on this map should
 not be used to determine the location of facilities
 in relationship to property lines, section lines,
 streets, etc.



Sunday - Saturday

SE - Southwest District (P7)

9/24/2017 TO 9/30/2017



A/C	Offense Statute	Address	Reported Date	Dist
<u>SPD7BA</u>				
C	THEFT-3D (All Other Thefts)	2100 W 1ST AVE	9/26/2017	P7
C	THEFT-3D (From Motor Vehicle)	2200 W PACIFIC AVE	9/27/2017	P7
<u>SPD7CH</u>				
C	ASSAULT-2D	1600 W 8TH AVE	9/25/2017	P7
C	ASSAULT-2D	1600 W 8TH AVE	9/25/2017	P7
C	BURGLARY 1D RESIDENTIAL	1400 W 10TH AVE	9/26/2017	P7
C	MAIL THEFT (All Others)	900 S ADAMS ST	9/26/2017	P7
C	ROBBERY 2D PERSON (NOT PURSE SNATCHING)	1300 W 5TH AVE	9/28/2017	P8
C	THEFT-2D (All Other Thefts)	700 W 6TH AVE	9/27/2017	P7
C	THEFT-2D (From Building)	100 W 8TH AVE	9/26/2017	P7
C	THEFT-2D (From Building)	500 W 15TH AVE	9/27/2017	P7
C	THEFT-2D (From Motor Vehicle)	1300 W 14TH AVE	9/26/2017	P7
C	THEFT-2D (From Motor Vehicle)	1700 W 11TH AVE	9/27/2017	P7
C	THEFT-3D (All Other Thefts)	1100 W 8TH AVE	9/24/2017	P7
C	THEFT-3D (From Motor Vehicle)	1100 W 7TH AVE	9/25/2017	P7
C	THEFT-3D (From Motor Vehicle)	1300 S ADAMS ST	9/26/2017	P5
C	THEFT-3D (From Motor Vehicle)	900 S ADAMS ST	9/26/2017	P5
C	THEFT-3D (From Motor Vehicle)	1600 W 6TH AVE	9/26/2017	P7
C	THEFT-3D (From Motor Vehicle)	800 W 5TH AVE	9/28/2017	P7
A	THEFT-3D (From Motor Vehicle)	1100 W 13TH AVE	9/29/2017	Oth
<u>SPD7CS</u>				
C	ASSAULT-2D	900 E 38TH AVE	9/29/2017	P6
A	THEFT-3D (From Motor Vehicle)	4000 S GRAND BLVD	9/26/2017	P7
C	THEFT-3D (Shoplifting)	800 E 29TH AVE	9/27/2017	P7
<u>SPD7GT</u>				
C	MAIL THEFT (All Others)	1700 S CANYON WOODS LN	9/29/2017	P7
<u>SPD7LC</u>				
C	THEFT-2D (From Building)	2600 S CHESTNUT ST	9/27/2017	P7
C	THEFT-3D (All Other Thefts)	4000 S CHENEY SPOKANE RD	9/28/2017	P7
C	THEFT-3D (From Motor Vehicle)	6900 S JASPER DR	9/28/2017	P7
A	THEFT-3D (From Motor Vehicle)	800 W BIRCHBEND DR	9/28/2017	P7
C	THEFT-3D (From Motor Vehicle)	6900 S WOODHAVEN DR	9/28/2017	P7
C	THEFT-3D (Motor Vehicle Parts or Accessories)	7000 S PARKRIDGE BLVD	9/28/2017	P7
<u>SPD7MC</u>				
C	ASSAULT-1D	0 E 27TH AVE	9/25/2017	P5

SPOKANE POLICE DEPARTMENT

DOWNTOWN

Police Service Area



PSA Commander

Captain David Singley



POLICE SUMMARY - Ending: Saturday, September 30, 2017

DOWNTOWN PRECINCT (P8)



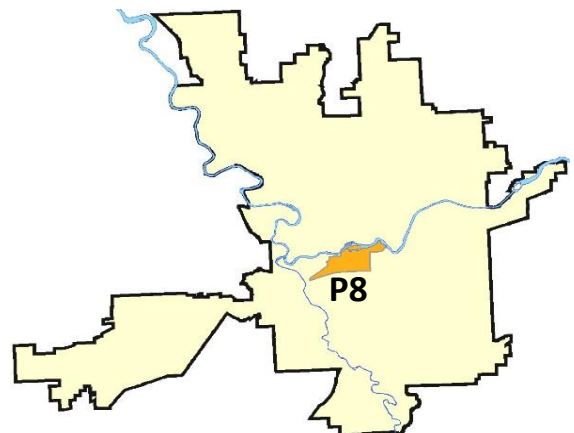
Preliminary IBR Counts

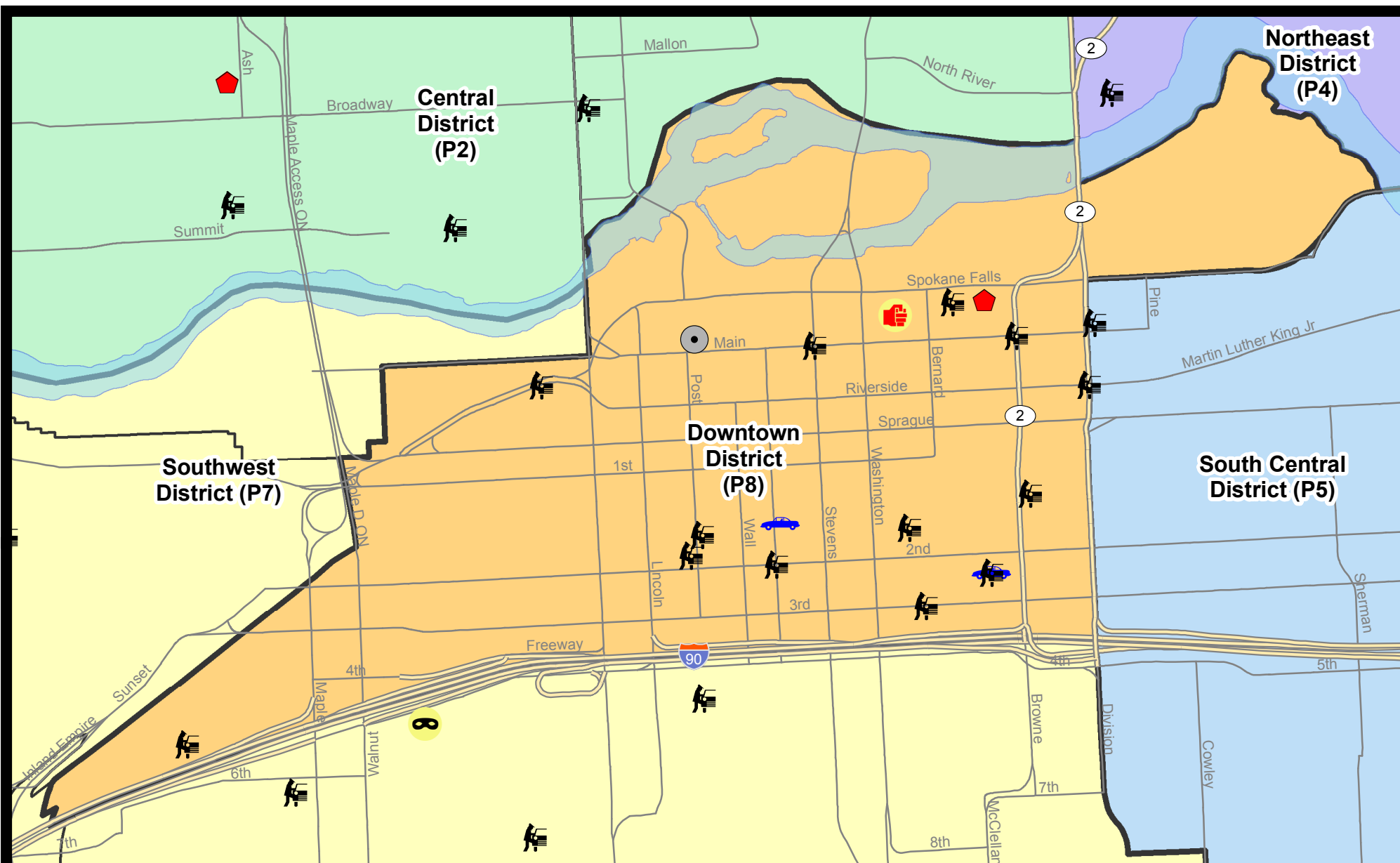
NIBRS Categories (Part 1 Selected)		7 Day Comparison			28 Day Comparison			YTD Comparison		
		Current	Prior	Percent	Current	Prior	Percent	Current	Prior	Percent
Violent	Criminal Homicide	0	0		0	0		0		
	Rape	0	1	-100.00%	1	1	0.00%	18		
	Robbery - Commercial	0	1	-100.00%	1	0		1		
	Robbery - Person	0	0		0	2	-100.00%	31		
	Aggravated Assault - Non DV	1	1	0.00%	11	14	-21.43%	77		
	Aggravated Assault - DV	0	1	-100.00%	2	2	0.00%	16		
Violent Total:		1	4	-75.00%	15	19	-21.05%	143		
Property	Burglary - Residential	1	0		1	2	-50.00%	26		
	Burglary Garage	0	0		0	0		1		
	Burglary Commercial	1	2	-50.00%	3	7	-57.14%	32		
	Larceny	32	21	52.38%	96	107	-10.28%	872		
	Vehicle Theft	2	1	100.00%	5	3	66.67%	45		
	Arson	0	0		0	0		0		
Property Total:		36	24	50.00%	105	119	-11.76%	976		
Preliminary Part 1 Crime Totals:		37	28	32.14%	120	138	-13.04%	1119		
Current 7 Day Period:		9/24/2017 - 9/30/2017			Prior 7 Day Period:		9/17/2017 - 9/23/2017			
Current 28 Day Period:		9/3/2017 - 9/30/2017			Prior 28 Day Period:		8/6/2017 - 9/2/2017			
Current YTD Day Period:		1/1/2017 - 9/30/2017			Prior YTD Period:		1/1/2016 - 9/30/2016			

Prepared by SPD Crime Analysis Office - Tuesday, October 03, 2017

NOTE: SPD moved from UCR to the NIBRS reporting standard on 10/4/16 following the transition to a new RMS System. [Numbers on CompStat reports prior to this date should not be used as a comparison to those on this report.](#) Additional info on these reporting standards can be found on the FBI website: <https://ucr.fbi.gov/nibrs-overview>

This chart represents Preliminary counts of selected crime categories from Police Case Reports. Full statistical analysis to determine the confidence level of this data has not been performed. The % change columns on the preliminary counts differ from the percentage change on the NIBRS crime report, sometimes significantly. The CompStat report is designed for operational use and includes only selected NIBRS categories and coding less complex than full NIBRS rules. Official statistics for these and other NIBRS categories can be found on WASPC & FBI websites once available.







City of Spokane
Downtown District (P8)
Selected
Crime Types
2017-09-24 to 2017-09-30

Prepared By:
 Crime Analysis Unit
 Spokane Police Department

Legend

NIBRS Events



Cases Represent LERMS Crime Codes
 Points may indicate multiple events
 Note: Veh Prowl is only Larceny category displayed



For Additional Information on Incidents
 pertaining to an Area, Trend, or Pattern
 Contact Information Analysis

0 0.2 Miles



THIS IS NOT A LEGAL DOCUMENT:
 The information shown on this map is compiled
 from various sources and is subject to constant
 revision. Information shown on this map should
 not be used to determine the location of facilities
 in relationship to property lines, section lines,
 streets, etc.



Sunday - Saturday

SW - Downtown District (P8)

9/24/2017 TO 9/30/2017



A/C	Offense Statute	Address	Reported Date	Dist
A	THEFT-3D (From Motor Vehicle)	N LINCOLN ST / W MAIN AVE	9/25/2017	P8
SPD8RS				
C	ASSAULT-3D (d)or(f) (Weapon/Instrument/Bodily Harm)	300 W SPOKANE FALLS BLVD	9/29/2017	P5
C	BURGLARY 2D COMMERCIAL	800 W MAIN AVE	9/25/2017	P8
C	BURGLARY-RESIDENTIAL	200 W SPOKANE FALLS BLVD	9/29/2017	P8
A	THEFT OF MOTOR VEHICLE	100 W 3RD AVE	9/25/2017	P8
C	THEFT OF MOTOR VEHICLE	100 S HOWARD ST	9/27/2017	P8
C	THEFT(FIREARM) (All Other)	W SPRAGUE AVE / N WASHINGTON ST	9/24/2017	P8
C	THEFT-1D (All Other Thefts)	900 W SPRAGUE AVE	9/27/2017	P8
C	THEFT-1D (Pocket Picking)	100 S WASHINGTON ST	9/26/2017	P8
C	THEFT-1D (Pocket Picking)	900 W SPRAGUE AVE	9/27/2017	P8
C	THEFT-2D (All Other Thefts)	0 W PACIFIC AVE	9/25/2017	P8
C	THEFT-2D (All Other Thefts)	0 W 3RD AVE	9/28/2017	P8
C	THEFT-2D (From Building)	0 W SPOKANE FALLS BLVD	9/26/2017	P8
C	THEFT-2D (From Building)	0 W MAIN AVE	9/29/2017	P8
C	THEFT-2D (From Motor Vehicle)	200 W SPOKANE FALLS BLVD	9/24/2017	P8
C	THEFT-2D (From Motor Vehicle)	100 W 3RD AVE	9/25/2017	P8
C	THEFT-2D (From Motor Vehicle)	W 3RD AVE / S BERNARD ST	9/25/2017	P5
C	THEFT-3D (All Other Thefts)	700 W RIVERSIDE AVE	9/25/2017	P8
C	THEFT-3D (All Other Thefts)	600 N RIVERPOINT BLVD	9/25/2017	P8
C	THEFT-3D (All Other Thefts)	300 W PACIFIC AVE	9/26/2017	P8
C	THEFT-3D (All Other Thefts)	0 W PACIFIC AVE	9/28/2017	P4
C	THEFT-3D (All Other Thefts)	100 S POST ST	9/29/2017	P8
C	THEFT-3D (From Building)	100 W 3RD AVE	9/25/2017	P8
C	THEFT-3D (From Building)	200 W SPOKANE FALLS BLVD	9/27/2017	P8
C	THEFT-3D (From Building)	0 W PACIFIC AVE	9/28/2017	P4
C	THEFT-3D (From Building)	200 W SPOKANE FALLS BLVD	9/29/2017	P8
C	THEFT-3D (From Motor Vehicle)	0 W PACIFIC AVE	9/24/2017	P8
C	THEFT-3D (From Motor Vehicle)	W 2ND AVE / S HOWARD ST	9/25/2017	P8
A	THEFT-3D (From Motor Vehicle)	100 S POST ST	9/25/2017	P8
C	THEFT-3D (From Motor Vehicle)	100 S POST ST	9/25/2017	P8
C	THEFT-3D (From Motor Vehicle)	1800 W 5TH AVE	9/25/2017	P8
C	THEFT-3D (From Motor Vehicle)	W RIVERSIDE AVE / N MADISON ST	9/26/2017	P8
A	THEFT-3D (From Motor Vehicle)	300 W PACIFIC AVE	9/26/2017	P8
C	THEFT-3D (From Motor Vehicle)	W MAIN AVE / N BROWNE ST	9/26/2017	P8
C	THEFT-3D (Motor Vehicle Parts or Accessories)	W 3RD AVE / S MADISON ST	9/29/2017	P2
C	VEHICLE PROWLING-2D/No Theft	N STEVENS ST / W MAIN AVE	9/26/2017	P8

POLICE SUMMARY - Ending: Saturday, September 30, 2017



Other Jurisdiction or Unk District

Preliminary IBR Counts

NIBRS Categories (Part 1 Selected)		7 Day Comparison			28 Day Comparison			YTD Comparison		
		Current	Prior	Percent	Current	Prior	Percent	Current	Prior	Percent
Violent	Criminal Homicide	0	0		0	0		0		
	Rape	0	0		0	0		16		
	Robbery - Commercial	0	0		0	0		8		
	Robbery - Person	0	0		0	0		13		
	Aggravated Assault - Non DV	0	0		0	0		45		
	Aggravated Assault - DV	0	0		0	0		10		
Violent Total:		0	0		0	0		92		
Property	Burglary - Residential	0	0		1	1	0.00%	3		
	Burglary Garage	0	1	-100.00%	1	1	0.00%	2		
	Burglary Commercial	0	0		0	0		1		
	Larceny	0	0		0	6	-100.00%	47		
	Vehicle Theft	0	0		1	1	0.00%	33		
	Arson	0	0		0	0		2		
Property Total:		0	1	-100.00%	3	9	-66.67%	88		
Preliminary Part 1 Crime Totals:		0	1	-100.00%	3	9	-66.67%	180		
Current 7 Day Period:		9/24/2017 - 9/30/2017			Prior 7 Day Period:		9/17/2017 - 9/23/2017			
Current 28 Day Period:		9/3/2017 - 9/30/2017			Prior 28 Day Period:		8/6/2017 - 9/2/2017			
Current YTD Day Period:		1/1/2017 - 9/30/2017			Prior YTD Period:		1/1/2016 - 9/30/2016			

Prepared by SPD Crime Analysis Office - Tuesday, October 03, 2017

NOTE: SPD moved from UCR to the NIBRS reporting standard on 10/4/16 following the transition to a new RMS System. [Numbers on CompStat reports prior to this date should not be used as a comparison to those on this report.](#) Additional info on these reporting standards can be found on the FBI website: <https://ucr.fbi.gov/nibrs-overview>

This chart represents Preliminary counts of selected crime categories from Police Case Reports. Full statistical analysis to determine the confidence level of this data has not been performed. The % change columns on the preliminary counts differ from the percentage change on the NIBRS crime report, sometimes significantly. The CompStat report is designed for operational use and includes only selected NIBRS categories and coding less complex than full NIBRS rules. Official statistics for these and other NIBRS categories can be found on WASPC & FBI websites once available.

Sunday - Saturday

9/24/2017 TO 9/30/2017

Other Jurisdiction/Unk District



A/C Offense Statute

Address

Reported Date

Dist

#Type!

#Typ