

SPOKANE POLICE DEPARTMENT

PRELIMINARY CITYWIDE IBR CRIME REPORT



Preliminary IBR Counts

CHIEF OF POLICE

Period Ending: Saturday, September 23, 2017

Craig Meidl

NIBRS Categories (Part 1 Selected)		7 Day Comparison			28 Day Comparison			YTD Comparison		
		Current	Prior	Percent	Current	Prior	Percent	Current	Prior	Percent
Violent	Criminal Homicide	0	1	-100.00%	1	1	0.00%	5		
	Rape	6	6	0.00%	21	19	10.53%	239		
	Robbery - Commercial	3	2	50.00%	11	6	83.33%	67		
	Robbery - Person	1	5	-80.00%	20	20	0.00%	164		
	Aggravated Assault - Non DV	9	13	-30.77%	51	61	-16.39%	443		
	Aggravated Assault - DV	10	6	66.67%	34	29	17.24%	277		
Violent Total:		29	33	-12.12%	138	136	1.47%	1195		
Property	Burglary - Residential	24	23	4.35%	93	122	-23.77%	973		
	Burglary Garage	12	10	20.00%	57	62	-8.06%	486		
	Burglary Commercial	6	11	-45.45%	38	39	-2.56%	367		
	Larceny	235	231	1.73%	1000	1214	-17.63%	9688		
	Vehicle Theft	34	40	-15.00%	139	144	-3.47%	1415		
	Arson	0	8	-100.00%	13	6	116.67%	38		
Property Total:		311	323	-3.72%	1340	1587	-15.56%	12967		
Preliminary Part 1 Crime Totals:		340	356	-4.49%	1478	1723	-14.22%	14162		
Current 7 Day Period:		9/17/2017 - 9/23/2017			Prior 7 Day Period:		9/10/2017 - 9/16/2017			
Current 28 Day Period:		8/27/2017 - 9/23/2017			Prior 28 Day Period:		7/30/2017 - 8/26/2017			
Current YTD Day Period:		1/1/2017 - 9/23/2017			Prior YTD Period:		1/1/2016 - 9/23/2016			

Prepared by SPD Crime Analysis Office - Monday, September 25, 2017

NOTE: SPD moved from UCR to the NIBRS reporting standard on 10/4/16 following the transition to a new RMS System. Numbers on CompStat reports prior to this date should not be used as a comparison to those on this report. Additional info on these reporting standards can be found on the FBI website: <https://ucr.fbi.gov/nibrs-overview>

This chart represents Preliminary counts of selected crime categories from Police Case Reports. Full statistical analysis to determine the confidence level of this data has not been performed. The % change columns on the preliminary counts differ from the percentage change on the NIBRS crime report, sometimes significantly. The CompStat report is designed for operational use and includes only selected NIBRS categories and coding less complex than full NIBRS rules. Official statistics for these and other NIBRS categories can be found on WASPC & FBI websites once available.



SPOKANE POLICE DEPARTMENT



NORTH Police Service Area

PSA Commander

Captain Dan Torok

Northwest District (P1)

Central District (P2)

Neva-Wood District (P3)

Northeast District (P4)



POLICE SUMMARY - Ending: Saturday, September 23, 2017

NORTH PRECINCT (P1, P2, P3, and P4)



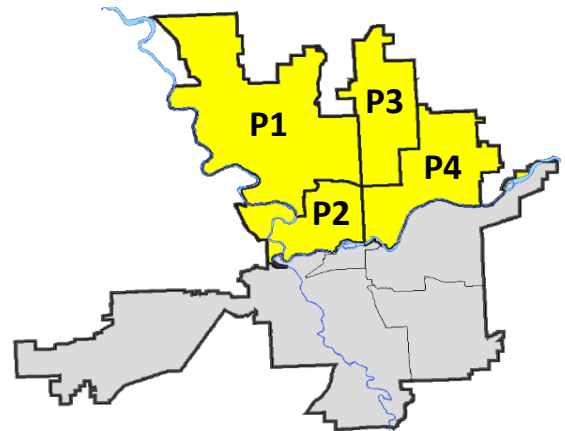
Preliminary IBR Counts

NIBRS Categories (Part 1 Selected)		7 Day Comparison			28 Day Comparison			YTD Comparison		
		Current	Prior	Percent	Current	Prior	Percent	Current	Prior	Percent
Violent	Criminal Homicide	0	1	-100.00%	1	1	0.00%	4		
	Rape	5	3	66.67%	14	13	7.69%	135		
	Robbery - Commercial	2	2	0.00%	7	3	133.33%	47		
	Robbery - Person	1	5	-80.00%	15	13	15.38%	80		
	Aggravated Assault - Non DV	5	7	-28.57%	24	32	-25.00%	212		
	Aggravated Assault - DV	4	3	33.33%	21	22	-4.55%	173		
Violent Total:		17	21	-19.05%	82	84	-2.38%	651		
Property	Burglary - Residential	13	13	0.00%	56	91	-38.46%	603		
	Burglary Garage	7	6	16.67%	33	33	0.00%	301		
	Burglary Commercial	1	3	-66.67%	16	21	-23.81%	223		
	Larceny	141	133	6.02%	597	737	-19.00%	5893		
	Vehicle Theft	23	28	-17.86%	96	78	23.08%	854		
	Arson	0	2	-100.00%	5	3	66.67%	18		
Property Total:		185	185	0.00%	803	963	-16.61%	7892		
Preliminary Part 1 Crime Totals:		202	206	-1.94%	885	1047	-15.47%	8543		
Current 7 Day Period:		9/17/2017 - 9/23/2017			Prior 7 Day Period:		9/10/2017 - 9/16/2017			
Current 28 Day Period:		8/27/2017 - 9/23/2017			Prior 28 Day Period:		7/30/2017 - 8/26/2017			
Current YTD Day Period:		1/1/2017 - 9/23/2017			Prior YTD Period:		1/1/2016 - 9/23/2016			

Prepared by SPD Crime Analysis Office - Monday, September 25, 2017

NOTE: SPD moved from UCR to the NIBRS reporting standard on 10/4/16 following the transition to a new RMS System. [Numbers on CompStat reports prior to this date should not be used as a comparison to those on this report.](#) Additional info on these reporting standards can be found on the FBI website: <https://ucr.fbi.gov/nibrs-overview>

This chart represents Preliminary counts of selected crime categories from Police Case Reports. Full statistical analysis to determine the confidence level of this data has not been performed. The % change columns on the preliminary counts differ from the percentage change on the NIBRS crime report, sometimes significantly. The CompStat report is designed for operational use and includes only selected NIBRS categories and coding less complex than full NIBRS rules. Official statistics for these and other NIBRS categories can be found on WASPC & FBI websites once available.



POLICE SUMMARY - Ending: Saturday, September 23, 2017



NW - Northwest District (P1)

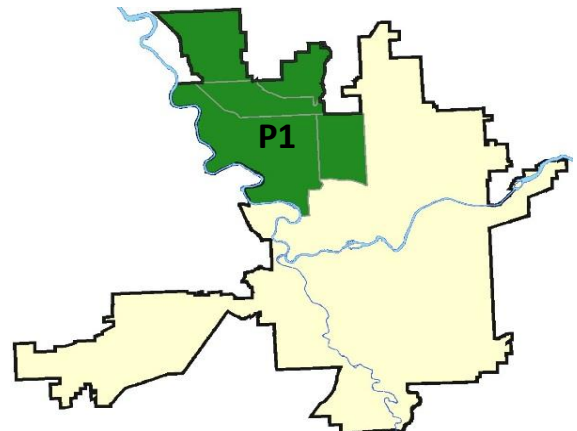
Preliminary IBR Counts

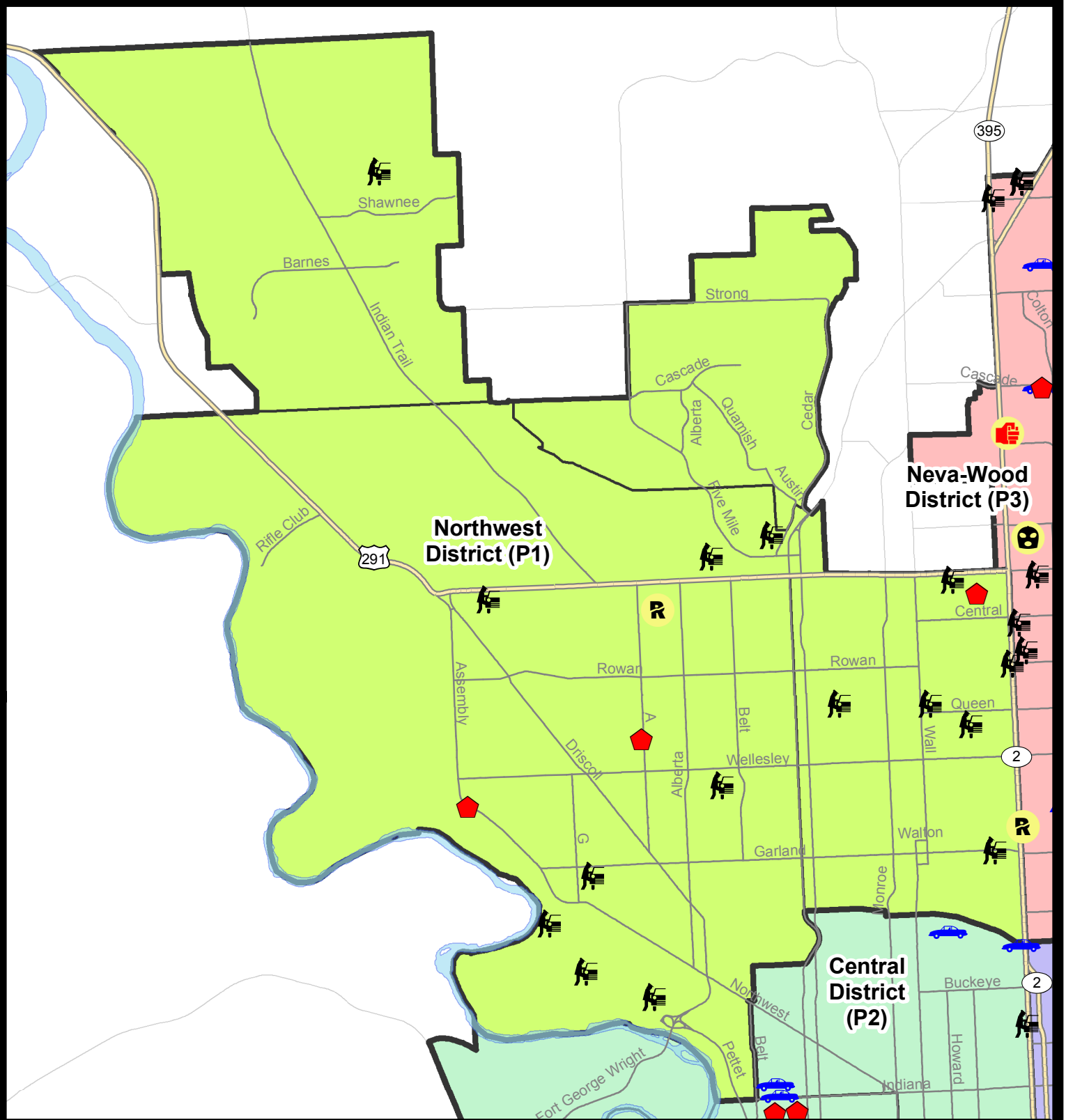
NIBRS Categories (Part 1 Selected)		7 Day Comparison			28 Day Comparison			YTD Comparison		
		Current	Prior	Percent	Current	Prior	Percent	Current	Prior	Percent
Violent	Criminal Homicide	0	0		0	1	-100.00%	1		
	Rape	1	1	0.00%	4	5	-20.00%	31		
	Robbery - Commercial	0	0		0	0		4		
	Robbery - Person	0	0		0	0		11		
	Aggravated Assault - Non DV	0	0		0	6	-100.00%	41		
	Aggravated Assault - DV	0	0		3	4	-25.00%	26		
Violent Total:		1	1	0.00%	7	16	-56.25%	114		
Property	Burglary - Residential	3	3	0.00%	15	30	-50.00%	160		
	Burglary Garage	0	3	-100.00%	11	10	10.00%	101		
	Burglary Commercial	0	0		1	0		33		
	Larceny	29	27	7.41%	122	155	-21.29%	1235		
	Vehicle Theft	2	9	-77.78%	19	17	11.76%	159		
	Arson	0	1	-100.00%	2	1	100.00%	7		
Property Total:		34	43	-20.93%	170	213	-20.19%	1695		
Preliminary Part 1 Crime Totals:		35	44	-20.45%	177	229	-22.71%	1809		
Current 7 Day Period:		9/17/2017 - 9/23/2017			Prior 7 Day Period:		9/10/2017 - 9/16/2017			
Current 28 Day Period:		8/27/2017 - 9/23/2017			Prior 28 Day Period:		7/30/2017 - 8/26/2017			
Current YTD Day Period:		1/1/2017 - 9/23/2017			Prior YTD Period:		1/1/2016 - 9/23/2016			

Prepared by SPD Crime Analysis Office - Monday, September 25, 2017

NOTE: SPD moved from UCR to the NIBRS reporting standard on 10/4/16 following the transition to a new RMS System. [Numbers on CompStat reports prior to this date should not be used as a comparison to those on this report.](#) Additional info on these reporting standards can be found on the FBI website: <https://ucr.fbi.gov/nibrs-overview>

This chart represents Preliminary counts of selected crime categories from Police Case Reports. Full statistical analysis to determine the confidence level of this data has not been performed. The % change columns on the preliminary counts differ from the percentage change on the NIBRS crime report, sometimes significantly. The CompStat report is designed for operational use and includes only selected NIBRS categories and coding less complex than full NIBRS rules. Official statistics for these and other NIBRS categories can be found on WASPC & FBI websites once available.





City of Spokane
Northwest District (P1)
Selected Crime Codes
2017-09-17 to 2017-09-23
 Prepared By:
Crime Analysis Unit
Spokane Police Department

Legend

NIBRS Events

- Criminal Homicide
- Rape
- Robbery Commercial
- Robbery Person
- Aggravated Assault
- Burglary Residential
- Burglary Garage
- Burglary Commercial
- Vehicle Prowling
- Vehicle Theft
- Arson

Spokane Police

*Cases Represent LERMS Crime Codes
 Points may indicate multiple events
 Note: Veh Prowl is only Larceny displayed*

*For Additional Information on
 Incidents pertaining to an
 Area, Trend, or Pattern
 Contact Information Analysis*

0 0.25 0.5 1 Miles

Geographic Information System

THIS IS NOT A LEGAL DOCUMENT:
 The information shown on this map is compiled from various sources and is subject to constant revision. Information shown on this map should not be used to determine the location of facilities in relationship to property lines, section lines, streets, etc.

Sunday - Saturday

9/17/2017 TO 9/23/2017

NW - Northwest District (P1)



A/C	Offense Statute	Address	Reported Date	Dist
<u>SPA1BS</u>				
C	THEFT-3D (From Motor Vehicle)	1800 W NORTHRIDGE CT	9/19/2017	P1
A	THEFT-3D (From Motor Vehicle)	2300 W HOUSTON AVE	9/22/2017	P1
<u>SPA1IT</u>				
C	THEFT-2D (From Motor Vehicle)	9900 N FARMDALE ST	9/21/2017	P1
<u>SPA1NH</u>				
C	BURGLARY-RESIDENTIAL	6100 N CALISPEL ST	9/19/2017	P3
C	MAIL THEFT (All Others)	5400 N MADISON ST	9/22/2017	P1
C	THEFT-2D (From Building)	5000 N MONROE ST	9/20/2017	P1
C	THEFT-2D (From Motor Vehicle)	5200 N HAWTHORNE ST	9/22/2017	P1
C	THEFT-2D (Shoplifting)	6000 N DIVISION ST	9/22/2017	P1
C	THEFT-3D (All Other Thefts)	6100 N CALISPEL ST	9/19/2017	P3
C	THEFT-3D (From Building)	800 W CORA AVE	9/20/2017	P1
C	THEFT-3D (From Motor Vehicle)	6200 N WASHINGTON ST	9/18/2017	P1
A	THEFT-3D (From Motor Vehicle)	W GARLAND AVE / N NORMANDIE ST	9/18/2017	P1
C	THEFT-3D (From Motor Vehicle)	5100 N HOWARD ST	9/20/2017	P1
C	THEFT-3D (From Motor Vehicle)	4900 N WHITEHOUSE ST	9/22/2017	P1
C	THEFT-3D (Shoplifting)	3400 N DIVISION ST	9/17/2017	P1
<u>SPA1NW</u>				
A	BURGLARY-RESIDENTIAL	4900 N A ST	9/18/2017	P1
C	BURGLARY-RESIDENTIAL	4300 W NORTHWEST BLVD	9/20/2017	P1
C	RAPE-2ND (RAPE)		9/21/2017	P1
C	THEFT-1D (From Building)	5200 N ELGIN ST	9/20/2017	P1
C	THEFT-2D (From Motor Vehicle)	3400 N COLUMBIA CIR	9/17/2017	P1
C	THEFT-3D (All Other Thefts)	2300 W WELLESLEY AVE	9/17/2017	P1
C	THEFT-3D (All Other Thefts)	5800 N ALBERTA ST	9/17/2017	P1
C	THEFT-3D (All Other Thefts)	5700 N ASSEMBLY ST	9/17/2017	P1
C	THEFT-3D (All Other Thefts)	3100 W GLASS AVE	9/18/2017	P1
C	THEFT-3D (All Other Thefts)	4500 W WELLESLEY AVE	9/19/2017	P1
C	THEFT-3D (From Building)	4500 N ROYAL CT	9/18/2017	P1
C	THEFT-3D (From Building)	2300 W WELLESLEY AVE	9/22/2017	P3
C	THEFT-3D (From Motor Vehicle)	2900 W RIVERVIEW DR	9/17/2017	P1
C	THEFT-3D (From Motor Vehicle)	3400 W FAIRVIEW AVE	9/17/2017	P1
A	THEFT-3D (From Motor Vehicle)	3300 W PROVIDENCE AVE	9/17/2017	P1
C	THEFT-3D (From Motor Vehicle)	2300 W WELLESLEY AVE	9/18/2017	P1
C	THEFT-3D (From Motor Vehicle)	6000 N SUTHERLIN ST	9/19/2017	P1
	THEFT-3D (Shoplifting)	3700 N MILTON ST	9/19/2017	

POLICE SUMMARY - Ending: Saturday, September 23, 2017



NW - North Central District (P2)

Preliminary IBR Counts

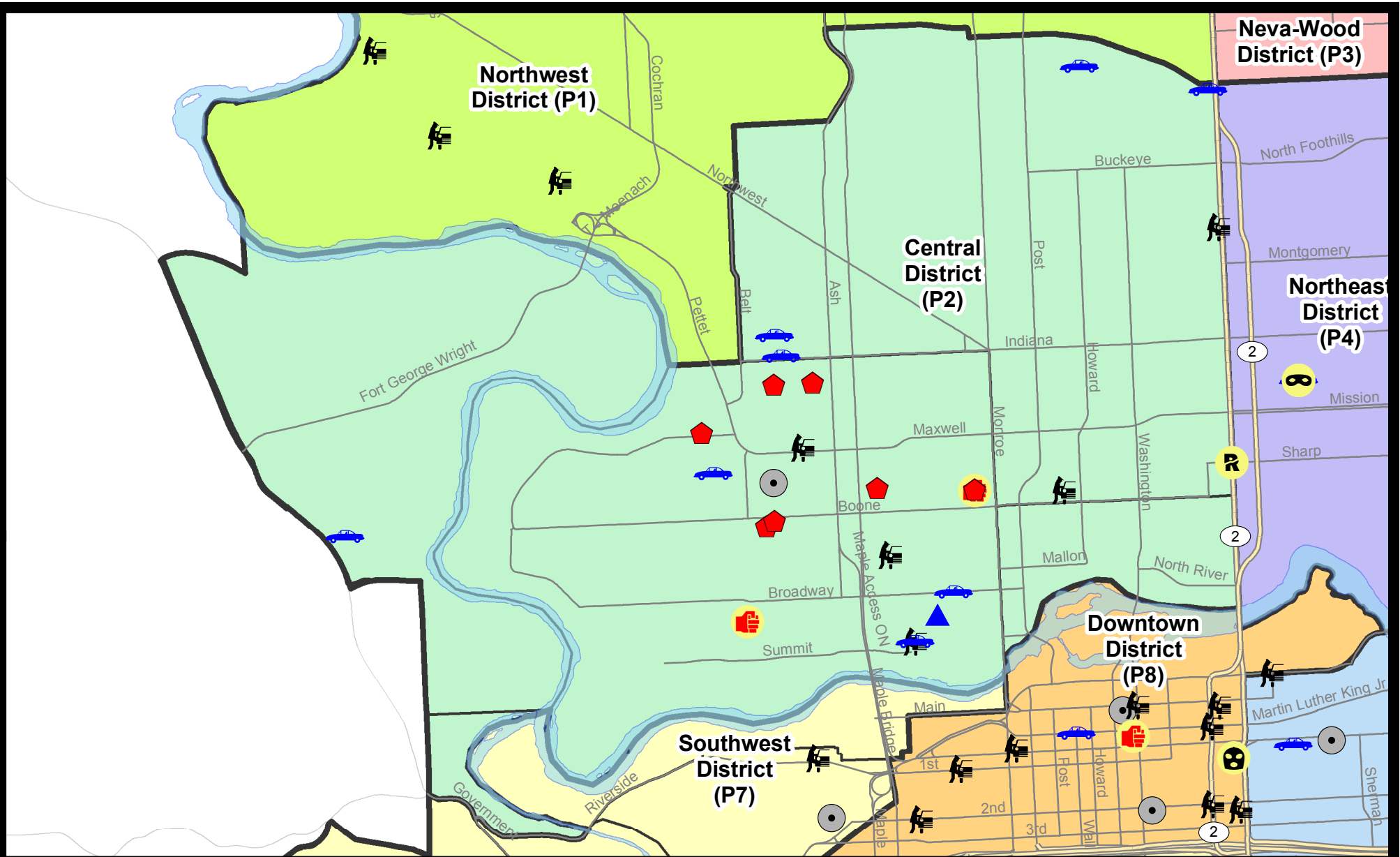
NIBRS Categories (Part 1 Selected)		7 Day Comparison			28 Day Comparison			YTD Comparison		
		Current	Prior	Percent	Current	Prior	Percent	Current	Prior	Percent
Violent	Criminal Homicide	0	1	-100.00%	1	0		1		
	Rape	0	0		2	4	-50.00%	36		
	Robbery - Commercial	0	0		0	0		5		
	Robbery - Person	0	2	-100.00%	4	5	-20.00%	20		
	Aggravated Assault - Non DV	2	4	-50.00%	10	9	11.11%	60		
	Aggravated Assault - DV	0	0		2	6	-66.67%	42		
Violent Total:		2	7	-71.43%	19	24	-20.83%	164		
Property	Burglary - Residential	8	4	100.00%	18	20	-10.00%	149		
	Burglary Garage	1	1	0.00%	6	5	20.00%	65		
	Burglary Commercial	1	0		5	10	-50.00%	86		
	Larceny	34	22	54.55%	109	145	-24.83%	1110		
	Vehicle Theft	8	6	33.33%	23	19	21.05%	180		
	Arson	0	1	-100.00%	1	0		4		
Property Total:		52	34	52.94%	162	199	-18.59%	1594		
Preliminary Part 1 Crime Totals:		54	41	31.71%	181	223	-18.83%	1758		
Current 7 Day Period:		9/17/2017 - 9/23/2017			Prior 7 Day Period:		9/10/2017 - 9/16/2017			
Current 28 Day Period:		8/27/2017 - 9/23/2017			Prior 28 Day Period:		7/30/2017 - 8/26/2017			
Current YTD Day Period:		1/1/2017 - 9/23/2017			Prior YTD Period:		1/1/2016 - 9/23/2016			

Prepared by SPD Crime Analysis Office - Monday, September 25, 2017

NOTE: SPD moved from UCR to the NIBRS reporting standard on 10/4/16 following the transition to a new RMS System. [Numbers on CompStat reports prior to this date should not be used as a comparison to those on this report.](#) Additional info on these reporting standards can be found on the FBI website: <https://ucr.fbi.gov/nibrs-overview>

This chart represents Preliminary counts of selected crime categories from Police Case Reports. Full statistical analysis to determine the confidence level of this data has not been performed. The % change columns on the preliminary counts differ from the percentage change on the NIBRS crime report, sometimes significantly. The CompStat report is designed for operational use and includes only selected NIBRS categories and coding less complex than full NIBRS rules. Official statistics for these and other NIBRS categories can be found on WASPC & FBI websites once available.





City of Spokane
Central District (P2)
Selected
Crime Types
2017-09-17 to 2017-09-23
 Prepared By:
 Crime Analysis Unit
 Spokane Police Department

Legend

NIBRS Events

- | | | | |
|-------------------|--------------------|----------------------|---------------------|
| Criminal Homicide | Robbery Commercial | Aggravated Assault | Burglary Commercial |
| Rape | Robbery Person | Burglary Residential | Vehicle Prowling |
| | | Burglary Garage | Vehicle Theft |
| | | | Arson |

Cases Represent LERMS Crime Codes
 Points may indicate multiple events
 Note: Veh Prowl is only Larceny category displayed



For Additional Information on Incidents
 pertaining to an Area, Trend, or Pattern
 Contact Information Analysis

0 0.2 0.4 0.6 Miles



THIS IS NOT A LEGAL DOCUMENT:
 The information shown on this map is compiled
 from various sources and is subject to constant
 revision. Information shown on this map should
 not be used to determine the location of facilities
 in relationship to property lines, section lines,
 streets, etc.



Sunday - Saturday

9/17/2017 TO 9/23/2017

NW - Central District (P2)



A/C	Offense Statute	Address	Reported Date	Dist
C	THEFT-3D (From Motor Vehicle)	N WASHINGTON ST / W CATALDO AVE	9/22/2017	P2
<u>SPA2EG</u>				
C	MAIL THEFT (All Others)	1900 W SHANNON AVE	9/20/2017	P2
C	THEFT OF MOTOR VEHICLE	500 W DALTON AVE	9/17/2017	P2
C	THEFT OF MOTOR VEHICLE	1900 W SHANNON AVE	9/18/2017	P1
C	THEFT OF MOTOR VEHICLE	3000 N DIVISION ST	9/19/2017	P2
C	THEFT-2D (All Other Thefts)	200 W SHANNON AVE	9/22/2017	P2
C	THEFT-2D (All Other Thefts)	1000 W FREDERICK AVE	9/22/2017	P2
C	THEFT-3D (All Other Thefts)	1600 W NORTHWEST BLVD	9/17/2017	P2
C	THEFT-3D (From Motor Vehicle)	2400 N DIVISION ST	9/18/2017	P2
C	THEFT-3D (From Motor Vehicle)	700 W BOONE AVE	9/20/2017	P2
C	THEFT-3D (Motor Vehicle Parts or Accessories)	2400 N DIVISION ST	9/17/2017	P2
C	THEFT-3D (Motor Vehicle Parts or Accessories)	2400 N STEVENS ST	9/19/2017	P2
C	THEFT-3D (Motor Vehicle Parts or Accessories)	2400 N DIVISION ST	9/22/2017	P2
C	THEFT-3D (Motor Vehicle Parts or Accessories)	2500 N STEVENS ST	9/22/2017	P2
C	THEFT-3D (Shoplifting)	300 W INDIANA AVE	9/19/2017	P2
A	THEFT-3D (Shoplifting)	2100 N DIVISION ST	9/22/2017	P2
C	THEFT-CITY (Shoplifting)	700 W BOONE AVE	9/21/2017	P2
C	TMVWOP-2D	1900 W INDIANA AVE	9/20/2017	P2
<u>SPA2RS</u>				
C	THEFT-3D (All Other Thefts)	300 W BOONE AVE	9/21/2017	P2
<u>SPA2WC</u>				
C	ASSAULT-1D	700 N CHESTNUT ST	9/22/2017	P1
C	ASSAULT-2D	1200 N MADISON ST	9/20/2017	P2
C	BURGLARY 1D RESIDENTIAL	1200 N MADISON ST	9/18/2017	P2
C	BURGLARY 1D RESIDENTIAL	1200 N MADISON ST	9/21/2017	P2
C	BURGLARY 2D COMMERCIAL	1300 N CANNON ST	9/20/2017	P2
C	BURGLARY 2D GARAGE	1200 W COLLEGE AVE	9/20/2017	P2
C	BURGLARY-RESIDENTIAL	1100 N CANNON ST	9/17/2017	P1
C	BURGLARY-RESIDENTIAL	2200 W MISSION AVE	9/18/2017	P2
C	BURGLARY-RESIDENTIAL	1700 W NORA AVE	9/19/2017	P2
C	BURGLARY-RESIDENTIAL	1900 W BOONE AVE	9/21/2017	P1
C	BURGLARY-RESIDENTIAL	1900 W NORA AVE	9/21/2017	P1
C	BURGLARY-RESIDENTIAL	1500 W SHARP AVE	9/22/2017	P2
C	THEFT OF MOTOR VEHICLE	W BROADWAY AVE / N JEFFERSON ST	9/20/2017	P2
C	THEFT OF MOTOR VEHICLE	500 N CEDAR ST	9/22/2017	P7
C	THEFT OF MOTOR VEHICLE	2200 W SINTO AVE	9/22/2017	P1

For protection of victim privacy, the entire address on sexual assault crimes has been redacted.

A/C	Offense Statute	Address	Reported Date	Dist
C	THEFT-2D (All Other Thefts)	1700 N ASH ST	9/17/2017	P1
C	THEFT-2D (From Building)	1300 W SINTO AVE	9/19/2017	P2
C	THEFT-3D (All Other Thefts)	1500 N ELM ST	9/17/2017	P2
C	THEFT-3D (All Other Thefts)	1700 W BOONE AVE	9/18/2017	P2
C	THEFT-3D (From Building)	1300 W BROADWAY AVE	9/18/2017	P2
C	THEFT-3D (From Motor Vehicle)	1400 W DEAN AVE	9/19/2017	P2
C	THEFT-3D (From Motor Vehicle)	1800 W MAXWELL AVE	9/22/2017	P2
C	THEFT-3D (From Motor Vehicle)	500 N CEDAR ST	9/22/2017	P7
C	THEFT-3D (Shoplifting)	2200 W BROADWAY AVE	9/19/2017	P2
C	THEFT-3D (Shoplifting)	1200 N MONROE ST	9/21/2017	P2

SPA2WH

C	THEFT OF MOTOR VEHICLE	1200 N GOVERNMENT WAY	9/17/2017	P2
---	------------------------	-----------------------	-----------	----

POLICE SUMMARY - Ending: Saturday, September 23, 2017



NE - Neva-Wood District (P3)

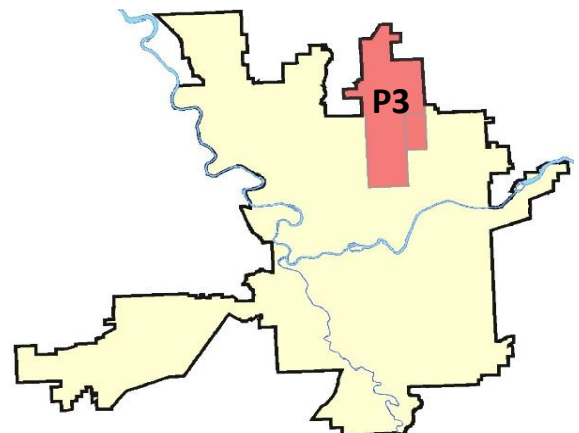
Preliminary IBR Counts

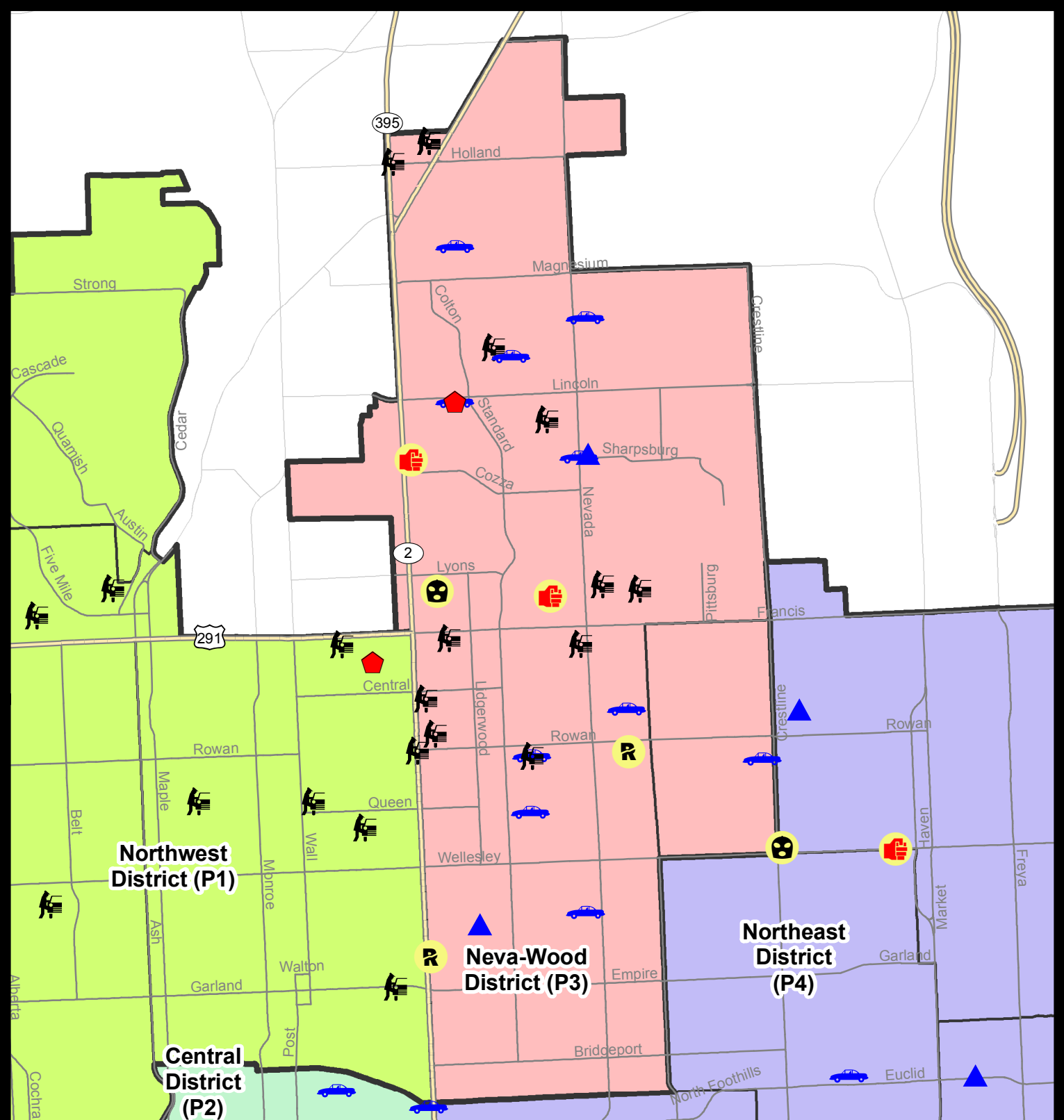
NIBRS Categories (Part 1 Selected)		7 Day Comparison			28 Day Comparison			YTD Comparison		
		Current	Prior	Percent	Current	Prior	Percent	Current	Prior	Percent
Violent	Criminal Homicide	0	0		0	0		1		
	Rape	2	0		4	2	100.00%	34		
	Robbery - Commercial	1	1	0.00%	5	3	66.67%	24		
	Robbery - Person	0	1	-100.00%	4	6	-33.33%	23		
	Aggravated Assault - Non DV	1	2	-50.00%	5	10	-50.00%	57		
	Aggravated Assault - DV	2	3	-33.33%	9	6	50.00%	55		
Violent Total:		6	7	-14.29%	27	27	0.00%	194		
Property	Burglary - Residential	2	2	0.00%	13	22	-40.91%	171		
	Burglary Garage	2	1	100.00%	8	10	-20.00%	76		
	Burglary Commercial	0	0		6	4	50.00%	54		
	Larceny	52	51	1.96%	230	264	-12.88%	2304		
	Vehicle Theft	10	10	0.00%	37	21	76.19%	292		
	Arson	0	0		0	0		0		
Property Total:		66	64	3.13%	294	321	-8.41%	2897		
Preliminary Part 1 Crime Totals:		72	71	1.41%	321	348	-7.76%	3091		
Current 7 Day Period:		9/17/2017 - 9/23/2017			Prior 7 Day Period:		9/10/2017 - 9/16/2017			
Current 28 Day Period:		8/27/2017 - 9/23/2017			Prior 28 Day Period:		7/30/2017 - 8/26/2017			
Current YTD Day Period:		1/1/2017 - 9/23/2017			Prior YTD Period:		1/1/2016 - 9/23/2016			

Prepared by SPD Crime Analysis Office - Monday, September 25, 2017

NOTE: SPD moved from UCR to the NIBRS reporting standard on 10/4/16 following the transition to a new RMS System. [Numbers on CompStat reports prior to this date should not be used as a comparison to those on this report.](#) Additional info on these reporting standards can be found on the FBI website: <https://ucr.fbi.gov/nibrs-overview>

This chart represents Preliminary counts of selected crime categories from Police Case Reports. Full statistical analysis to determine the confidence level of this data has not been performed. The % change columns on the preliminary counts differ from the percentage change on the NIBRS crime report, sometimes significantly. The CompStat report is designed for operational use and includes only selected NIBRS categories and coding less complex than full NIBRS rules. Official statistics for these and other NIBRS categories can be found on WASPC & FBI websites once available.





Sunday - Saturday

9/17/2017 TO 9/23/2017

NE - Neva-Wood District (P3)



A/C	Offense Statute	Address	Reported Date	Dist
SPB3NL				
C	ASSAULT-2D	700 E HOUSTON AVE	9/17/2017	P3
C	ASSAULT-2D	7400 N DIVISION ST	9/19/2017	P3
C	BURGLARY 1D GARAGE	1000 E SHARPSBURG AVE	9/22/2017	P3
A	BURGLARY 1D RESIDENTIAL	700 E HOUSTON AVE	9/17/2017	P3
C	BURGLARY 2D GARAGE	200 E RICH AVE	9/17/2017	P3
C	BURGLARY-RESIDENTIAL	200 E LINCOLN RD	9/20/2017	P4
C	MAIL THEFT (All Others)	1300 E WALTON AVE	9/21/2017	P3
C	RAPE OF A CHILD-3D (RAPE)		9/20/2017	P3
C	RAPE OF A CHILD-3D (RAPE)		9/22/2017	P4
C	ROBBERY 2D COMMERCIAL (NOT PURSE SNATCHING)	6600 N DIVISION ST	9/18/2017	P4
C	THEFT OF MOTOR VEHICLE	8800 N HILL N DALE ST	9/18/2017	P3
C	THEFT OF MOTOR VEHICLE	8100 N DAKOTA ST	9/18/2017	P4
C	THEFT OF MOTOR VEHICLE	500 E QUEEN AVE	9/18/2017	P3
A	THEFT OF MOTOR VEHICLE	500 E NORTH AVE	9/20/2017	P3
C	THEFT OF MOTOR VEHICLE	N NEVADA ST / E SHARPSBURG AVE	9/20/2017	P4
C	THEFT OF MOTOR VEHICLE	200 E LINCOLN RD	9/21/2017	P4
C	THEFT OF MOTOR VEHICLE	1200 E JOSEPH AVE	9/21/2017	P4
C	THEFT OF MOTOR VEHICLE	800 E LONGFELLOW AVE	9/22/2017	P4
C	THEFT OF MOTOR VEHICLE	8400 N NEVADA ST	9/22/2017	P3
C	THEFT-1D (From Building)	0 E GLASS AVE	9/19/2017	P3
C	THEFT-1D (From Motor Vehicle)	400 E ST THOMAS MOORE WAY	9/18/2017	P3
C	THEFT-2D (From Building)	500 E QUEEN AVE	9/18/2017	P3
C	THEFT-2D (From Building)	800 E NORTH AVE	9/22/2017	P3
C	THEFT-2D (From Motor Vehicle)	9600 N NEWPORT HWY	9/17/2017	P3
C	THEFT-2D (From Motor Vehicle)	6500 N PERRY ST	9/20/2017	P3
C	THEFT-2D (From Motor Vehicle)	100 E FRANCIS AVE	9/21/2017	P3
C	THEFT-2D (Motor Vehicle Parts or Accessories)	9300 N NEWPORT HWY	9/17/2017	P3
C	THEFT-2D (Shoplifting)	9500 N NEWPORT HWY	9/22/2017	P3
C	THEFT-2D (Shoplifting)	4700 N DIVISION ST	9/22/2017	P3
C	THEFT-3D (All Other Thefts)	9700 N NEWPORT HWY	9/17/2017	P3
C	THEFT-3D (All Other Thefts)	700 E KIERNAN AVE	9/18/2017	P3
C	THEFT-3D (All Other Thefts)	9600 N DIVISION ST	9/19/2017	P3
C	THEFT-3D (All Other Thefts)	900 E WABASH AVE	9/22/2017	P3
C	THEFT-3D (All Other Thefts)	5600 N DIVISION ST	9/22/2017	P3
C	THEFT-3D (From Building)	4700 N DIVISION ST	9/19/2017	P3
C	THEFT-3D (From Building)	300 E CROWN AVE	9/22/2017	P3
C	THEFT-3D (From Building)	9200 N NEWPORT HWY	9/22/2017	P3
C	THEFT-3D (From Motor Vehicle)	9500 N DIVISION ST	9/17/2017	P3

For protection of victim privacy, the entire address on sexual assault crimes has been redacted.

A/C	Offense Statute	Address	Reported Date	Dist
C	THEFT-3D (From Motor Vehicle)	9600 N NEWPORT HWY	9/17/2017	P3
C	THEFT-3D (From Motor Vehicle)	5500 N DIVISION ST	9/17/2017	P3
C	THEFT-3D (From Motor Vehicle)	9600 N NEWPORT HWY	9/18/2017	P3
C	THEFT-3D (From Motor Vehicle)	5800 N DIVISION ST	9/20/2017	P3
C	THEFT-3D (From Motor Vehicle)	500 E NORTH AVE	9/20/2017	P3
C	THEFT-3D (From Motor Vehicle)	900 E DECATUR AVE	9/20/2017	P3
C	THEFT-3D (From Motor Vehicle)	6500 N NEVADA ST	9/20/2017	P3
C	THEFT-3D (From Motor Vehicle)	7700 N HARPERS FERRY ST	9/21/2017	P3
C	THEFT-3D (From Motor Vehicle)	N DIVISION ST / E ROWAN AVE	9/21/2017	P1
C	THEFT-3D (Motor Vehicle Parts or Accessories)	6500 N PERRY ST	9/20/2017	P3
C	THEFT-3D (Motor Vehicle Parts or Accessories)	9800 N NEVADA ST	9/22/2017	P3
C	THEFT-3D (Shoplifting)	4700 N DIVISION ST	9/17/2017	P3
C	THEFT-3D (Shoplifting)	6600 N DIVISION ST	9/18/2017	P3
C	THEFT-3D (Shoplifting)	400 E HOLLAND AVE	9/19/2017	P8
C	THEFT-3D (Shoplifting)	900 E WELLESLEY AVE	9/19/2017	P3
C	THEFT-3D (Shoplifting)	7500 N DIVISION ST	9/21/2017	P3
C	THEFT-3D (Shoplifting)	9500 N NEWPORT HWY	9/22/2017	P3
C	THEFT-3D (Shoplifting)	6500 N NEVADA ST	9/22/2017	P3
C	THEFT-3D (Shoplifting)	7500 N DIVISION ST	9/22/2017	P3
C	THEFT-CITY (Shoplifting)	9500 N NEWPORT HWY	9/19/2017	P3
C	THEFT-CITY (Shoplifting)	9500 N NEWPORT HWY	9/21/2017	P4
C	THEFT-CITY (Shoplifting)	7600 N DIVISION ST	9/21/2017	P4
SPB3WH				
C	THEFT OF MOTOR VEHICLE	5300 N MARTIN ST	9/21/2017	P4
C	THEFT-3D (From Building)	1900 E DALKE AVE	9/17/2017	P3
C	THEFT-3D (From Building)	1500 E CENTRAL AVE	9/18/2017	P3
C	THEFT-CITY (All Other Thefts)	2000 E DALKE AVE	9/17/2017	P3

POLICE SUMMARY - Ending: Saturday, September 23, 2017



NE - Northeast District (P4)

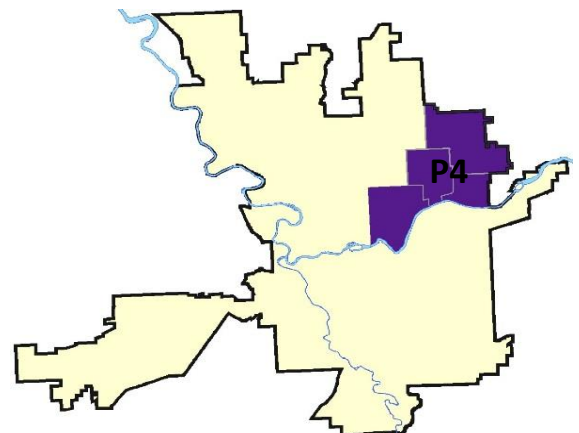
Preliminary IBR Counts

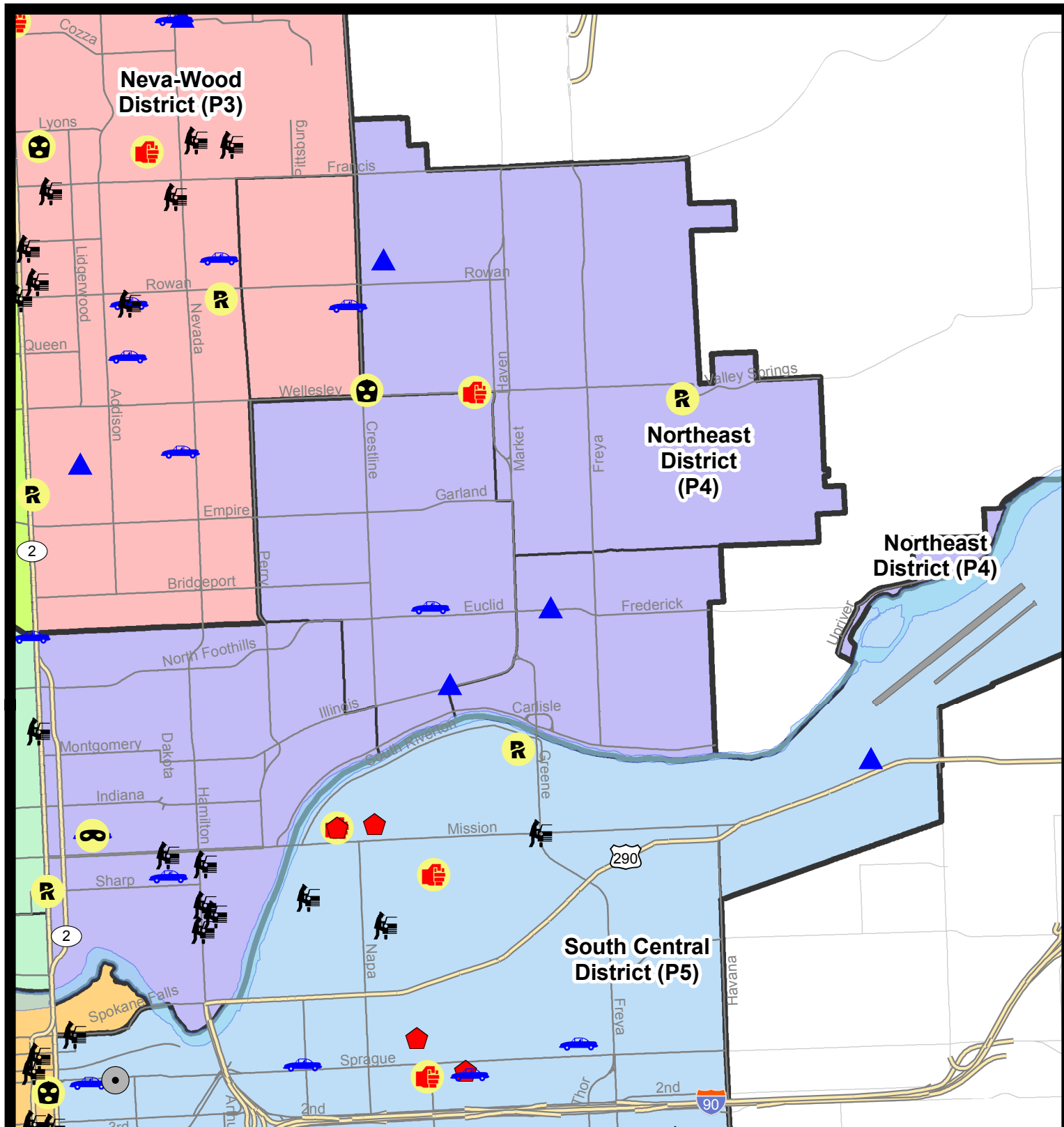
NIBRS Categories (Part 1 Selected)		7 Day Comparison			28 Day Comparison			YTD Comparison		
		Current	Prior	Percent	Current	Prior	Percent	Current	Prior	Percent
Violent	Criminal Homicide	0	0		0	0		1		
	Rape	2	2	0.00%	4	2	100.00%	34		
	Robbery - Commercial	1	1	0.00%	2	0		14		
	Robbery - Person	1	2	-50.00%	7	2	250.00%	26		
	Aggravated Assault - Non DV	2	1	100.00%	9	7	28.57%	54		
	Aggravated Assault - DV	2	0		7	6	16.67%	50		
Violent Total:		8	6	33.33%	29	17	70.59%	179		
Property	Burglary - Residential	0	4	-100.00%	10	19	-47.37%	123		
	Burglary Garage	4	1	300.00%	8	8	0.00%	59		
	Burglary Commercial	0	3	-100.00%	4	7	-42.86%	50		
	Larceny	26	33	-21.21%	136	173	-21.39%	1244		
	Vehicle Theft	3	3	0.00%	17	21	-19.05%	223		
	Arson	0	0		2	2	0.00%	7		
Property Total:		33	44	-25.00%	177	230	-23.04%	1706		
Preliminary Part 1 Crime Totals:		41	50	-18.00%	206	247	-16.60%	1885		
Current 7 Day Period:		9/17/2017 - 9/23/2017			Prior 7 Day Period:		9/10/2017 - 9/16/2017			
Current 28 Day Period:		8/27/2017 - 9/23/2017			Prior 28 Day Period:		7/30/2017 - 8/26/2017			
Current YTD Day Period:		1/1/2017 - 9/23/2017			Prior YTD Period:		1/1/2016 - 9/23/2016			

Prepared by SPD Crime Analysis Office - Monday, September 25, 2017

NOTE: SPD moved from UCR to the NIBRS reporting standard on 10/4/16 following the transition to a new RMS System. [Numbers on CompStat reports prior to this date should not be used as a comparison to those on this report.](#) Additional info on these reporting standards can be found on the FBI website: <https://ucr.fbi.gov/nibrs-overview>

This chart represents Preliminary counts of selected crime categories from Police Case Reports. Full statistical analysis to determine the confidence level of this data has not been performed. The % change columns on the preliminary counts differ from the percentage change on the NIBRS crime report, sometimes significantly. The CompStat report is designed for operational use and includes only selected NIBRS categories and coding less complex than full NIBRS rules. Official statistics for these and other NIBRS categories can be found on WASPC & FBI websites once available.





City of Spokane
Northeast District (P4)
Selected Crime Codes
2017-09-17 to 2017-09-23
 Prepared By:
Crime Analysis Unit
Spokane Police Department

Legend

NIBRS Events



Criminal Homicide



Rape



Robbery Commercial



Robbery Person



Aggravated Assault



Burglary Residential



Burglary Garage



Burglary Commercial



Vehicle Prowling



Vehicle Theft



Arson



Cases Represent LERMS Crime Codes
 Points may indicate multiple events
 Note: Veh Prowl is only Larceny displayed

For Additional Information on
 Incidents pertaining to an
 Area, Trend, or Pattern
 Contact Information Analysis

0 0.2 0.4 0.8 Miles



THIS IS NOT A LEGAL DOCUMENT.
 The information shown on this map is compiled
 from various sources and is subject to constant
 revision. Information shown on this map should
 not be used to determine the location of facilities
 in relationship to property lines, section lines,
 streets, etc.

Sunday - Saturday

9/17/2017 TO 9/23/2017

NE - Northeast District (P4)



A/C	Offense Statute	Address	Reported Date	Dist
<u>SPB4BE</u>				
C	ASSAULT-2D	E WELLESLEY AVE / N REGAL ST	9/20/2017	P4
C	BURGLARY 2D FENCED AREA	3400 N HAVEN ST	9/21/2017	P4
A	BURGLARY 2D GARAGE	2600 E ILLINOIS AVE	9/19/2017	P4
C	THEFT OF MOTOR VEHICLE	3200 N COOK ST	9/22/2017	P4
C	THEFT-2D (From Building)	3900 N MARKET ST	9/20/2017	P2
C	THEFT-3D (All Other Thefts)	3000 E EUCLID AVE	9/17/2017	P4
C	THEFT-3D (All Other Thefts)	4100 N REGAL ST	9/18/2017	P4
C	THEFT-3D (All Other Thefts)	1600 E WELLESLEY AVE	9/21/2017	P4
C	THEFT-3D (From Building)	2900 N STONE ST	9/17/2017	P4
C	THEFT-3D (Shoplifting)	3000 E EUCLID AVE	9/19/2017	P4
<u>SPB4HI</u>				
A	BURGLARY 2D GARAGE	2200 E JOSEPH AVE	9/18/2017	P4
C	RAPE-2ND (RAPE)		9/19/2017	P4
C	ROBBERY 2D COMMERCIAL (NOT PURSE SNATCHING)	2100 E WELLESLEY AVE	9/19/2017	P4
C	THEFT-2D (All Other Thefts)	E QUEEN AVE / N MARKET ST	9/20/2017	P4
C	THEFT-3D (Motor Vehicle Parts or Accessories)	4800 N SMITH ST	9/20/2017	P4
<u>SPB4LO</u>				
C	ASSAULT-2D	200 E AUGUSTA AVE	9/22/2017	P2
C	BURGLARY 2D FENCED AREA	200 E MONTGOMERY AVE	9/20/2017	P4
C	RAPE-2ND (RAPE)		9/18/2017	P4
C	ROBBERY-1D (All Except Purse Snatching)	200 E AUGUSTA AVE	9/22/2017	P2
C	THEFT OF MOTOR VEHICLE	1300 N DAKOTA ST	9/17/2017	P2
C	THEFT OF MOTOR VEHICLE	200 E AUGUSTA AVE	9/22/2017	P2
C	THEFT-2D (All Other Thefts)	500 E BOONE AVE	9/18/2017	P4
C	THEFT-2D (All Other Thefts)	800 N CINCINNATI ST	9/22/2017	P8
C	THEFT-2D (From Building)	1100 N SUPERIOR ST	9/17/2017	P4
C	THEFT-2D (From Motor Vehicle)	700 E MISSION AVE	9/19/2017	P4
C	THEFT-3D (All Other Thefts)	1700 N DIVISION ST	9/17/2017	P4
C	THEFT-3D (All Other Thefts)	600 E INDIANA AVE	9/17/2017	P4
C	THEFT-3D (From Motor Vehicle)	900 E SINTO AVE	9/19/2017	P4
A	THEFT-3D (From Motor Vehicle)	900 E BOONE AVE	9/19/2017	P4
C	THEFT-3D (From Motor Vehicle)	900 E DESMET AVE	9/21/2017	P4
C	THEFT-3D (From Motor Vehicle)	1000 N HAMILTON ST	9/22/2017	P4
C	THEFT-3D (Motor Vehicle Parts or Accessories)	1000 E MISSION AVE	9/22/2017	P4
C	THEFT-3D (Shoplifting)	2500 N DIVISION ST	9/18/2017	P4
C	THEFT-3D (Shoplifting)	1700 N DIVISION ST	9/18/2017	P4
C	THEFT-3D (Shoplifting)	1500 E ILLINOIS AVE	9/21/2017	P4

<u>A/C</u>	<u>Offense Statute</u>	<u>Address</u>	<u>Reported Date</u>	<u>Dist</u>
<u>SPB4MI</u>				
C	BURGLARY 2D GARAGE	3300 E EUCLID AVE	9/19/2017	P4

SPOKANE POLICE DEPARTMENT



SOUTH **Police Service Area**

PSA Commander

Captain Tracie Meidl

South Central District (P5)

Southeast District (P6)

Southwest District (P7)



POLICE SUMMARY - Ending: Saturday, September 23, 2017

SOUTH PRECINCT (P5, P6, and P7)



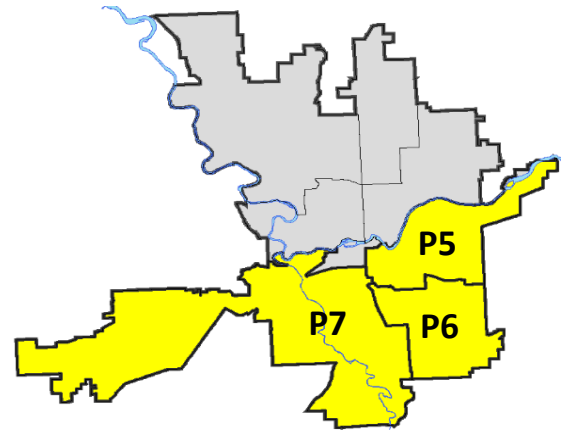
Preliminary IBR Counts

NIBRS Categories (Part 1 Selected)		7 Day Comparison			28 Day Comparison			YTD Comparison		
		Current	Prior	Percent	Current	Prior	Percent	Current	Prior	Percent
Violent	Criminal Homicide	0	0		0	0		1		
	Rape	1	3	-66.67%	6	5	20.00%	71		
	Robbery - Commercial	0	0		3	3	0.00%	11		
	Robbery - Person	0	0		4	4	0.00%	40		
	Aggravated Assault - Non DV	3	3	0.00%	13	15	-13.33%	110		
	Aggravated Assault - DV	5	2	150.00%	10	6	66.67%	78		
Violent Total:		9	8	12.50%	36	33	9.09%	311		
Property	Burglary - Residential	11	9	22.22%	36	26	38.46%	342		
	Burglary Garage	4	4	0.00%	23	28	-17.86%	182		
	Burglary Commercial	3	8	-62.50%	19	12	58.33%	112		
	Larceny	75	76	-1.32%	310	377	-17.77%	2910		
	Vehicle Theft	10	11	-9.09%	37	62	-40.32%	485		
	Arson	0	6	-100.00%	8	3	166.67%	18		
Property Total:		103	114	-9.65%	433	508	-14.76%	4049		
Preliminary Part 1 Crime Totals:		112	122	-8.20%	469	541	-13.31%	4360		
Current 7 Day Period:		9/17/2017 - 9/23/2017			Prior 7 Day Period:		9/10/2017 - 9/16/2017			
Current 28 Day Period:		8/27/2017 - 9/23/2017			Prior 28 Day Period:		7/30/2017 - 8/26/2017			
Current YTD Day Period:		1/1/2017 - 9/23/2017			Prior YTD Period:		1/1/2016 - 9/23/2016			

Prepared by SPD Crime Analysis Office - Monday, September 25, 2017

NOTE: SPD moved from UCR to the NIBRS reporting standard on 10/4/16 following the transition to a new RMS System. [Numbers on CompStat reports prior to this date should not be used as a comparison to those on this report.](#) Additional info on these reporting standards can be found on the FBI website: <https://ucr.fbi.gov/nibrs-overview>

This chart represents Preliminary counts of selected crime categories from Police Case Reports. Full statistical analysis to determine the confidence level of this data has not been performed. The % change columns on the preliminary counts differ from the percentage change on the NIBRS crime report, sometimes significantly. The CompStat report is designed for operational use and includes only selected NIBRS categories and coding less complex than full NIBRS rules. Official statistics for these and other NIBRS categories can be found on WASPC & FBI websites once available.



POLICE SUMMARY - Ending: Saturday, September 23, 2017



SE - South Central District (P5)

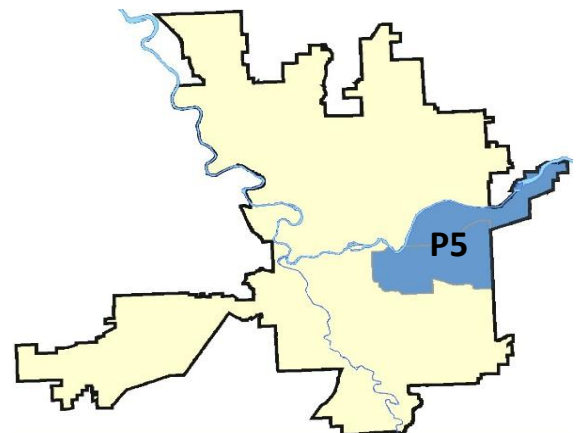
Preliminary IBR Counts


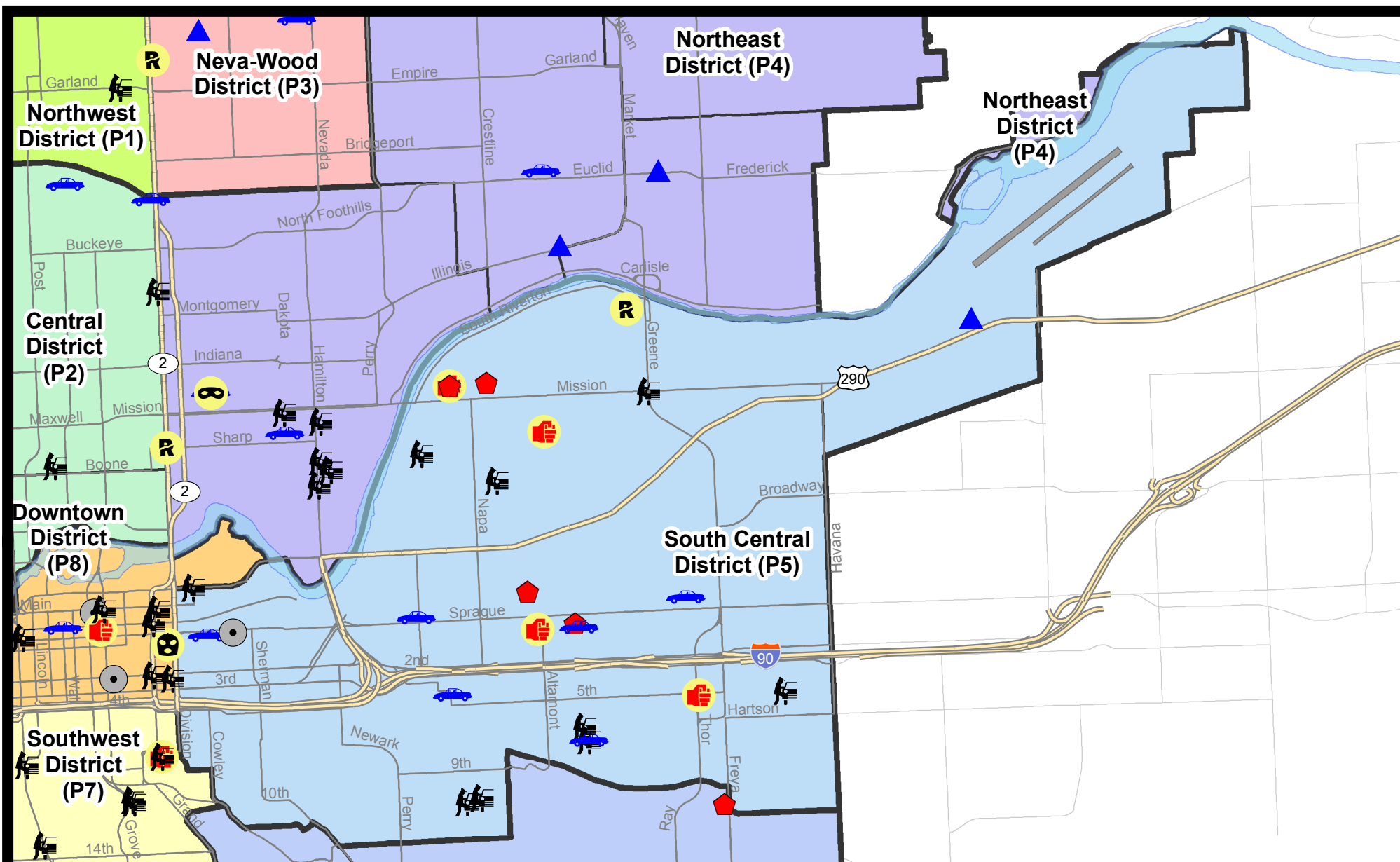
NIBRS Categories (Part 1 Selected)		7 Day Comparison			28 Day Comparison			YTD Comparison		
		Current	Prior	Percent	Current	Prior	Percent	Current	Prior	Percent
Violent	Criminal Homicide	0	0		0	0		0		
	Rape	1	1	0.00%	4	1	300.00%	25		
	Robbery - Commercial	0	0		3	1	200.00%	6		
	Robbery - Person	0	0		2	4	-50.00%	24		
	Aggravated Assault - Non DV	2	1	100.00%	10	8	25.00%	59		
	Aggravated Assault - DV	2	1	100.00%	4	2	100.00%	37		
Violent Total:		5	3	66.67%	23	16	43.75%	151		
Property	Burglary - Residential	7	2	250.00%	15	10	50.00%	121		
	Burglary Garage	1	0		7	9	-22.22%	41		
	Burglary Commercial	1	6	-83.33%	14	5	180.00%	70		
	Larceny	25	29	-13.79%	93	125	-25.60%	1018		
	Vehicle Theft	6	5	20.00%	16	27	-40.74%	229		
	Arson	0	0		0	1	-100.00%	4		
Property Total:		40	42	-4.76%	145	177	-18.08%	1483		
Preliminary Part 1 Crime Totals:		45	45	0.00%	168	193	-12.95%	1634		
Current 7 Day Period:		9/17/2017 - 9/23/2017			Prior 7 Day Period:		9/10/2017 - 9/16/2017			
Current 28 Day Period:		8/27/2017 - 9/23/2017			Prior 28 Day Period:		7/30/2017 - 8/26/2017			
Current YTD Day Period:		1/1/2017 - 9/23/2017			Prior YTD Period:		1/1/2016 - 9/23/2016			

Prepared by SPD Crime Analysis Office - Monday, September 25, 2017

NOTE: SPD moved from UCR to the NIBRS reporting standard on 10/4/16 following the transition to a new RMS System. [Numbers on CompStat reports prior to this date should not be used as a comparison to those on this report.](#) Additional info on these reporting standards can be found on the FBI website: <https://ucr.fbi.gov/nibrs-overview>

This chart represents Preliminary counts of selected crime categories from Police Case Reports. Full statistical analysis to determine the confidence level of this data has not been performed. The % change columns on the preliminary counts differ from the percentage change on the NIBRS crime report, sometimes significantly. The CompStat report is designed for operational use and includes only selected NIBRS categories and coding less complex than full NIBRS rules. Official statistics for these and other NIBRS categories can be found on WASPC & FBI websites once available.





City of Spokane
South Central District (P5)
Selected
Crime Types
2017-09-17 to 2017-09-23

Prepared By:
Crime Analysis Unit
Spokane Police Department

Legend

NIBRS Events



Criminal Homicide



Rape



Robbery Commercial



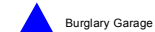
Robbery Person



Aggravated Assault



Burglary Residential



Burglary Garage



Burglary Commercial



Vehicle Prowling



Vehicle Theft



Arson

Cases Represent LERMS Crime Codes
 Points may indicate multiple events
 Note: Veh Prowl is only Larceny category displayed



For Additional Information on Incidents
 pertaining to an Area, Trend, or Pattern
 Contact Information Analysis

0 0.2 0.4 0.6 0.8 1 Miles



THIS IS NOT A LEGAL DOCUMENT:
 The information shown on this map is compiled
 from various sources and is subject to constant
 revision. Information shown on this map should
 not be used to determine the location of facilities
 in relationship to property lines, section lines,
 streets, etc.

Sunday - Saturday

9/17/2017 TO 9/23/2017

SE - South Central District (P5)



A/C	Offense Statute	Address	Reported Date	Dist
<u>SPC5EC</u>				
C	ASSAULT-2D	2300 E 1ST AVE	9/18/2017	P6
C	ASSAULT-2D	500 S THOR ST	9/22/2017	P6
C	BURGLARY 1D RESIDENTIAL	100 N STONE ST	9/17/2017	P6
C	BURGLARY 2D COMMERCIAL	300 E SPRAGUE AVE	9/20/2017	P6
C	BURGLARY-RESIDENTIAL	0 S SMITH ST	9/20/2017	P6
C	THEFT OF MOTOR VEHICLE	2600 E 7TH AVE	9/19/2017	P6
C	THEFT OF MOTOR VEHICLE	2600 E 1ST AVE	9/19/2017	P5
C	THEFT OF MOTOR VEHICLE	3300 E RIVERSIDE AVE	9/20/2017	P6
C	THEFT OF MOTOR VEHICLE	200 E SPRAGUE AVE	9/21/2017	P6
C	THEFT OF MOTOR VEHICLE	400 S PITTSBURG ST	9/22/2017	P6
C	THEFT OF MOTOR VEHICLE	1500 E SPRAGUE AVE	9/22/2017	P6
C	THEFT OF RENT/LEASE PROP (From Building)	3600 E SPRAGUE AVE	9/20/2017	P5
C	THEFT-2D (All Other Thefts)	2300 E HARTSON AVE	9/20/2017	P5
C	THEFT-2D (From Motor Vehicle)	4000 E 5TH AVE	9/18/2017	P5
C	THEFT-3D (From Building)	800 S FREYA ST	9/18/2017	P5
C	THEFT-3D (From Building)	4200 E 11TH AVE	9/20/2017	P6
C	THEFT-3D (From Motor Vehicle)	S NAPA ST / E 11TH AVE	9/17/2017	P5
C	THEFT-3D (From Motor Vehicle)	1800 E 11TH AVE	9/17/2017	P5
C	THEFT-3D (From Motor Vehicle)	E SPOKANE FALLS BLVD / N PINE ST	9/17/2017	P8
C	THEFT-3D (From Motor Vehicle)	2600 E 7TH AVE	9/19/2017	P6
C	THEFT-3D (From Motor Vehicle)	2600 E HARTSON AVE	9/21/2017	P5
C	THEFT-3D (Shoplifting)	100 S DIVISION ST	9/22/2017	P5
C	THEFT-CITY (Shoplifting)	100 E 3RD AVE	9/17/2017	P6
<u>SPC5GP</u>				
C	ASSAULT-2D	1800 E MARSHALL AVE	9/18/2017	P5
C	ASSAULT-2D	2400 E SHARP AVE	9/18/2017	P6
C	BURGLARY 1D RESIDENTIAL	1800 E MARSHALL AVE	9/18/2017	P5
C	BURGLARY 2D GARAGE	5200 E COMMERCE AVE	9/19/2017	P5
C	BURGLARY-RESIDENTIAL	1600 N CRESTLINE ST	9/22/2017	P5
C	RAPE OF A CHILD-1D (RAPE)		9/19/2017	P6
C	THEFT-3D (All Other Thefts)	5400 E TRENT AVE	9/19/2017	P5
C	THEFT-3D (All Other Thefts)	1600 E MALLON AVE	9/19/2017	P5
C	THEFT-3D (From Building)	1800 N GREENE ST	9/19/2017	P5
C	THEFT-3D (From Motor Vehicle)	1600 E BOONE AVE	9/22/2017	P5
C	THEFT-CITY (All Other Thefts)	1900 E TILSLEY PL	9/22/2017	P6
C	VEHICLE PROWLING-2D/From Motor Vehicle	2100 E CATALDO AVE	9/20/2017	P5
A	VEHICLE PROWLING-2D/From Motor Vehicle	E MISSION AVE / N GREENE ST	9/22/2017	P7

POLICE SUMMARY - Ending: Saturday, September 23, 2017



SE - Southeast District (P6)

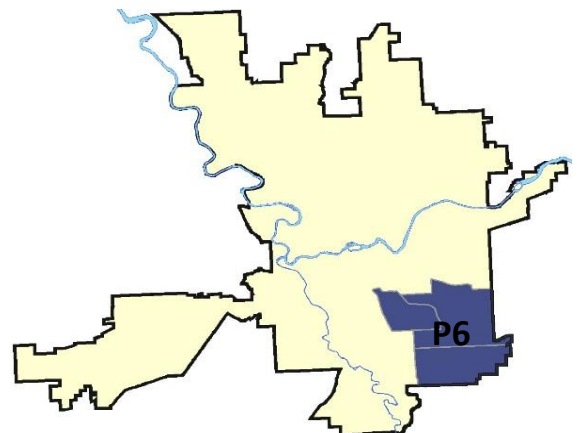
Preliminary IBR Counts

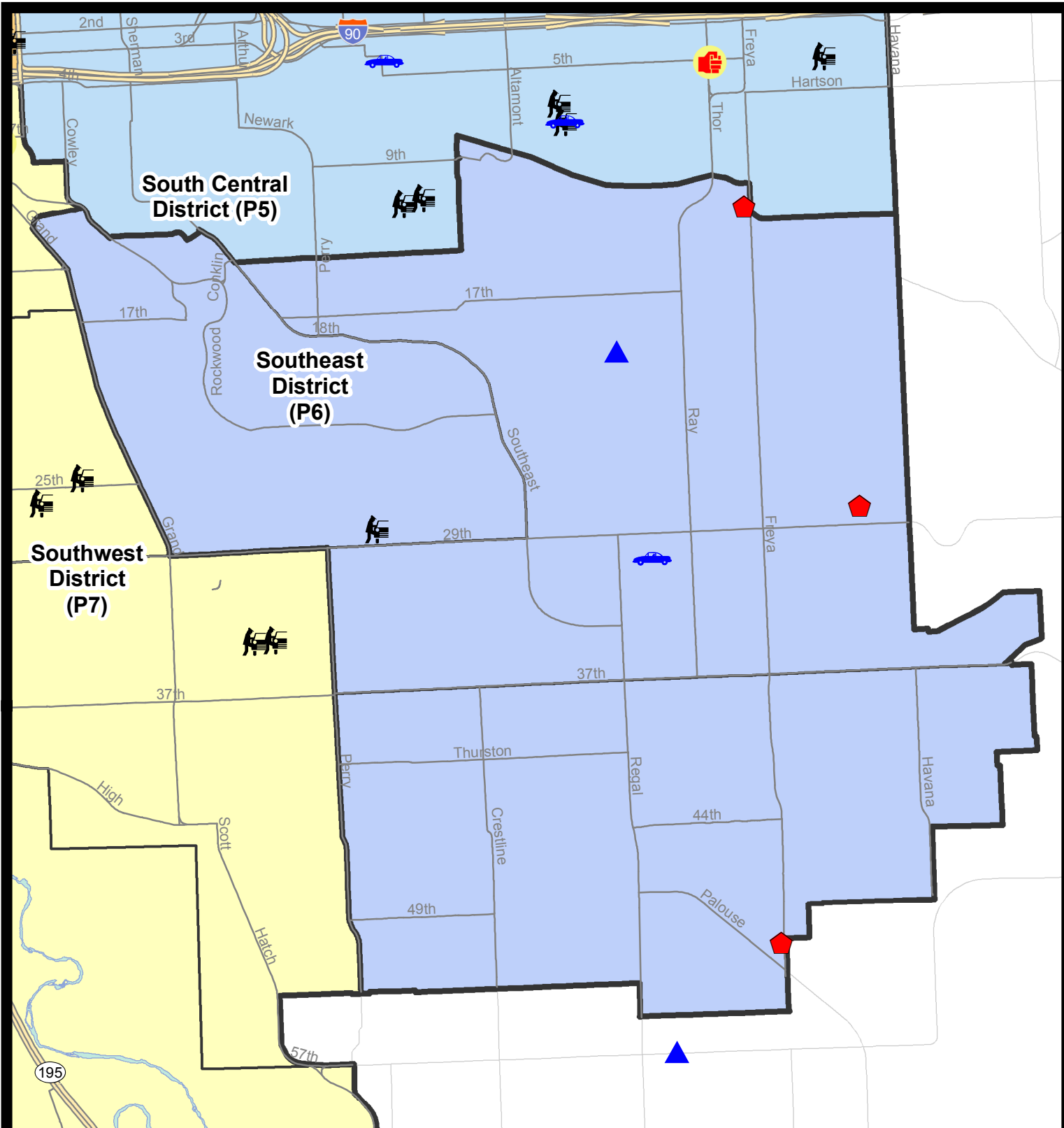
NIBRS Categories (Part 1 Selected)		7 Day Comparison			28 Day Comparison			YTD Comparison		
		Current	Prior	Percent	Current	Prior	Percent	Current	Prior	Percent
Violent	Criminal Homicide	0	0		0	0		0		
	Rape	0	1	-100.00%	1	3	-66.67%	22		
	Robbery - Commercial	0	0		0	2	-100.00%	3		
	Robbery - Person	0	0		0	0		7		
	Aggravated Assault - Non DV	0	0		0	1	-100.00%	18		
	Aggravated Assault - DV	0	0		0	0		13		
Violent Total:		0	1	-100.00%	1	6	-83.33%	63		
Property	Burglary - Residential	4	4	0.00%	12	8	50.00%	98		
	Burglary Garage	1	1	0.00%	7	4	75.00%	65		
	Burglary Commercial	0	0		1	2	-50.00%	9		
	Larceny	9	14	-35.71%	60	101	-40.59%	729		
	Vehicle Theft	2	0		5	11	-54.55%	93		
	Arson	0	4	-100.00%	4	2	100.00%	7		
Property Total:		16	23	-30.43%	89	128	-30.47%	1001		
Preliminary Part 1 Crime Totals:		16	24	-33.33%	90	134	-32.84%	1064		
Current 7 Day Period:		9/17/2017 - 9/23/2017			Prior 7 Day Period:		9/10/2017 - 9/16/2017			
Current 28 Day Period:		8/27/2017 - 9/23/2017			Prior 28 Day Period:		7/30/2017 - 8/26/2017			
Current YTD Day Period:		1/1/2017 - 9/23/2017			Prior YTD Period:		1/1/2016 - 9/23/2016			

Prepared by SPD Crime Analysis Office - Monday, September 25, 2017

NOTE: SPD moved from UCR to the NIBRS reporting standard on 10/4/16 following the transition to a new RMS System. [Numbers on CompStat reports prior to this date should not be used as a comparison to those on this report.](#) Additional info on these reporting standards can be found on the FBI website: <https://ucr.fbi.gov/nibrs-overview>

This chart represents Preliminary counts of selected crime categories from Police Case Reports. Full statistical analysis to determine the confidence level of this data has not been performed. The % change columns on the preliminary counts differ from the percentage change on the NIBRS crime report, sometimes significantly. The CompStat report is designed for operational use and includes only selected NIBRS categories and coding less complex than full NIBRS rules. Official statistics for these and other NIBRS categories can be found on WASPC & FBI websites once available.





City of Spokane
Southeast District (P6)
Selected Crime Codes
2017-09-17 to 2017-09-23
 Prepared By:
Crime Analysis Unit
Spokane Police Department

Legend

NIBRS Events

Criminal Homicide	Robbery Person	Burglary Commercial
Rape	Aggravated Assault	Vehicle Prowling
Robbery Commercial	Burglary Residential	Vehicle Theft
	Burglary Garage	Arson

*Cases Represent LERMS Crime Codes
 Points may indicate multiple events
 Note: Veh Prowl is only Larceny displayed*

For Additional Information on Incidents pertaining to an Area, Trend, or Pattern Contact Information Analysis

0 0.15 0.3 0.6 Miles

THIS IS NOT A LEGAL DOCUMENT:
 The information shown on this map is compiled from various sources and is subject to constant revision. Information shown on this map should not be used to determine the location of facilities in relationship to property lines, section lines, streets, etc.

Sunday - Saturday

9/17/2017 TO 9/23/2017

SE - Southeast District (P6)



A/C	Offense Statute	Address	Reported Date	Dist
<u>SPC6LH</u>				
C	BURGLARY 2D GARAGE	1900 S MOUNT VERNON DR	9/17/2017	P6
C	BURGLARY-RESIDENTIAL	4100 E 28TH AVE	9/19/2017	P6
C	BURGLARY-RESIDENTIAL	1200 S FREYA ST	9/22/2017	P6
C	THEFT OF MOTOR VEHICLE	3000 E 30TH AVE	9/21/2017	P6
C	THEFT OF MOTOR VEHICLE	3000 E 30TH AVE	9/22/2017	P6
C	THEFT-2D (From Building)	4100 E 28TH AVE	9/19/2017	P6
C	THEFT-3D (All Other Thefts)	3100 E 15TH AVE	9/18/2017	P6
C	THEFT-3D (All Other Thefts)	4200 E 34TH AVE	9/18/2017	P6
C	THEFT-3D (From Building)	3100 E 29TH AVE	9/22/2017	P6
C	THEFT-3D (From Building)	2900 E 25TH AVE	9/22/2017	P6
C	THEFT-3D (Shoplifting)	2500 E 29TH AVE	9/18/2017	P6
<u>SPC6RW</u>				
C	THEFT-3D (From Motor Vehicle)	2800 S PITTSBURG ST	9/17/2017	P6
<u>SPC6SG</u>				
C	BURGLARY-RESIDENTIAL	5100 S FREYA ST	9/21/2017	P6
C	THEFT-1D (From Building)	3300 E 44TH AVE	9/18/2017	P6
C	THEFT-3D (Shoplifting)	4500 S REGAL ST	9/17/2017	P6

POLICE SUMMARY - Ending: Saturday, September 23, 2017



SW - Southwest District (P7)

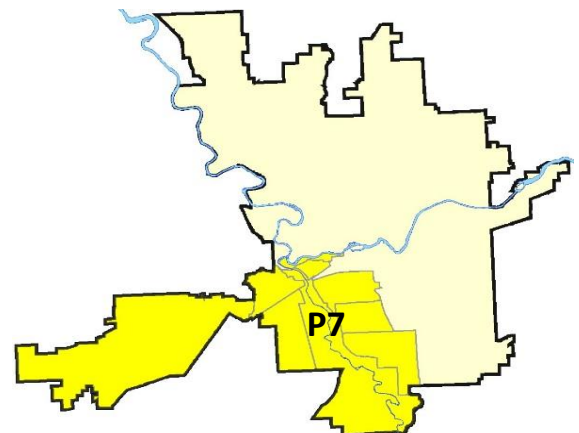
Preliminary IBR Counts

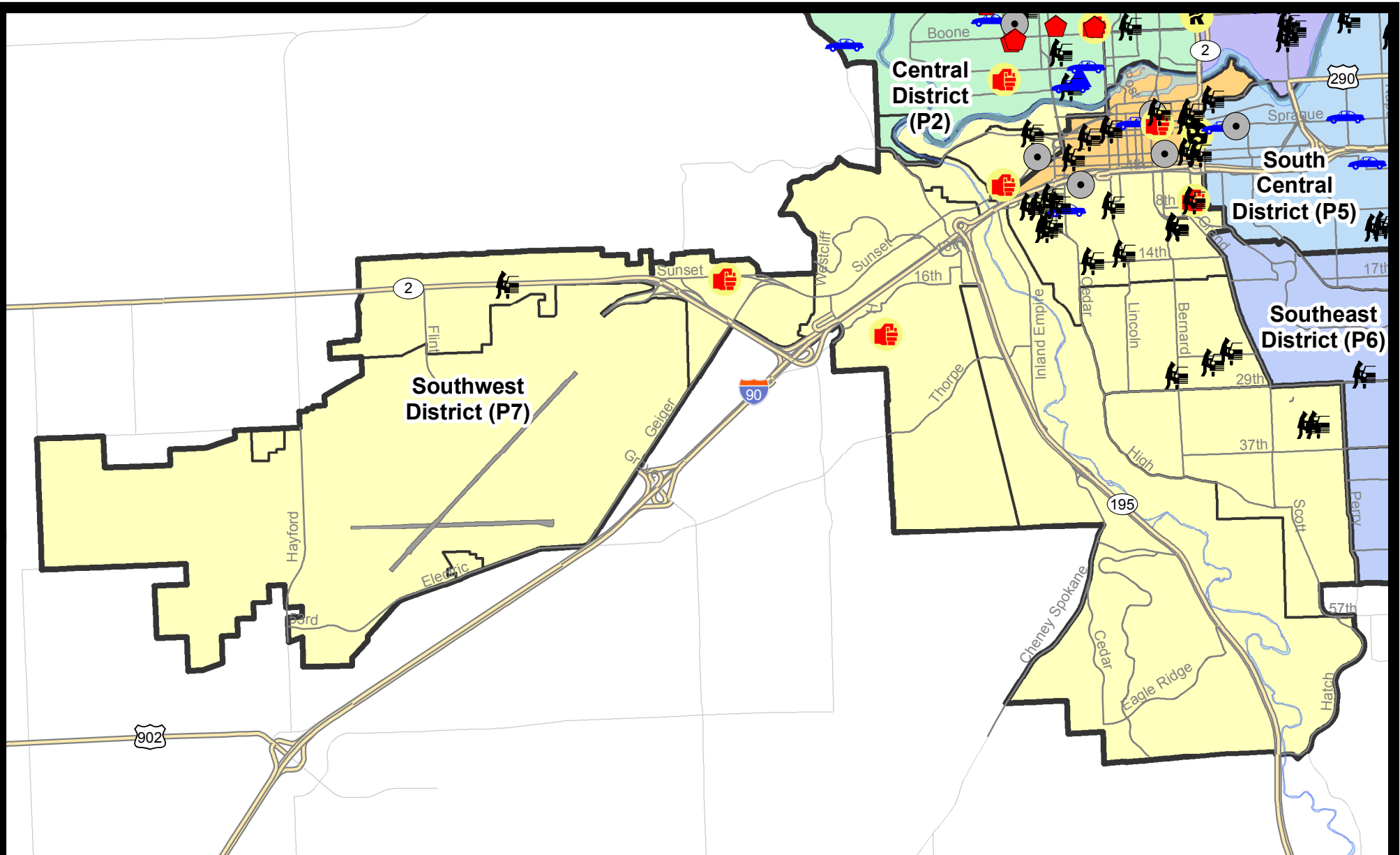
NIBRS Categories (Part 1 Selected)		7 Day Comparison			28 Day Comparison			YTD Comparison		
		Current	Prior	Percent	Current	Prior	Percent	Current	Prior	Percent
Violent	Criminal Homicide	0	0		0	0		1		
	Rape	0	1	-100.00%	1	1	0.00%	24		
	Robbery - Commercial	0	0		0	0		2		
	Robbery - Person	0	0		2	0		9		
	Aggravated Assault - Non DV	1	2	-50.00%	3	6	-50.00%	33		
	Aggravated Assault - DV	3	1	200.00%	6	4	50.00%	28		
Violent Total:		4	4	0.00%	12	11	9.09%	97		
Property	Burglary - Residential	0	3	-100.00%	9	8	12.50%	123		
	Burglary Garage	2	3	-33.33%	9	15	-40.00%	76		
	Burglary Commercial	2	2	0.00%	4	5	-20.00%	33		
	Larceny	41	33	24.24%	157	151	3.97%	1163		
	Vehicle Theft	2	6	-66.67%	16	24	-33.33%	163		
	Arson	0	2	-100.00%	4	0		7		
Property Total:		47	49	-4.08%	199	203	-1.97%	1565		
Preliminary Part 1 Crime Totals:		51	53	-3.77%	211	214	-1.40%	1662		
Current 7 Day Period:		9/17/2017 - 9/23/2017			Prior 7 Day Period:		9/10/2017 - 9/16/2017			
Current 28 Day Period:		8/27/2017 - 9/23/2017			Prior 28 Day Period:		7/30/2017 - 8/26/2017			
Current YTD Day Period:		1/1/2017 - 9/23/2017			Prior YTD Period:		1/1/2016 - 9/23/2016			

Prepared by SPD Crime Analysis Office - Monday, September 25, 2017

NOTE: SPD moved from UCR to the NIBRS reporting standard on 10/4/16 following the transition to a new RMS System. [Numbers on CompStat reports prior to this date should not be used as a comparison to those on this report.](#) Additional info on these reporting standards can be found on the FBI website: <https://ucr.fbi.gov/nibrs-overview>

This chart represents Preliminary counts of selected crime categories from Police Case Reports. Full statistical analysis to determine the confidence level of this data has not been performed. The % change columns on the preliminary counts differ from the percentage change on the NIBRS crime report, sometimes significantly. The CompStat report is designed for operational use and includes only selected NIBRS categories and coding less complex than full NIBRS rules. Official statistics for these and other NIBRS categories can be found on WASPC & FBI websites once available.





City of Spokane
Southwest District (P7)
Selected
Crime Types
2017-09-17 to 2017-09-23
 Prepared By:
 Crime Analysis Unit
 Spokane Police Department

Legend

NIBRS Events

- | | | | |
|-------------------|--------------------|----------------------|---------------------|
| Criminal Homicide | Robbery Commercial | Aggravated Assault | Burglary Commercial |
| Rape | Robbery Person | Burglary Residential | Vehicle Prowling |
| | | Burglary Garage | Vehicle Theft |
| | | Arson | |

Cases Represent LERMS Crime Codes
 Points may indicate multiple events
 Note: Veh Prowl is only Larceny category displayed



For Additional Information on Incidents
 pertaining to an Area, Trend, or Pattern
 Contact Information Analysis

0 0.2 0.4 0.6 0.8 1 1.2 1.4 1.6 Miles



THIS IS NOT A LEGAL DOCUMENT:
 The information shown on this map is compiled
 from various sources and is subject to constant
 revision. Information shown on this map should
 not be used to determine the location of facilities
 in relationship to property lines, section lines,
 streets, etc.



Sunday - Saturday

9/17/2017 TO 9/23/2017

SE - Southwest District (P7)



A/C	Offense Statute	Address	Reported Date	Dist
C	THEFT OF MOTOR VEHICLE	W 29TH AVE / S HIGH DR	9/17/2017	P7
C	VEHICLE PROWLING-2D/No Theft	W 9TH AVE	9/20/2017	P7

SPD7BA

C	ASSAULT OF A CHILD-1D	2100 W 5TH AVE	9/18/2017	P7
C	BURGLARY 2D COMMERCIAL	100 S OAK ST	9/20/2017	P7
C	THEFT-3D (From Motor Vehicle)	1800 W RIVERSIDE AVE	9/18/2017	P7

SPD7CH

C	ASSAULT OF A CHILD-2D	100 W 8TH AVE	9/22/2017	P8
C	BURGLARY 2D COMMERCIAL	1300 W 5TH AVE	9/17/2017	P7
C	THEFT OF MOTOR VEHICLE	1400 W 8TH AVE	9/17/2017	P7
C	THEFT(FIREARM) (From Motor Vehicle)	W 13TH AVE / S MONROE ST	9/18/2017	P7
C	THEFT-2D (From Building)	100 W 8TH AVE	9/18/2017	P7
C	THEFT-2D (From Building)	800 W 5TH AVE	9/21/2017	P7
C	THEFT-2D (From Motor Vehicle)	1600 W 9TH AVE	9/17/2017	P7
C	THEFT-2D (From Motor Vehicle)	100 W 8TH AVE	9/18/2017	P7
C	THEFT-2D (From Motor Vehicle)	1500 W 7TH AVE	9/20/2017	P7
C	THEFT-2D (From Motor Vehicle)	1200 W 14TH AVE	9/21/2017	P7
C	THEFT-3D (From Building)	500 W 4TH AVE	9/18/2017	P7
A	THEFT-3D (From Motor Vehicle)	900 W LINCOLN PL	9/17/2017	P5
C	THEFT-3D (From Motor Vehicle)	1700 W 7TH AVE	9/18/2017	P7
C	THEFT-3D (From Motor Vehicle)	200 W CLIFF DR	9/18/2017	P7
C	THEFT-3D (From Motor Vehicle)	900 S ASH ST	9/18/2017	P7
A	THEFT-3D (From Motor Vehicle)	1800 W 7TH AVE	9/18/2017	P7
C	THEFT-3D (From Motor Vehicle)	1600 W 6TH AVE	9/21/2017	P7
A	THEFT-3D (From Motor Vehicle)	200 W CLIFF DR	9/22/2017	P7

SPD7CS

C	MAIL THEFT (All Others)	900 E 33RD AVE	9/18/2017	P7
C	THEFT-3D (All Other Thefts)	1000 E 32ND AVE	9/17/2017	P7
C	THEFT-3D (From Motor Vehicle)	1000 E 34TH AVE	9/18/2017	P7
C	THEFT-3D (From Motor Vehicle)	900 E 34TH AVE	9/18/2017	P7
C	THEFT-3D (Shoplifting)	800 E 29TH AVE	9/17/2017	P7
C	THEFT-3D (Shoplifting)	800 E 29TH AVE	9/17/2017	P7
C	THEFT-3D (Shoplifting)	800 E 29TH AVE	9/22/2017	P7

SPD7GT

C	ASSAULT-2D	3500 W 21ST AVE	9/22/2017	P7
C	THEFT-2D (All Other Thefts)	3300 W 17TH AVE	9/22/2017	P7

<u>A/C</u>	<u>Offense Statute</u>	<u>Address</u>	<u>Reported Date</u>	<u>Dist</u>
<u>SPD7LC</u>				
C	THEFT-3D (All Other Thefts)	4000 S CHENEY SPOKANE RD	9/19/2017	P7
<u>SPD7MC</u>				
C	THEFT-2D (From Motor Vehicle)	2400 S MANITO BLVD	9/18/2017	P7
C	THEFT-3D (From Motor Vehicle)	0 E 26TH AVE	9/18/2017	P7
C	THEFT-3D (From Motor Vehicle)	400 W 27TH AVE	9/18/2017	P7
C	THEFT-3D (Motor Vehicle Parts or Accessories)	400 W 27TH AVE	9/18/2017	P7
<u>SPD7WH</u>				
C	THEFT-3D (Motor Vehicle Parts or Accessories)	2000 S ASSEMBLY RD	9/17/2017	P7
<u>SPD7WP</u>				
C	ASSAULT-2D	5400 W SUNSET HWY	9/17/2017	P7
C	THEFT-2D (All Other Thefts)	8300 W US 2 HWY	9/19/2017	P7
C	THEFT-2D (Motor Vehicle Parts or Accessories)	8300 W US 2 HWY	9/19/2017	P7
C	THEFT-3D (From Motor Vehicle)	8300 W US 2 HWY	9/19/2017	P7

SPOKANE POLICE DEPARTMENT

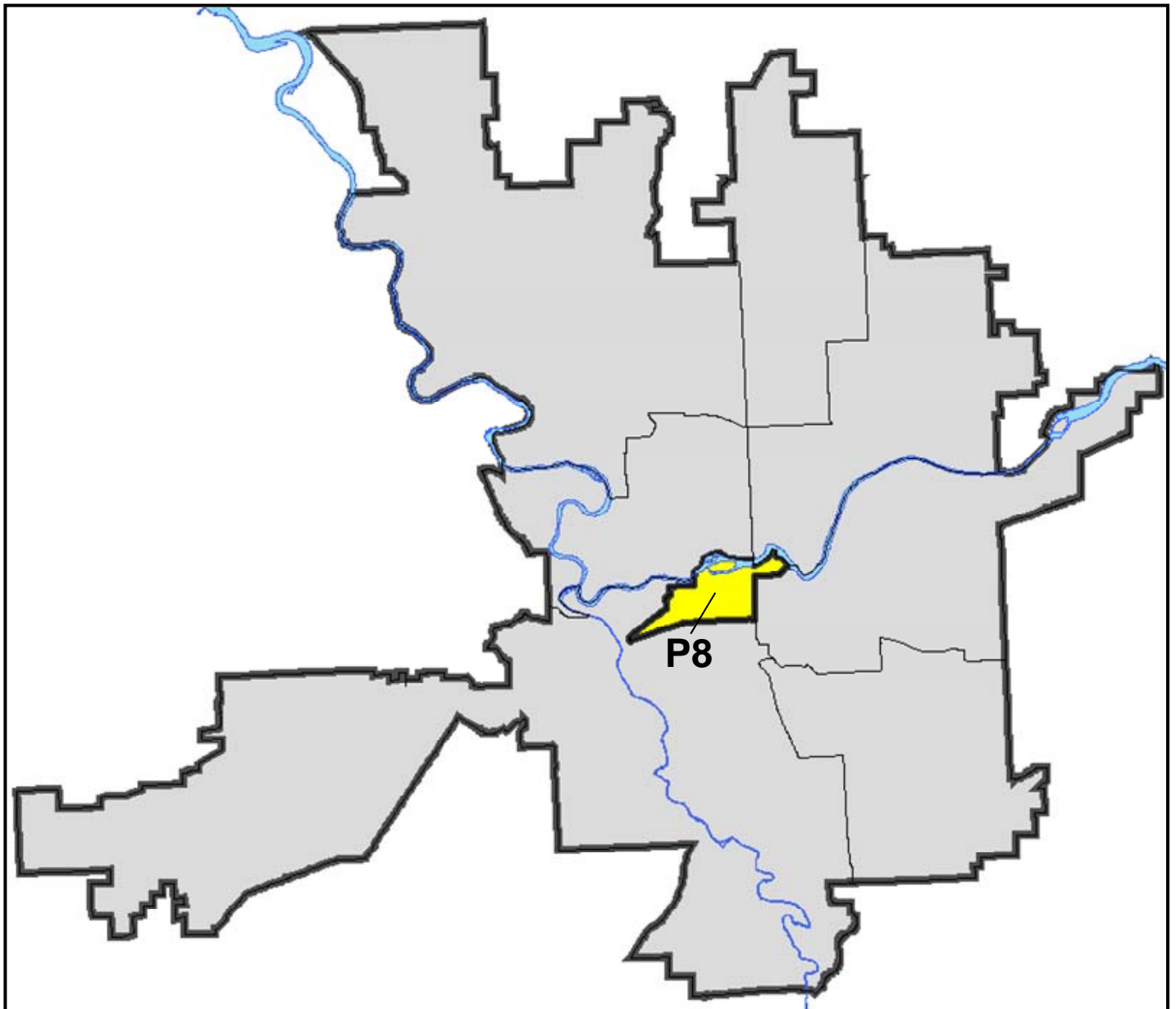
DOWNTOWN

Police Service Area



PSA Commander

Captain David Singley



POLICE SUMMARY - Ending: Saturday, September 23, 2017

DOWNTOWN PRECINCT (P8)



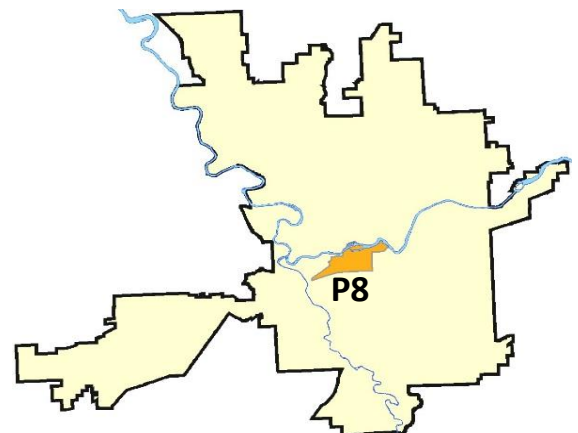
Preliminary IBR Counts

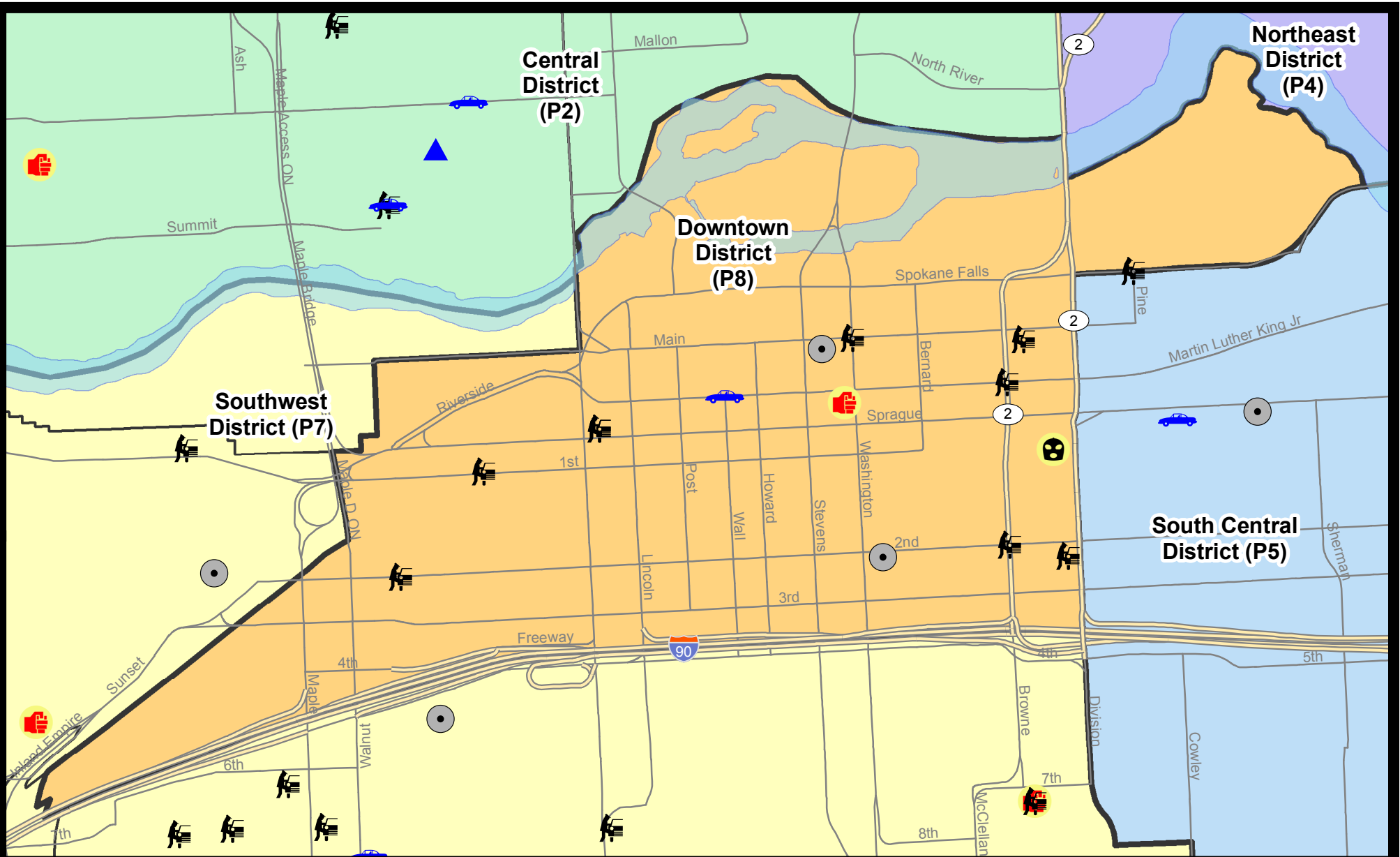
NIBRS Categories (Part 1 Selected)		7 Day Comparison			28 Day Comparison			YTD Comparison		
		Current	Prior	Percent	Current	Prior	Percent	Current	Prior	Percent
Violent	Criminal Homicide	0	0		0	0		0		
	Rape	0	0		1	1	0.00%	17		
	Robbery - Commercial	1	0		1	0		1		
	Robbery - Person	0	0		1	3	-66.67%	31		
	Aggravated Assault - Non DV	1	3	-66.67%	14	14	0.00%	76		
	Aggravated Assault - DV	1	1	0.00%	3	1	200.00%	16		
Violent Total:		3	4	-25.00%	20	19	5.26%	141		
Property	Burglary - Residential	0	0		0	4	-100.00%	25		
	Burglary Garage	0	0		0	0		1		
	Burglary Commercial	2	0		3	6	-50.00%	31		
	Larceny	19	22	-13.64%	93	94	-1.06%	837		
	Vehicle Theft	1	0		5	2	150.00%	43		
	Arson	0	0		0	0		0		
Property Total:		22	22	0.00%	101	106	-4.72%	937		
Preliminary Part 1 Crime Totals:		25	26	-3.85%	121	125	-3.20%	1078		
Current 7 Day Period:		9/17/2017 - 9/23/2017			Prior 7 Day Period:		9/10/2017 - 9/16/2017			
Current 28 Day Period:		8/27/2017 - 9/23/2017			Prior 28 Day Period:		7/30/2017 - 8/26/2017			
Current YTD Day Period:		1/1/2017 - 9/23/2017			Prior YTD Period:		1/1/2016 - 9/23/2016			

Prepared by SPD Crime Analysis Office - Monday, September 25, 2017

NOTE: SPD moved from UCR to the NIBRS reporting standard on 10/4/16 following the transition to a new RMS System. [Numbers on CompStat reports prior to this date should not be used as a comparison to those on this report.](#) Additional info on these reporting standards can be found on the FBI website: <https://ucr.fbi.gov/nibrs-overview>

This chart represents Preliminary counts of selected crime categories from Police Case Reports. Full statistical analysis to determine the confidence level of this data has not been performed. The % change columns on the preliminary counts differ from the percentage change on the NIBRS crime report, sometimes significantly. The CompStat report is designed for operational use and includes only selected NIBRS categories and coding less complex than full NIBRS rules. Official statistics for these and other NIBRS categories can be found on WASPC & FBI websites once available.







City of Spokane
Downtown District (P8)
Selected
Crime Types
2017-09-17 to 2017-09-23
 Prepared By:
 Crime Analysis Unit
 Spokane Police Department

Legend

NIBRS Events



Cases Represent LERMS Crime Codes
 Points may indicate multiple events
 Note: Veh Prowl is only Larceny category displayed



For Additional Information on Incidents
 pertaining to an Area, Trend, or Pattern
 Contact Information Analysis

0 0.2 Miles



THIS IS NOT A LEGAL DOCUMENT:
 The information shown on this map is compiled
 from various sources and is subject to constant
 revision. Information shown on this map should
 not be used to determine the location of facilities
 in relationship to property lines, section lines,
 streets, etc.



Sunday - Saturday

9/17/2017 TO 9/23/2017

SW - Downtown District (P8)



A/C	Offense Statute	Address	Reported Date	Dist
SPD8RS				
C	ASSAULT-2D	400 W RIVERSIDE AVE	9/18/2017	P8
C	BURGLARY 2D COMMERCIAL	400 W MAIN AVE	9/18/2017	P8
C	BURGLARY 2D COMMERCIAL	300 W 2ND AVE	9/22/2017	P8
C	ROBBERY 1D COMMERCIAL (NOT PURSE SNATCHING)	100 S DIVISION ST	9/20/2017	P8
C	THEFT OF MOTOR VEHICLE	N WALL ST / W RIVERSIDE AVE	9/18/2017	P8
C	THEFT-1D (Pocket Picking)	700 W RIVERSIDE AVE	9/21/2017	P8
C	THEFT-3D (All Other Thefts)	100 S BROWNE ST	9/19/2017	P8
C	THEFT-3D (From Building)	200 S POST ST	9/18/2017	P8
C	THEFT-3D (From Building)	200 N WALL ST	9/19/2017	P8
A	THEFT-3D (From Motor Vehicle)	S CEDAR ST / W 2ND AVE	9/17/2017	P8
A	THEFT-3D (From Motor Vehicle)	W MAIN AVE / N WASHINGTON ST	9/17/2017	P8
C	THEFT-3D (From Motor Vehicle)	900 W SPRAGUE AVE	9/18/2017	P8
A	THEFT-3D (From Motor Vehicle)	900 W SPRAGUE AVE	9/18/2017	P8
C	THEFT-3D (From Motor Vehicle)	S BROWNE ST / W 2ND AVE	9/18/2017	P8
A	THEFT-3D (From Motor Vehicle)	200 S DIVISION ST	9/20/2017	P8
A	THEFT-3D (From Motor Vehicle)	1200 W 1ST AVE	9/20/2017	P8
C	THEFT-3D (From Motor Vehicle)	W RIVERSIDE AVE / N BROWNE ST	9/21/2017	P8
C	THEFT-3D (Shoplifting)	700 W MAIN AVE	9/18/2017	P8
C	THEFT-3D (Shoplifting)	1600 W 3RD AVE	9/19/2017	P8
C	THEFT-3D (Shoplifting)	0 N POST ST	9/21/2017	P8
C	THEFT-CITY (Shoplifting)	700 W MAIN AVE	9/18/2017	P8
C	THEFT-CITY (Shoplifting)	1600 W 3RD AVE	9/19/2017	P8
A	VEHICLE PROWLING-2D/No Theft	0 W MAIN AVE	9/22/2017	P8

POLICE SUMMARY - Ending: Saturday, September 23, 2017



Other Jurisdiction or Unk District

Preliminary IBR Counts

NIBRS Categories (Part 1 Selected)		7 Day Comparison			28 Day Comparison			YTD Comparison		
		Current	Prior	Percent	Current	Prior	Percent	Current	Prior	Percent
Violent	Criminal Homicide	0	0		0	0		0		
	Rape	0	0		0	0		16		
	Robbery - Commercial	0	0		0	0		8		
	Robbery - Person	0	0		0	0		13		
	Aggravated Assault - Non DV	0	0		0	0		45		
	Aggravated Assault - DV	0	0		0	0		10		
Violent Total:		0	0		0	0		92		
Property	Burglary - Residential	0	1	-100.00%	1	1	0.00%	3		
	Burglary Garage	1	0		1	1	0.00%	2		
	Burglary Commercial	0	0		0	0		1		
	Larceny	0	0		0	6	-100.00%	48		
	Vehicle Theft	0	1	-100.00%	1	2	-50.00%	33		
	Arson	0	0		0	0		2		
Property Total:		1	2	-50.00%	3	10	-70.00%	89		
Preliminary Part 1 Crime Totals:		1	2	-50.00%	3	10	-70.00%	181		
Current 7 Day Period:		9/17/2017 - 9/23/2017			Prior 7 Day Period:		9/10/2017 - 9/16/2017			
Current 28 Day Period:		8/27/2017 - 9/23/2017			Prior 28 Day Period:		7/30/2017 - 8/26/2017			
Current YTD Day Period:		1/1/2017 - 9/23/2017			Prior YTD Period:		1/1/2016 - 9/23/2016			

Prepared by SPD Crime Analysis Office - Monday, September 25, 2017

NOTE: SPD moved from UCR to the NIBRS reporting standard on 10/4/16 following the transition to a new RMS System. [Numbers on CompStat reports prior to this date should not be used as a comparison to those on this report.](#) Additional info on these reporting standards can be found on the FBI website: <https://ucr.fbi.gov/nibrs-overview>

This chart represents Preliminary counts of selected crime categories from Police Case Reports. Full statistical analysis to determine the confidence level of this data has not been performed. The % change columns on the preliminary counts differ from the percentage change on the NIBRS crime report, sometimes significantly. The CompStat report is designed for operational use and includes only selected NIBRS categories and coding less complex than full NIBRS rules. Official statistics for these and other NIBRS categories can be found on WASPC & FBI websites once available.

Sunday - Saturday

9/17/2017 TO 9/23/2017

Other Jurisdiction/Unk District



A/C Offense Statute	Address	Reported Date	Dist
<u>SC10</u>			
C BURGLARY 2D GARAGE	3100 E 57TH AVE	9/21/2017	P6