

# SPOKANE POLICE DEPARTMENT

## PRELIMINARY CITYWIDE IBR CRIME REPORT



### Preliminary IBR Counts

CHIEF OF POLICE

Period Ending: Saturday, September 02, 2017

Craig Meidl

NIBRS Categories (Part 1 Selected)		7 Day Comparison			28 Day Comparison			YTD Comparison		
		Current	Prior	Percent	Current	Prior	Percent	Current	Prior	Percent
<b>Violent</b>	Criminal Homicide	0	0		1	0		4		
	Rape	4	7	-42.86%	16	28	-42.86%	223		
	Robbery - Commercial	3	1	200.00%	6	4	50.00%	57		
	Robbery - Person	8	1	700.00%	19	13	46.15%	152		
	Aggravated Assault - Non DV	12	13	-7.69%	61	52	17.31%	404		
	Aggravated Assault - DV	10	9	11.11%	32	31	3.23%	254		
<b>Violent Total:</b>		37	31	19.35%	135	128	5.47%	1094		
<b>Property</b>	Burglary - Residential	20	35	-42.86%	112	111	0.90%	897		
	Burglary Garage	15	16	-6.25%	66	60	10.00%	445		
	Burglary Commercial	11	6	83.33%	36	48	-25.00%	339		
	Larceny	256	296	-13.51%	1183	1096	7.94%	8938		
	Vehicle Theft	28	24	16.67%	127	131	-3.05%	1303		
	Arson	3	2	50.00%	9	1	800.00%	28		
<b>Property Total:</b>		333	379	-12.14%	1533	1447	5.94%	11950		
<b>Preliminary Part 1 Crime Totals:</b>		370	410	-9.76%	1668	1575	5.90%	13044		
<b>Current 7 Day Period:</b>		8/27/2017 - 9/2/2017			<b>Prior 7 Day Period:</b>		8/20/2017 - 8/26/2017			
<b>Current 28 Day Period:</b>		8/6/2017 - 9/2/2017			<b>Prior 28 Day Period:</b>		7/9/2017 - 8/5/2017			
<b>Current YTD Day Period:</b>		1/1/2017 - 9/2/2017			<b>Prior YTD Period:</b>		1/1/2016 - 9/2/2016			

Prepared by SPD Crime Analysis Office - Tuesday, September 05, 2017

**NOTE:** SPD moved from UCR to the NIBRS reporting standard on 10/4/16 following the transition to a new RMS System. Numbers on CompStat reports prior to this date should not be used as a comparison to those on this report. Additional info on these reporting standards can be found on the FBI website: <https://ucr.fbi.gov/nibrs-overview>

This chart represents Preliminary counts of selected crime categories from Police Case Reports. Full statistical analysis to determine the confidence level of this data has not been performed. The % change columns on the preliminary counts differ from the percentage change on the NIBRS crime report, sometimes significantly. The CompStat report is designed for operational use and includes only selected NIBRS categories and coding less complex than full NIBRS rules. Official statistics for these and other NIBRS categories can be found on WASPC & FBI websites once available.



# SPOKANE POLICE DEPARTMENT



## NORTH Police Service Area

### PSA Commander

Captain Dan Torok

Northwest District (P1)

Central District (P2)

Neva-Wood District (P3)

Northeast District (P4)



POLICE SUMMARY - Ending: Saturday, September 02, 2017

## ***NORTH PRECINCT (P1, P2, P3, and P4)***



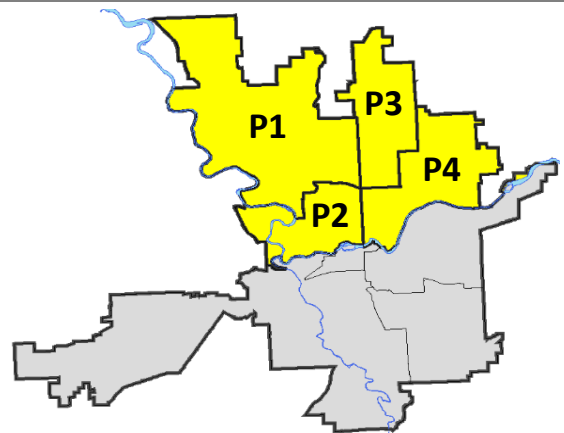
### Preliminary IBR Counts

NIBRS Categories (Part 1 Selected)		7 Day Comparison			28 Day Comparison			YTD Comparison		
		Current	Prior	Percent	Current	Prior	Percent	Current	Prior	Percent
<b>Violent</b>	Criminal Homicide	0	0		1	0		3		
	Rape	2	6	-66.67%	11	17	-35.29%	124		
	Robbery - Commercial	2	0		4	2	100.00%	41		
	Robbery - Person	6	1	500.00%	14	7	100.00%	70		
	Aggravated Assault - Non DV	5	6	-16.67%	34	24	41.67%	193		
	Aggravated Assault - DV	8	8	0.00%	24	25	-4.00%	161		
<b>Violent Total:</b>		23	21	9.52%	88	75	17.33%	592		
<b>Property</b>	Burglary - Residential	14	24	-41.67%	80	65	23.08%	557		
	Burglary Garage	10	7	42.86%	36	31	16.13%	279		
	Burglary Commercial	5	3	66.67%	17	31	-45.16%	212		
	Larceny	161	175	-8.00%	721	653	10.41%	5454		
	Vehicle Theft	22	17	29.41%	78	70	11.43%	780		
	Arson	2	1	100.00%	5	1	400.00%	15		
<b>Property Total:</b>		214	227	-5.73%	937	851	10.11%	7297		
<b>Preliminary Part 1 Crime Totals:</b>		237	248	-4.44%	1025	926	10.69%	7889		
<b>Current 7 Day Period:</b>		8/27/2017 - 9/2/2017			<b>Prior 7 Day Period:</b>		8/20/2017 - 8/26/2017			
<b>Current 28 Day Period:</b>		8/6/2017 - 9/2/2017			<b>Prior 28 Day Period:</b>		7/9/2017 - 8/5/2017			
<b>Current YTD Day Period:</b>		1/1/2017 - 9/2/2017			<b>Prior YTD Period:</b>		1/1/2016 - 9/2/2016			

Prepared by SPD Crime Analysis Office - Tuesday, September 05, 2017

**NOTE:** SPD moved from UCR to the NIBRS reporting standard on 10/4/16 following the transition to a new RMS System. [Numbers on CompStat reports prior to this date should not be used as a comparison to those on this report.](#) Additional info on these reporting standards can be found on the FBI website: <https://ucr.fbi.gov/nibrs-overview>

This chart represents Preliminary counts of selected crime categories from Police Case Reports. Full statistical analysis to determine the confidence level of this data has not been performed. The % change columns on the preliminary counts differ from the percentage change on the NIBRS crime report, sometimes significantly. The CompStat report is designed for operational use and includes only selected NIBRS categories and coding less complex than full NIBRS rules. Official statistics for these and other NIBRS categories can be found on WASPC & FBI websites once available.



POLICE SUMMARY - Ending: Saturday, September 02, 2017



## NW - Northwest District (P1)

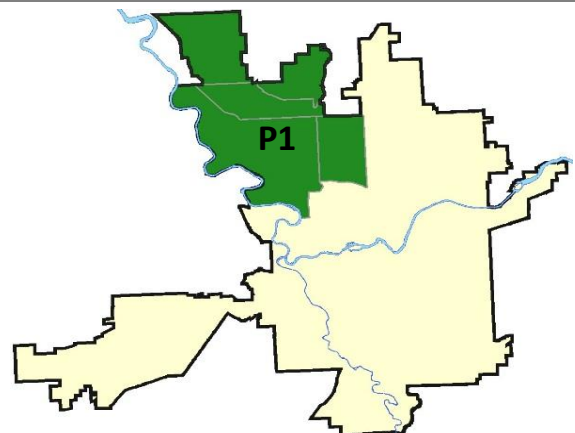
### Preliminary IBR Counts

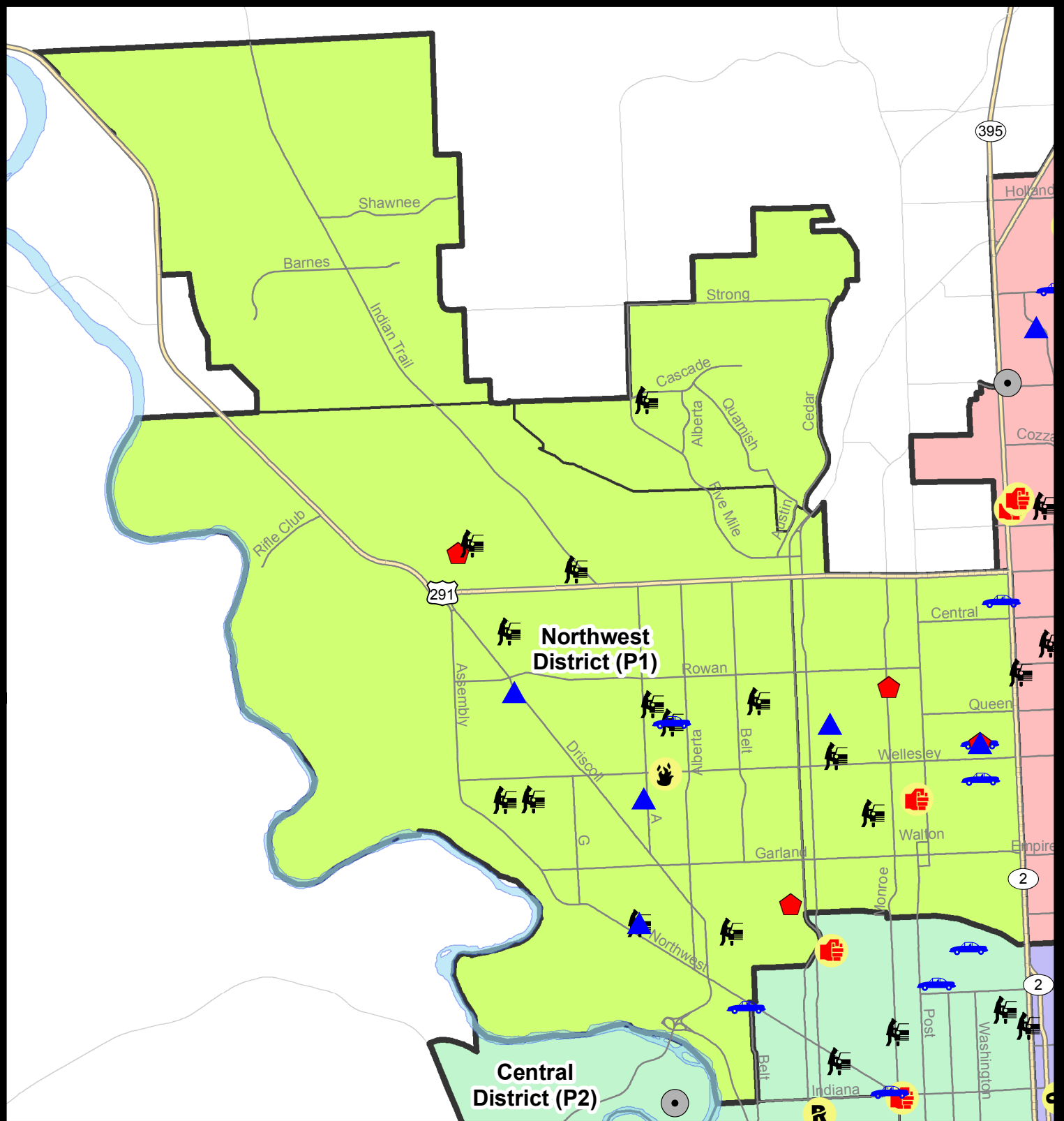
NIBRS Categories (Part 1 Selected)		7 Day Comparison			28 Day Comparison			YTD Comparison		
		Current	Prior	Percent	Current	Prior	Percent	Current	Prior	Percent
<b>Violent</b>	Criminal Homicide	0	0		1	0		1		
	Rape	0	2	-100.00%	3	7	-57.14%	27		
	Robbery - Commercial	0	0		0	0		4		
	Robbery - Person	0	0		0	1	-100.00%	11		
	Aggravated Assault - Non DV	0	0		6	3	100.00%	41		
	Aggravated Assault - DV	1	3	-66.67%	5	4	25.00%	24		
<b>Violent Total:</b>		1	5	-80.00%	15	15	0.00%	108		
<b>Property</b>	Burglary - Residential	5	7	-28.57%	28	15	86.67%	149		
	Burglary Garage	5	3	66.67%	14	10	40.00%	95		
	Burglary Commercial	0	0		0	6	-100.00%	32		
	Larceny	38	25	52.00%	157	115	36.52%	1149		
	Vehicle Theft	6	6	0.00%	20	15	33.33%	146		
	Arson	1	0		2	1	100.00%	6		
<b>Property Total:</b>		55	41	34.15%	221	162	36.42%	1577		
<b>Preliminary Part 1 Crime Totals:</b>		56	46	21.74%	236	177	33.33%	1685		
<b>Current 7 Day Period:</b>		8/27/2017 - 9/2/2017			<b>Prior 7 Day Period:</b>		8/20/2017 - 8/26/2017			
<b>Current 28 Day Period:</b>		8/6/2017 - 9/2/2017			<b>Prior 28 Day Period:</b>		7/9/2017 - 8/5/2017			
<b>Current YTD Day Period:</b>		1/1/2017 - 9/2/2017			<b>Prior YTD Period:</b>		1/1/2016 - 9/2/2016			

Prepared by SPD Crime Analysis Office - Tuesday, September 05, 2017

**NOTE:** SPD moved from UCR to the NIBRS reporting standard on 10/4/16 following the transition to a new RMS System. [Numbers on CompStat reports prior to this date should not be used as a comparison to those on this report.](#) Additional info on these reporting standards can be found on the FBI website: <https://ucr.fbi.gov/nibrs-overview>

This chart represents Preliminary counts of selected crime categories from Police Case Reports. Full statistical analysis to determine the confidence level of this data has not been performed. The % change columns on the preliminary counts differ from the percentage change on the NIBRS crime report, sometimes significantly. The CompStat report is designed for operational use and includes only selected NIBRS categories and coding less complex than full NIBRS rules. Official statistics for these and other NIBRS categories can be found on WASPC & FBI websites once available.





**City of Spokane**  
**Northwest District (P1)**  
**Selected Crime Codes**  
**2017-08-27 to 2017-09-02**  
 Prepared By:  
**Crime Analysis Unit**  
**Spokane Police Department**

**Legend**

**NIBRS Events**



Criminal Homicide



Rape



Robbery Commercial



Robbery Person



Aggravated Assault



Burglary Residential



Burglary Garage



Burglary Commercial



Vehicle Prowling



Vehicle Theft



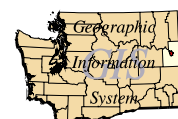
Arson



Cases Represent LERMS Crime Codes  
 Points may indicate multiple events  
 Note: Veh Prowl is only Larceny displayed

For Additional Information on  
 Incidents pertaining to an  
 Area, Trend, or Pattern  
 Contact Information Analysis

0 0.25 0.5 1 Miles



**THIS IS NOT A LEGAL DOCUMENT.**  
 The information shown on this map is compiled  
 from various sources and is subject to constant  
 revision. Information shown on this map should  
 not be used to determine the location of facilities  
 in relationship to property lines, section lines,  
 streets, etc.

Sunday - Saturday

8/27/2017 TO 9/2/2017

NW - Northwest District (P1)



<b>A/C</b>	<b>Offense Statute</b>	<b>Address</b>	<b>Reported Date</b>	<b>Dist</b>
<b><u>SPA1BS</u></b>				
C	BURGLARY-RESIDENTIAL	6700 N GREENWOOD BLVD	8/27/2017	P1
C	THEFT-3D (From Motor Vehicle)	3200 W INDIAN TRAIL RD	8/28/2017	P1
C	THEFT-3D (From Motor Vehicle)	6700 N SUTHERLIN ST	8/28/2017	P1
<b><u>SPA1FM</u></b>				
C	THEFT-2D (From Motor Vehicle)	2700 W ASHLEY CIR	8/28/2017	P1
<b><u>SPA1NH</u></b>				
C	ASSAULT-2D	4300 N POST ST	9/1/2017	P2
C	BURGLARY 2D GARAGE	5000 N CEDAR ST	8/27/2017	P1
C	BURGLARY 2D GARAGE	4800 N CALISPEL ST	9/1/2017	P1
C	BURGLARY-RESIDENTIAL	5300 N MONROE ST	8/28/2017	P1
C	BURGLARY-RESIDENTIAL	4800 N CALISPEL ST	9/1/2017	P1
C	THEFT OF MOTOR VEHICLE	6000 N ATLANTIC ST	8/30/2017	P1
C	THEFT OF MOTOR VEHICLE	4800 N CALISPEL ST	9/1/2017	P1
C	THEFT OF MOTOR VEHICLE	200 W AMHERST CT	9/1/2017	P1
C	THEFT-2D (All Other Thefts)	6100 N BUFFALO ST	9/1/2017	P1
C	THEFT-2D (All Other Thefts)	5700 N ATLANTIC ST	9/1/2017	P1
C	THEFT-2D (From Building)	600 W GLASS AVE	8/27/2017	P1
C	THEFT-2D (From Building)	100 W GRAY CT	8/30/2017	P1
C	THEFT-2D (From Motor Vehicle)	4700 N CEDAR ST	8/30/2017	P1
C	THEFT-3D (All Other Thefts)	1000 W WELLESLEY AVE	9/1/2017	P1
C	THEFT-3D (From Motor Vehicle)	4200 N JEFFERSON ST	8/29/2017	P1
C	THEFT-3D (Motor Vehicle Parts or Accessories)	200 W AMHERST CT	8/29/2017	P1
C	THEFT-3D (Motor Vehicle Parts or Accessories)	700 W GORDON AVE	8/29/2017	P1
C	THEFT-3D (Shoplifting)	4600 N DIVISION ST	8/27/2017	P2
C	THEFT-3D (Shoplifting)	3400 N DIVISION ST	8/30/2017	P1
<b><u>SPA1NW</u></b>				
C	ARSON-2ND DEG	2700 W WELLESLEY AVE	8/30/2017	P1
C	BURGLARY 2D GARAGE	3400 N AUDUBON ST	8/27/2017	P1
C	BURGLARY 2D GARAGE	2900 W PRINCETON AVE	8/29/2017	P1
C	BURGLARY 2D GARAGE	5400 N DRISCOLL BLVD	8/31/2017	P1
A	BURGLARY-RESIDENTIAL	1800 W GLASS AVE	8/29/2017	P2
C	THEFT OF MOTOR VEHICLE	2700 W QUEEN AVE	8/30/2017	P1
C	THEFT OF MOTOR VEHICLE	2100 W NORTHWEST BLVD	9/1/2017	P1
C	THEFT-2D (From Motor Vehicle)	4000 W PRINCETON AVE	8/27/2017	P2
C	THEFT-2D (Shoplifting)	2200 W WELLESLEY AVE	8/30/2017	P1
C	THEFT-3D (All Other Thefts)	3400 N AUDUBON ST	8/27/2017	P1
C	THEFT-3D (All Other Thefts)	5800 N SUTHERLIN ST	8/30/2017	P1

For protection of victim privacy, the entire address on sexual assault crimes has been redacted.

<b>A/C</b>	<b>Offense Statute</b>	<b>Address</b>	<b>Reported Date</b>	<b>Dist</b>
C	THEFT-3D (All Other Thefts)	4800 W NINE MILE RD	8/31/2017	P1
C	THEFT-3D (All Other Thefts)	2100 W WELLESLEY AVE	9/1/2017	P1
C	THEFT-3D (From Building)	2900 W HOFFMAN AVE	8/30/2017	P1
C	THEFT-3D (From Building)	2900 W HOFFMAN AVE	8/30/2017	P1
C	THEFT-3D (From Building)	2200 W WELLESLEY AVE	8/30/2017	P1
C	THEFT-3D (From Building)	2200 W WELLESLEY AVE	8/30/2017	P1
C	THEFT-3D (From Building)	4400 W WINSTON CT	8/31/2017	P1
C	THEFT-3D (From Building)	5400 N DRISCOLL BLVD	8/31/2017	P1
C	THEFT-3D (From Building)	6200 N OXFORD DR	9/1/2017	P1
C	THEFT-3D (From Motor Vehicle)	3800 W PRINCETON AVE	8/27/2017	P1
A	THEFT-3D (From Motor Vehicle)	3400 N AUDUBON ST	8/27/2017	P1
C	THEFT-3D (From Motor Vehicle)	5200 N CANNON ST	9/1/2017	P1
C	THEFT-3D (From Motor Vehicle)	2300 W LIBERTY AVE	9/1/2017	P1
C	THEFT-3D (Shoplifting)	2500 W WELLESLEY AVE	8/28/2017	P2
C	THEFT-3D (Shoplifting)	2500 W WELLESLEY AVE	8/30/2017	P1
C	THEFT-CITY (From Motor Vehicle)	2700 W QUEEN AVE	8/30/2017	P1
C	VEHICLE PROWLING-2D/No Theft	5800 N SUTHERLIN ST	8/30/2017	P1
C	VEHICLE PROWLING-2D/No Theft	2800 W EVERETT AVE	9/1/2017	P1



POLICE SUMMARY - Ending: Saturday, September 02, 2017



## NW - North Central District (P2)

### Preliminary IBR Counts

NIBRS Categories (Part 1 Selected)		7 Day Comparison			28 Day Comparison			YTD Comparison		
		Current	Prior	Percent	Current	Prior	Percent	Current	Prior	Percent
<b>Violent</b>	Criminal Homicide	0	0		0	0		0		
	Rape	2	3	-33.33%	5	3	66.67%	37		
	Robbery - Commercial	0	0		0	0		5		
	Robbery - Person	2	0		5	4	25.00%	18		
	Aggravated Assault - Non DV	1	3	-66.67%	8	5	60.00%	51		
	Aggravated Assault - DV	2	1	100.00%	6	8	-25.00%	42		
<b>Violent Total:</b>		7	7	0.00%	24	20	20.00%	153		
<b>Property</b>	Burglary - Residential	2	4	-50.00%	18	13	38.46%	132		
	Burglary Garage	1	1	0.00%	5	5	0.00%	60		
	Burglary Commercial	3	0		9	11	-18.18%	84		
	Larceny	27	47	-42.55%	140	113	23.89%	1028		
	Vehicle Theft	5	2	150.00%	16	19	-15.79%	163		
	Arson	0	0		0	0		3		
<b>Property Total:</b>		38	54	-29.63%	188	161	16.77%	1470		
<b>Preliminary Part 1 Crime Totals:</b>		45	61	-26.23%	212	181	17.13%	1623		
<b>Current 7 Day Period:</b>		8/27/2017 - 9/2/2017			<b>Prior 7 Day Period:</b>		8/20/2017 - 8/26/2017			
<b>Current 28 Day Period:</b>		8/6/2017 - 9/2/2017			<b>Prior 28 Day Period:</b>		7/9/2017 - 8/5/2017			
<b>Current YTD Day Period:</b>		1/1/2017 - 9/2/2017			<b>Prior YTD Period:</b>		1/1/2016 - 9/2/2016			

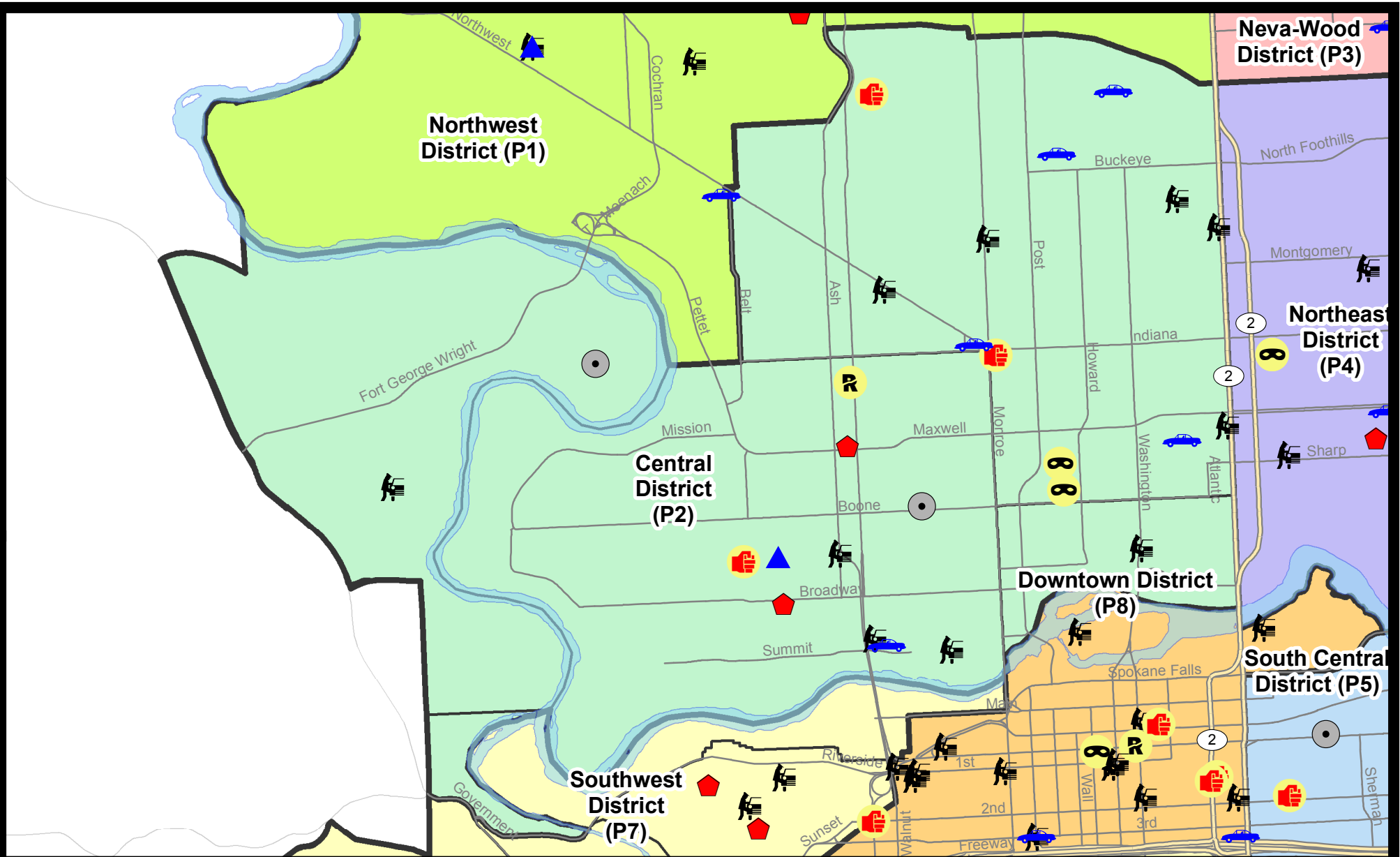
Prepared by SPD Crime Analysis Office - Tuesday, September 05, 2017

**NOTE:** SPD moved from UCR to the NIBRS reporting standard on 10/4/16 following the transition to a new RMS System. [Numbers on CompStat reports prior to this date should not be used as a comparison to those on this report.](#) Additional info on these reporting standards can be found on the FBI website: <https://ucr.fbi.gov/nibrs-overview>

This chart represents Preliminary counts of selected crime categories from Police Case Reports. Full statistical analysis to determine the confidence level of this data has not been performed. The % change columns on the preliminary counts differ from the percentage change on the NIBRS crime report, sometimes significantly. The CompStat report is designed for operational use and includes only selected NIBRS categories and coding less complex than full NIBRS rules. Official statistics for these and other NIBRS categories can be found on WASPC & FBI websites once available.







**City of Spokane**  
**Central District (P2)**  
**Selected**  
**Crime Types**  
**2017-08-27 to 2017-09-02**  
 Prepared By:  
 Crime Analysis Unit  
 Spokane Police Department

**Legend**

**NIBRS Events**

- |                   |                    |                      |                     |
|-------------------|--------------------|----------------------|---------------------|
| Criminal Homicide | Robbery Commercial | Aggravated Assault   | Burglary Commercial |
| Rape              | Robbery Person     | Burglary Residential | Vehicle Prowling    |
|                   |                    | Burglary Garage      | Vehicle Theft       |
|                   |                    |                      | Arson               |

Cases Represent LERMS Crime Codes  
 Points may indicate multiple events  
 Note: Veh Prowl is only Larceny category displayed



For Additional Information on Incidents  
 pertaining to an Area, Trend, or Pattern  
 Contact Information Analysis

0 0.2 0.4 0.6 Miles



**THIS IS NOT A LEGAL DOCUMENT:**  
 The information shown on this map is compiled  
 from various sources and is subject to constant  
 revision. Information shown on this map should  
 not be used to determine the location of facilities  
 in relationship to property lines, section lines,  
 streets, etc.



Sunday - Saturday

NW - Central District (P2)

8/27/2017 TO 9/2/2017



<b>A/C</b>	<b>Offense Statute</b>	<b>Address</b>	<b>Reported Date</b>	<b>Dist</b>
<b><u>SPA2EG</u></b>				
C	ASSAULT-2D	1800 N MONROE ST	8/30/2017	P2
C	ASSAULT-2D	1500 W EUCLID AVE	8/31/2017	P1
C	ROBBERY 1D PERSON (NOT PURSE SNATCHING)	700 W BOONE AVE	8/28/2017	P1
C	ROBBERY 1D PERSON (NOT PURSE SNATCHING)	1300 N WALL ST	8/28/2017	P1
C	THEFT OF MOTOR VEHICLE	600 W CLEVELAND AVE	8/27/2017	P1
C	THEFT OF MOTOR VEHICLE	1000 W NORTHWEST BLVD	8/28/2017	P2
C	THEFT OF MOTOR VEHICLE	N NORMANDIE ST / W SINTO AVE	8/29/2017	P2
C	THEFT OF MOTOR VEHICLE	400 W EUCLID AVE	8/31/2017	P1
C	THEFT-2D (From Motor Vehicle)	1400 W NORTHWEST BLVD	8/29/2017	P2
C	THEFT-2D (From Motor Vehicle)	2400 N DIVISION ST	8/31/2017	SPA
C	THEFT-3D (All Other Thefts)	1000 W MONTGOMERY AVE	8/30/2017	P2
C	THEFT-3D (All Other Thefts)	500 W SINTO AVE	8/31/2017	P2
C	THEFT-3D (From Building)	1000 W FAIRVIEW AVE	8/29/2017	P2
C	THEFT-3D (From Building)	1400 N ATLANTIC ST	8/30/2017	P2
C	THEFT-3D (From Motor Vehicle)	2500 N NORMANDIE ST	8/31/2017	P2
C	THEFT-3D (From Motor Vehicle)	2400 N MONROE ST	8/31/2017	P2
C	THEFT-3D (From Motor Vehicle)	1400 N DIVISION ST	9/1/2017	SPA
C	THEFT-3D (Shoplifting)	900 W INDIANA AVE	8/30/2017	P2
C	THEFT-3D (Shoplifting)	1600 W NORTHWEST BLVD	8/31/2017	P2
<b><u>SPA2RS</u></b>				
C	THEFT-2D (From Motor Vehicle)	N WASHINGTON ST / W CATALDO AVE	8/27/2017	P2
C	THEFT-3D (All Other Thefts)	900 N DIVISION ST	8/29/2017	P2
C	THEFT-3D (Shoplifting)	900 N DIVISION ST	8/31/2017	P2
<b><u>SPA2WC</u></b>				
C	ASSAULT-2D	W DEAN AVE / N CHESTNUT ST	8/31/2017	P1
C	BURGLARY 2D COMMERCIAL	1300 W BOONE AVE	8/28/2017	P2
C	BURGLARY 2D GARAGE	1900 W DEAN AVE	8/31/2017	P2
C	BURGLARY-RESIDENTIAL	1600 W MAXWELL AVE	8/28/2017	P1
C	BURGLARY-RESIDENTIAL	1900 W BROADWAY AVE	8/29/2017	P2
C	RAPE-2ND (RAPE)		8/30/2017	P1
C	THEFT OF MOTOR VEHICLE	1500 W HIGHLINE LN	8/28/2017	P2
C	THEFT-2D (From Building)	700 N MONROE ST	8/29/2017	P2
C	THEFT-2D (From Motor Vehicle)	1100 W SUMMIT PKWY	8/30/2017	P2
C	THEFT-3D (All Other Thefts)	N ASH ST / W SHARP AVE	8/27/2017	P2
C	THEFT-3D (All Other Thefts)	N ASH ST / W BROADWAY AVE	8/29/2017	P2
C	THEFT-3D (From Building)	1700 W BOONE AVE	8/28/2017	P2
C	THEFT-3D (From Motor Vehicle)	1500 W HIGHLINE LN	8/30/2017	P2

<b>A/C</b>	<b>Offense Statute</b>	<b>Address</b>	<b>Reported Date</b>	<b>Dist</b>
C	THEFT-3D (Shoplifting)	1200 N MONROE ST	8/28/2017	P2
C	VEHICLE PROWLING-2D/From Motor Vehicle	N ASH ST / W DEAN AVE	9/1/2017	P2
<b><u>SPA2WH</u></b>				
C	BURGLARY 2D COMMERCIAL	2900 W FORT GEORGE WRIGHT DR	8/31/2017	P1
C	THEFT-2D (From Building)	3400 W FORT GEORGE WRIGHT DR	8/30/2017	P2
C	THEFT-2D (From Motor Vehicle)	1400 N RIVER RIDGE BLVD	8/29/2017	P2

POLICE SUMMARY - Ending: Saturday, September 02, 2017



## NE - Neva-Wood District (P3)

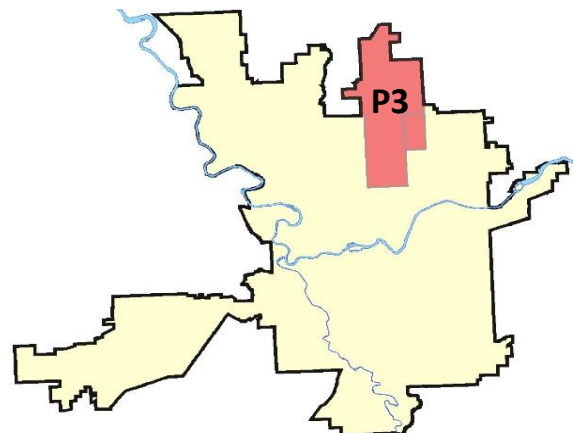
### Preliminary IBR Counts

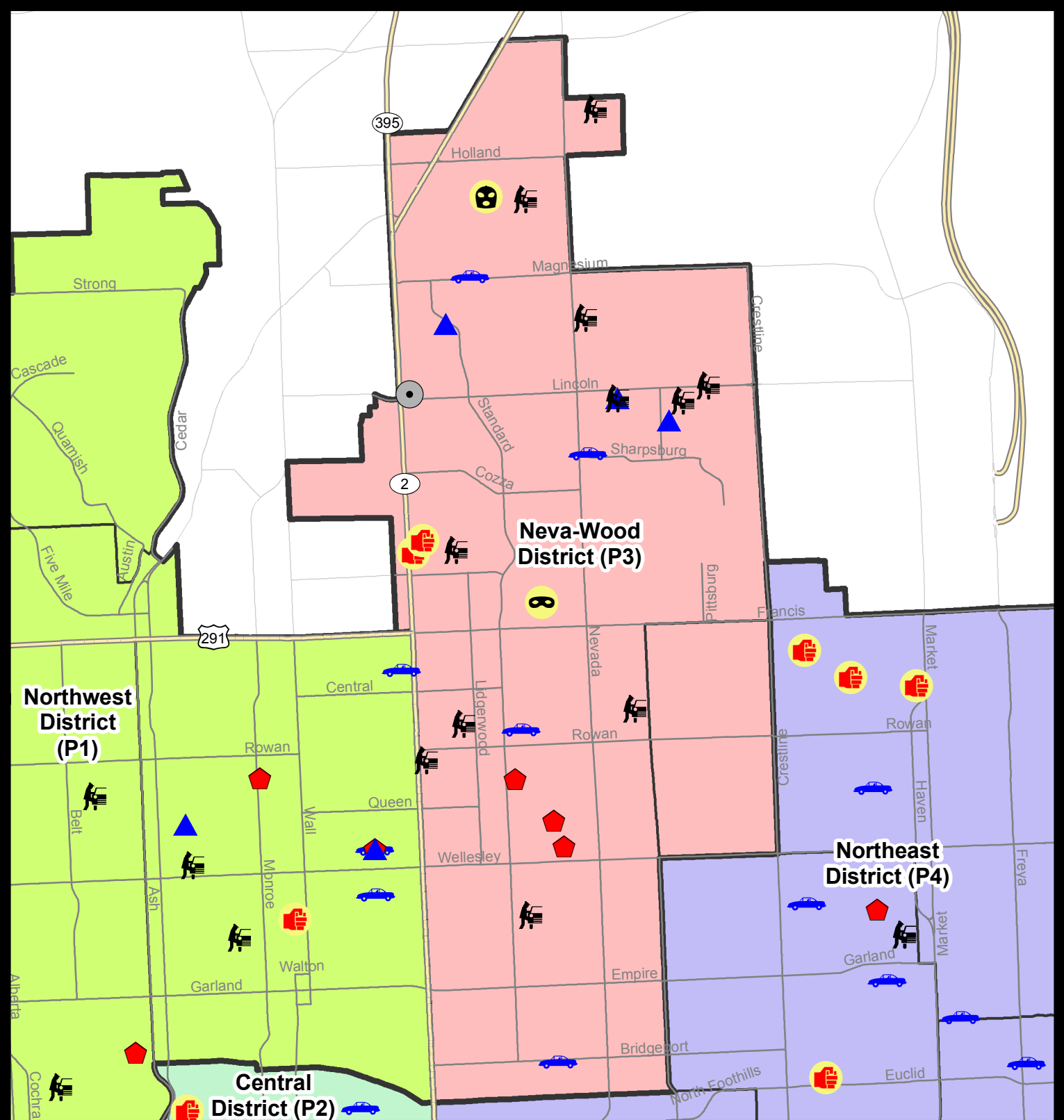
NIBRS Categories (Part 1 Selected)		7 Day Comparison			28 Day Comparison			YTD Comparison		
		Current	Prior	Percent	Current	Prior	Percent	Current	Prior	Percent
<b>Violent</b>	Criminal Homicide	0	0		0	0		1		
	Rape	0	0		1	4	-75.00%	30		
	Robbery - Commercial	2	0		4	1	300.00%	20		
	Robbery - Person	2	1	100.00%	6	1	500.00%	20		
	Aggravated Assault - Non DV	1	1	0.00%	10	11	-9.09%	53		
	Aggravated Assault - DV	2	1	100.00%	6	5	20.00%	48		
<b>Violent Total:</b>		7	3	133.33%	27	22	22.73%	172		
<b>Property</b>	Burglary - Residential	4	9	-55.56%	18	20	-10.00%	162		
	Burglary Garage	3	1	200.00%	9	11	-18.18%	72		
	Burglary Commercial	1	1	0.00%	4	6	-33.33%	50		
	Larceny	55	63	-12.70%	255	290	-12.07%	2132		
	Vehicle Theft	5	2	150.00%	19	18	5.56%	259		
	Arson	0	0		0	0		0		
<b>Property Total:</b>		68	76	-10.53%	305	345	-11.59%	2675		
<b>Preliminary Part 1 Crime Totals:</b>		75	79	-5.06%	332	367	-9.54%	2847		
<b>Current 7 Day Period:</b>		8/27/2017 - 9/2/2017			<b>Prior 7 Day Period:</b>		8/20/2017 - 8/26/2017			
<b>Current 28 Day Period:</b>		8/6/2017 - 9/2/2017			<b>Prior 28 Day Period:</b>		7/9/2017 - 8/5/2017			
<b>Current YTD Day Period:</b>		1/1/2017 - 9/2/2017			<b>Prior YTD Period:</b>		1/1/2016 - 9/2/2016			

Prepared by SPD Crime Analysis Office - Tuesday, September 05, 2017

**NOTE:** SPD moved from UCR to the NIBRS reporting standard on 10/4/16 following the transition to a new RMS System. [Numbers on CompStat reports prior to this date should not be used as a comparison to those on this report.](#) Additional info on these reporting standards can be found on the FBI website: <https://ucr.fbi.gov/nibrs-overview>

This chart represents Preliminary counts of selected crime categories from Police Case Reports. Full statistical analysis to determine the confidence level of this data has not been performed. The % change columns on the preliminary counts differ from the percentage change on the NIBRS crime report, sometimes significantly. The CompStat report is designed for operational use and includes only selected NIBRS categories and coding less complex than full NIBRS rules. Official statistics for these and other NIBRS categories can be found on WASPC & FBI websites once available.





**City of Spokane**  
**Neva-Wood District (P3)**  
**Selected Crime Codes**  
**2017-08-27 to 2017-09-02**  
 Prepared By:  
 Crime Analysis Unit  
 Spokane Police Department

**Legend**

**NIBRS Events**



Criminal Homicide



Rape



Robbery Commercial



Robbery Residential



Aggravated Assault



Burglary Residential



Burglary Garage



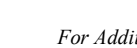
Burglary Commercial



Vehicle Prowling



Vehicle Theft



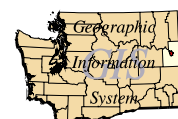
Arson



Cases Represent LERMS Crime Codes  
 Points may indicate multiple events  
 Note: Veh Prowl is only Larceny displayed

For Additional Information on  
 Incidents pertaining to an  
 Area, Trend, or Pattern  
 Contact Information Analysis

0 0.2 0.4 0.8 Miles



**THIS IS NOT A LEGAL DOCUMENT.**  
 The information shown on this map is compiled  
 from various sources and is subject to constant  
 revision. Information shown on this map should  
 not be used to determine the location of facilities  
 in relationship to property lines, section lines,  
 streets, etc.

Sunday - Saturday

8/27/2017 TO 9/2/2017

NE - Neva-Wood District (P3)



<b>A/C</b>	<b>Offense Statute</b>	<b>Address</b>	<b>Reported Date</b>	<b>Dist</b>
<b>SPB3NL</b>				
C	ASSAULT-2D	6900 N DIVISION ST	8/29/2017	P2
C	ASSAULT-2D	6700 N DIVISION ST	8/31/2017	P4
C	BURGLARY 2D COMMERCIAL	0 E LINCOLN RD	8/31/2017	P4
A	BURGLARY 2D FENCED AREA	1100 E EUCLID AVE	9/1/2017	P4
C	BURGLARY 2D GARAGE	1500 E CALKINS AVE	8/27/2017	P5
C	BURGLARY 2D GARAGE	7800 N MORTON ST	8/27/2017	P3
C	BURGLARY 2D GARAGE	8300 N COLTON PL	8/28/2017	P3
C	BURGLARY-RESIDENTIAL	700 E BROAD AVE	8/27/2017	P4
C	BURGLARY-RESIDENTIAL	500 E EVERETT AVE	8/29/2017	P2
C	BURGLARY-RESIDENTIAL	700 E OLYMPIC AVE	8/31/2017	P4
C	ROBBERY 1D COMMERCIAL (NOT PURSE SNATCHING)	9200 N COLTON ST	8/27/2017	P4
C	ROBBERY 2D PERSON (NOT PURSE SNATCHING)	6400 N CINCINNATI ST	8/30/2017	P3
C	THEFT OF MOTOR VEHICLE	500 E NEBRASKA AVE	8/28/2017	P4
C	THEFT OF MOTOR VEHICLE	400 E MAGNESIUM RD	8/29/2017	P3
C	THEFT OF MOTOR VEHICLE	1000 E SHARPSBURG AVE	8/30/2017	P3
C	THEFT OF MOTOR VEHICLE	600 E BRIDGEPORT AVE	9/1/2017	P3
C	THEFT-2D (All Other Thefts)	9200 N NEVADA ST	8/28/2017	P3
C	THEFT-2D (All Other Thefts)	9200 N COLTON ST	8/30/2017	P3
C	THEFT-2D (All Other Thefts)	5500 N DIVISION ST	8/30/2017	P3
C	THEFT-2D (From Building)	4700 N DIVISION ST	8/28/2017	P3
C	THEFT-2D (From Building)	1000 E FRANCIS AVE	8/29/2017	P3
C	THEFT-2D (From Motor Vehicle)	7800 N MORTON ST	8/27/2017	P3
C	THEFT-2D (From Motor Vehicle)	200 E WEDGEWOOD AVE	8/27/2017	P3
C	THEFT-2D (From Motor Vehicle)	1800 E LINCOLN RD	8/30/2017	P3
C	THEFT-3D (All Other Thefts)	7900 N DIVISION ST	8/27/2017	P3
C	THEFT-3D (All Other Thefts)	7900 N DIVISION ST	8/27/2017	SPB
C	THEFT-3D (All Other Thefts)	200 E WEDGEWOOD AVE	8/27/2017	P3
C	THEFT-3D (All Other Thefts)	4700 N DIVISION ST	8/28/2017	P3
C	THEFT-3D (All Other Thefts)	9200 N COLTON ST	8/29/2017	P3
C	THEFT-3D (All Other Thefts)	0 E COURTLAND AVE	8/29/2017	P3
C	THEFT-3D (All Other Thefts)	7800 N DIVISION ST	8/31/2017	P3
C	THEFT-3D (All Other Thefts)	500 E GORDON AVE	8/31/2017	P4
C	THEFT-3D (From Building)	7400 N NEVADA ST	8/31/2017	P3
C	THEFT-3D (From Building)	1300 E SANSON AVE	8/31/2017	P4
C	THEFT-3D (From Building)	8400 N NEVADA ST	8/31/2017	P3
C	THEFT-3D (From Building)	1000 E COURTLAND AVE	9/1/2017	P3
C	THEFT-3D (From Motor Vehicle)	9200 N NEVADA ST	8/27/2017	P3
C	THEFT-3D (From Motor Vehicle)	5400 N DIVISION ST	8/27/2017	P3

For protection of victim privacy, the entire address on sexual assault crimes has been redacted.

<b>A/C</b>	<b>Offense Statute</b>	<b>Address</b>	<b>Reported Date</b>	<b>Dist</b>
C	THEFT-3D (From Motor Vehicle)	1300 E JOSEPH AVE	8/28/2017	P3
C	THEFT-3D (From Motor Vehicle)	8400 N NEVADA ST	8/29/2017	SPB
A	THEFT-3D (From Motor Vehicle)	9700 N MORTON CT	8/30/2017	P3
C	THEFT-3D (From Motor Vehicle)	1700 E LINCOLN RD	8/30/2017	P3
C	THEFT-3D (From Motor Vehicle)	500 E LONGFELLOW AVE	8/30/2017	P3
C	THEFT-3D (From Motor Vehicle)	5600 N LIDGERWOOD ST	9/1/2017	P3
C	THEFT-3D (Motor Vehicle Parts or Accessories)	6100 N ADDISON ST	8/27/2017	P3
C	THEFT-3D (Motor Vehicle Parts or Accessories)	9700 N MORTON CT	8/30/2017	P3
C	THEFT-3D (Motor Vehicle Parts or Accessories)	1700 E LINCOLN RD	8/30/2017	P3
C	THEFT-3D (Motor Vehicle Parts or Accessories)	1000 E CROWN AVE	8/30/2017	P3
C	THEFT-3D (Shoplifting)	4700 N DIVISION ST	8/27/2017	SPB
C	THEFT-3D (Shoplifting)	4700 N DIVISION ST	8/27/2017	P3
C	THEFT-3D (Shoplifting)	4700 N DIVISION ST	8/27/2017	P3
C	THEFT-3D (Shoplifting)	9900 N NEWPORT HWY	8/27/2017	P3
C	THEFT-3D (Shoplifting)	4700 N DIVISION ST	8/28/2017	P3
C	THEFT-3D (Shoplifting)	4700 N DIVISION ST	8/28/2017	P3
C	THEFT-3D (Shoplifting)	6300 N DIVISION ST	8/29/2017	SPB
C	THEFT-3D (Shoplifting)	6600 N DIVISION ST	8/29/2017	P3
C	THEFT-3D (Shoplifting)	6700 N DIVISION ST	8/29/2017	P3
C	THEFT-3D (Shoplifting)	4700 N DIVISION ST	8/30/2017	P3
C	THEFT-3D (Shoplifting)	4700 N DIVISION ST	8/30/2017	P2
C	THEFT-3D (Shoplifting)	3200 N NEVADA ST	8/31/2017	P3
C	THEFT-3D (Shoplifting)	6600 N DIVISION ST	8/31/2017	P3
C	THEFT-3D (Shoplifting)	9700 N NEWPORT HWY	8/31/2017	P2
C	THEFT-3D (Shoplifting)	6400 N DIVISION ST	8/31/2017	P3
C	THEFT-3D (Shoplifting)	9700 N NEWPORT HWY	9/1/2017	P3
C	THEFT-CITY (Shoplifting)	9900 N NEWPORT HWY	8/27/2017	P2
C	THEFT-CITY (Shoplifting)	5800 N DIVISION ST	8/31/2017	P3



POLICE SUMMARY - Ending: Saturday, September 02, 2017



## NE - Northeast District (P4)

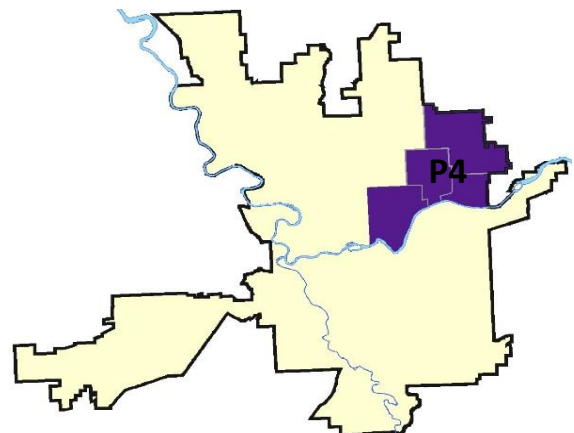
### Preliminary IBR Counts

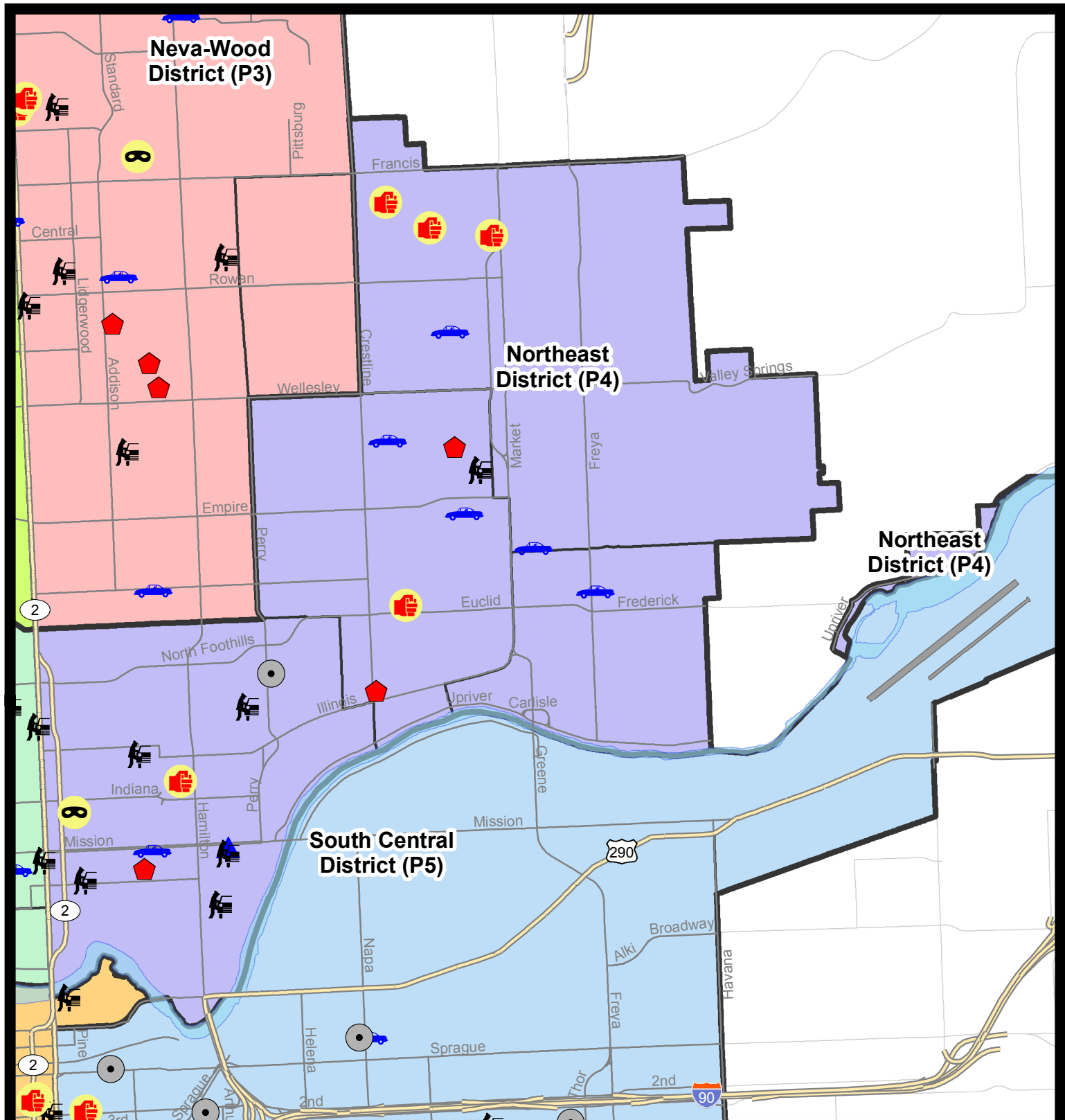
NIBRS Categories (Part 1 Selected)		7 Day Comparison			28 Day Comparison			YTD Comparison		
		Current	Prior	Percent	Current	Prior	Percent	Current	Prior	Percent
<b>Violent</b>	Criminal Homicide	0	0		0	0		1		
	Rape	0	1	-100.00%	2	3	-33.33%	30		
	Robbery - Commercial	0	0		0	1	-100.00%	12		
	Robbery - Person	2	0		3	1	200.00%	21		
	Aggravated Assault - Non DV	3	2	50.00%	10	5	100.00%	48		
	Aggravated Assault - DV	3	3	0.00%	7	8	-12.50%	47		
<b>Violent Total:</b>		8	6	33.33%	22	18	22.22%	159		
<b>Property</b>	Burglary - Residential	3	4	-25.00%	16	17	-5.88%	114		
	Burglary Garage	1	2	-50.00%	8	5	60.00%	52		
	Burglary Commercial	1	2	-50.00%	4	8	-50.00%	46		
	Larceny	41	40	2.50%	169	135	25.19%	1145		
	Vehicle Theft	6	7	-14.29%	23	18	27.78%	212		
	Arson	1	1	0.00%	3	0		6		
<b>Property Total:</b>		53	56	-5.36%	223	183	21.86%	1575		
<b>Preliminary Part 1 Crime Totals:</b>		61	62	-1.61%	245	201	21.89%	1734		
<b>Current 7 Day Period:</b>		8/27/2017 - 9/2/2017			<b>Prior 7 Day Period:</b>		8/20/2017 - 8/26/2017			
<b>Current 28 Day Period:</b>		8/6/2017 - 9/2/2017			<b>Prior 28 Day Period:</b>		7/9/2017 - 8/5/2017			
<b>Current YTD Day Period:</b>		1/1/2017 - 9/2/2017			<b>Prior YTD Period:</b>		1/1/2016 - 9/2/2016			

Prepared by SPD Crime Analysis Office - Tuesday, September 05, 2017

**NOTE:** SPD moved from UCR to the NIBRS reporting standard on 10/4/16 following the transition to a new RMS System. [Numbers on CompStat reports prior to this date should not be used as a comparison to those on this report.](#) Additional info on these reporting standards can be found on the FBI website: <https://ucr.fbi.gov/nibrs-overview>

This chart represents Preliminary counts of selected crime categories from Police Case Reports. Full statistical analysis to determine the confidence level of this data has not been performed. The % change columns on the preliminary counts differ from the percentage change on the NIBRS crime report, sometimes significantly. The CompStat report is designed for operational use and includes only selected NIBRS categories and coding less complex than full NIBRS rules. Official statistics for these and other NIBRS categories can be found on WASPC & FBI websites once available.





## City of Spokane

### Northeast District (P4)

### Selected Crime Codes

2017-08-27 to 2017-09-02

Prepared By:  
Crime Analysis Unit  
Spokane Police Department

#### Legend

##### NIBRS Events



Criminal Homicide



Rape



Robbery Commercial



Robbery Person



Aggravated Assault



Burglary Residential



Burglary Garage



Burglary Commercial



Vehicle Prowling



Vehicle Theft



Arson



Cases Represent LERMS Crime Codes  
Points may indicate multiple events  
Note: Veh Prowl is only Larceny displayed

For Additional Information on  
Incidents pertaining to an  
Area, Trend, or Pattern  
Contact Information Analysis

0 0.2 0.4 0.8 Miles



THIS IS NOT A LEGAL DOCUMENT.  
The information shown on this map is compiled  
from various sources and is subject to constant  
revision. Information shown on this map should  
not be used to determine the location of facilities  
in relationship to property lines, section lines,  
streets, etc.

Sunday - Saturday

8/27/2017 TO 9/2/2017

NE - Northeast District (P4)



<b>A/C</b>	<b>Offense Statute</b>	<b>Address</b>	<b>Reported Date</b>	<b>Dist</b>
<b>SPB4BE</b>				
C	ASSAULT-3D (d)or(f) (Weapon/Instrument/Bodily Harm)	2300 E EUCLID AVE	9/1/2017	P4
C	BURGLARY 2D FENCED AREA	2800 E PROVIDENCE AVE	8/28/2017	P4
C	BURGLARY-RESIDENTIAL	2700 E RICH AVE	8/27/2017	P4
C	BURGLARY-RESIDENTIAL	2500 N CRESTLINE ST	8/27/2017	P4
C	THEFT OF MOTOR VEHICLE	2800 E PROVIDENCE AVE	8/28/2017	P4
C	THEFT OF MOTOR VEHICLE	4300 N STONE ST	8/29/2017	P4
C	THEFT-2D (All Other Thefts)	3900 N MARKET ST	8/28/2017	P4
C	THEFT-2D (From Building)	1900 E BRIDGEPORT AVE	9/1/2017	P4
C	THEFT-3D (All Other Thefts)	2900 N REGAL ST	8/27/2017	P4
C	THEFT-3D (All Other Thefts)	3000 E EUCLID AVE	8/29/2017	P4
C	THEFT-3D (All Other Thefts)	1600 E LACROSSE AVE	8/31/2017	P4
C	THEFT-3D (From Building)	2100 E NORTH CRESCENT AVE	8/30/2017	P4
A	THEFT-3D (From Motor Vehicle)	4100 N REGAL ST	8/29/2017	P4
A	THEFT-3D (From Motor Vehicle)	4100 N REGAL ST	8/30/2017	P4
C	THEFT-3D (Shoplifting)	3900 N MARKET ST	8/28/2017	P4
C	THEFT-CITY (From Building)	2800 N MARKET ST	8/30/2017	P4
<b>SPB4HI</b>				
C	ASSAULT-1D	2300 E DALKE AVE	9/1/2017	P4
C	ASSAULT-2D	3000 E COLUMBIA AVE	8/27/2017	P4
C	MAIL THEFT (All Others)	6300 N CRESTLINE ST	8/28/2017	P2
C	THEFT OF MOTOR VEHICLE	3200 E GARNET AVE	8/27/2017	P4
C	THEFT OF MOTOR VEHICLE	2700 E QUEEN AVE	9/1/2017	P4
C	THEFT-3D (All Other Thefts)	2900 E OLYMPIC AVE	8/27/2017	P4
C	THEFT-3D (From Building)	6300 N CRESTLINE ST	8/28/2017	P2
C	WEAPON(INTIMIDATE WITH)	2600 E CENTRAL AVE	8/30/2017	P4
<b>SPB4LO</b>				
C	ASSAULT-2D	100 E NORA AVE	8/27/2017	P3
C	ASSAULT-2D	2000 N CINCINNATI ST	8/28/2017	P4
C	BURGLARY 1D COMMERCIAL	2700 N PERRY ST	8/29/2017	P3
C	BURGLARY 2D GARAGE	1000 E MISSION AVE	8/29/2017	P4
C	BURGLARY-RESIDENTIAL	1300 N STANDARD ST	8/28/2017	P2
C	MAIL THEFT (All Others)	2900 N PERRY ST	8/31/2017	P4
C	ROBBERY 1D PERSON (NOT PURSE SNATCHING)	100 E NORA AVE	8/27/2017	P3
C	THEFT OF MOTOR VEHICLE	600 E MISSION AVE	8/31/2017	P4
C	THEFT-1D (All Other Thefts)	100 E NORA AVE	8/27/2017	P3
C	THEFT-2D (All Other Thefts)	500 E BOONE AVE	9/1/2017	P4
C	THEFT-2D (From Building)	1300 N STANDARD ST	8/28/2017	P2

<b>A/C</b>	<b>Offense Statute</b>	<b>Address</b>	<b>Reported Date</b>	<b>Dist</b>
C	THEFT-3D (All Other Thefts)	1500 E ILLINOIS AVE	8/27/2017	P4
C	THEFT-3D (All Other Thefts)	700 E BOONE AVE	8/28/2017	P4
C	THEFT-3D (All Other Thefts)	2000 N HAMILTON ST	8/29/2017	P4
C	THEFT-3D (All Other Thefts)	900 N RUBY PL	8/30/2017	P4
C	THEFT-3D (All Other Thefts)	800 E MARIETTA AVE	8/30/2017	P4
C	THEFT-3D (All Other Thefts)	200 E BOONE AVE	8/30/2017	P4
C	THEFT-3D (All Other Thefts)	2400 N HAMILTON ST	8/31/2017	P2
C	THEFT-3D (All Other Thefts)	3000 N NEVADA ST	8/31/2017	SPB
C	THEFT-3D (All Other Thefts)	1300 N DAKOTA ST	8/31/2017	P4
C	THEFT-3D (All Other Thefts)	600 E MISSION AVE	8/31/2017	P4
A	THEFT-3D (All Other Thefts)	900 E BOONE AVE	9/1/2017	P4
C	THEFT-3D (From Building)	2500 N RUBY ST	8/27/2017	P4
C	THEFT-3D (From Building)	800 N CINCINNATI ST	9/1/2017	P4
C	THEFT-3D (From Motor Vehicle)	200 E SHARP AVE	8/27/2017	P2
C	THEFT-3D (From Motor Vehicle)	1400 N SUPERIOR ST	8/28/2017	P4
C	THEFT-3D (From Motor Vehicle)	2100 N STANDARD ST	8/29/2017	P4
C	THEFT-3D (From Motor Vehicle)	1200 E JACKSON AVE	8/31/2017	P4
C	THEFT-3D (Motor Vehicle Parts or Accessories)	2000 N DIVISION ST	8/30/2017	P4
C	THEFT-3D (Shoplifting)	2400 N DIVISION ST	8/31/2017	P4
C	THEFT-CITY (All Other Thefts)	100 E DESMET AVE	8/30/2017	P2
C	THEFT-CITY (From Motor Vehicle)	1100 N COLUMBUS ST	8/28/2017	P2
C	VEHICLE PROWLING-2D/From Motor Vehicle	1100 N COLUMBUS ST	8/28/2017	P2

#### **SPB4MI**

C	THEFT OF MOTOR VEHICLE	3600 E LIBERTY AVE	9/1/2017	P4
---	------------------------	--------------------	----------	----

# SPOKANE POLICE DEPARTMENT



## **SOUTH** **Police Service Area**

### PSA Commander

**Captain Tracie Meidl**

**South Central District (P5)**

**Southeast District (P6)**

**Southwest District (P7)**



POLICE SUMMARY - Ending: Saturday, September 02, 2017

## ***SOUTH PRECINCT (P5, P6, and P7)***



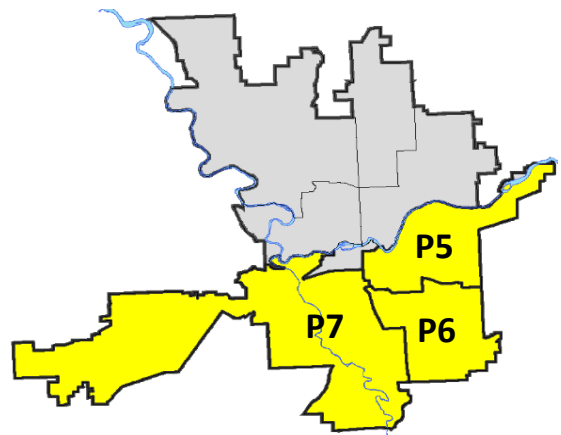
### Preliminary IBR Counts

NIBRS Categories (Part 1 Selected)		7 Day Comparison			28 Day Comparison			YTD Comparison		
		Current	Prior	Percent	Current	Prior	Percent	Current	Prior	Percent
<b>Violent</b>	Criminal Homicide	0	0		0	0		1		
	Rape	1	1	0.00%	4	9	-55.56%	66		
	Robbery - Commercial	1	1	0.00%	2	2	0.00%	8		
	Robbery - Person	1	0		3	3	0.00%	37		
	Aggravated Assault - Non DV	3	4	-25.00%	14	19	-26.32%	100		
	Aggravated Assault - DV	1	1	0.00%	6	6	0.00%	69		
<b>Violent Total:</b>		7	7	0.00%	29	39	-25.64%	281		
<b>Property</b>	Burglary - Residential	6	9	-33.33%	29	41	-29.27%	313		
	Burglary Garage	5	8	-37.50%	29	29	0.00%	164		
	Burglary Commercial	5	0		12	16	-25.00%	98		
	Larceny	64	93	-31.18%	352	352	0.00%	2663		
	Vehicle Theft	4	6	-33.33%	45	56	-19.64%	451		
	Arson	1	1	0.00%	4	0		11		
<b>Property Total:</b>		85	117	-27.35%	471	494	-4.66%	3700		
<b>Preliminary Part 1 Crime Totals:</b>		92	124	-25.81%	500	533	-6.19%	3981		
<b>Current 7 Day Period:</b>		8/27/2017 - 9/2/2017			<b>Prior 7 Day Period:</b>		8/20/2017 - 8/26/2017			
<b>Current 28 Day Period:</b>		8/6/2017 - 9/2/2017			<b>Prior 28 Day Period:</b>		7/9/2017 - 8/5/2017			
<b>Current YTD Day Period:</b>		1/1/2017 - 9/2/2017			<b>Prior YTD Period:</b>		1/1/2016 - 9/2/2016			

Prepared by SPD Crime Analysis Office - Tuesday, September 05, 2017

**NOTE:** SPD moved from UCR to the NIBRS reporting standard on 10/4/16 following the transition to a new RMS System. [Numbers on CompStat reports prior to this date should not be used as a comparison to those on this report.](#) Additional info on these reporting standards can be found on the FBI website: <https://ucr.fbi.gov/nibrs-overview>

This chart represents Preliminary counts of selected crime categories from Police Case Reports. Full statistical analysis to determine the confidence level of this data has not been performed. The % change columns on the preliminary counts differ from the percentage change on the NIBRS crime report, sometimes significantly. The CompStat report is designed for operational use and includes only selected NIBRS categories and coding less complex than full NIBRS rules. Official statistics for these and other NIBRS categories can be found on WASPC & FBI websites once available.



POLICE SUMMARY - Ending: Saturday, September 02, 2017



## SE - South Central District (P5)

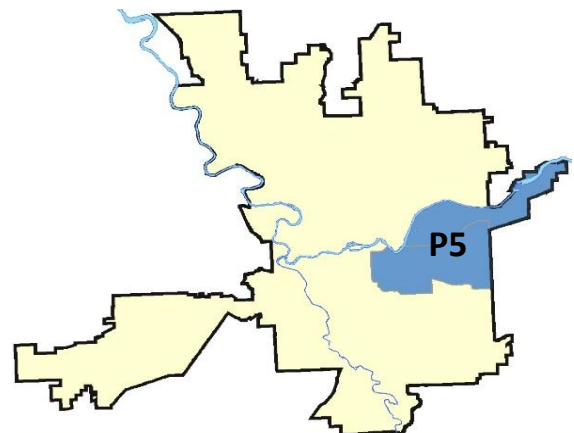
### Preliminary IBR Counts

NIBRS Categories (Part 1 Selected)		7 Day Comparison			28 Day Comparison			YTD Comparison		
		Current	Prior	Percent	Current	Prior	Percent	Current	Prior	Percent
<b>Violent</b>	Criminal Homicide	0	0		0	0		0		
	Rape	1	1	0.00%	2	2	0.00%	22		
	Robbery - Commercial	1	0		1	1	0.00%	3		
	Robbery - Person	1	0		3	3	0.00%	23		
	Aggravated Assault - Non DV	3	1	200.00%	7	16	-56.25%	52		
	Aggravated Assault - DV	0	0		1	5	-80.00%	33		
<b>Violent Total:</b>		6	2	200.00%	14	27	-48.15%	133		
<b>Property</b>	Burglary - Residential	2	3	-33.33%	10	11	-9.09%	108		
	Burglary Garage	1	1	0.00%	9	6	50.00%	35		
	Burglary Commercial	5	0		7	10	-30.00%	61		
	Larceny	16	29	-44.83%	104	125	-16.80%	938		
	Vehicle Theft	1	2	-50.00%	20	19	5.26%	213		
	Arson	0	0		1	0		4		
<b>Property Total:</b>		25	35	-28.57%	151	171	-11.70%	1359		
<b>Preliminary Part 1 Crime Totals:</b>		31	37	-16.22%	165	198	-16.67%	1492		
<b>Current 7 Day Period:</b>		8/27/2017 - 9/2/2017			<b>Prior 7 Day Period:</b>		8/20/2017 - 8/26/2017			
<b>Current 28 Day Period:</b>		8/6/2017 - 9/2/2017			<b>Prior 28 Day Period:</b>		7/9/2017 - 8/5/2017			
<b>Current YTD Day Period:</b>		1/1/2017 - 9/2/2017			<b>Prior YTD Period:</b>		1/1/2016 - 9/2/2016			

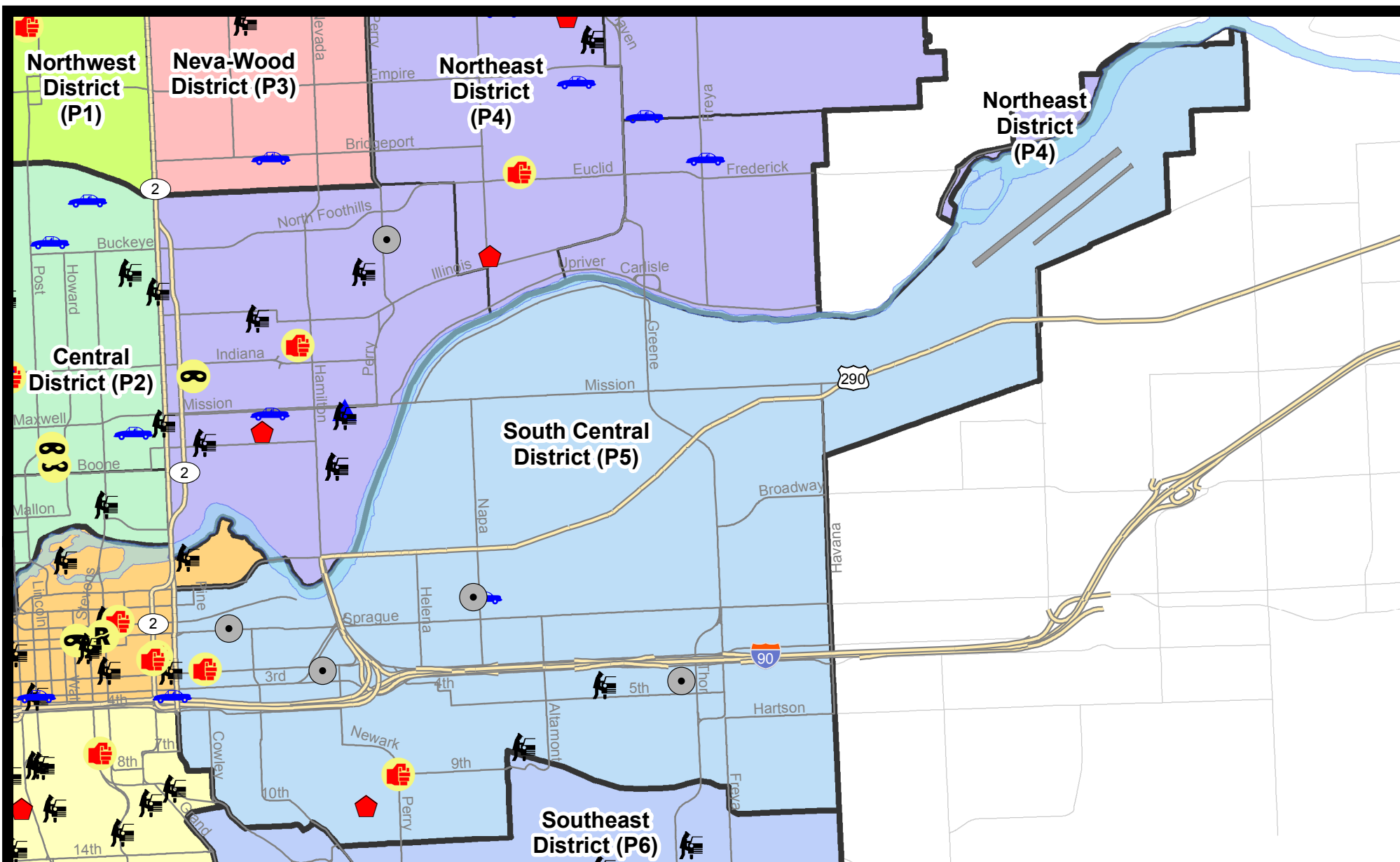
Prepared by SPD Crime Analysis Office - Tuesday, September 05, 2017

**NOTE:** SPD moved from UCR to the NIBRS reporting standard on 10/4/16 following the transition to a new RMS System. [Numbers on CompStat reports prior to this date should not be used as a comparison to those on this report.](#) Additional info on these reporting standards can be found on the FBI website: <https://ucr.fbi.gov/nibrs-overview>

This chart represents Preliminary counts of selected crime categories from Police Case Reports. Full statistical analysis to determine the confidence level of this data has not been performed. The % change columns on the preliminary counts differ from the percentage change on the NIBRS crime report, sometimes significantly. The CompStat report is designed for operational use and includes only selected NIBRS categories and coding less complex than full NIBRS rules. Official statistics for these and other NIBRS categories can be found on WASPC & FBI websites once available.








**City of Spokane**  
**South Central District (P5)**  
**Selected**  
**Crime Types**  
**2017-08-27 to 2017-09-02**

Prepared By:  
**Crime Analysis Unit**  
**Spokane Police Department**

**Legend**

**NIBRS Events**



Cases Represent LERMS Crime Codes  
 Points may indicate multiple events  
 Note: Veh Prowl is only Larceny category displayed



For Additional Information on Incidents  
 pertaining to an Area, Trend, or Pattern  
 Contact Information Analysis

0 0.2 0.4 0.6 0.8 1 Miles



**THIS IS NOT A LEGAL DOCUMENT:**  
 The information shown on this map is compiled  
 from various sources and is subject to constant  
 revision. Information shown on this map should  
 not be used to determine the location of facilities  
 in relationship to property lines, section lines,  
 streets, etc.

Sunday - Saturday

SE - South Central District (P5)

8/27/2017 TO 9/2/2017



<b>A/C</b>	<b>Offense Statute</b>	<b>Address</b>	<b>Reported Date</b>	<b>Dist</b>
A	BURGLARY 2D COMMERCIAL		8/28/2017	P5
C	THEFT-1D (From Motor Vehicle)		8/28/2017	P5
C	THEFT-3D (Motor Vehicle Parts or Accessories)		8/28/2017	P5
<b><u>SPC5EC</u></b>				
C	ASSAULT-1D	E 9TH AVE / S PERRY ST	8/29/2017	P6
C	ASSAULT-2D	100 E 2ND AVE	8/31/2017	P8
C	BURGLARY 2D COMMERCIAL	300 E SPRAGUE AVE	8/27/2017	P6
C	BURGLARY 2D COMMERCIAL	400 S THOR ST	8/27/2017	P6
C	BURGLARY 2D COMMERCIAL	100 N NAPA ST	8/31/2017	P5
C	BURGLARY 2D COMMERCIAL	900 E 3RD AVE	8/31/2017	P6
C	BURGLARY-RESIDENTIAL	1100 E 11TH AVE	8/31/2017	P7
C	MAIL THEFT (All Others)	2700 E 4TH AVE	8/29/2017	P5
C	THEFT OF MOTOR VEHICLE	100 N NAPA ST	8/30/2017	P6
C	THEFT-2D (From Building)	300 E SPRAGUE AVE	8/27/2017	P6
C	THEFT-3D (All Other Thefts)	100 N GREENE ST	8/28/2017	P5
C	THEFT-3D (All Other Thefts)	2800 E PACIFIC AVE	8/30/2017	P5
C	THEFT-3D (From Building)	200 N DIVISION ST	8/28/2017	P5
C	THEFT-3D (From Building)	100 E 3RD AVE	9/1/2017	P5
C	THEFT-3D (From Motor Vehicle)	2700 E 4TH AVE	8/29/2017	P5
C	THEFT-3D (From Motor Vehicle)	2200 E 7TH AVE	8/31/2017	P5
C	THEFT-3D (Motor Vehicle Parts or Accessories)	2700 E 4TH AVE	8/29/2017	P5
C	THEFT-3D (Motor Vehicle Parts or Accessories)	400 S THOR ST	8/30/2017	P5
<b><u>SPC5GP</u></b>				
C	THEFT-3D (From Building)	2000 E BOONE AVE	8/29/2017	P5

POLICE SUMMARY - Ending: Saturday, September 02, 2017



## SE - Southeast District (P6)

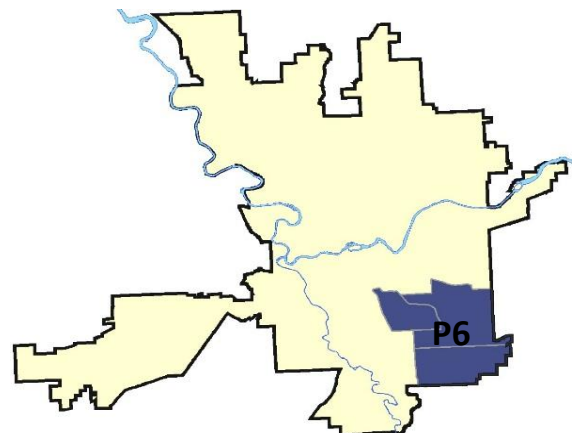
### Preliminary IBR Counts

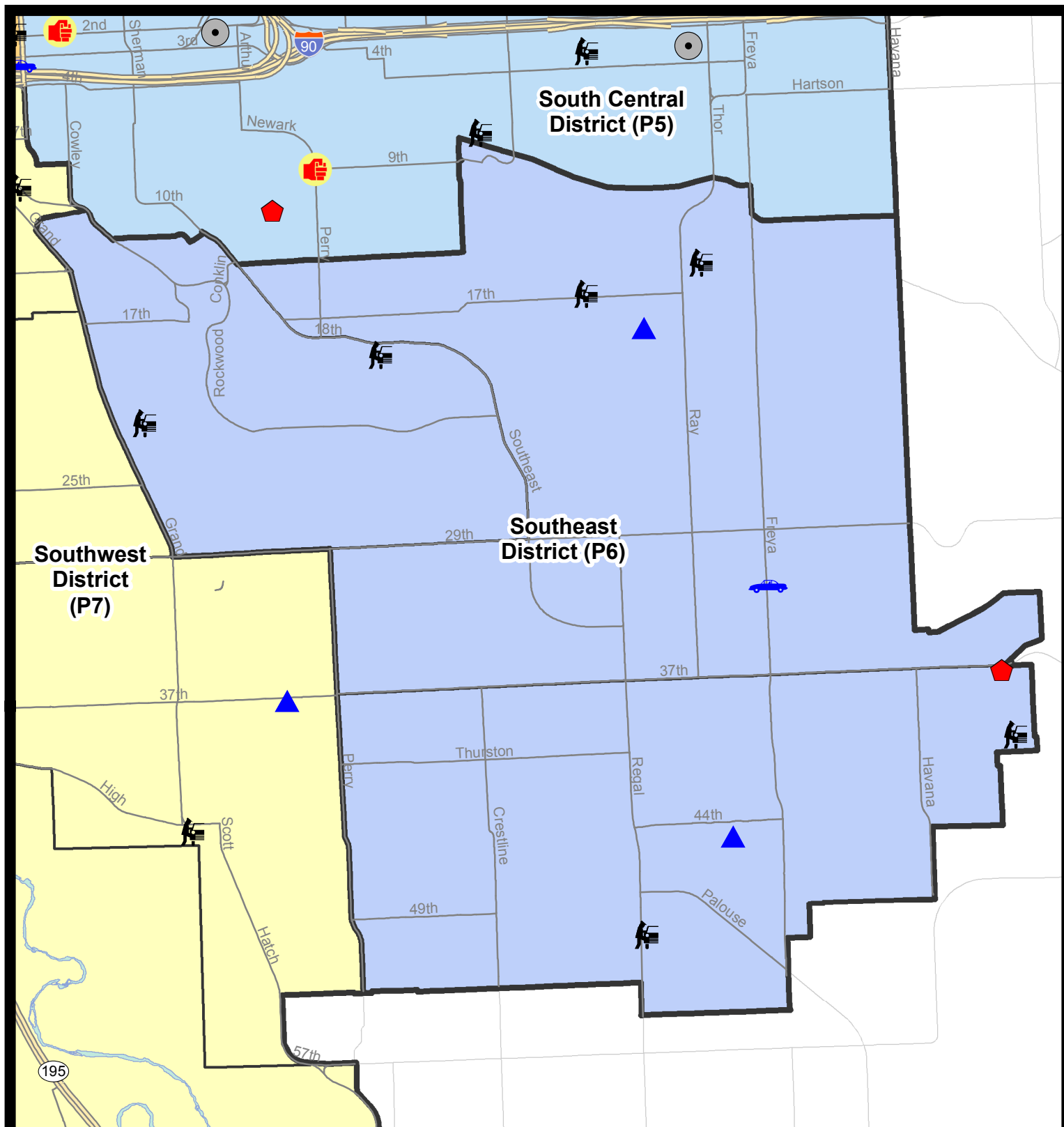
NIBRS Categories (Part 1 Selected)		7 Day Comparison			28 Day Comparison			YTD Comparison		
		Current	Prior	Percent	Current	Prior	Percent	Current	Prior	Percent
<b>Violent</b>	Criminal Homicide	0	0		0	0		0		
	Rape	0	0		2	3	-33.33%	21		
	Robbery - Commercial	0	1	-100.00%	1	1	0.00%	3		
	Robbery - Person	0	0		0	0		7		
	Aggravated Assault - Non DV	0	1	-100.00%	1	1	0.00%	18		
	Aggravated Assault - DV	0	0		0	1	-100.00%	13		
<b>Violent Total:</b>		0	2	-100.00%	4	6	-33.33%	62		
<b>Property</b>	Burglary - Residential	1	4	-75.00%	9	14	-35.71%	87		
	Burglary Garage	2	2	0.00%	6	10	-40.00%	60		
	Burglary Commercial	0	0		1	2	-50.00%	8		
	Larceny	18	23	-21.74%	96	96	0.00%	686		
	Vehicle Theft	2	2	0.00%	8	17	-52.94%	90		
	Arson	0	1	-100.00%	2	0		3		
<b>Property Total:</b>		23	32	-28.13%	122	139	-12.23%	934		
<b>Preliminary Part 1 Crime Totals:</b>		23	34	-32.35%	126	145	-13.10%	996		
<b>Current 7 Day Period:</b>		8/27/2017 - 9/2/2017			<b>Prior 7 Day Period:</b>		8/20/2017 - 8/26/2017			
<b>Current 28 Day Period:</b>		8/6/2017 - 9/2/2017			<b>Prior 28 Day Period:</b>		7/9/2017 - 8/5/2017			
<b>Current YTD Day Period:</b>		1/1/2017 - 9/2/2017			<b>Prior YTD Period:</b>		1/1/2016 - 9/2/2016			

Prepared by SPD Crime Analysis Office - Tuesday, September 05, 2017

**NOTE:** SPD moved from UCR to the NIBRS reporting standard on 10/4/16 following the transition to a new RMS System. [Numbers on CompStat reports prior to this date should not be used as a comparison to those on this report.](#) Additional info on these reporting standards can be found on the FBI website: <https://ucr.fbi.gov/nibrs-overview>

This chart represents Preliminary counts of selected crime categories from Police Case Reports. Full statistical analysis to determine the confidence level of this data has not been performed. The % change columns on the preliminary counts differ from the percentage change on the NIBRS crime report, sometimes significantly. The CompStat report is designed for operational use and includes only selected NIBRS categories and coding less complex than full NIBRS rules. Official statistics for these and other NIBRS categories can be found on WASPC & FBI websites once available.






**City of Spokane**  
**Southeast District (P6)**  
**Selected Crime Codes**  
**2017-08-27 to 2017-09-02**  
 Prepared By:  
 Crime Analysis Unit  
 Spokane Police Department

**Legend**

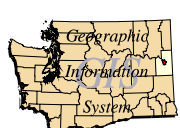
<b>NIBRS Events</b>	Robbery Person	Burglary Commercial
Criminal Homicide	Aggravated Assault	Vehicle Prowling
Rape	Burglary Residential	Vehicle Theft
Robbery Commercial	Burglary Garage	Arson

*Cases Represent LERMS Crime Codes  
 Points may indicate multiple events  
 Note: Veh Prowl is only Larceny displayed*


*For Additional Information on Incidents pertaining to an Area, Trend, or Pattern Contact Information Analysis*




0 0.15 0.3 0.6 Miles



Geographic Information System



**THIS IS NOT A LEGAL DOCUMENT:**  
 The information shown on this map is compiled from various sources and is subject to constant revision. Information shown on this map should not be used to determine the location of facilities in relationship to property lines, section lines, streets, etc.



Sunday - Saturday

SE - Southeast District (P6)

8/27/2017 TO 9/2/2017



<b>A/C</b>	<b>Offense Statute</b>	<b>Address</b>	<b>Reported Date</b>	<b>Dist</b>
C	THEFT-2D (All Other Thefts)		8/28/2017	P6
C	THEFT-2D (From Motor Vehicle)		8/27/2017	P6
C	THEFT-2D (From Motor Vehicle)		8/28/2017	P6
C	THEFT-3D (From Motor Vehicle)		8/28/2017	P6
C	THEFT-3D (From Motor Vehicle)		8/28/2017	P6
C	THEFT-3D (From Motor Vehicle)		8/29/2017	P6
<b><u>SPC6LH</u></b>				
C	BURGLARY 2D GARAGE	3000 E 19TH AVE	8/29/2017	P6
C	THEFT OF MOTOR VEHICLE	3600 E 32ND AVE	9/1/2017	P4
C	THEFT-3D (From Building)	2200 S SOUTHEAST BLVD	9/1/2017	P6
C	THEFT-3D (From Motor Vehicle)	2700 E 17TH AVE	8/30/2017	P6
C	VEHICLE PROWLING-2D/No Theft	3200 E 15TH AVE	8/30/2017	P6
<b><u>SPC6RW</u></b>				
C	THEFT-2D (From Motor Vehicle)	500 E 22ND AVE	8/31/2017	SPC
C	THEFT-3D (From Motor Vehicle)	E 19TH AVE / S MADEIRA ST	8/30/2017	P6
<b><u>SPC6SG</u></b>				
C	BURGLARY 1D GARAGE	3300 E 44TH AVE	8/31/2017	P6
C	BURGLARY-RESIDENTIAL	3700 S CUSTER ST	8/30/2017	P6
C	THEFT-2D (From Motor Vehicle)	5000 S REGAL ST	8/31/2017	P6
C	THEFT-2D (From Motor Vehicle)	4700 E 41ST CT	9/1/2017	P6
C	THEFT-3D (From Motor Vehicle)	5000 S REGAL ST	8/31/2017	P6
C	THEFT-CITY (Shoplifting)	4900 S REGAL ST	8/27/2017	P6

POLICE SUMMARY - Ending: Saturday, September 02, 2017



## SW - Southwest District (P7)

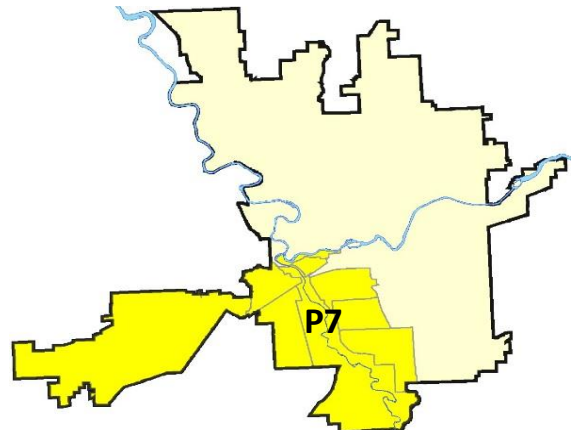
### Preliminary IBR Counts

NIBRS Categories (Part 1 Selected)		7 Day Comparison			28 Day Comparison			YTD Comparison		
		Current	Prior	Percent	Current	Prior	Percent	Current	Prior	Percent
<b>Violent</b>	Criminal Homicide	0	0		0	0		1		
	Rape	0	0		0	4	-100.00%	23		
	Robbery - Commercial	0	0		0	0		2		
	Robbery - Person	0	0		0	0		7		
	Aggravated Assault - Non DV	0	2	-100.00%	6	2	200.00%	30		
	Aggravated Assault - DV	1	1	0.00%	5	0		23		
<b>Violent Total:</b>		1	3	-66.67%	11	6	83.33%	86		
<b>Property</b>	Burglary - Residential	3	2	50.00%	10	16	-37.50%	118		
	Burglary Garage	2	5	-60.00%	14	13	7.69%	69		
	Burglary Commercial	0	0		4	4	0.00%	29		
	Larceny	30	41	-26.83%	152	131	16.03%	1039		
	Vehicle Theft	1	2	-50.00%	17	20	-15.00%	148		
	Arson	1	0		1	0		4		
<b>Property Total:</b>		37	50	-26.00%	198	184	7.61%	1407		
<b>Preliminary Part 1 Crime Totals:</b>		38	53	-28.30%	209	190	10.00%	1493		
<b>Current 7 Day Period:</b>		8/27/2017 - 9/2/2017			<b>Prior 7 Day Period:</b>		8/20/2017 - 8/26/2017			
<b>Current 28 Day Period:</b>		8/6/2017 - 9/2/2017			<b>Prior 28 Day Period:</b>		7/9/2017 - 8/5/2017			
<b>Current YTD Day Period:</b>		1/1/2017 - 9/2/2017			<b>Prior YTD Period:</b>		1/1/2016 - 9/2/2016			

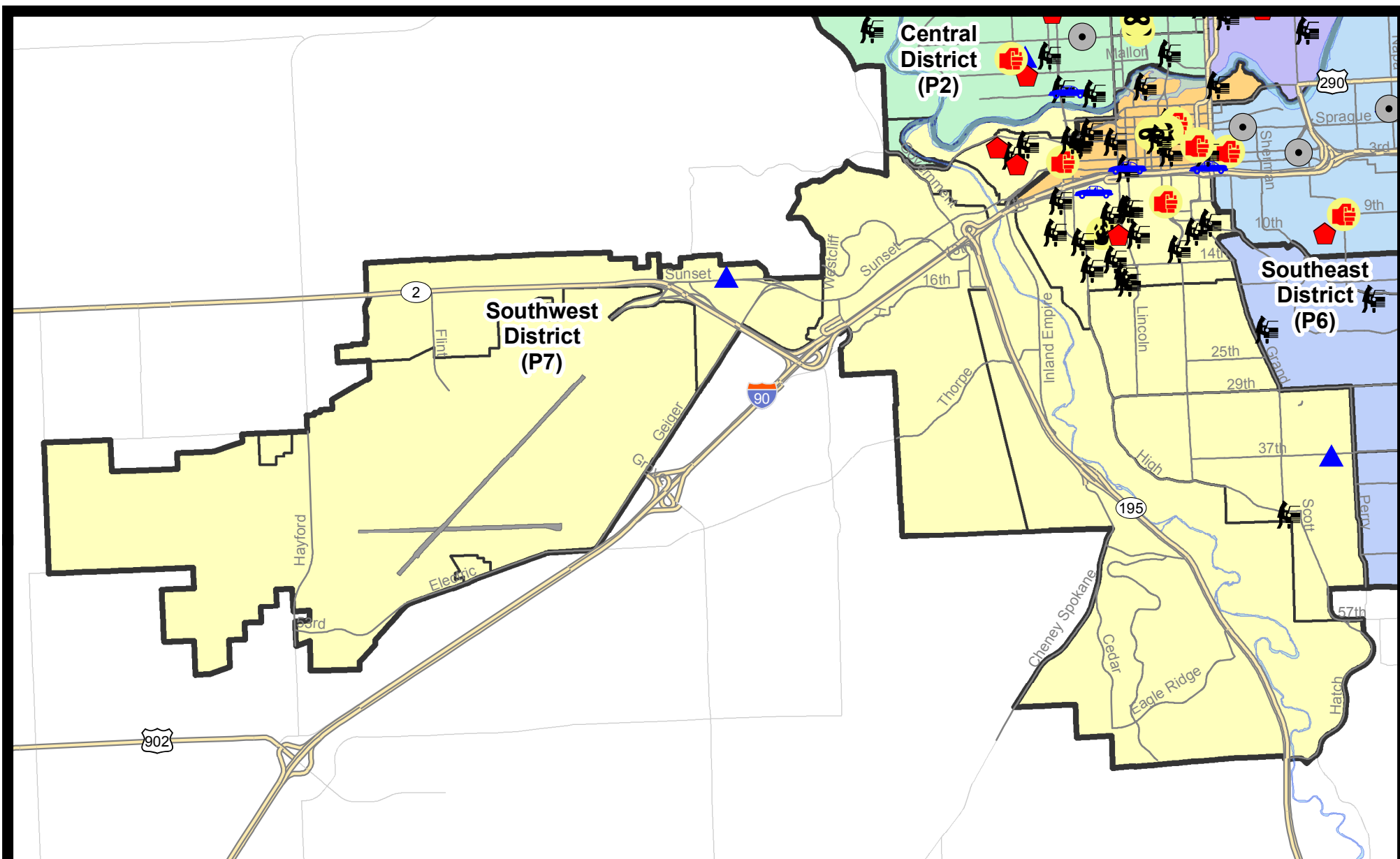
Prepared by SPD Crime Analysis Office - Tuesday, September 05, 2017

**NOTE:** SPD moved from UCR to the NIBRS reporting standard on 10/4/16 following the transition to a new RMS System. [Numbers on CompStat reports prior to this date should not be used as a comparison to those on this report.](#) Additional info on these reporting standards can be found on the FBI website: <https://ucr.fbi.gov/nibrs-overview>

This chart represents Preliminary counts of selected crime categories from Police Case Reports. Full statistical analysis to determine the confidence level of this data has not been performed. The % change columns on the preliminary counts differ from the percentage change on the NIBRS crime report, sometimes significantly. The CompStat report is designed for operational use and includes only selected NIBRS categories and coding less complex than full NIBRS rules. Official statistics for these and other NIBRS categories can be found on WASPC & FBI websites once available.







**City of Spokane**  
**Southwest District (P7)**  
**Selected**  
**Crime Types**  
**2017-08-27 to 2017-09-02**  
 Prepared By:  
 Crime Analysis Unit  
 Spokane Police Department

#### Legend

##### NIBRS Events



Robbery Commercial

Robbery Person

Aggravated Assault

Burglary Residential

Burglary Garage

Burglary Commercial

Vehicle Prowling

Vehicle Theft

Arson

Cases Represent LERMS Crime Codes  
 Points may indicate multiple events  
 Note: Veh Prowl is only Larceny category displayed



For Additional Information on Incidents  
 pertaining to an Area, Trend, or Pattern  
 Contact Information Analysis

0 0.2 0.4 0.6 0.8 1 1.2 1.4 1.6 Miles



**THIS IS NOT A LEGAL DOCUMENT:**  
 The information shown on this map is compiled  
 from various sources and is subject to constant  
 revision. Information shown on this map should  
 not be used to determine the location of facilities  
 in relationship to property lines, section lines,  
 streets, etc.





Sunday - Saturday

SE - Southwest District (P7)

8/27/2017 TO 9/2/2017



A/C	Offense Statute	Address	Reported Date	Dist
-----	-----------------	---------	---------------	------

C	THEFT-3D (From Motor Vehicle)		8/28/2017	P7
C	THEFT-3D (From Motor Vehicle)		8/29/2017	P7

**SPD7BA**

C	BURGLARY-RESIDENTIAL	200 S CHESTNUT ST	8/29/2017	P7
C	BURGLARY-RESIDENTIAL	2300 W 1ST AVE	8/31/2017	P7
C	THEFT-2D (From Building)	200 S CHESTNUT ST	8/29/2017	P7
C	THEFT-3D (From Building)	2100 W 5TH AVE	8/31/2017	P7
C	THEFT-3D (From Motor Vehicle)	1900 W 1ST AVE	8/31/2017	P7
C	THEFT-3D (From Motor Vehicle)	2100 W PACIFIC AVE	8/31/2017	P7

**SPD7CH**

C	ARSON-2ND DEG	1200 W 10TH AVE	8/27/2017	P7
C	ASSAULT-2D	400 W 7TH AVE	8/31/2017	P5
C	BURGLARY-RESIDENTIAL	1000 W 10TH AVE	9/1/2017	P7
C	THEFT OF MOTOR VEHICLE	1200 W 5TH AVE	9/1/2017	P7
C	THEFT-2D (From Motor Vehicle)	900 W 15TH AVE	8/27/2017	P7
C	THEFT-2D (From Motor Vehicle)	W 9TH AVE / E ROCKWOOD BLVD	8/27/2017	SPD
C	THEFT-2D (From Motor Vehicle)	1300 W 14TH AVE	8/31/2017	P7
C	THEFT-2D (From Motor Vehicle)	1400 W 11TH AVE	8/31/2017	P7
C	THEFT-2D (Motor Vehicle Parts or Accessories)	1300 W 14TH AVE	8/31/2017	P7
C	THEFT-3D (All Other Thefts)	400 S WASHINGTON ST	8/29/2017	SPD
C	THEFT-3D (From Building)	1000 W 10TH AVE	9/1/2017	P7
C	THEFT-3D (From Motor Vehicle)	1000 S LINCOLN ST	8/29/2017	P7
C	THEFT-3D (From Motor Vehicle)	900 W 16TH AVE	8/30/2017	P7
C	THEFT-3D (From Motor Vehicle)	900 W LINCOLN PL	8/31/2017	P7
C	THEFT-3D (From Motor Vehicle)	1300 S MADISON ST	8/31/2017	P7
C	THEFT-3D (From Motor Vehicle)	100 W CLIFF DR	8/31/2017	P7
C	THEFT-3D (From Motor Vehicle)	900 S ASH ST	9/1/2017	P7
C	THEFT-3D (From Motor Vehicle)	700 S LINCOLN ST	9/1/2017	P7
C	THEFT-3D (From Motor Vehicle)	1200 S GROVE ST	9/1/2017	P7
A	THEFT-3D (From Motor Vehicle)	1600 W 6TH AVE	9/1/2017	P7
C	VEHICLE PROWLING-2D/No Theft	W 8TH AVE / S MADISON ST	8/29/2017	P7

**SPD7CS**

C	BURGLARY 2D GARAGE	1100 E 37TH AVE	8/31/2017	P7
C	THEFT-3D (From Building)	800 E 40TH AVE	8/31/2017	P7
C	THEFT-3D (Shoplifting)	800 E 29TH AVE	8/29/2017	P7
A	VEHICLE PROWLING-2D/No Theft	600 E HIGH DR	8/31/2017	P6

**SPD7LC**

<b><u>A/C</u></b>	<b><u>Offense Statute</u></b>	<b><u>Address</u></b>	<b><u>Reported Date</u></b>	<b><u>Dist</u></b>
C	THEFT-2D (From Building)	800 W BIRCHBEND DR	8/28/2017	P7
<b><u>SPD7WP</u></b>				
C	BURGLARY 2D GARAGE	5600 W SUNSET HWY	8/31/2017	P7
C	THEFT-3D (From Building)	5700 W SUNSET HWY	8/30/2017	P7

# SPOKANE POLICE DEPARTMENT

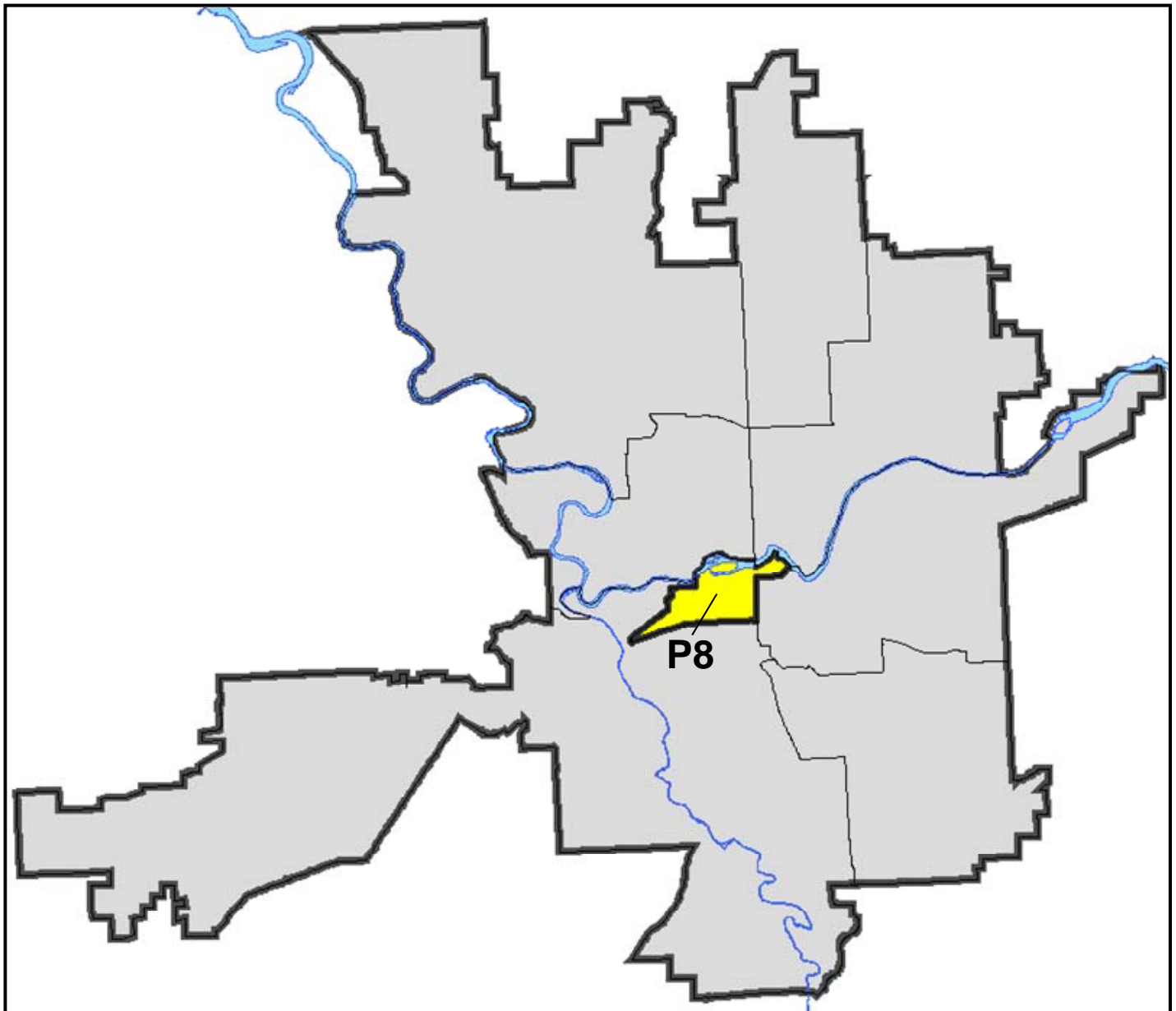
## DOWNTOWN

## Police Service Area



PSA Commander

**Captain David Singley**



POLICE SUMMARY - Ending: Saturday, September 02, 2017

## ***DOWNTOWN PRECINCT (P8)***



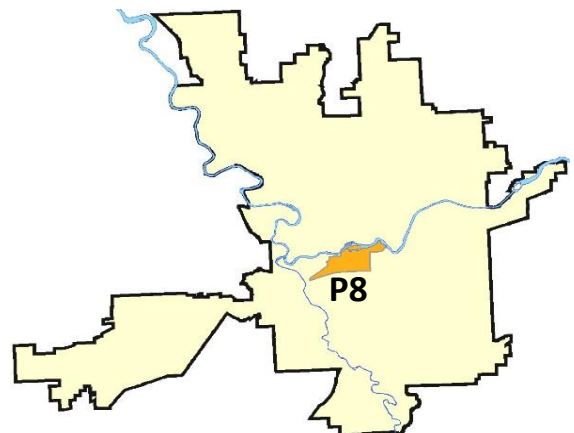
### Preliminary IBR Counts

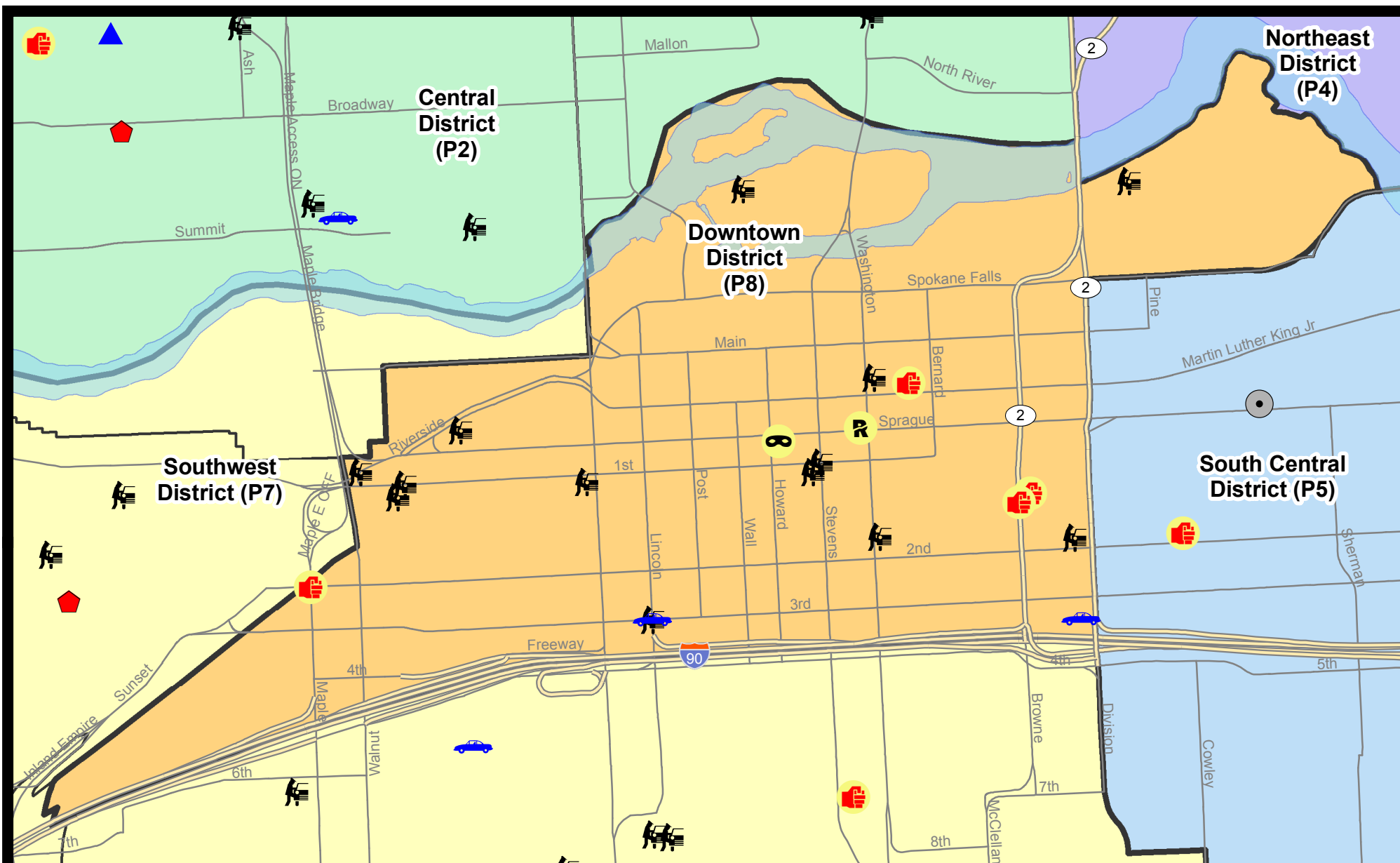
NIBRS Categories (Part 1 Selected)		7 Day Comparison			28 Day Comparison			YTD Comparison		
		Current	Prior	Percent	Current	Prior	Percent	Current	Prior	Percent
<b>Violent</b>	Criminal Homicide	0	0		0	0		0		
	Rape	1	0		1	2	-50.00%	17		
	Robbery - Commercial	0	0		0	0		0		
	Robbery - Person	1	0		2	3	-33.33%	32		
	Aggravated Assault - Non DV	4	3	33.33%	13	9	44.44%	66		
	Aggravated Assault - DV	1	0		2	0		14		
<b>Violent Total:</b>		7	3	133.33%	18	14	28.57%	129		
<b>Property</b>	Burglary - Residential	0	1	-100.00%	2	5	-60.00%	25		
	Burglary Garage	0	0		0	0		1		
	Burglary Commercial	1	3	-66.67%	7	1	600.00%	28		
	Larceny	31	26	19.23%	106	90	17.78%	775		
	Vehicle Theft	2	1	100.00%	3	4	-25.00%	40		
	Arson	0	0		0	0		0		
<b>Property Total:</b>		34	31	9.68%	118	100	18.00%	869		
<b>Preliminary Part 1 Crime Totals:</b>		41	34	20.59%	136	114	19.30%	998		
<b>Current 7 Day Period:</b>		8/27/2017 - 9/2/2017			<b>Prior 7 Day Period:</b>		8/20/2017 - 8/26/2017			
<b>Current 28 Day Period:</b>		8/6/2017 - 9/2/2017			<b>Prior 28 Day Period:</b>		7/9/2017 - 8/5/2017			
<b>Current YTD Day Period:</b>		1/1/2017 - 9/2/2017			<b>Prior YTD Period:</b>		1/1/2016 - 9/2/2016			

Prepared by SPD Crime Analysis Office - Tuesday, September 05, 2017

**NOTE:** SPD moved from UCR to the NIBRS reporting standard on 10/4/16 following the transition to a new RMS System. [Numbers on CompStat reports prior to this date should not be used as a comparison to those on this report.](#) Additional info on these reporting standards can be found on the FBI website: <https://ucr.fbi.gov/nibrs-overview>

This chart represents Preliminary counts of selected crime categories from Police Case Reports. Full statistical analysis to determine the confidence level of this data has not been performed. The % change columns on the preliminary counts differ from the percentage change on the NIBRS crime report, sometimes significantly. The CompStat report is designed for operational use and includes only selected NIBRS categories and coding less complex than full NIBRS rules. Official statistics for these and other NIBRS categories can be found on WASPC & FBI websites once available.







**City of Spokane**  
**Downtown District (P8)**  
**Selected**  
**Crime Types**  
**2017-08-27 to 2017-09-02**

Prepared By:  
**Crime Analysis Unit**  
**Spokane Police Department**

**Legend**

**NIBRS Events**



Cases Represent LERMS Crime Codes  
 Points may indicate multiple events  
 Note: Veh Prowl is only Larceny category displayed



For Additional Information on Incidents  
 pertaining to an Area, Trend, or Pattern  
 Contact Information Analysis

0 0.2 Miles



**THIS IS NOT A LEGAL DOCUMENT:**  
 The information shown on this map is compiled  
 from various sources and is subject to constant  
 revision. Information shown on this map should  
 not be used to determine the location of facilities  
 in relationship to property lines, section lines,  
 streets, etc.



Sunday - Saturday

SW - Downtown District (P8)

8/27/2017 TO 9/2/2017



A/C	Offense Statute	Address	Reported Date	Dist
C	THEFT-CITY (From Building)		8/28/2017	P8
<b>SPD8RS</b>				
C	ASSAULT-2D	0 W PACIFIC AVE	8/27/2017	P8
C	ASSAULT-2D	500 W SPRAGUE AVE	8/27/2017	P8
C	ASSAULT-2D	W 2ND AVE / S MAPLE ST	8/29/2017	P8
C	ASSAULT-2D	300 W RIVERSIDE AVE	8/30/2017	P8
C	ASSAULT-2D	W PACIFIC AVE / S BROWNE ST	8/30/2017	P8
C	RAPE-3D (RAPE)		9/1/2017	P8
C	ROBBERY 1D PERSON (NOT PURSE SNATCHING)	500 W SPRAGUE AVE	8/27/2017	P8
C	THEFT OF MOTOR VEHICLE	S LINCOLN ST / W 3RD AVE	8/28/2017	P8
C	THEFT OF MOTOR VEHICLE	0 W 3RD AVE	8/31/2017	P8
C	THEFT-1D (From Building)	200 N HOWARD ST	8/27/2017	P8
C	THEFT-1D (From Motor Vehicle)	100 N WASHINGTON ST	8/29/2017	P8
C	THEFT-2D (All Other Thefts)	300 W SPOKANE FALLS BLVD	8/28/2017	P8
C	THEFT-2D (From Building)	0 S POST ST	8/27/2017	P8
C	THEFT-2D (From Building)	100 W 3RD AVE	8/31/2017	P8
C	THEFT-2D (From Motor Vehicle)	1000 W 1ST AVE	8/29/2017	P8
C	THEFT-2D (From Motor Vehicle)	500 N HOWARD ST	8/31/2017	SPD
C	THEFT-3D (All Other Thefts)	300 W 2ND AVE	8/27/2017	P8
C	THEFT-3D (All Other Thefts)	600 W MAIN AVE	8/31/2017	P8
C	THEFT-3D (From Building)	700 W MAIN AVE	8/27/2017	P8
C	THEFT-3D (From Building)	100 W 3RD AVE	8/29/2017	P8
C	THEFT-3D (From Building)	200 S WALL ST	8/31/2017	P8
C	THEFT-3D (From Building)	900 W 2ND AVE	8/31/2017	P8
C	THEFT-3D (From Motor Vehicle)	S STEVENS ST / W 1ST AVE	8/27/2017	P8
C	THEFT-3D (From Motor Vehicle)	S WALNUT ST / W RIVERSIDE AVE	8/28/2017	P8
C	THEFT-3D (From Motor Vehicle)	100 S DIVISION ST	8/29/2017	P8
A	THEFT-3D (From Motor Vehicle)	100 S CEDAR ST	8/29/2017	P8
C	THEFT-3D (From Motor Vehicle)	S CEDAR ST / W 1ST AVE	8/31/2017	P8
A	THEFT-3D (From Motor Vehicle)	1200 W RIVERSIDE AVE	8/31/2017	P8
C	THEFT-3D (Shoplifting)	1600 W 3RD AVE	8/27/2017	P8
C	THEFT-3D (Shoplifting)	700 W RIVERSIDE AVE	8/29/2017	P8
C	THEFT-CITY (From Motor Vehicle)	S LINCOLN ST / W 3RD AVE	8/28/2017	P8
C	VEHICLE PROWLING-2D/From Motor Vehicle	400 N RIVERPOINT BLVD	8/29/2017	P8
C	VEHICLE PROWLING-2D/From Motor Vehicle	100 S WASHINGTON ST	8/30/2017	P8
C	VEHICLE PROWLING-2D/No Theft	500 W 1ST AVE	8/30/2017	P8

POLICE SUMMARY - Ending: Saturday, September 02, 2017



## Other Jurisdiction or Unk District

### Preliminary IBR Counts

NIBRS Categories (Part 1 Selected)		7 Day Comparison			28 Day Comparison			YTD Comparison		
		Current	Prior	Percent	Current	Prior	Percent	Current	Prior	Percent
<b>Violent</b>	Criminal Homicide	0	0		0	0		0		
	Rape	0	0		0	0		16		
	Robbery - Commercial	0	0		0	0		8		
	Robbery - Person	0	0		0	0		13		
	Aggravated Assault - Non DV	0	0		0	0		45		
	Aggravated Assault - DV	0	0		0	0		10		
<b>Violent Total:</b>		0	0		0	0		92		
<b>Property</b>	Burglary - Residential	0	1	-100.00%	1	0		2		
	Burglary Garage	0	1	-100.00%	1	0		1		
	Burglary Commercial	0	0		0	0		1		
	Larceny	0	2	-100.00%	4	1	300.00%	46		
	Vehicle Theft	0	0		1	1	0.00%	32		
	Arson	0	0		0	0		2		
<b>Property Total:</b>		0	4	-100.00%	7	2	250.00%	84		
<b>Preliminary Part 1 Crime Totals:</b>		0	4	-100.00%	7	2	250.00%	176		
<b>Current 7 Day Period:</b>		8/27/2017 - 9/2/2017			<b>Prior 7 Day Period:</b>		8/20/2017 - 8/26/2017			
<b>Current 28 Day Period:</b>		8/6/2017 - 9/2/2017			<b>Prior 28 Day Period:</b>		7/9/2017 - 8/5/2017			
<b>Current YTD Day Period:</b>		1/1/2017 - 9/2/2017			<b>Prior YTD Period:</b>		1/1/2016 - 9/2/2016			

Prepared by SPD Crime Analysis Office - Tuesday, September 05, 2017

**NOTE:** SPD moved from UCR to the NIBRS reporting standard on 10/4/16 following the transition to a new RMS System. [Numbers on CompStat reports prior to this date should not be used as a comparison to those on this report.](#) Additional info on these reporting standards can be found on the FBI website: <https://ucr.fbi.gov/nibrs-overview>

This chart represents Preliminary counts of selected crime categories from Police Case Reports. Full statistical analysis to determine the confidence level of this data has not been performed. The % change columns on the preliminary counts differ from the percentage change on the NIBRS crime report, sometimes significantly. The CompStat report is designed for operational use and includes only selected NIBRS categories and coding less complex than full NIBRS rules. Official statistics for these and other NIBRS categories can be found on WASPC & FBI websites once available.



Sunday - Saturday

8/27/2017 TO 9/2/2017

Other Jurisdiction/Unk District



**A/C   Offense Statute**

**Address**

**Reported Date**

**Dist**

#Type!

#Typ