

SPOKANE POLICE DEPARTMENT

PRELIMINARY CITYWIDE **IBR** CRIME REPORT



Preliminary IBR Counts

CHIEF OF POLICE

Craig Meidl

Period Ending: Saturday, August 26, 2017

NIBRS Categories (Part 1 Selected)		7 Day Comparison			28 Day Comparison			YTD Comparison		
		Current	Prior	Percent	Current	Prior	Percent	Current	Prior	Percent
Violent	Criminal Homicide	0	1	-100.00%	1	0		4		
	Rape	5	0		17	26	-34.62%	217		
	Robbery - Commercial	1	1	0.00%	4	5	-20.00%	54		
	Robbery - Person	0	3	-100.00%	18	14	28.57%	143		
	Aggravated Assault - Non DV	10	13	-23.08%	54	53	1.89%	386		
	Aggravated Assault - DV	7	8	-12.50%	27	30	-10.00%	242		
Violent Total:		23	26	-11.54%	121	128	-5.47%	1046		
Property	Burglary - Residential	23	27	-14.81%	103	113	-8.85%	861		
	Burglary Garage	13	13	0.00%	57	61	-6.56%	425		
	Burglary Commercial	4	11	-63.64%	35	46	-23.91%	324		
	Larceny	268	297	-9.76%	1166	1040	12.12%	8645		
	Vehicle Theft	16	31	-48.39%	130	123	5.69%	1263		
	Arson	0	2	-100.00%	3	2	50.00%	22		
Property Total:		324	381	-14.96%	1494	1385	7.87%	11540		
Preliminary Part 1 Crime Totals:		347	407	-14.74%	1615	1513	6.74%	12586		
Current 7 Day Period:		8/20/2017 - 8/26/2017			Prior 7 Day Period:		8/13/2017 - 8/19/2017			
Current 28 Day Period:		7/30/2017 - 8/26/2017			Prior 28 Day Period:		7/2/2017 - 7/29/2017			
Current YTD Day Period:		1/1/2017 - 8/26/2017			Prior YTD Period:		1/1/2016 - 8/26/2016			

Prepared by SPD Crime Analysis Office - Tuesday, August 29, 2017

NOTE: SPD moved from UCR to the NIBRS reporting standard on 10/4/16 following the transition to a new RMS System. [Numbers on CompStat reports prior to this date should not be used as a comparison to those on this report.](#) Additional info on these reporting standards can be found on the FBI website: <https://ucr.fbi.gov/nibrs-overview>

This chart represents Preliminary counts of selected crime categories from Police Case Reports. Full statistical analysis to determine the confidence level of this data has not been performed. The % change columns on the preliminary counts differ from the percentage change on the NIBRS crime report, sometimes significantly. The CompStat report is designed for operational use and includes only selected NIBRS categories and coding less complex than full NIBRS rules. Official statistics for these and other NIBRS categories can be found on WASPC & FBI websites once available.



SPOKANE POLICE DEPARTMENT



NORTH Police Service Area

PSA Commander

Captain Dan Torok

Northwest District (P1)

Central District (P2)

Neva-Wood District (P3)

Northeast District (P4)



POLICE SUMMARY - Ending: Saturday, August 26, 2017

NORTH PRECINCT (P1, P2, P3, and P4)



Preliminary IBR Counts

NIBRS Categories (Part 1 Selected)		7 Day Comparison			28 Day Comparison			YTD Comparison		
		Current	Prior	Percent	Current	Prior	Percent	Current	Prior	Percent
Violent	Criminal Homicide	0	1	-100.00%	1	0		3		
	Rape	4	0		11	16	-31.25%	119		
	Robbery - Commercial	0	1	-100.00%	2	3	-33.33%	39		
	Robbery - Person	0	3	-100.00%	11	5	120.00%	63		
	Aggravated Assault - Non DV	4	8	-50.00%	28	27	3.70%	184		
	Aggravated Assault - DV	6	5	20.00%	20	23	-13.04%	151		
Violent Total:		14	18	-22.22%	73	74	-1.35%	559		
Property	Burglary - Residential	16	17	-5.88%	77	57	35.09%	532		
	Burglary Garage	6	8	-25.00%	31	33	-6.06%	267		
	Burglary Commercial	2	3	-33.33%	18	31	-41.94%	205		
	Larceny	159	178	-10.67%	705	636	10.85%	5269		
	Vehicle Theft	12	17	-29.41%	69	74	-6.76%	750		
	Arson	0	1	-100.00%	1	1	0.00%	11		
Property Total:		195	224	-12.95%	901	832	8.29%	7034		
Preliminary Part 1 Crime Totals:		209	242	-13.64%	974	906	7.51%	7593		
Current 7 Day Period:		8/20/2017 - 8/26/2017			Prior 7 Day Period:		8/13/2017 - 8/19/2017			
Current 28 Day Period:		7/30/2017 - 8/26/2017			Prior 28 Day Period:		7/2/2017 - 7/29/2017			
Current YTD Day Period:		1/1/2017 - 8/26/2017			Prior YTD Period:		1/1/2016 - 8/26/2016			

Prepared by SPD Crime Analysis Office - Tuesday, August 29, 2017

NOTE: SPD moved from UCR to the NIBRS reporting standard on 10/4/16 following the transition to a new RMS System. [Numbers on CompStat reports prior to this date should not be used as a comparison to those on this report.](#) Additional info on these reporting standards can be found on the FBI website: <https://ucr.fbi.gov/nibrs-overview>

This chart represents Preliminary counts of selected crime categories from Police Case Reports. Full statistical analysis to determine the confidence level of this data has not been performed. The % change columns on the preliminary counts differ from the percentage change on the NIBRS crime report, sometimes significantly. The CompStat report is designed for operational use and includes only selected NIBRS categories and coding less complex than full NIBRS rules. Official statistics for these and other NIBRS categories can be found on WASPC & FBI websites once available.



POLICE SUMMARY - Ending: Saturday, August 26, 2017



NW - Northwest District (P1)

Preliminary IBR Counts

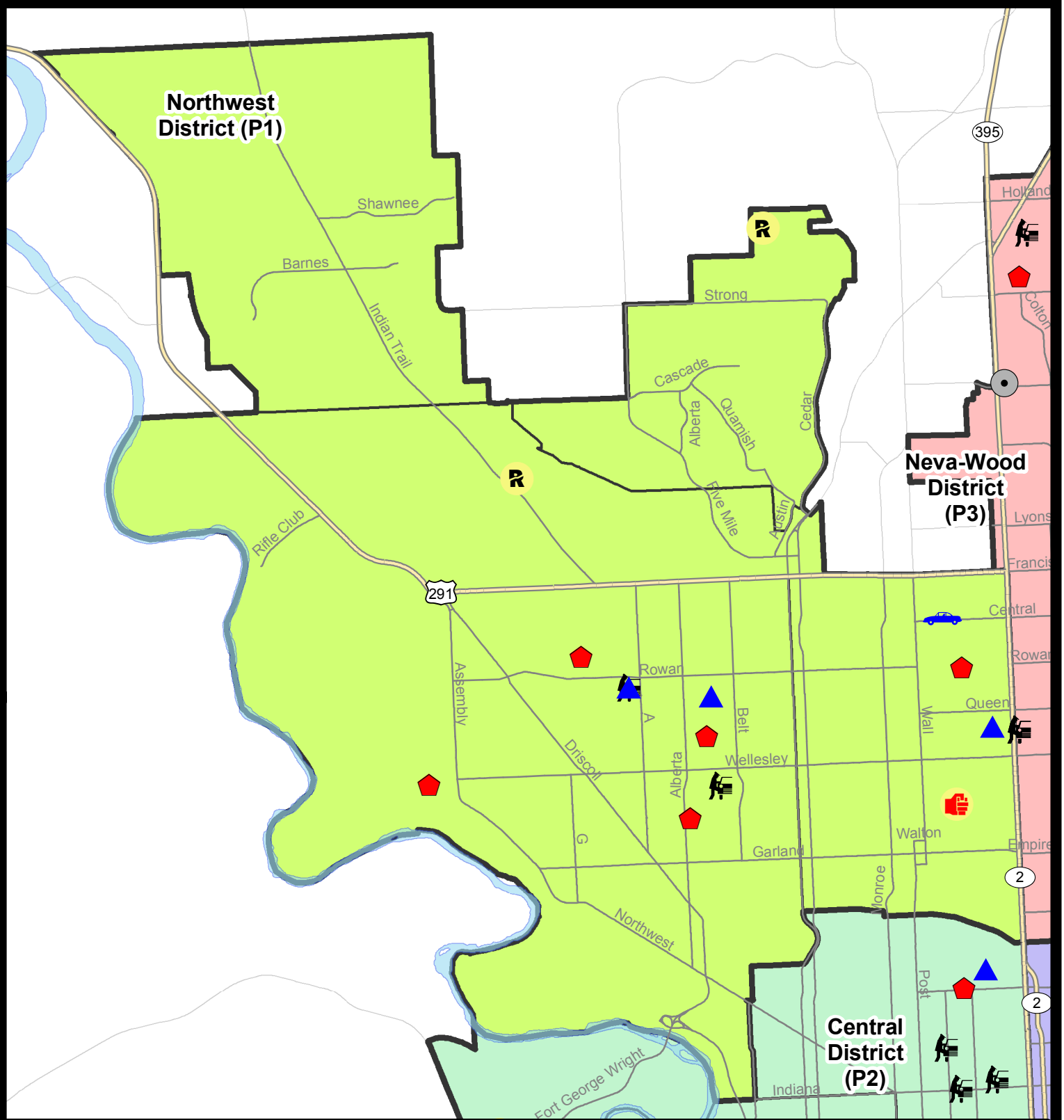
NIBRS Categories (Part 1 Selected)		7 Day Comparison			28 Day Comparison			YTD Comparison		
		Current	Prior	Percent	Current	Prior	Percent	Current	Prior	Percent
Violent	Criminal Homicide	0	1	-100.00%	1	0		1		
	Rape	2	0		5	7	-28.57%	27		
	Robbery - Commercial	0	0		0	0		4		
	Robbery - Person	0	0		0	2	-100.00%	11		
	Aggravated Assault - Non DV	0	1	-100.00%	6	3	100.00%	41		
	Aggravated Assault - DV	2	1	100.00%	3	4	-25.00%	22		
Violent Total:		4	3	33.33%	15	16	-6.25%	106		
Property	Burglary - Residential	5	6	-16.67%	27	14	92.86%	142		
	Burglary Garage	3	4	-25.00%	10	13	-23.08%	90		
	Burglary Commercial	0	0		0	7	-100.00%	32		
	Larceny	24	48	-50.00%	152	106	43.40%	1110		
	Vehicle Theft	3	2	50.00%	13	17	-23.53%	136		
	Arson	0	0		0	1	-100.00%	4		
Property Total:		35	60	-41.67%	202	158	27.85%	1514		
Preliminary Part 1 Crime Totals:		39	63	-38.10%	217	174	24.71%	1620		
Current 7 Day Period:		8/20/2017 - 8/26/2017			Prior 7 Day Period:		8/13/2017 - 8/19/2017			
Current 28 Day Period:		7/30/2017 - 8/26/2017			Prior 28 Day Period:		7/2/2017 - 7/29/2017			
Current YTD Day Period:		1/1/2017 - 8/26/2017			Prior YTD Period:		1/1/2016 - 8/26/2016			

Prepared by SPD Crime Analysis Office - Tuesday, August 29, 2017

NOTE: SPD moved from UCR to the NIBRS reporting standard on 10/4/16 following the transition to a new RMS System. [Numbers on CompStat reports prior to this date should not be used as a comparison to those on this report.](#) Additional info on these reporting standards can be found on the FBI website: <https://ucr.fbi.gov/nibrs-overview>

This chart represents Preliminary counts of selected crime categories from Police Case Reports. Full statistical analysis to determine the confidence level of this data has not been performed. The % change columns on the preliminary counts differ from the percentage change on the NIBRS crime report, sometimes significantly. The CompStat report is designed for operational use and includes only selected NIBRS categories and coding less complex than full NIBRS rules. Official statistics for these and other NIBRS categories can be found on WASPC & FBI websites once available.





City of Spokane
Northwest District (P1)
Selected Crime Codes
2017-08-20 to 2017-08-26
 Prepared By:
Crime Analysis Unit
Spokane Police Department

Legend

NIBRS Events



Criminal Homicide



Rape



Robbery Commercial



Robbery Person



Aggravated Assault



Burglary Residential



Burglary Garage



Burglary Commercial



Vehicle Prowling



Vehicle Theft



Arson



Cases Represent LERMS Crime Codes
 Points may indicate multiple events
 Note: Veh Prowl is only Larceny displayed

For Additional Information on
 Incidents pertaining to an
 Area, Trend, or Pattern
 Contact Information Analysis

0 0.25 0.5 1 Miles



THIS IS NOT A LEGAL DOCUMENT:
 The information shown on this map is compiled
 from various sources and is subject to constant
 revision. Information shown on this map should
 not be used to determine the location of facilities
 in relationship to property lines, section lines,
 streets, etc.

Sunday - Saturday

NW - Northwest District (P1)

8/20/2017 TO 8/26/2017



<u>A/C</u>	<u>Offense Statute</u>	<u>Address</u>	<u>Reported Date</u>	<u>Dist</u>
C	THEFT-3D (From Building)		8/20/2017	P1
<u>SPA1BS</u>				
C	RAPE-2ND (RAPE)		8/23/2017	P1
<u>SPA1FM</u>				
C	RAPE OF A CHILD-1D (RAPE)		8/22/2017	P1
<u>SPA1IT</u>				
C	THEFT-3D (Shoplifting)	9000 N INDIAN TRAIL RD	8/22/2017	P1
<u>SPA1NH</u>				
C	ASSAULT-3D (d)or(f) (Weapon/Instrument/Bodily Harm)	4200 N WASHINGTON ST	8/23/2017	P4
C	BURGLARY 2D GARAGE	4900 N NORMANDIE ST	8/25/2017	SPA
C	BURGLARY-RESIDENTIAL	5400 N WHITEHOUSE ST	8/21/2017	P1
C	THEFT OF MOTOR VEHICLE	400 W CENTRAL AVE	8/24/2017	P2
C	THEFT-3D (All Other Thefts)	1000 W WELLESLEY AVE	8/20/2017	P1
C	THEFT-3D (All Other Thefts)	4400 N WALL ST	8/22/2017	P2
C	THEFT-3D (All Other Thefts)	4400 N MONROE ST	8/24/2017	P1
C	THEFT-3D (All Other Thefts)	1000 W WELLESLEY AVE	8/25/2017	P1
C	THEFT-3D (All Other Thefts)	4400 N POST ST	8/25/2017	P1
C	THEFT-3D (Shoplifting)	6100 N DIVISION ST	8/23/2017	P1
<u>SPA1NW</u>				
C	BURGLARY 2D GARAGE	2300 W EVERETT AVE	8/20/2017	P1
C	BURGLARY 2D GARAGE	5400 N AUDUBON ST	8/21/2017	P2
A	BURGLARY-RESIDENTIAL	5700 N G ST	8/20/2017	P1
C	BURGLARY-RESIDENTIAL	2400 W OLYMPIC AVE	8/22/2017	P1
C	BURGLARY-RESIDENTIAL	4600 N KING CT	8/23/2017	P1
C	BURGLARY-RESIDENTIAL	2500 W LONGFELLOW AVE	8/23/2017	P1
C	MAIL THEFT (All Others)	3600 W FRANCIS AVE	8/24/2017	P1
C	MAIL THEFT (All Others)	2400 W UPTON AVE	8/25/2017	P1
A	RETAIL THEFT W/ SPECIAL CIRCUMSTANCES	2300 W WELLESLEY AVE	8/22/2017	P1
C	THEFT-2D (From Motor Vehicle)	5400 N AUDUBON ST	8/21/2017	P2
C	THEFT-3D (All Other Thefts)	2300 W WELLESLEY AVE	8/22/2017	P1
C	THEFT-3D (All Other Thefts)	2400 W WELLESLEY AVE	8/22/2017	P1
C	THEFT-3D (All Other Thefts)	6000 N ASSEMBLY ST	8/24/2017	P1
C	THEFT-3D (All Other Thefts)	4800 W NINE MILE RD	8/25/2017	P1
C	THEFT-3D (From Motor Vehicle)	2300 W WELLESLEY AVE	8/23/2017	P1
C	THEFT-3D (Shoplifting)	2500 W WELLESLEY AVE	8/24/2017	P1
C	THEFT-CITY (Shoplifting)	2500 W WELLESLEY AVE	8/21/2017	P1

<u>A/C</u>	<u>Offense Statute</u>	<u>Address</u>	<u>Reported Date</u>	<u>Dist</u>
C	THEFT-CITY (Shoplifting)	2500 W WELLESLEY AVE	8/23/2017	P1

POLICE SUMMARY - Ending: Saturday, August 26, 2017



NW - North Central District (P2)

Preliminary IBR Counts

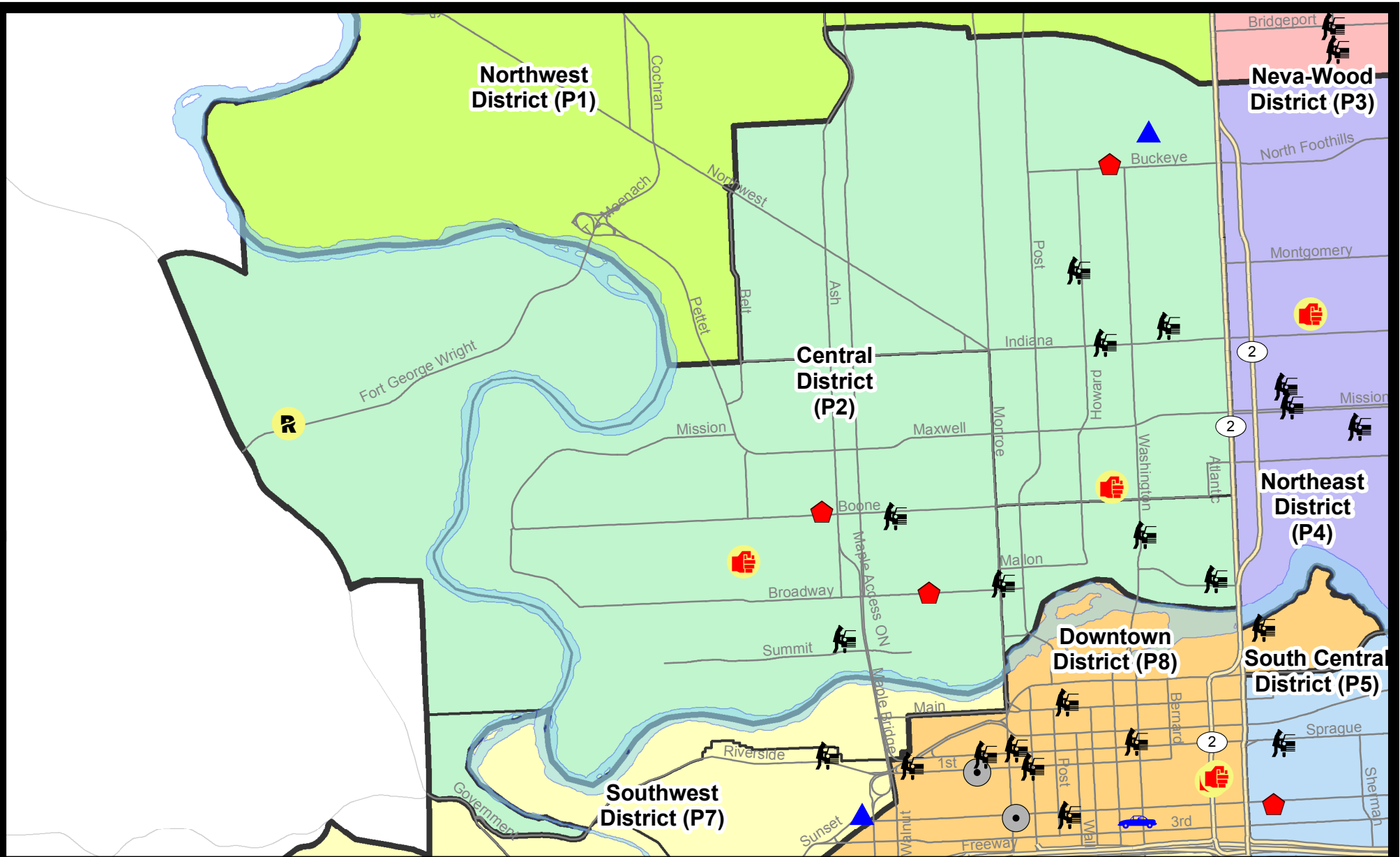
NIBRS Categories (Part 1 Selected)		7 Day Comparison			28 Day Comparison			YTD Comparison		
		Current	Prior	Percent	Current	Prior	Percent	Current	Prior	Percent
Violent	Criminal Homicide	0	0		0	0		0		
	Rape	2	0		3	3	0.00%	33		
	Robbery - Commercial	0	0		0	1	-100.00%	5		
	Robbery - Person	0	1	-100.00%	5	2	150.00%	16		
	Aggravated Assault - Non DV	2	0		8	6	33.33%	49		
	Aggravated Assault - DV	0	2	-100.00%	5	7	-28.57%	39		
Violent Total:		4	3	33.33%	21	19	10.53%	142		
Property	Burglary - Residential	3	5	-40.00%	17	12	41.67%	128		
	Burglary Garage	1	1	0.00%	5	6	-16.67%	59		
	Burglary Commercial	0	3	-100.00%	9	11	-18.18%	80		
	Larceny	39	38	2.63%	134	111	20.72%	990		
	Vehicle Theft	1	5	-80.00%	17	12	41.67%	156		
	Arson	0	0		0	0		3		
Property Total:		44	52	-15.38%	182	152	19.74%	1416		
Preliminary Part 1 Crime Totals:		48	55	-12.73%	203	171	18.71%	1558		
Current 7 Day Period:		8/20/2017 - 8/26/2017			Prior 7 Day Period:		8/13/2017 - 8/19/2017			
Current 28 Day Period:		7/30/2017 - 8/26/2017			Prior 28 Day Period:		7/2/2017 - 7/29/2017			
Current YTD Day Period:		1/1/2017 - 8/26/2017			Prior YTD Period:		1/1/2016 - 8/26/2016			

Prepared by SPD Crime Analysis Office - Tuesday, August 29, 2017

NOTE: SPD moved from UCR to the NIBRS reporting standard on 10/4/16 following the transition to a new RMS System. [Numbers on CompStat reports prior to this date should not be used as a comparison to those on this report.](#) Additional info on these reporting standards can be found on the FBI website: <https://ucr.fbi.gov/nibrs-overview>

This chart represents Preliminary counts of selected crime categories from Police Case Reports. Full statistical analysis to determine the confidence level of this data has not been performed. The % change columns on the preliminary counts differ from the percentage change on the NIBRS crime report, sometimes significantly. The CompStat report is designed for operational use and includes only selected NIBRS categories and coding less complex than full NIBRS rules. Official statistics for these and other NIBRS categories can be found on WASPC & FBI websites once available.







City of Spokane
Central District (P2)
Selected
Crime Types
2017-08-20 to 2017-08-26
 Prepared By:
 Crime Analysis Unit
 Spokane Police Department

Legend

NIBRS Events



Cases Represent LERMS Crime Codes
 Points may indicate multiple events
 Note: Veh Prowl is only Larceny category displayed



For Additional Information on Incidents
 pertaining to an Area, Trend, or Pattern
 Contact Information Analysis

0 0.2 0.4 0.6 Miles



THIS IS NOT A LEGAL DOCUMENT:
 The information shown on this map is compiled
 from various sources and is subject to constant
 revision. Information shown on this map should
 not be used to determine the location of facilities
 in relationship to property lines, section lines,
 streets, etc.



Sunday - Saturday

NW - Central District (P2)

8/20/2017 TO 8/26/2017



A/C	Offense Statute	Address	Reported Date	Dist
C	RAPE OF A CHILD-1D (RAPE)		8/22/2017	P2
<u>SPA2EG</u>				
C	ASSAULT-2D	1200 N STEVENS ST	8/24/2017	P2
C	BURGLARY 2D FENCED AREA	400 W BUCKEYE AVE	8/21/2017	P2
C	BURGLARY 2D GARAGE	200 W WAVERLY PL	8/22/2017	P2
C	BURGLARY-RESIDENTIAL	400 W BUCKEYE AVE	8/21/2017	P2
C	THEFT-2D (All Other Thefts)	2100 N DIVISION ST	8/21/2017	P2
C	THEFT-2D (From Motor Vehicle)	2200 N HOWARD ST	8/24/2017	P2
C	THEFT-3D (All Other Thefts)	1100 W ALICE AVE	8/20/2017	P1
C	THEFT-3D (All Other Thefts)	1600 W NORTHWEST BLVD	8/22/2017	P2
C	THEFT-3D (All Other Thefts)	1600 W NORTHWEST BLVD	8/23/2017	P2
C	THEFT-3D (From Building)	300 W INDIANA AVE	8/20/2017	P2
C	THEFT-3D (From Building)	500 W SINTO AVE	8/25/2017	P2
C	THEFT-3D (From Motor Vehicle)	200 W SHANNON AVE	8/24/2017	P2
C	THEFT-3D (From Motor Vehicle)	500 W INDIANA AVE	8/25/2017	P2
C	THEFT-3D (Motor Vehicle Parts or Accessories)	N MONROE ST / W GRACE AVE	8/20/2017	P2
C	THEFT-3D (Shoplifting)	1600 W NORTHWEST BLVD	8/20/2017	P2
C	THEFT-3D (Shoplifting)	1600 W NORTHWEST BLVD	8/24/2017	P2
C	THEFT-3D (Shoplifting)	1600 W NORTHWEST BLVD	8/24/2017	P2
C	THEFT-3D (Shoplifting)	1600 W NORTHWEST BLVD	8/24/2017	P2
C	THEFT-3D (Shoplifting)	1600 W NORTHWEST BLVD	8/24/2017	P2
<u>SPA2RS</u>				
C	THEFT-1D (All Other Thefts)	300 W NORTH RIVER DR	8/20/2017	P2
C	THEFT-2D (All Other Thefts)	700 W MALLON AVE	8/21/2017	P2
C	THEFT-2D (From Motor Vehicle)	800 N MONROE ST	8/23/2017	P2
C	THEFT-3D (All Other Thefts)	W GARDNER AVE / N MONROE ST	8/21/2017	P2
C	THEFT-3D (From Motor Vehicle)	900 N WASHINGTON ST	8/22/2017	P2
C	THEFT-3D (From Motor Vehicle)	800 N DIVISION ST	8/24/2017	P2
<u>SPA2WC</u>				
C	ASSAULT-2D	W DEAN AVE / N CHESTNUT ST	8/24/2017	P2
C	BURGLARY-RESIDENTIAL	1700 W BOONE AVE	8/21/2017	P2
C	BURGLARY-RESIDENTIAL	800 N ADAMS ST	8/23/2017	P2
C	THEFT-2D (All Other Thefts)	W MISSION AVE / N ELM ST	8/20/2017	P2
C	THEFT-2D (From Building)	1100 W MALLON AVE	8/21/2017	P2
C	THEFT-3D (All Other Thefts)	1600 N WEST POINT RD	8/21/2017	P2
C	THEFT-3D (All Other Thefts)	1900 W DEAN AVE	8/25/2017	P2
C	THEFT-3D (All Other Thefts)	1300 W BOONE AVE	8/25/2017	P2

For protection of victim privacy, the entire address on sexual assault crimes has been redacted.

A/C	Offense Statute	Address	Reported Date	Dist
C	THEFT-3D (From Building)	800 N ADAMS ST	8/23/2017	P2
A	THEFT-3D (From Motor Vehicle)	1700 W BRIDGE AVE	8/20/2017	P3
C	THEFT-3D (From Motor Vehicle)	1400 W BOONE AVE	8/24/2017	SPA
C	THEFT-3D (Shoplifting)	1200 N MONROE ST	8/22/2017	P2
C	THEFT-CITY (Shoplifting)	1700 W SINTO AVE	8/21/2017	P2
C	THEFT-CITY (Shoplifting)	1700 W SINTO AVE	8/21/2017	P2

SPA2WH

C	RAPE-3D (RAPE)		8/23/2017	P2
---	----------------	--	-----------	----

POLICE SUMMARY - Ending: Saturday, August 26, 2017



NE - Neva-Wood District (P3)

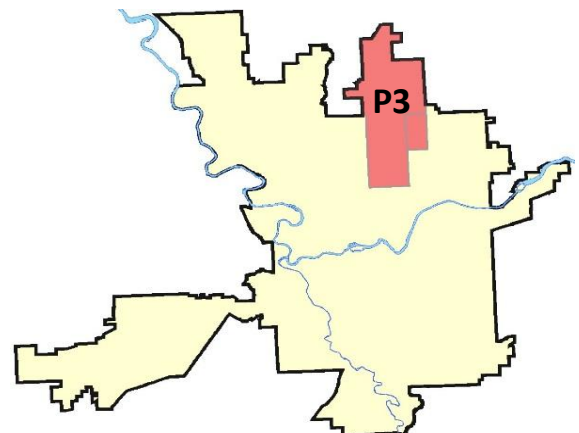
Preliminary IBR Counts

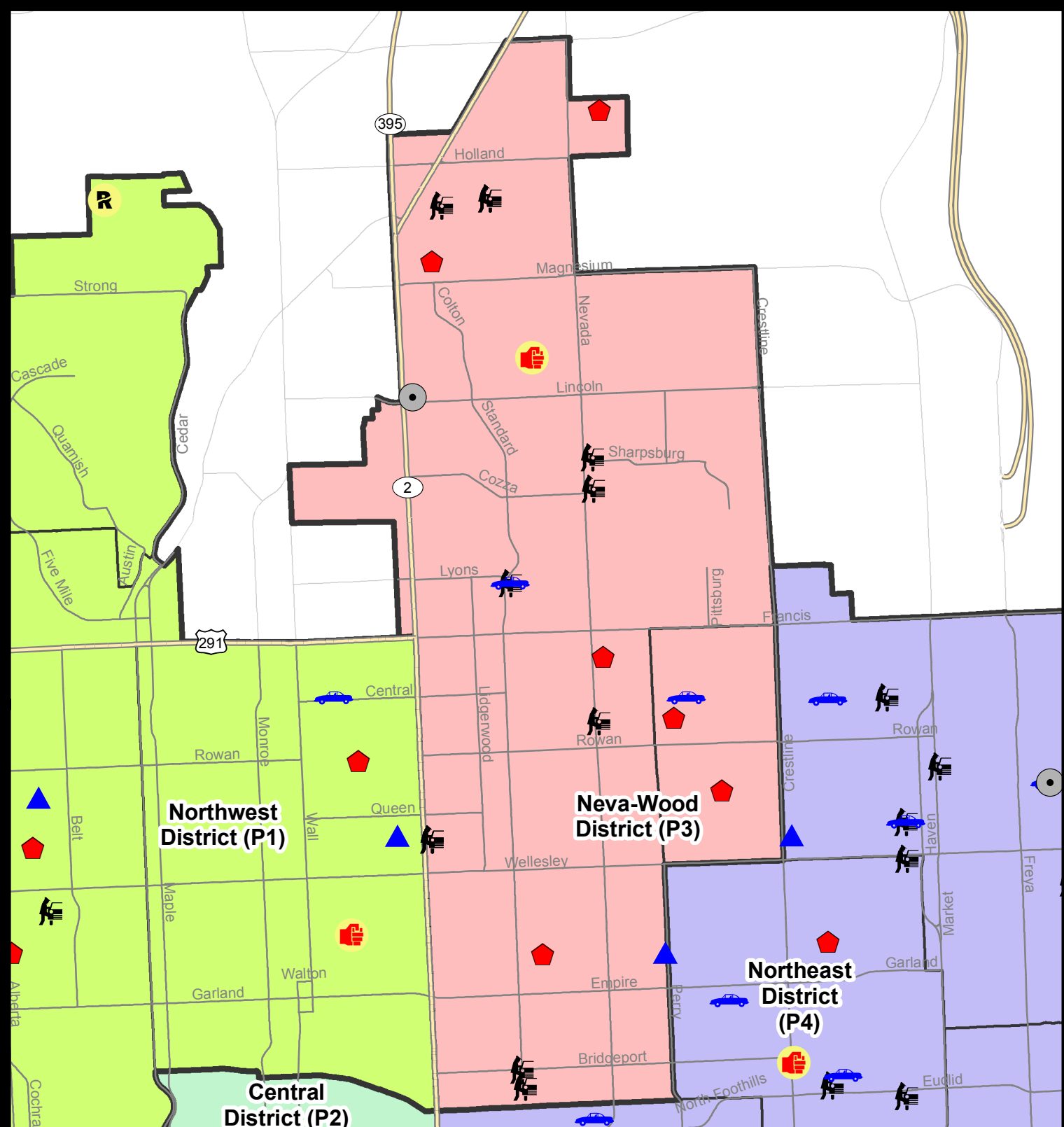
NIBRS Categories (Part 1 Selected)		7 Day Comparison			28 Day Comparison			YTD Comparison		
		Current	Prior	Percent	Current	Prior	Percent	Current	Prior	Percent
Violent	Criminal Homicide	0	0		0	0		1		
	Rape	0	0		2	3	-33.33%	30		
	Robbery - Commercial	0	1	-100.00%	2	1	100.00%	18		
	Robbery - Person	0	2	-100.00%	4	0		17		
	Aggravated Assault - Non DV	0	4	-100.00%	8	11	-27.27%	50		
	Aggravated Assault - DV	1	2	-50.00%	6	4	50.00%	46		
Violent Total:		1	9	-88.89%	22	19	15.79%	162		
Property	Burglary - Residential	6	2	200.00%	19	13	46.15%	154		
	Burglary Garage	1	1	0.00%	9	9	0.00%	68		
	Burglary Commercial	1	0		4	5	-20.00%	49		
	Larceny	62	52	19.23%	259	290	-10.69%	2073		
	Vehicle Theft	2	4	-50.00%	20	23	-13.04%	254		
	Arson	0	0		0	0		0		
Property Total:		72	59	22.03%	311	340	-8.53%	2598		
Preliminary Part 1 Crime Totals:		73	68	7.35%	333	359	-7.24%	2760		
Current 7 Day Period:		8/20/2017 - 8/26/2017			Prior 7 Day Period:		8/13/2017 - 8/19/2017			
Current 28 Day Period:		7/30/2017 - 8/26/2017			Prior 28 Day Period:		7/2/2017 - 7/29/2017			
Current YTD Day Period:		1/1/2017 - 8/26/2017			Prior YTD Period:		1/1/2016 - 8/26/2016			

Prepared by SPD Crime Analysis Office - Tuesday, August 29, 2017

NOTE: SPD moved from UCR to the NIBRS reporting standard on 10/4/16 following the transition to a new RMS System. [Numbers on CompStat reports prior to this date should not be used as a comparison to those on this report.](#) Additional info on these reporting standards can be found on the FBI website: <https://ucr.fbi.gov/nibrs-overview>

This chart represents Preliminary counts of selected crime categories from Police Case Reports. Full statistical analysis to determine the confidence level of this data has not been performed. The % change columns on the preliminary counts differ from the percentage change on the NIBRS crime report, sometimes significantly. The CompStat report is designed for operational use and includes only selected NIBRS categories and coding less complex than full NIBRS rules. Official statistics for these and other NIBRS categories can be found on WASPC & FBI websites once available.





City of Spokane
Neva-Wood District (P3)
Selected Crime Codes
2017-08-20 to 2017-08-26
 Prepared By:
Crime Analysis Unit
Spokane Police Department

Legend

NIBRS Events



Criminal Homicide



Rape




Robbery Commercial



Robbery Residential



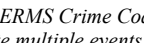
Robbery Garage



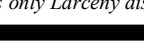
Aggravated Assault



Burglary Residential



Burglary Commercial



Vehicle Prowling



Vehicle Theft

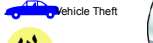
Arson



Burglary Commercial



Vehicle Prowling



Vehicle Theft



Arson



Cases Represent LERMS Crime Codes
 Points may indicate multiple events
 Note: Veh Prowl is only Larceny displayed

For Additional Information on
 Incidents pertaining to an
 Area, Trend, or Pattern
 Contact Information Analysis

0 0.2 0.4 0.8 Miles



THIS IS NOT A LEGAL DOCUMENT:
 The information shown on this map is compiled
 from various sources and is subject to constant
 revision. Information shown on this map should
 not be used to determine the location of facilities
 in relationship to property lines, section lines,
 streets, etc.

Sunday - Saturday

8/20/2017 TO 8/26/2017

NE - Neva-Wood District (P3)



A/C	Offense Statute	Address	Reported Date	Dist
SPB3NL				
C	ASSAULT-2D	600 E SIERRA AVE	8/21/2017	P4
A	BURGLARY 1D RESIDENTIAL	9700 N MORTON CT	8/23/2017	P4
C	BURGLARY 2D COMMERCIAL	0 E LINCOLN RD	8/25/2017	P4
C	BURGLARY 2D GARAGE	1300 E LACROSSE AVE	8/22/2017	P3
C	BURGLARY-RESIDENTIAL	500 E LACROSSE AVE	8/20/2017	P4
A	BURGLARY-RESIDENTIAL	1000 E DALKE AVE	8/21/2017	P4
C	BURGLARY-RESIDENTIAL	8800 N COLTON ST	8/22/2017	P3
C	MAIL THEFT (All Others)	0 E BRIDGEPORT AVE	8/25/2017	SPB
C	THEFT OF MOTOR VEHICLE	6600 N ADDISON ST	8/21/2017	P4
C	THEFT-1D (From Motor Vehicle)	4700 N DIVISION ST	8/20/2017	P3
C	THEFT-2D (All Other Thefts)	5600 N LIDGERWOOD ST	8/22/2017	P3
C	THEFT-2D (All Other Thefts)	1300 E GARLAND AVE	8/22/2017	P3
C	THEFT-2D (All Other Thefts)	6400 N DIVISION ST	8/23/2017	P3
C	THEFT-2D (From Motor Vehicle)	9100 N NEWPORT HWY	8/24/2017	P3
C	THEFT-3D (All Other Thefts)	5600 N LIDGERWOOD ST	8/23/2017	P2
C	THEFT-3D (All Other Thefts)	9400 N NEWPORT HWY	8/24/2017	P2
C	THEFT-3D (From Building)	5600 N LIDGERWOOD ST	8/24/2017	P3
C	THEFT-3D (From Motor Vehicle)	6600 N ADDISON ST	8/21/2017	P4
C	THEFT-3D (From Motor Vehicle)	1000 E SHARPSBURG AVE	8/21/2017	P3
C	THEFT-3D (From Motor Vehicle)	1000 E COZZA DR	8/21/2017	P3
C	THEFT-3D (From Motor Vehicle)	1000 E JOSEPH AVE	8/22/2017	P3
C	THEFT-3D (From Motor Vehicle)	4700 N DIVISION ST	8/22/2017	P3
C	THEFT-3D (From Motor Vehicle)	9200 N COLTON ST	8/24/2017	P3
C	THEFT-3D (From Motor Vehicle)	4700 N DIVISION ST	8/24/2017	P3
C	THEFT-3D (From Motor Vehicle)	3100 N ADDISON ST	8/25/2017	P3
C	THEFT-3D (From Motor Vehicle)	N ADDISON ST / E BRIDGEPORT AVE	8/25/2017	P2
C	THEFT-3D (From Motor Vehicle)	9200 N COLTON ST	8/25/2017	P2
C	THEFT-3D (Motor Vehicle Parts or Accessories)	7700 N HARPERS FERRY ST	8/23/2017	P3
C	THEFT-3D (Shoplifting)	9500 N NEWPORT HWY	8/20/2017	P3
C	THEFT-3D (Shoplifting)	6600 N DIVISION ST	8/21/2017	P3
C	THEFT-3D (Shoplifting)	4700 N DIVISION ST	8/21/2017	P3
C	THEFT-3D (Shoplifting)	4700 N DIVISION ST	8/21/2017	P3
C	THEFT-3D (Shoplifting)	5400 N NEVADA ST	8/21/2017	P3
C	THEFT-3D (Shoplifting)	4700 N DIVISION ST	8/21/2017	P3
C	THEFT-3D (Shoplifting)	6500 N NEVADA ST	8/21/2017	SPB
C	THEFT-3D (Shoplifting)	4700 N DIVISION ST	8/21/2017	P3
C	THEFT-3D (Shoplifting)	9500 N NEWPORT HWY	8/22/2017	P3
C	THEFT-3D (Shoplifting)	6600 N NEVADA ST	8/22/2017	P3

For protection of victim privacy, the entire address on sexual assault crimes has been redacted.

A/C	Offense Statute	Address	Reported Date	Dist
C	THEFT-3D (Shoplifting)	6600 N NEVADA ST	8/22/2017	P3
C	THEFT-3D (Shoplifting)	9700 N NEWPORT HWY	8/22/2017	P3
C	THEFT-3D (Shoplifting)	4700 N DIVISION ST	8/23/2017	P3
C	THEFT-3D (Shoplifting)	9700 N NEWPORT HWY	8/23/2017	P3
C	THEFT-3D (Shoplifting)	4700 N DIVISION ST	8/23/2017	SPB
A	THEFT-3D (Shoplifting)	4700 N DIVISION ST	8/24/2017	P3
C	THEFT-3D (Shoplifting)	6500 N NEVADA ST	8/24/2017	P3
C	THEFT-3D (Shoplifting)	4700 N DIVISION ST	8/25/2017	SPB
C	THEFT-3D (Shoplifting)	9200 N NEVADA ST	8/25/2017	P3
C	THEFT-3D (Shoplifting)	10100 N NEWPORT HWY	8/25/2017	P3
C	THEFT-3D (Shoplifting)	6500 N NEVADA ST	8/25/2017	P3
C	THEFT-3D (Shoplifting)	5600 N DIVISION ST	8/25/2017	P3
C	THEFT-3D (Shoplifting)	4700 N DIVISION ST	8/25/2017	P3
C	THEFT-3D (Shoplifting)	6500 N NEVADA ST	8/25/2017	P3
C	THEFT-3D (Shoplifting)	6500 N NEVADA ST	8/25/2017	P3
C	THEFT-3D (Shoplifting)	10100 N NEWPORT HWY	8/25/2017	P3
C	THEFT-CITY (From Building)	6700 N DIVISION ST	8/25/2017	P2
C	THEFT-CITY (From Building)	0 E LINCOLN RD	8/25/2017	P4
C	THEFT-CITY (Shoplifting)	9100 N NEWPORT HWY	8/20/2017	P4
C	THEFT-CITY (Shoplifting)	4700 N DIVISION ST	8/21/2017	P4
C	THEFT-CITY (Shoplifting)	4700 N DIVISION ST	8/21/2017	P4
C	THEFT-CITY (Shoplifting)	9100 N NEWPORT HWY	8/24/2017	P4
C	THEFT-CITY (Shoplifting)	9200 N COLTON ST	8/24/2017	P4
C	THEFT-CITY (Shoplifting)	9500 N NEWPORT HWY	8/25/2017	P4
SPB3WH				
C	BURGLARY-RESIDENTIAL	1500 E JOSEPH AVE	8/20/2017	P3
C	BURGLARY-RESIDENTIAL	1700 E CROWN AVE	8/21/2017	P3
C	THEFT OF MOTOR VEHICLE	1600 E COLUMBIA AVE	8/21/2017	P4
C	THEFT-3D (All Other Thefts)	1500 E JOSEPH AVE	8/20/2017	P3

POLICE SUMMARY - Ending: Saturday, August 26, 2017



NE - Northeast District (P4)

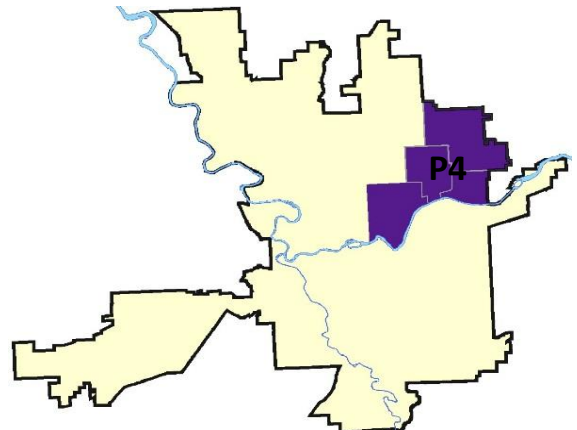
Preliminary IBR Counts

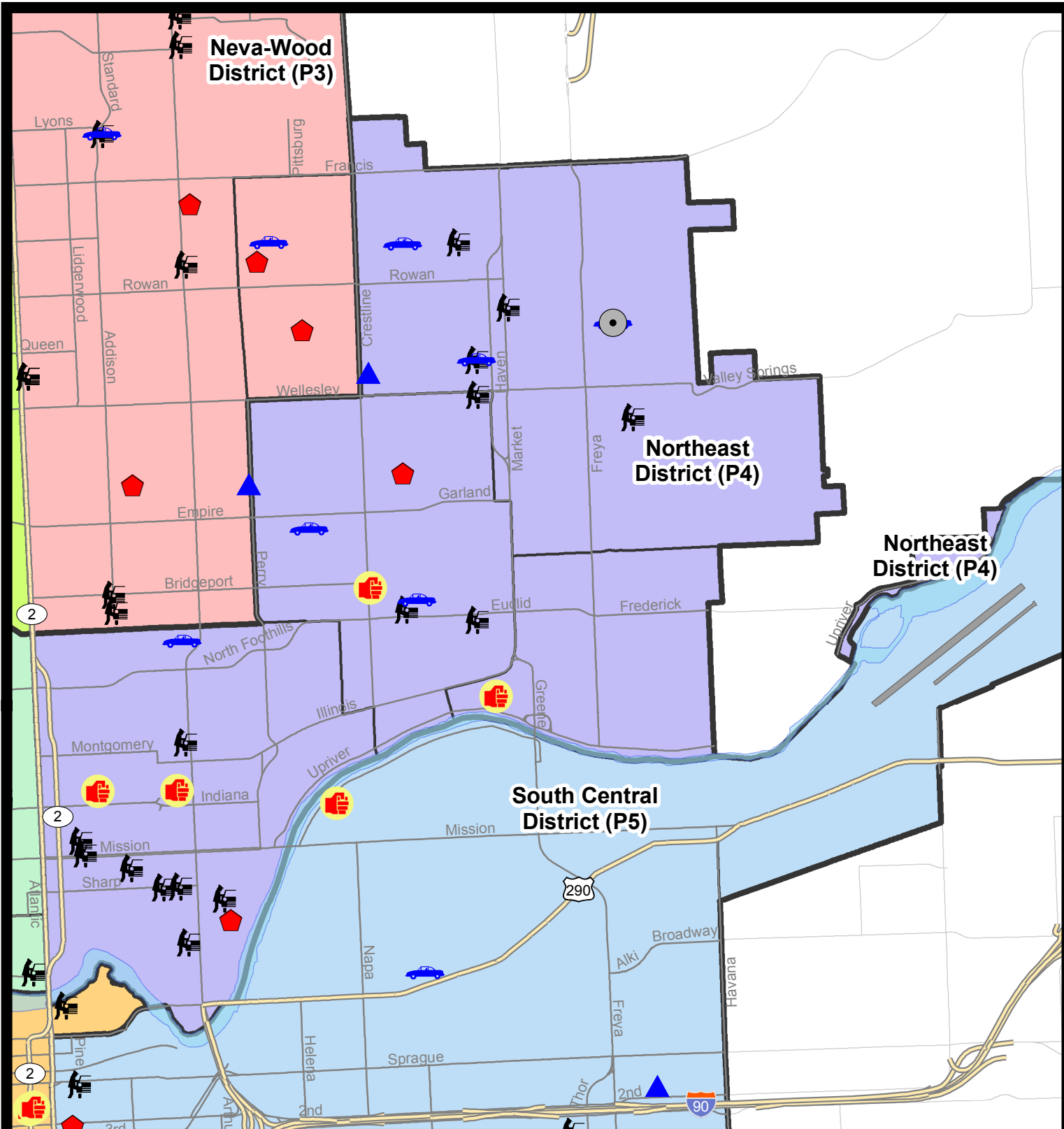
NIBRS Categories (Part 1 Selected)		7 Day Comparison			28 Day Comparison			YTD Comparison		
		Current	Prior	Percent	Current	Prior	Percent	Current	Prior	Percent
Violent	Criminal Homicide	0	0		0	0		1		
	Rape	0	0		1	3	-66.67%	29		
	Robbery - Commercial	0	0		0	1	-100.00%	12		
	Robbery - Person	0	0		2	1	100.00%	19		
	Aggravated Assault - Non DV	2	3	-33.33%	6	7	-14.29%	44		
	Aggravated Assault - DV	3	0		6	8	-25.00%	44		
Violent Total:		5	3	66.67%	15	20	-25.00%	149		
Property	Burglary - Residential	2	4	-50.00%	14	18	-22.22%	108		
	Burglary Garage	1	2	-50.00%	7	5	40.00%	50		
	Burglary Commercial	1	0		5	8	-37.50%	44		
	Larceny	34	40	-15.00%	160	129	24.03%	1096		
	Vehicle Theft	6	6	0.00%	19	22	-13.64%	204		
	Arson	0	1	-100.00%	1	0		4		
Property Total:		44	53	-16.98%	206	182	13.19%	1506		
Preliminary Part 1 Crime Totals:		49	56	-12.50%	221	202	9.41%	1655		
Current 7 Day Period:		8/20/2017 - 8/26/2017			Prior 7 Day Period:		8/13/2017 - 8/19/2017			
Current 28 Day Period:		7/30/2017 - 8/26/2017			Prior 28 Day Period:		7/2/2017 - 7/29/2017			
Current YTD Day Period:		1/1/2017 - 8/26/2017			Prior YTD Period:		1/1/2016 - 8/26/2016			

Prepared by SPD Crime Analysis Office - Tuesday, August 29, 2017

NOTE: SPD moved from UCR to the NIBRS reporting standard on 10/4/16 following the transition to a new RMS System. [Numbers on CompStat reports prior to this date should not be used as a comparison to those on this report.](#) Additional info on these reporting standards can be found on the FBI website: <https://ucr.fbi.gov/nibrs-overview>

This chart represents Preliminary counts of selected crime categories from Police Case Reports. Full statistical analysis to determine the confidence level of this data has not been performed. The % change columns on the preliminary counts differ from the percentage change on the NIBRS crime report, sometimes significantly. The CompStat report is designed for operational use and includes only selected NIBRS categories and coding less complex than full NIBRS rules. Official statistics for these and other NIBRS categories can be found on WASPC & FBI websites once available.





City of Spokane

Northeast District (P4)

Selected Crime Codes

2017-08-20 to 2017-08-26

Prepared By:
Crime Analysis Unit
Spokane Police Department

Legend

NIBRS Events



Criminal Homicide



Rape



Robbery Commercial



Robbery Person



Aggravated Assault



Burglary Residential



Burglary Garage



Burglary Commercial



Vehicle Prowling



Vehicle Theft



Arson



Cases Represent LERMS Crime Codes
Points may indicate multiple events
Note: Veh Prowl is only Larceny displayed

For Additional Information on
Incidents pertaining to an
Area, Trend, or Pattern
Contact Information Analysis

0 0.2 0.4 0.8 Miles



THIS IS NOT A LEGAL DOCUMENT:
The information shown on this map is compiled
from various sources and is subject to constant
revision. Information shown on this map should
not be used to determine the location of facilities
in relationship to property lines, section lines,
streets, etc.

Sunday - Saturday

NE - Northeast District (P4)

8/20/2017 TO 8/26/2017



<u>A/C</u>	<u>Offense Statute</u>	<u>Address</u>	<u>Reported Date</u>	<u>Dist</u>
C	ASSAULT OF A CHILD-2D	UNKNOWN	8/23/2017	P4
<u>SPB4BE</u>				
C	BURGLARY 1D RESIDENTIAL	4100 N COOK ST	8/23/2017	P4
C	THEFT OF MOTOR VEHICLE	2400 E LIBERTY AVE	8/21/2017	P4
C	THEFT OF MOTOR VEHICLE	E PROVIDENCE AVE / N PITTSBURG ST	8/21/2017	P4
C	THEFT-3D (All Other Thefts)	3000 E EUCLID AVE	8/21/2017	P4
C	THEFT-3D (From Motor Vehicle)	2800 E EUCLID AVE	8/20/2017	P4
C	THEFT-3D (From Motor Vehicle)	4600 N REGAL ST	8/22/2017	P4
C	THEFT-3D (From Motor Vehicle)	2300 E EUCLID AVE	8/25/2017	P4
C	THEFT-3D (Motor Vehicle Parts or Accessories)	2800 E EUCLID AVE	8/20/2017	P4
C	THEFT-3D (Motor Vehicle Parts or Accessories)	2900 N ALTAMONT ST	8/25/2017	P3
C	THEFT-CITY (All Other Thefts)	4600 N REGAL ST	8/25/2017	P4
C	WEAPON(INTIMIDATE WITH)	3300 N CRESTLINE ST	8/20/2017	P4
<u>SPB4HI</u>				
C	BURGLARY 2D COMMERCIAL	3700 E QUEEN AVE	8/21/2017	P4
C	BURGLARY 2D GARAGE	4800 N LEE ST	8/22/2017	P4
C	THEFT OF MOTOR VEHICLE	3700 E QUEEN AVE	8/21/2017	P4
C	THEFT OF MOTOR VEHICLE	2900 E WABASH AVE	8/25/2017	P4
C	THEFT-3D (All Other Thefts)	2800 E COLUMBIA AVE	8/21/2017	P4
C	THEFT-3D (All Other Thefts)	5400 N LACEY ST	8/21/2017	P4
C	THEFT-3D (All Other Thefts)	2800 E QUEEN AVE	8/23/2017	P4
C	THEFT-3D (From Building)	2200 E DIAMOND AVE	8/24/2017	P4
C	THEFT-3D (From Motor Vehicle)	2800 E COLUMBIA AVE	8/21/2017	P4
C	THEFT-3D (From Motor Vehicle)	3900 E LONGFELLOW AVE	8/24/2017	P4
C	THEFT-3D (From Motor Vehicle)	2900 E WABASH AVE	8/25/2017	P4
C	TMVWOP-1D	2400 E COLUMBIA AVE	8/24/2017	P4
C	VEHICLE PROWLING-2D/From Motor Vehicle	3100 E EVERETT AVE	8/24/2017	P4
<u>SPB4LO</u>				
C	ASSAULT-2D	E BALDWIN AVE / N CINCINNATI ST	8/20/2017	P4
C	BURGLARY-RESIDENTIAL	1000 E DESMET AVE	8/24/2017	P4
C	THEFT OF MOTOR VEHICLE	2900 N HAMILTON ST	8/23/2017	P4
C	THEFT-2D (From Motor Vehicle)	200 E AUGUSTA AVE	8/20/2017	P4
C	THEFT-2D (From Motor Vehicle)	900 N CINCINNATI ST	8/22/2017	P4
C	THEFT-2D (From Motor Vehicle)	200 E MISSION AVE	8/24/2017	P4
C	THEFT-3D (All Other Thefts)	700 N CINCINNATI ST	8/21/2017	P4
C	THEFT-3D (All Other Thefts)	1700 N DIVISION ST	8/22/2017	P4
C	THEFT-3D (All Other Thefts)	2000 N HAMILTON ST	8/24/2017	P4

For protection of victim privacy, the entire address on sexual assault crimes has been redacted.

A/C	Offense Statute	Address	Reported Date	Dist
C	THEFT-3D (From Building)	900 E MISSION AVE	8/20/2017	P4
C	THEFT-3D (From Motor Vehicle)	1400 N ADDISON ST	8/24/2017	P4
C	THEFT-3D (From Motor Vehicle)	N DAKOTA ST / E SHARP AVE	8/24/2017	P4
C	THEFT-3D (From Motor Vehicle)	2200 N HAMILTON ST	8/24/2017	P4
C	THEFT-3D (From Motor Vehicle)	N CINCINNATI ST / E SHARP AVE	8/25/2017	P4
C	THEFT-3D (From Motor Vehicle)	1000 E BOONE AVE	8/25/2017	P4
C	THEFT-CITY (Shoplifting)	2400 N DIVISION ST	8/21/2017	P4
C	THEFT-CITY (Shoplifting)	2400 N DIVISION ST	8/22/2017	P1
C	WEAPON(INTIMIDATE WITH)	300 E BALDWIN AVE	8/20/2017	P3
<u>SPB4MI</u>				
C	ASSAULT-2D	2900 E JACKSON AVE	8/24/2017	P4
C	THEFT-3D (All Other Thefts)	3400 E JACKSON AVE	8/20/2017	P4

SPOKANE POLICE DEPARTMENT



SOUTH **Police Service Area**

PSA Commander

Captain Tracie Meidl

South Central District (P5)

Southeast District (P6)

Southwest District (P7)



POLICE SUMMARY - Ending: Saturday, August 26, 2017

SOUTH PRECINCT (P5, P6, and P7)



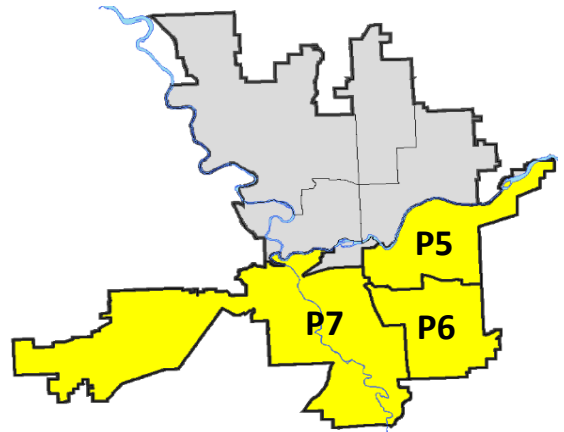
Preliminary IBR Counts

NIBRS Categories (Part 1 Selected)		7 Day Comparison			28 Day Comparison			YTD Comparison		
		Current	Prior	Percent	Current	Prior	Percent	Current	Prior	Percent
Violent	Criminal Homicide	0	0		0	0		1		
	Rape	1	0		5	7	-28.57%	64		
	Robbery - Commercial	1	0		2	2	0.00%	7		
	Robbery - Person	0	0		4	3	33.33%	36		
	Aggravated Assault - Non DV	4	2	100.00%	14	18	-22.22%	96		
	Aggravated Assault - DV	1	2	-50.00%	6	6	0.00%	68		
Violent Total:		7	4	75.00%	31	36	-13.89%	272		
Property	Burglary - Residential	5	9	-44.44%	21	52	-59.62%	302		
	Burglary Garage	7	5	40.00%	26	28	-7.14%	157		
	Burglary Commercial	0	5	-100.00%	12	14	-14.29%	92		
	Larceny	81	92	-11.96%	356	320	11.25%	2578		
	Vehicle Theft	3	14	-78.57%	57	44	29.55%	443		
	Arson	0	1	-100.00%	2	1	100.00%	9		
Property Total:		96	126	-23.81%	474	459	3.27%	3581		
Preliminary Part 1 Crime Totals:		103	130	-20.77%	505	495	2.02%	3853		
Current 7 Day Period:		8/20/2017 - 8/26/2017			Prior 7 Day Period:		8/13/2017 - 8/19/2017			
Current 28 Day Period:		7/30/2017 - 8/26/2017			Prior 28 Day Period:		7/2/2017 - 7/29/2017			
Current YTD Day Period:		1/1/2017 - 8/26/2017			Prior YTD Period:		1/1/2016 - 8/26/2016			

Prepared by SPD Crime Analysis Office - Tuesday, August 29, 2017

NOTE: SPD moved from UCR to the NIBRS reporting standard on 10/4/16 following the transition to a new RMS System. [Numbers on CompStat reports prior to this date should not be used as a comparison to those on this report.](#) Additional info on these reporting standards can be found on the FBI website: <https://ucr.fbi.gov/nibrs-overview>

This chart represents Preliminary counts of selected crime categories from Police Case Reports. Full statistical analysis to determine the confidence level of this data has not been performed. The % change columns on the preliminary counts differ from the percentage change on the NIBRS crime report, sometimes significantly. The CompStat report is designed for operational use and includes only selected NIBRS categories and coding less complex than full NIBRS rules. Official statistics for these and other NIBRS categories can be found on WASPC & FBI websites once available.



POLICE SUMMARY - Ending: Saturday, August 26, 2017



SE - South Central District (P5)

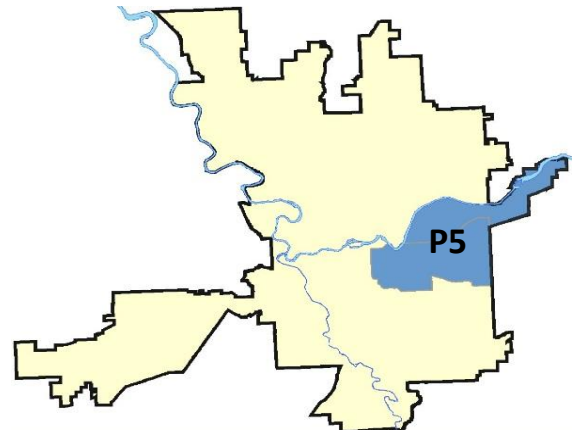
Preliminary IBR Counts

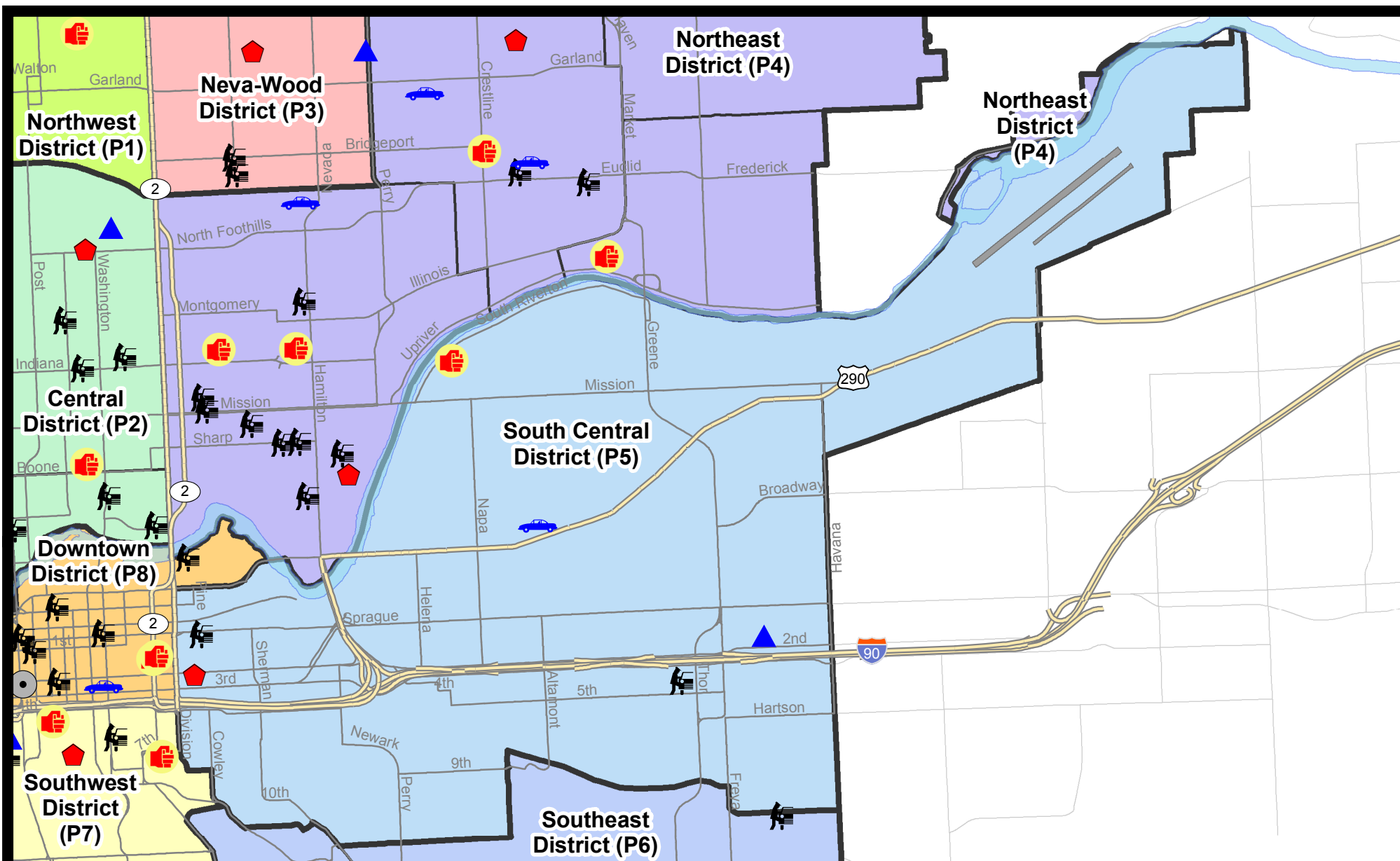
NIBRS Categories (Part 1 Selected)		7 Day Comparison			28 Day Comparison			YTD Comparison		
		Current	Prior	Percent	Current	Prior	Percent	Current	Prior	Percent
Violent	Criminal Homicide	0	0		0	0		0		
	Rape	1	0		1	2	-50.00%	21		
	Robbery - Commercial	0	0		0	1	-100.00%	2		
	Robbery - Person	0	0		4	2	100.00%	22		
	Aggravated Assault - Non DV	1	0		7	14	-50.00%	48		
	Aggravated Assault - DV	0	1	-100.00%	2	4	-50.00%	33		
Violent Total:		2	1	100.00%	14	23	-39.13%	126		
Property	Burglary - Residential	1	3	-66.67%	6	13	-53.85%	102		
	Burglary Garage	1	2	-50.00%	9	6	50.00%	34		
	Burglary Commercial	0	4	-100.00%	7	7	0.00%	57		
	Larceny	21	30	-30.00%	109	106	2.83%	907		
	Vehicle Theft	1	6	-83.33%	24	15	60.00%	210		
	Arson	0	1	-100.00%	1	1	0.00%	4		
Property Total:		24	46	-47.83%	156	148	5.41%	1314		
Preliminary Part 1 Crime Totals:		26	47	-44.68%	170	171	-0.58%	1440		
Current 7 Day Period:		8/20/2017 - 8/26/2017			Prior 7 Day Period:		8/13/2017 - 8/19/2017			
Current 28 Day Period:		7/30/2017 - 8/26/2017			Prior 28 Day Period:		7/2/2017 - 7/29/2017			
Current YTD Day Period:		1/1/2017 - 8/26/2017			Prior YTD Period:		1/1/2016 - 8/26/2016			

Prepared by SPD Crime Analysis Office - Tuesday, August 29, 2017

NOTE: SPD moved from UCR to the NIBRS reporting standard on 10/4/16 following the transition to a new RMS System. [Numbers on CompStat reports prior to this date should not be used as a comparison to those on this report.](#) Additional info on these reporting standards can be found on the FBI website: <https://ucr.fbi.gov/nibrs-overview>

This chart represents Preliminary counts of selected crime categories from Police Case Reports. Full statistical analysis to determine the confidence level of this data has not been performed. The % change columns on the preliminary counts differ from the percentage change on the NIBRS crime report, sometimes significantly. The CompStat report is designed for operational use and includes only selected NIBRS categories and coding less complex than full NIBRS rules. Official statistics for these and other NIBRS categories can be found on WASPC & FBI websites once available.





City of Spokane
South Central District (P5)
Selected
Crime Types
2017-08-20 to 2017-08-26

Prepared By:
Crime Analysis Unit
Spokane Police Department

Legend

NIBRS Events



Criminal Homicide



Rape



Robbery Commercial



Robbery Person



Aggravated Assault



Burglary Residential



Burglary Garage



Burglary Commercial



Vehicle Prowling



Vehicle Theft



Arson

Cases Represent LERMS Crime Codes

Points may indicate multiple events

Note: Veh Prowl is only Larceny category displayed



For Additional Information on Incidents
 pertaining to an Area, Trend, or Pattern
 Contact Information Analysis

0 0.2 0.4 0.6 0.8 1 Miles



THIS IS NOT A LEGAL DOCUMENT:
 The information shown on this map is compiled
 from various sources and is subject to constant
 revision. Information shown on this map should
 not be used to determine the location of facilities
 in relationship to property lines, section lines,
 streets, etc.

Sunday - Saturday

SE - South Central District (P5)

8/20/2017 TO 8/26/2017



A/C	Offense Statute	Address	Reported Date	Dist
C	THEFT-3D (From Motor Vehicle)		8/20/2017	P5
A	THEFT-3D (From Motor Vehicle)		8/20/2017	P5
C	THEFT-3D (From Motor Vehicle)		8/24/2017	P5
C	THEFT-3D (From Motor Vehicle)		8/24/2017	P5
C	THEFT-3D (From Motor Vehicle)		8/25/2017	P5
C	THEFT-3D (Motor Vehicle Parts or Accessories)		8/24/2017	P5
<u>SPC5EC</u>				
C	BURGLARY 2D FENCED AREA	100 E SPRAGUE AVE	8/23/2017	P5
C	BURGLARY 2D GARAGE	3800 E PACIFIC AVE	8/24/2017	P5
C	BURGLARY-RESIDENTIAL	100 E 2ND AVE	8/21/2017	P8
C	THEFT-3D (All Other Thefts)	1400 E 7TH AVE	8/21/2017	P5
C	THEFT-3D (All Other Thefts)	1800 E 4TH AVE	8/25/2017	P5
C	THEFT-3D (From Building)	800 S THOR ST	8/20/2017	P5
C	THEFT-3D (From Building)	200 N DIVISION ST	8/20/2017	P5
C	THEFT-3D (From Building)	1400 E 12TH AVE	8/23/2017	P5
C	THEFT-3D (From Building)	3700 E PRATT AVE	8/24/2017	P5
C	THEFT-3D (From Building)	200 E 2ND AVE	8/24/2017	P5
C	THEFT-3D (From Motor Vehicle)	400 S THOR ST	8/21/2017	P5
C	THEFT-3D (From Motor Vehicle)	100 E SPRAGUE AVE	8/23/2017	P5
C	THEFT-3D (Motor Vehicle Parts or Accessories)	2000 E SPRAGUE AVE	8/21/2017	SPC
C	THEFT-CITY (Shoplifting)	400 S THOR ST	8/20/2017	P6
<u>SPC5GP</u>				
C	ASSAULT-2D	1800 E SOUTH RIVERTON AVE	8/25/2017	P4
C	THEFT OF MOTOR VEHICLE	E SPRINGFIELD AVE / N ALTAMONT ST	8/23/2017	P5
C	THEFT-3D (From Building)	1900 E SOUTH RIVERTON AVE	8/23/2017	SPC
C	THEFT-3D (Motor Vehicle Parts or Accessories)	1400 N CRESTLINE ST	8/25/2017	SPC

POLICE SUMMARY - Ending: Saturday, August 26, 2017



SE - Southeast District (P6)

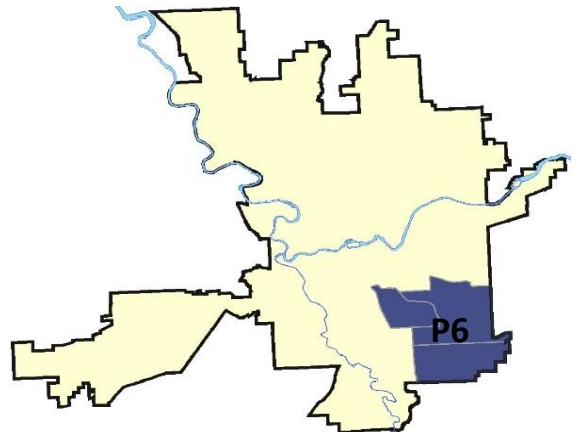
Preliminary IBR Counts

NIBRS Categories (Part 1 Selected)		7 Day Comparison			28 Day Comparison			YTD Comparison		
		Current	Prior	Percent	Current	Prior	Percent	Current	Prior	Percent
Violent	Criminal Homicide	0	0		0	0		0		
	Rape	0	0		3	2	50.00%	20		
	Robbery - Commercial	1	0		2	0		3		
	Robbery - Person	0	0		0	0		7		
	Aggravated Assault - Non DV	1	0		1	1	0.00%	18		
	Aggravated Assault - DV	0	0		0	1	-100.00%	13		
Violent Total:		2	0		6	4	50.00%	61		
Property	Burglary - Residential	1	2	-50.00%	7	18	-61.11%	85		
	Burglary Garage	0	1	-100.00%	1	10	-90.00%	55		
	Burglary Commercial	0	1	-100.00%	3	2	50.00%	9		
	Larceny	20	23	-13.04%	98	85	15.29%	664		
	Vehicle Theft	1	1	0.00%	10	15	-33.33%	87		
	Arson	0	0		0	0		1		
Property Total:		22	28	-21.43%	119	130	-8.46%	901		
Preliminary Part 1 Crime Totals:		24	28	-14.29%	125	134	-6.72%	962		
Current 7 Day Period:		8/20/2017 - 8/26/2017			Prior 7 Day Period:		8/13/2017 - 8/19/2017			
Current 28 Day Period:		7/30/2017 - 8/26/2017			Prior 28 Day Period:		7/2/2017 - 7/29/2017			
Current YTD Day Period:		1/1/2017 - 8/26/2017			Prior YTD Period:		1/1/2016 - 8/26/2016			

Prepared by SPD Crime Analysis Office - Tuesday, August 29, 2017

NOTE: SPD moved from UCR to the NIBRS reporting standard on 10/4/16 following the transition to a new RMS System. [Numbers on CompStat reports prior to this date should not be used as a comparison to those on this report.](#) Additional info on these reporting standards can be found on the FBI website: <https://ucr.fbi.gov/nibrs-overview>

This chart represents Preliminary counts of selected crime categories from Police Case Reports. Full statistical analysis to determine the confidence level of this data has not been performed. The % change columns on the preliminary counts differ from the percentage change on the NIBRS crime report, sometimes significantly. The CompStat report is designed for operational use and includes only selected NIBRS categories and coding less complex than full NIBRS rules. Official statistics for these and other NIBRS categories can be found on WASPC & FBI websites once available.



Sunday - Saturday

SE - Southeast District (P6)

8/20/2017 TO 8/26/2017



A/C	Offense Statute	Address	Reported Date	Dist
C	ASSAULT-2D		8/20/2017	P6
C	BURGLARY-RESIDENTIAL		8/23/2017	P6
C	THEFT-1D (Pocket Picking)		8/20/2017	P6
C	THEFT-2D (From Motor Vehicle)		8/20/2017	P6
C	THEFT-2D (From Motor Vehicle)		8/20/2017	P6
C	THEFT-3D (All Other Thefts)		8/22/2017	P6
A	VEHICLE PROWLING-2D/No Theft		8/24/2017	P6
<u>SPC6LH</u>				
C	MAIL THEFT (All Others)	1400 S CRESTLINE ST	8/24/2017	P6
C	THEFT-2D (From Motor Vehicle)	3000 E 34TH AVE	8/22/2017	P6
C	THEFT-2D (From Motor Vehicle)	4100 E 37TH AVE	8/24/2017	P6
C	THEFT-3D (From Building)	E 23RD AVE / S FREYA ST	8/24/2017	P6
C	THEFT-3D (From Building)	3400 E 21ST AVE	8/25/2017	P6
C	THEFT-3D (From Motor Vehicle)	3900 E 13TH AVE	8/23/2017	P5
C	THEFT-3D (Motor Vehicle Parts or Accessories)	3900 E 13TH AVE	8/23/2017	P5
<u>SPC6RW</u>				
C	ROBBERY 2D COMMERCIAL (NOT PURSE SNATCHING)	2000 E 29TH AVE	8/20/2017	P6
C	THEFT-3D (All Other Thefts)	1800 S SHERMAN ST	8/25/2017	P6
C	THEFT-3D (From Motor Vehicle)	1200 E 19TH AVE	8/20/2017	P6
C	THEFT-3D (From Motor Vehicle)	1900 E 23RD AVE	8/23/2017	SPC
<u>SPC6SG</u>				
C	THEFT OF MOTOR VEHICLE	4400 S ECHO CT	8/21/2017	P6
C	THEFT-3D (From Motor Vehicle)	2600 E 44TH AVE	8/22/2017	P6
C	THEFT-3D (From Motor Vehicle)	4400 S SHERI CT	8/22/2017	SPC
C	THEFT-3D (From Motor Vehicle)	4100 S STONINGTON LN	8/22/2017	P6
A	THEFT-3D (From Motor Vehicle)	3300 E 55TH AVE	8/23/2017	P6
C	THEFT-CITY (Shoplifting)	4500 S REGAL ST	8/21/2017	P6

POLICE SUMMARY - Ending: Saturday, August 26, 2017



SW - Southwest District (P7)

Preliminary IBR Counts

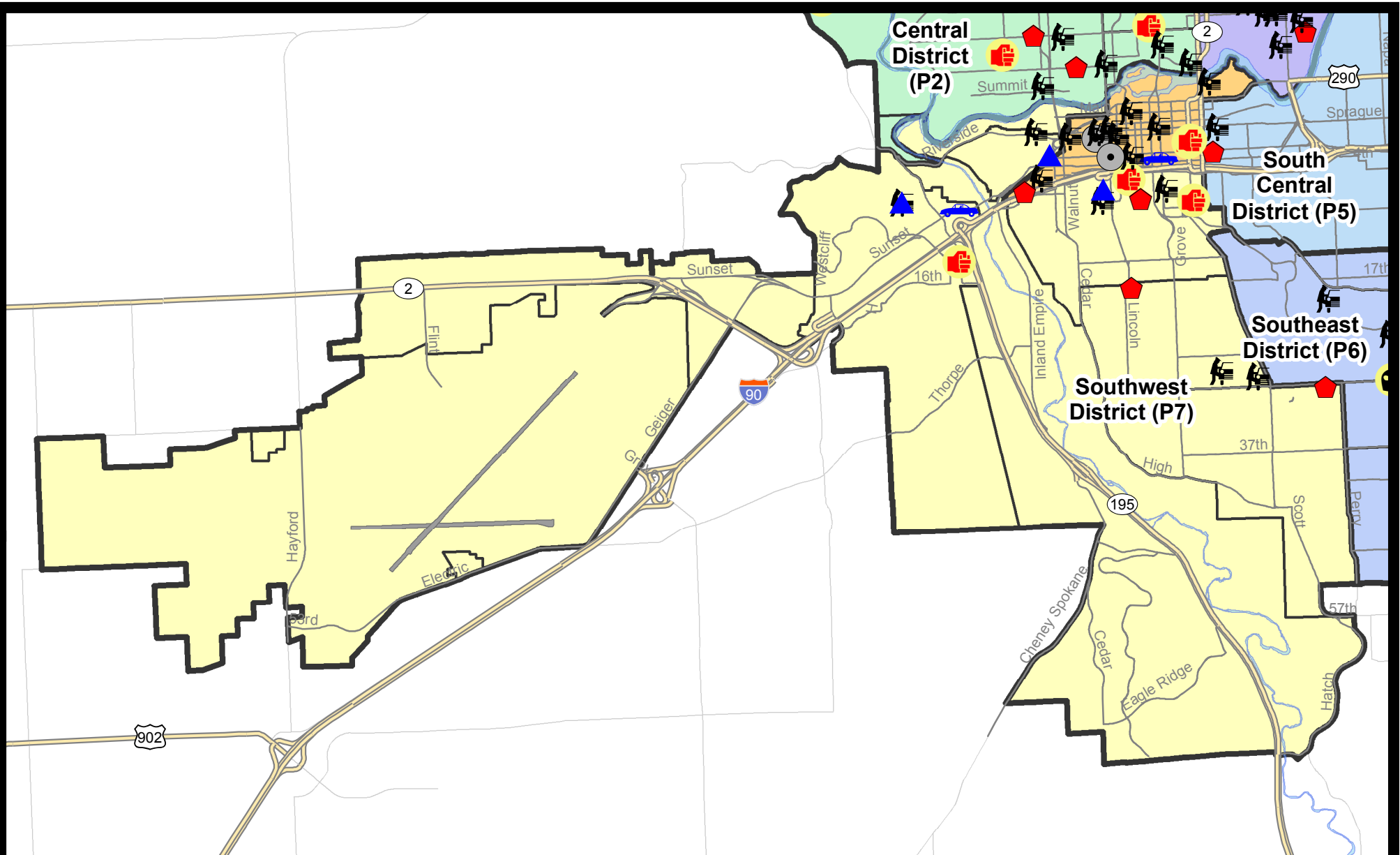
NIBRS Categories (Part 1 Selected)		7 Day Comparison			28 Day Comparison			YTD Comparison		
		Current	Prior	Percent	Current	Prior	Percent	Current	Prior	Percent
Violent	Criminal Homicide	0	0		0	0		1		
	Rape	0	0		1	3	-66.67%	23		
	Robbery - Commercial	0	0		0	1	-100.00%	2		
	Robbery - Person	0	0		0	1	-100.00%	7		
	Aggravated Assault - Non DV	2	2	0.00%	6	3	100.00%	30		
	Aggravated Assault - DV	1	1	0.00%	4	1	300.00%	22		
Violent Total:		3	3	0.00%	11	9	22.22%	85		
Property	Burglary - Residential	3	4	-25.00%	8	21	-61.90%	115		
	Burglary Garage	6	2	200.00%	16	12	33.33%	68		
	Burglary Commercial	0	0		2	5	-60.00%	26		
	Larceny	40	39	2.56%	149	129	15.50%	1007		
	Vehicle Theft	1	7	-85.71%	23	14	64.29%	146		
	Arson	0	0		1	0		4		
Property Total:		50	52	-3.85%	199	181	9.94%	1366		
Preliminary Part 1 Crime Totals:		53	55	-3.64%	210	190	10.53%	1451		
Current 7 Day Period:		8/20/2017 - 8/26/2017			Prior 7 Day Period:		8/13/2017 - 8/19/2017			
Current 28 Day Period:		7/30/2017 - 8/26/2017			Prior 28 Day Period:		7/2/2017 - 7/29/2017			
Current YTD Day Period:		1/1/2017 - 8/26/2017			Prior YTD Period:		1/1/2016 - 8/26/2016			

Prepared by SPD Crime Analysis Office - Tuesday, August 29, 2017

NOTE: SPD moved from UCR to the NIBRS reporting standard on 10/4/16 following the transition to a new RMS System. [Numbers on CompStat reports prior to this date should not be used as a comparison to those on this report.](#) Additional info on these reporting standards can be found on the FBI website: <https://ucr.fbi.gov/nibrs-overview>

This chart represents Preliminary counts of selected crime categories from Police Case Reports. Full statistical analysis to determine the confidence level of this data has not been performed. The % change columns on the preliminary counts differ from the percentage change on the NIBRS crime report, sometimes significantly. The CompStat report is designed for operational use and includes only selected NIBRS categories and coding less complex than full NIBRS rules. Official statistics for these and other NIBRS categories can be found on WASPC & FBI websites once available.



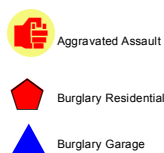



City of Spokane
Southwest District (P7)
Selected
Crime Types
2017-08-20 to 2017-08-26

Prepared By:
Crime Analysis Unit
Spokane Police Department

Legend

NIBRS Events



Cases Represent LERMS Crime Codes
 Points may indicate multiple events
 Note: Veh Prowl is only Larceny category displayed



For Additional Information on Incidents
 pertaining to an Area, Trend, or Pattern
 Contact Information Analysis

0 0.2 0.4 0.6 0.8 1 1.2 1.4 1.6 Miles



THIS IS NOT A LEGAL DOCUMENT:
 The information shown on this map is compiled
 from various sources and is subject to constant
 revision. Information shown on this map should
 not be used to determine the location of facilities
 in relationship to property lines, section lines,
 streets, etc.



Sunday - Saturday

SE - Southwest District (P7)

8/20/2017 TO 8/26/2017



<u>A/C</u>	<u>Offense Statute</u>	<u>Address</u>	<u>Reported Date</u>	<u>Dist</u>
C	BURGLARY 2D GARAGE		8/21/2017	P7
C	THEFT-3D (From Motor Vehicle)		8/20/2017	P7
C	THEFT-3D (From Motor Vehicle)		8/20/2017	P7
C	THEFT-3D (From Motor Vehicle)		8/20/2017	P7
A	THEFT-3D (From Motor Vehicle)		8/21/2017	P7
C	THEFT-3D (From Motor Vehicle)		8/24/2017	P7
<u>SPD7BA</u>				
C	BURGLARY 2D GARAGE	1600 W 2ND AVE	8/21/2017	P7
C	MAIL THEFT (All Others)	100 S CANNON ST	8/20/2017	P7
C	MAIL THEFT (All Others)	2100 W 1ST AVE	8/25/2017	P7
C	THEFT-2D (From Motor Vehicle)	1700 W RIVERSIDE AVE	8/22/2017	P7
C	THEFT-3D (From Building)	500 S COEUR D ALENE ST	8/21/2017	P7
C	THEFT-3D (From Building)	2000 W 4TH AVE	8/23/2017	P7
<u>SPD7CH</u>				
C	ASSAULT-2D	100 W 8TH AVE	8/23/2017	P5
C	BURGLARY 2D GARAGE	500 S MADISON ST	8/25/2017	SPD
C	BURGLARY-RESIDENTIAL	600 W 7TH AVE	8/21/2017	P5
C	DRIVE BY SHOOTING	800 W 5TH AVE	8/24/2017	P8
C	MAIL THEFT (All Others)	1100 W 7TH AVE	8/21/2017	P7
C	MAIL THEFT (All Others)	800 W CLIFF AVE	8/24/2017	P7
C	THEFT-2D (From Building)	600 W 7TH AVE	8/21/2017	P5
C	THEFT-2D (From Building)	1000 W 10TH AVE	8/21/2017	P7
C	THEFT-3D (All Other Thefts)	800 W 5TH AVE	8/22/2017	P7
C	THEFT-3D (All Other Thefts)	S BROWNE ST / W 5TH AVE	8/22/2017	P7
C	THEFT-3D (All Other Thefts)	600 S BERNARD ST	8/24/2017	P7
C	THEFT-3D (From Building)	1100 W 7TH AVE	8/21/2017	P7
C	THEFT-3D (From Building)	1700 W 10TH AVE	8/25/2017	SPD
C	THEFT-3D (From Motor Vehicle)	1000 W 7TH AVE	8/23/2017	P7
C	THEFT-3D (From Motor Vehicle)	300 W 6TH AVE	8/25/2017	SPD
C	THEFT-3D (Shoplifting)	1500 W 10TH AVE	8/25/2017	P7
C	THEFT-CITY (From Building)	600 S ADAMS ST	8/20/2017	P6
<u>SPD7CS</u>				
C	BURGLARY-RESIDENTIAL	1200 E 29TH AVE	8/21/2017	P6
C	THEFT-2D (From Building)	3500 S JEFFERSON DR	8/24/2017	P7
C	THEFT-3D (All Other Thefts)	3400 S GRAND BLVD	8/23/2017	SPD
C	THEFT-3D (From Building)	4100 S GRAND BLVD	8/23/2017	P7
C	THEFT-3D (Shoplifting)	800 E 29TH AVE	8/24/2017	P7

For protection of victim privacy, the entire address on sexual assault crimes has been redacted.

A/C	Offense Statute	Address	Reported Date	Dist
C	THEFT-3D (Shoplifting)	800 E 29TH AVE	8/25/2017	P7
<u>SPD7GT</u>				
C	ASSAULT-2D	1300 S LINDEKE ST	8/20/2017	P7
<u>SPD7MC</u>				
C	BURGLARY-RESIDENTIAL	800 W 17TH AVE	8/21/2017	P7
C	THEFT-2D (All Other Thefts)	1700 S GRAND BLVD	8/22/2017	P7
C	THEFT-3D (All Other Thefts)	1200 W 23RD AVE	8/20/2017	P7
C	THEFT-3D (All Other Thefts)	600 W 17TH AVE	8/23/2017	P7
A	THEFT-3D (From Motor Vehicle)	400 E 28TH AVE	8/21/2017	P7
C	THEFT-3D (From Motor Vehicle)	0 E 27TH AVE	8/21/2017	SPD
C	THEFT-3D (Shoplifting)	2800 S GRAND BLVD	8/20/2017	P7
<u>SPD7WH</u>				
C	BURGLARY 2D GARAGE	3300 W HARTSON AVE	8/21/2017	P7
C	THEFT OF MOTOR VEHICLE	W SUNSET BLVD / S LINDEKE ST	8/24/2017	P7
C	THEFT-2D (From Motor Vehicle)	3300 W HARTSON AVE	8/21/2017	P7
C	THEFT-3D (From Building)	3300 W 9TH AVE	8/22/2017	P7
C	THEFT-3D (From Building)	1500 S RUSTLE ST	8/24/2017	P7

SPOKANE POLICE DEPARTMENT

DOWNTOWN

Police Service Area



PSA Commander

Captain David Singley



POLICE SUMMARY - Ending: Saturday, August 26, 2017

DOWNTOWN PRECINCT (P8)



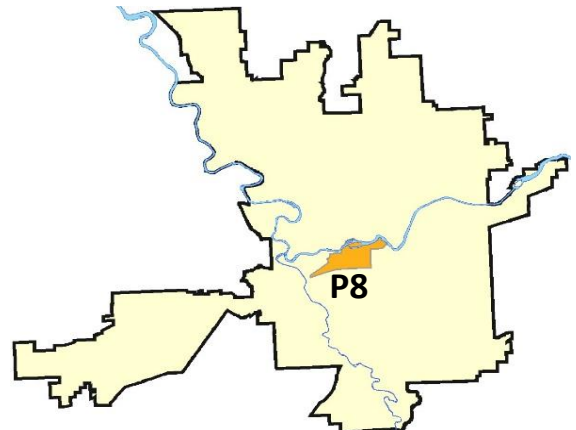
Preliminary IBR Counts


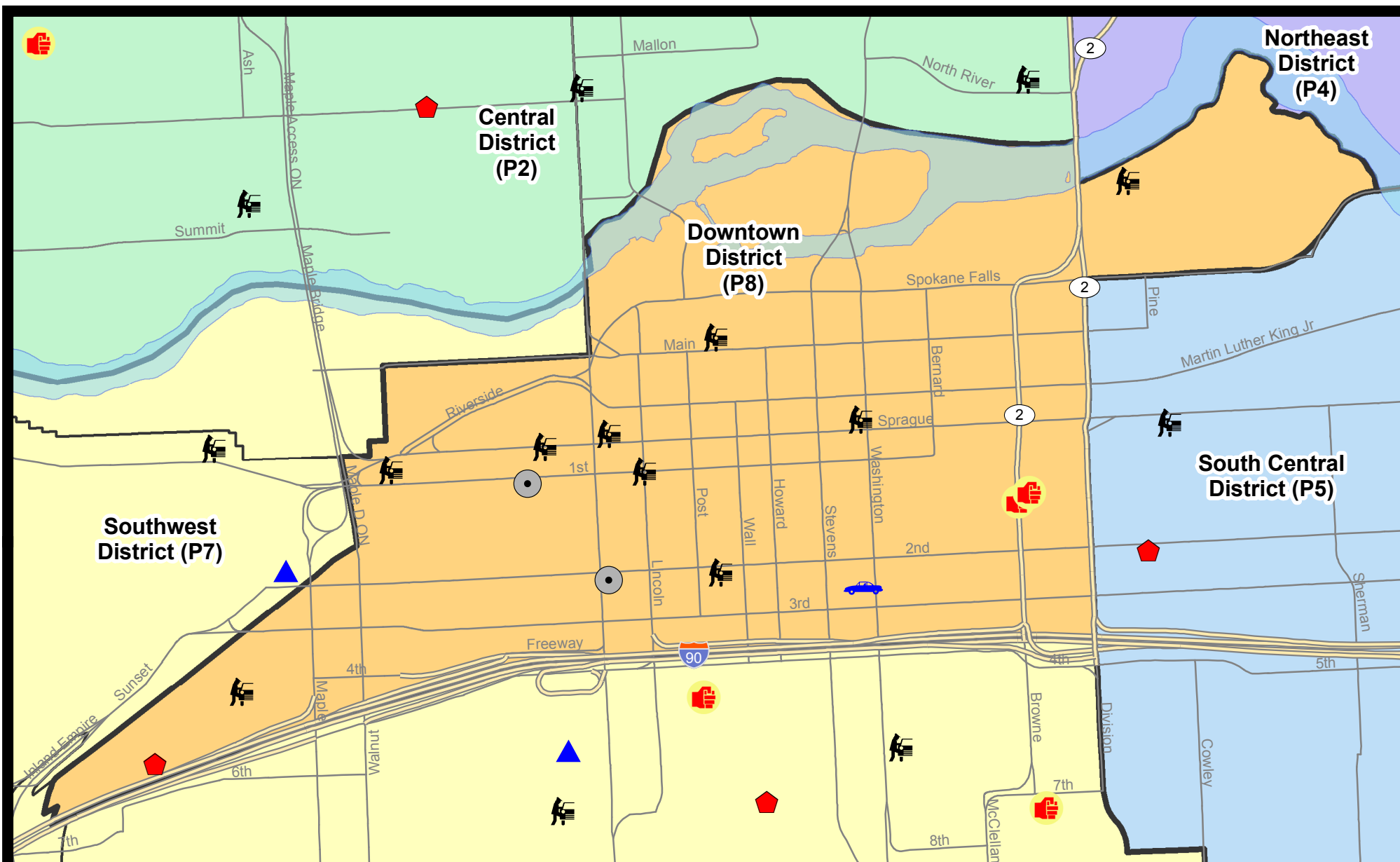
NIBRS Categories (Part 1 Selected)		7 Day Comparison			28 Day Comparison			YTD Comparison		
		Current	Prior	Percent	Current	Prior	Percent	Current	Prior	Percent
Violent	Criminal Homicide	0	0		0	0		0		
	Rape	0	0		1	2	-50.00%	16		
	Robbery - Commercial	0	0		0	0		0		
	Robbery - Person	0	0		3	6	-50.00%	31		
	Aggravated Assault - Non DV	2	3	-33.33%	12	8	50.00%	61		
	Aggravated Assault - DV	0	1	-100.00%	1	1	0.00%	13		
Violent Total:		2	4	-50.00%	17	17	0.00%	121		
Property	Burglary - Residential	1	1	0.00%	4	4	0.00%	25		
	Burglary Garage	0	0		0	0		1		
	Burglary Commercial	2	3	-33.33%	5	1	400.00%	26		
	Larceny	26	24	8.33%	94	81	16.05%	744		
	Vehicle Theft	1	0		2	5	-60.00%	38		
	Arson	0	0		0	0		0		
Property Total:		30	28	7.14%	105	91	15.38%	834		
Preliminary Part 1 Crime Totals:		32	32	0.00%	122	108	12.96%	955		
Current 7 Day Period:		8/20/2017 - 8/26/2017			Prior 7 Day Period:		8/13/2017 - 8/19/2017			
Current 28 Day Period:		7/30/2017 - 8/26/2017			Prior 28 Day Period:		7/2/2017 - 7/29/2017			
Current YTD Day Period:		1/1/2017 - 8/26/2017			Prior YTD Period:		1/1/2016 - 8/26/2016			

Prepared by SPD Crime Analysis Office - Tuesday, August 29, 2017

NOTE: SPD moved from UCR to the NIBRS reporting standard on 10/4/16 following the transition to a new RMS System. [Numbers on CompStat reports prior to this date should not be used as a comparison to those on this report.](#) Additional info on these reporting standards can be found on the FBI website: <https://ucr.fbi.gov/nibrs-overview>

This chart represents Preliminary counts of selected crime categories from Police Case Reports. Full statistical analysis to determine the confidence level of this data has not been performed. The % change columns on the preliminary counts differ from the percentage change on the NIBRS crime report, sometimes significantly. The CompStat report is designed for operational use and includes only selected NIBRS categories and coding less complex than full NIBRS rules. Official statistics for these and other NIBRS categories can be found on WASPC & FBI websites once available.




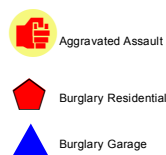



City of Spokane
Downtown District (P8)
Selected
Crime Types
2017-08-20 to 2017-08-26

Prepared By:
Crime Analysis Unit
Spokane Police Department

Legend

NIBRS Events



Cases Represent LERMS Crime Codes
 Points may indicate multiple events
 Note: Veh Prowl is only Larceny category displayed



For Additional Information on Incidents
 pertaining to an Area, Trend, or Pattern
 Contact Information Analysis

0 0.2 Miles



THIS IS NOT A LEGAL DOCUMENT:
 The information shown on this map is compiled
 from various sources and is subject to constant
 revision. Information shown on this map should
 not be used to determine the location of facilities
 in relationship to property lines, section lines,
 streets, etc.



Sunday - Saturday

SW - Downtown District (P8)

8/20/2017 TO 8/26/2017



<u>A/C</u>	<u>Offense Statute</u>	<u>Address</u>	<u>Reported Date</u>	<u>Dist</u>
C	VEHICLE PROWLING-2D/Theft of Motor Vehicle Parts or Acce		8/20/2017	P8
<u>SPD8RS</u>				
C	ASSAULT-1D	0 W PACIFIC AVE	8/22/2017	P8
C	BURGLARY 2D COMMERCIAL	1100 W 1ST AVE	8/20/2017	P8
A	BURGLARY 2D COMMERCIAL	900 W 2ND AVE	8/24/2017	P8
C	BURGLARY-RESIDENTIAL	500 S ELM ST	8/25/2017	P7
C	THEFT OF MOTOR VEHICLE	200 S WASHINGTON ST	8/22/2017	P8
C	THEFT(FIREARM) (From Motor Vehicle)	1700 W 4TH AVE	8/22/2017	P8
C	THEFT-2D (All Other Thefts)	W SPOKANE FALLS BLVD / N WASHINGTON	8/20/2017	P8
C	THEFT-2D (All Other Thefts)	200 N DIVISION ST	8/20/2017	P8
C	THEFT-2D (All Other Thefts)	700 W RIVERSIDE AVE	8/22/2017	P8
C	THEFT-2D (All Other Thefts)	0 W 3RD AVE	8/25/2017	P8
C	THEFT-3D (All Other Thefts)	800 W MAIN AVE	8/21/2017	P8
C	THEFT-3D (All Other Thefts)	700 W RIVERSIDE AVE	8/21/2017	P8
C	THEFT-3D (All Other Thefts)	100 S MADISON ST	8/23/2017	P8
C	THEFT-3D (All Other Thefts)	700 W RIVERSIDE AVE	8/24/2017	P8
C	THEFT-3D (From Building)	1100 W SPRAGUE AVE	8/22/2017	P8
C	THEFT-3D (From Building)	100 W 3RD AVE	8/23/2017	P8
C	THEFT-3D (From Building)	1200 W SPRAGUE AVE	8/23/2017	P8
C	THEFT-3D (From Motor Vehicle)	0 N WASHINGTON ST	8/20/2017	P8
C	THEFT-3D (From Motor Vehicle)	0 S CEDAR ST	8/21/2017	P8
A	THEFT-3D (From Motor Vehicle)	N MADISON ST / W SPRAGUE AVE	8/22/2017	P5
C	THEFT-3D (From Motor Vehicle)	400 N RIVERPOINT BLVD	8/22/2017	P8
C	THEFT-3D (From Motor Vehicle)	900 W SPRAGUE AVE	8/22/2017	P8
C	THEFT-3D (From Motor Vehicle)	700 W MAIN AVE	8/22/2017	P8
C	THEFT-3D (From Motor Vehicle)	S LINCOLN ST / W 1ST AVE	8/23/2017	P8
C	THEFT-3D (From Motor Vehicle)	700 W 2ND AVE	8/25/2017	P8
C	THEFT-3D (Motor Vehicle Parts or Accessories)	700 W MAIN AVE	8/22/2017	P8
C	THEFT-3D (Shoplifting)	700 W MAIN AVE	8/21/2017	P8
C	THEFT-3D (Shoplifting)	700 W RIVERSIDE AVE	8/24/2017	P8
C	WEAPON(INTIMIDATE WITH)	S BROWNE ST / W PACIFIC AVE	8/21/2017	P8

POLICE SUMMARY - Ending: Saturday, August 26, 2017



Other Jurisdiction or Unk District

Preliminary IBR Counts

NIBRS Categories (Part 1 Selected)		7 Day Comparison			28 Day Comparison			YTD Comparison		
		Current	Prior	Percent	Current	Prior	Percent	Current	Prior	Percent
Violent	Criminal Homicide	0	0		0	0		0		
	Rape	0	0		0	1	-100.00%	18		
	Robbery - Commercial	0	0		0	0		8		
	Robbery - Person	0	0		0	0		13		
	Aggravated Assault - Non DV	0	0		0	0		45		
	Aggravated Assault - DV	0	0		0	0		10		
Violent Total:		0	0		0	1	-100.00%	94		
Property	Burglary - Residential	1	0		1	0		2		
	Burglary Garage	0	0		0	0		0		
	Burglary Commercial	0	0		0	0		1		
	Larceny	2	3	-33.33%	11	3	266.67%	54		
	Vehicle Theft	0	0		2	0		32		
	Arson	0	0		0	0		2		
Property Total:		3	3	0.00%	14	3	366.67%	91		
Preliminary Part 1 Crime Totals:		3	3	0.00%	14	4	250.00%	185		
Current 7 Day Period:		8/20/2017 - 8/26/2017			Prior 7 Day Period:		8/13/2017 - 8/19/2017			
Current 28 Day Period:		7/30/2017 - 8/26/2017			Prior 28 Day Period:		7/2/2017 - 7/29/2017			
Current YTD Day Period:		1/1/2017 - 8/26/2017			Prior YTD Period:		1/1/2016 - 8/26/2016			

Prepared by SPD Crime Analysis Office - Tuesday, August 29, 2017

NOTE: SPD moved from UCR to the NIBRS reporting standard on 10/4/16 following the transition to a new RMS System. [Numbers on CompStat reports prior to this date should not be used as a comparison to those on this report.](#) Additional info on these reporting standards can be found on the FBI website: <https://ucr.fbi.gov/nibrs-overview>

This chart represents Preliminary counts of selected crime categories from Police Case Reports. Full statistical analysis to determine the confidence level of this data has not been performed. The % change columns on the preliminary counts differ from the percentage change on the NIBRS crime report, sometimes significantly. The CompStat report is designed for operational use and includes only selected NIBRS categories and coding less complex than full NIBRS rules. Official statistics for these and other NIBRS categories can be found on WASPC & FBI websites once available.

Sunday - Saturday

8/20/2017 TO 8/26/2017

Other Jurisdiction/Unk District



<u>A/C</u>	<u>Offense Statute</u>	<u>Address</u>	<u>Reported Date</u>	<u>Dist</u>
C	BURGLARY-RESIDENTIAL		8/24/2017	SPD
C	THEFT-2D (From Motor Vehicle)		8/24/2017	SPC