

SPOKANE POLICE DEPARTMENT

PRELIMINARY CITYWIDE **IBR** CRIME REPORT



Preliminary IBR Counts

CHIEF OF POLICE

Craig Meidl

Period Ending: Saturday, August 19, 2017

NIBRS Categories (Part 1 Selected)		7 Day Comparison			28 Day Comparison			YTD Comparison		
		Current	Prior	Percent	Current	Prior	Percent	Current	Prior	Percent
Violent	Criminal Homicide	0	0		0	0		3		
	Rape	0	5	-100.00%	19	25	-24.00%	212		
	Robbery - Commercial	0	1	-100.00%	2	8	-75.00%	52		
	Robbery - Person	3	6	-50.00%	18	19	-5.26%	141		
	Aggravated Assault - Non DV	10	19	-47.37%	55	51	7.84%	372		
	Aggravated Assault - DV	4	5	-20.00%	20	33	-39.39%	230		
Violent Total:		17	36	-52.78%	114	136	-16.18%	1010		
Property	Burglary - Residential	8	26	-69.23%	89	127	-29.92%	818		
	Burglary Garage	10	19	-47.37%	55	59	-6.78%	408		
	Burglary Commercial	4	7	-42.86%	37	40	-7.50%	313		
	Larceny	218	316	-31.01%	1071	1106	-3.16%	8286		
	Vehicle Theft	16	39	-58.97%	124	149	-16.78%	1231		
	Arson	0	1	-100.00%	1	3	-66.67%	20		
Property Total:		256	408	-37.25%	1377	1484	-7.21%	11076		
Preliminary Part 1 Crime Totals:		273	444	-38.51%	1491	1620	-7.96%	12086		
Current 7 Day Period:		8/13/2017 - 8/19/2017			Prior 7 Day Period:		8/6/2017 - 8/12/2017			
Current 28 Day Period:		7/23/2017 - 8/19/2017			Prior 28 Day Period:		6/25/2017 - 7/22/2017			
Current YTD Day Period:		1/1/2017 - 8/19/2017			Prior YTD Period:		1/1/2016 - 8/19/2016			

Prepared by SPD Crime Analysis Office - Monday, August 21, 2017

NOTE: SPD moved from UCR to the NIBRS reporting standard on 10/4/16 following the transition to a new RMS System. [Numbers on CompStat reports prior to this date should not be used as a comparison to those on this report.](#) Additional info on these reporting standards can be found on the FBI website: <https://ucr.fbi.gov/nibrs-overview>

This chart represents Preliminary counts of selected crime categories from Police Case Reports. Full statistical analysis to determine the confidence level of this data has not been performed. The % change columns on the preliminary counts differ from the percentage change on the NIBRS crime report, sometimes significantly. The CompStat report is designed for operational use and includes only selected NIBRS categories and coding less complex than full NIBRS rules. Official statistics for these and other NIBRS categories can be found on WASPC & FBI websites once available.



SPOKANE POLICE DEPARTMENT



NORTH **Police Service Area**

PSA Commander

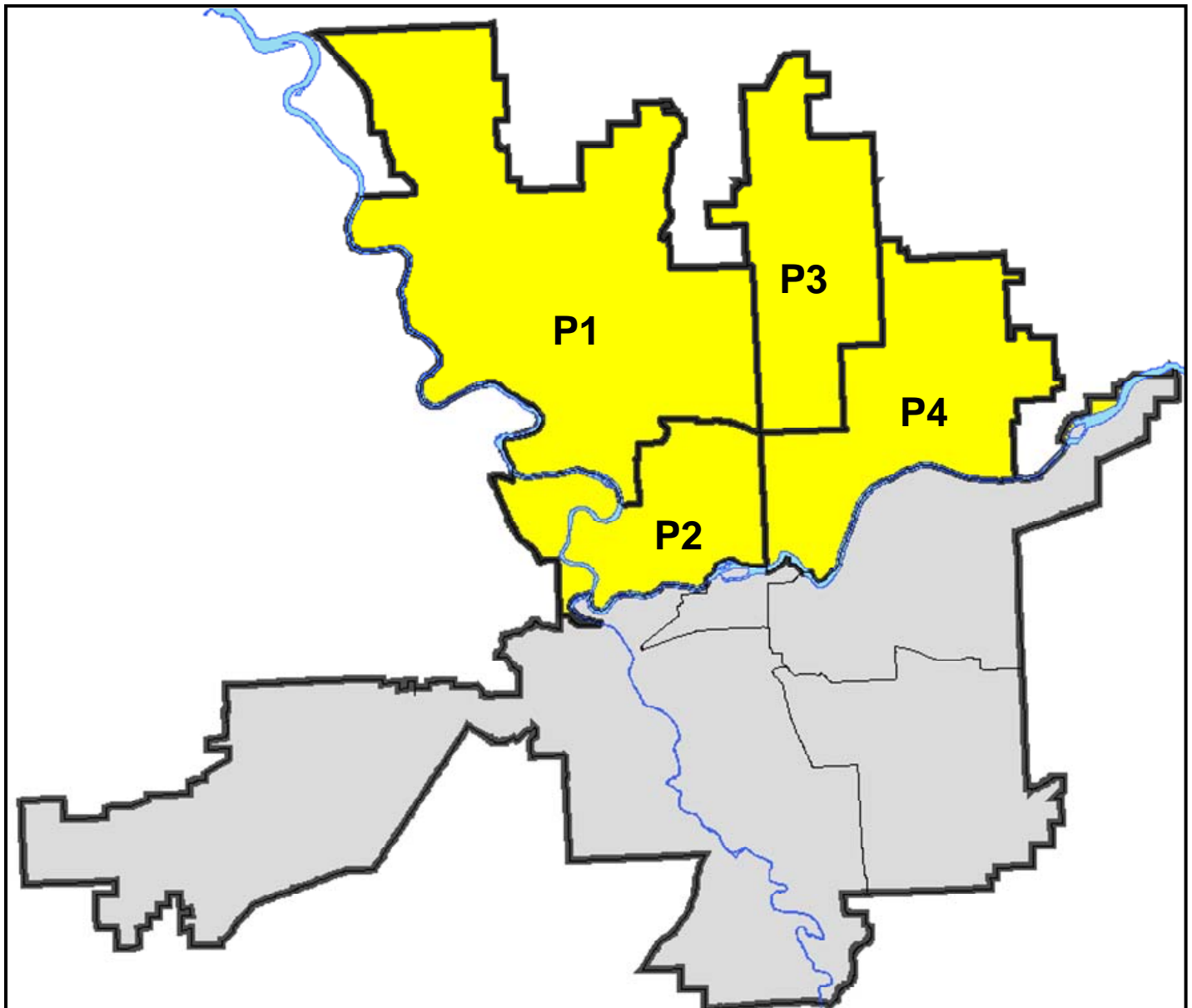
Captain Dan Torok

Northwest District (P1)

Central District (P2)

Neva-Wood District (P3)

Northeast District (P4)



POLICE SUMMARY - Ending: Saturday, August 19, 2017

NORTH PRECINCT (P1, P2, P3, and P4)



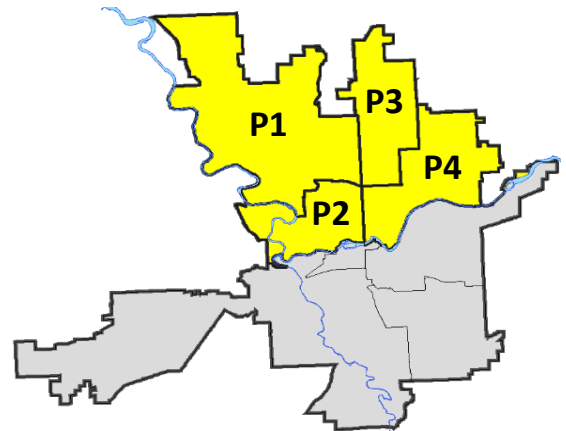
Preliminary IBR Counts

NIBRS Categories (Part 1 Selected)		7 Day Comparison			28 Day Comparison			YTD Comparison		
		Current	Prior	Percent	Current	Prior	Percent	Current	Prior	Percent
Violent	Criminal Homicide	0	0		0	0		2		
	Rape	0	3	-100.00%	10	17	-41.18%	115		
	Robbery - Commercial	0	1	-100.00%	1	6	-83.33%	38		
	Robbery - Person	3	3	0.00%	11	8	37.50%	62		
	Aggravated Assault - Non DV	5	12	-58.33%	32	19	68.42%	176		
	Aggravated Assault - DV	3	3	0.00%	15	24	-37.50%	142		
Violent Total:		11	22	-50.00%	69	74	-6.76%	535		
Property	Burglary - Residential	6	22	-72.73%	65	68	-4.41%	504		
	Burglary Garage	6	10	-40.00%	29	35	-17.14%	259		
	Burglary Commercial	0	5	-100.00%	21	29	-27.59%	200		
	Larceny	131	192	-31.77%	649	685	-5.26%	5053		
	Vehicle Theft	11	19	-42.11%	66	91	-27.47%	732		
	Arson	0	0		0	2	-100.00%	10		
Property Total:		154	248	-37.90%	830	910	-8.79%	6758		
Preliminary Part 1 Crime Totals:		165	270	-38.89%	899	984	-8.64%	7293		
Current 7 Day Period:		8/13/2017 - 8/19/2017			Prior 7 Day Period:		8/6/2017 - 8/12/2017			
Current 28 Day Period:		7/23/2017 - 8/19/2017			Prior 28 Day Period:		6/25/2017 - 7/22/2017			
Current YTD Day Period:		1/1/2017 - 8/19/2017			Prior YTD Period:		1/1/2016 - 8/19/2016			

Prepared by SPD Crime Analysis Office - Monday, August 21, 2017

NOTE: SPD moved from UCR to the NIBRS reporting standard on 10/4/16 following the transition to a new RMS System. [Numbers on CompStat reports prior to this date should not be used as a comparison to those on this report.](#) Additional info on these reporting standards can be found on the FBI website: <https://ucr.fbi.gov/nibrs-overview>

This chart represents Preliminary counts of selected crime categories from Police Case Reports. Full statistical analysis to determine the confidence level of this data has not been performed. The % change columns on the preliminary counts differ from the percentage change on the NIBRS crime report, sometimes significantly. The CompStat report is designed for operational use and includes only selected NIBRS categories and coding less complex than full NIBRS rules. Official statistics for these and other NIBRS categories can be found on WASPC & FBI websites once available.



POLICE SUMMARY - Ending: Saturday, August 19, 2017



NW - Northwest District (P1)

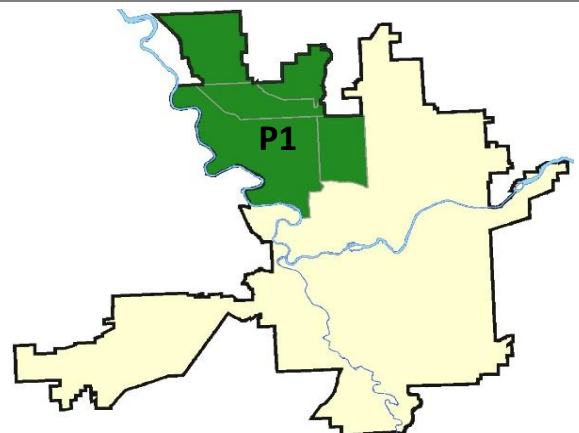
Preliminary IBR Counts

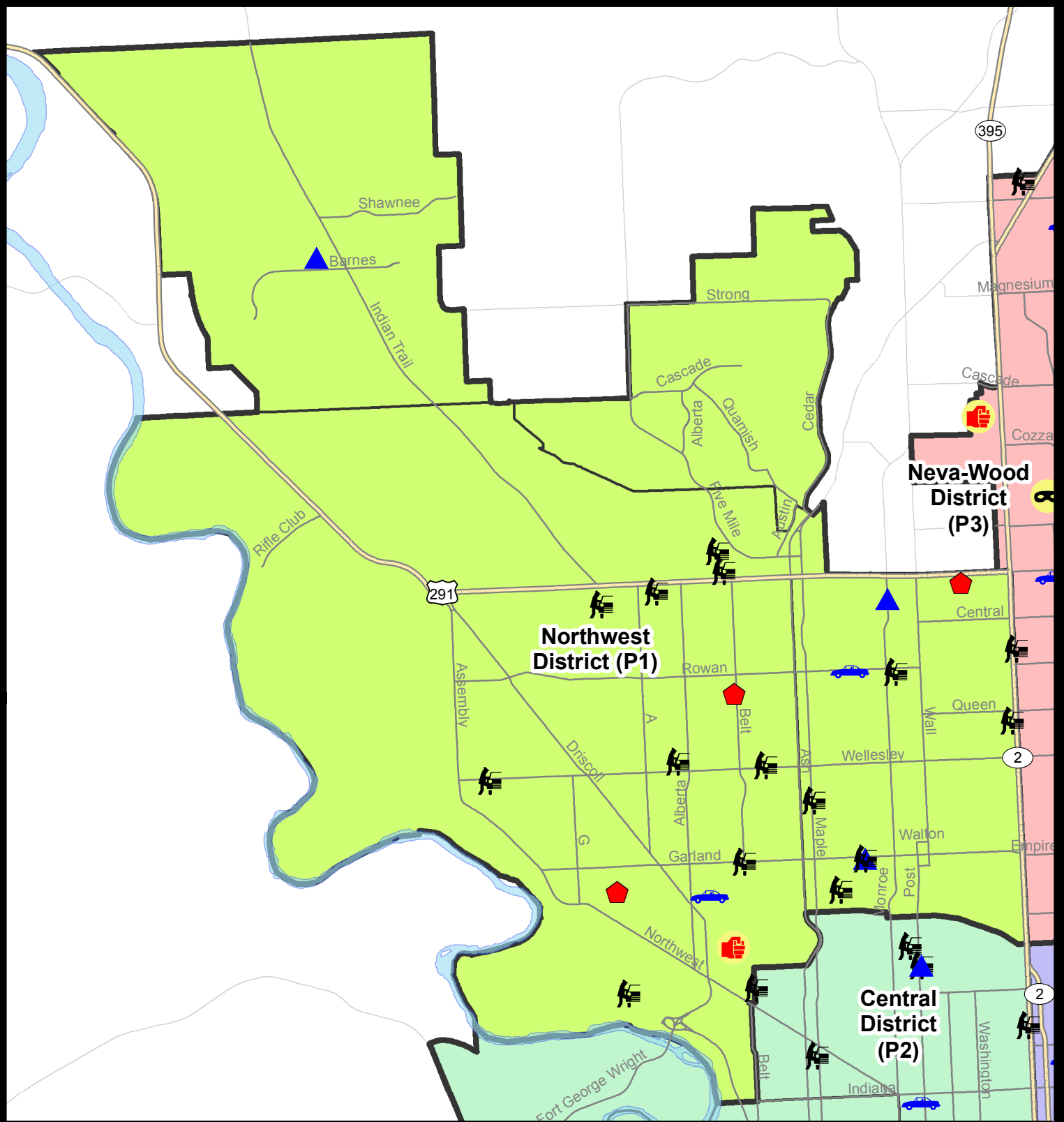
NIBRS Categories (Part 1 Selected)		7 Day Comparison			28 Day Comparison			YTD Comparison		
		Current	Prior	Percent	Current	Prior	Percent	Current	Prior	Percent
Violent	Criminal Homicide	0	0		0	0		0		
	Rape	0	1	-100.00%	6	4	50.00%	25		
	Robbery - Commercial	0	0		0	1	-100.00%	4		
	Robbery - Person	0	0		0	2	-100.00%	11		
	Aggravated Assault - Non DV	0	5	-100.00%	7	2	250.00%	40		
	Aggravated Assault - DV	1	0		3	2	50.00%	20		
Violent Total:		1	6	-83.33%	16	11	45.45%	100		
Property	Burglary - Residential	3	9	-66.67%	22	20	10.00%	133		
	Burglary Garage	3	2	50.00%	8	14	-42.86%	86		
	Burglary Commercial	0	0		1	7	-85.71%	32		
	Larceny	36	44	-18.18%	147	117	25.64%	1072		
	Vehicle Theft	2	5	-60.00%	14	19	-26.32%	133		
	Arson	0	0		0	1	-100.00%	4		
Property Total:		44	60	-26.67%	192	178	7.87%	1460		
Preliminary Part 1 Crime Totals:		45	66	-31.82%	208	189	10.05%	1560		
Current 7 Day Period:		8/13/2017 - 8/19/2017			Prior 7 Day Period:		8/6/2017 - 8/12/2017			
Current 28 Day Period:		7/23/2017 - 8/19/2017			Prior 28 Day Period:		6/25/2017 - 7/22/2017			
Current YTD Day Period:		1/1/2017 - 8/19/2017			Prior YTD Period:		1/1/2016 - 8/19/2016			

Prepared by SPD Crime Analysis Office - Monday, August 21, 2017

NOTE: SPD moved from UCR to the NIBRS reporting standard on 10/4/16 following the transition to a new RMS System. [Numbers on CompStat reports prior to this date should not be used as a comparison to those on this report.](#) Additional info on these reporting standards can be found on the FBI website: <https://ucr.fbi.gov/nibrs-overview>

This chart represents Preliminary counts of selected crime categories from Police Case Reports. Full statistical analysis to determine the confidence level of this data has not been performed. The % change columns on the preliminary counts differ from the percentage change on the NIBRS crime report, sometimes significantly. The CompStat report is designed for operational use and includes only selected NIBRS categories and coding less complex than full NIBRS rules. Official statistics for these and other NIBRS categories can be found on WASPC & FBI websites once available.





City of Spokane
Northwest District (P1)
Selected
Crime Codes
2017-08-13 to 2017-08-19
 Prepared By:
 Crime Analysis Unit
 Spokane Police Department

Legend

NIBRS Events



Criminal Homicide



Rape



Robbery Commercial



Robbery Person



Aggravated Assault



Burglary Residential



Burglary Garage



Burglary Commercial



Vehicle Prowling



Vehicle Theft



Arson



Cases Represent LERMS Crime Codes
 Points may indicate multiple events
 Note: Veh Prowl is only Larceny displayed

For Additional Information on
 Incidents pertaining to an
 Area, Trend, or Pattern
 Contact Information Analysis

0 0.25 0.5 1 Miles



THIS IS NOT A LEGAL DOCUMENT:
 The information shown on this map is compiled
 from various sources and is subject to constant
 revision. Information shown on this map should
 not be used to determine the location of facilities
 in relationship to property lines, section lines,
 streets, etc.

Sunday - Saturday

NW - Northwest District (P1)

8/13/2017 TO 8/19/2017



<u>A/C</u>	<u>Offense Statute</u>	<u>Address</u>	<u>Reported Date</u>	<u>Dist</u>
<u>SPA1BS</u>				
C	THEFT-2D (From Motor Vehicle)	2200 W ROSEWOOD AVE	8/16/2017	P1
C	THEFT-3D (From Motor Vehicle)	2300 W HOLYOKE AVE	8/16/2017	P1
C	THEFT-3D (Shoplifting)	3300 W INDIAN TRAIL RD	8/15/2017	P1
<u>SPA1IT</u>				
C	BURGLARY 2D GARAGE	5400 W BARNES RD	8/14/2017	SPA
C	THEFT-3D (Shoplifting)	9000 N INDIAN TRAIL RD	8/16/2017	P1
<u>SPA1NH</u>				
C	BURGLARY 1D RESIDENTIAL	6200 N WHITEHOUSE ST	8/14/2017	P1
C	BURGLARY 2D FENCED AREA	5200 N ADAMS ST	8/18/2017	P1
C	BURGLARY 2D GARAGE	W DALKE AVE / N MONROE ST	8/15/2017	P1
C	BURGLARY 2D GARAGE	1100 W GARLAND AVE	8/17/2017	P1
C	THEFT OF MOTOR VEHICLE	5400 N ADAMS ST	8/14/2017	P1
C	THEFT-2D (All Other Thefts)	4100 N HOWARD ST	8/14/2017	P1
C	THEFT-2D (All Other Thefts)	300 W LONGFELLOW AVE	8/14/2017	P1
C	THEFT-2D (From Building)	4900 N MAPLE ST	8/18/2017	SPA
C	THEFT-2D (From Motor Vehicle)	1300 W GORDON AVE	8/14/2017	SPA
C	THEFT-3D (All Other Thefts)	700 W KIERNAN AVE	8/17/2017	P1
C	THEFT-3D (From Building)	4000 N STEVENS ST	8/13/2017	P1
C	THEFT-3D (From Motor Vehicle)	4300 N MAPLE ST	8/13/2017	P1
C	THEFT-3D (From Motor Vehicle)	5400 N LINCOLN ST	8/14/2017	P1
C	THEFT-3D (From Motor Vehicle)	5000 N DIVISION ST	8/14/2017	P1
C	THEFT-3D (From Motor Vehicle)	1100 W GARLAND AVE	8/17/2017	P1
C	THEFT-3D (Motor Vehicle Parts or Accessories)	100 W CORA AVE	8/18/2017	P1
C	THEFT-CITY (All Other Thefts)	800 W CORA AVE	8/16/2017	P1
<u>SPA1NW</u>				
C	ASSAULT-2D	2300 W DALTON AVE	8/18/2017	SPA
C	BURGLARY-RESIDENTIAL	5300 N BELT ST	8/15/2017	P1
C	BURGLARY-RESIDENTIAL	3100 W KIERNAN AVE	8/16/2017	P1
C	THEFT OF MOTOR VEHICLE	2400 W GORDON AVE	8/13/2017	P1
C	THEFT-2D (From Building)	2300 W WELLESLEY AVE	8/18/2017	P1
C	THEFT-3D (All Other Thefts)	4700 N CANNON ST	8/13/2017	P1
C	THEFT-3D (All Other Thefts)	3000 W WELLESLEY AVE	8/14/2017	P1
C	THEFT-3D (All Other Thefts)	4800 W NINE MILE RD	8/17/2017	P1
A	THEFT-3D (All Other Thefts)	2100 W DALTON AVE	8/18/2017	P1
C	THEFT-3D (From Building)	1700 W GARLAND AVE	8/16/2017	P1
C	THEFT-3D (From Motor Vehicle)	2600 W BROAD AVE	8/13/2017	P2
C	THEFT-3D (From Motor Vehicle)	N BELT ST / W GARLAND AVE	8/14/2017	P1

For protection of victim privacy, the entire address on sexual assault crimes has been redacted.

A/C	Offense Statute	Address	Reported Date	Dist
A	THEFT-3D (From Motor Vehicle)	2800 W MIDWICK AVE	8/15/2017	P1
A	THEFT-3D (From Motor Vehicle)	3100 W GRACE AVE	8/15/2017	SPA
C	THEFT-3D (From Motor Vehicle)	3100 W DALKE AVE	8/17/2017	P1
C	THEFT-3D (Motor Vehicle Parts or Accessories)	2600 W BROAD AVE	8/13/2017	P2
C	THEFT-3D (Motor Vehicle Parts or Accessories)	3000 W WELLESLEY AVE	8/14/2017	P1
C	THEFT-3D (Shoplifting)	4800 W NINE MILE RD	8/13/2017	P1
C	VEH(THEFT OF FUEL)	4600 N RUSTLE ST	8/17/2017	P1
A	VEHICLE PROWLING-2D/No Theft	4700 N CANNON ST	8/13/2017	P1

POLICE SUMMARY - Ending: Saturday, August 19, 2017



NW - North Central District (P2)

Preliminary IBR Counts

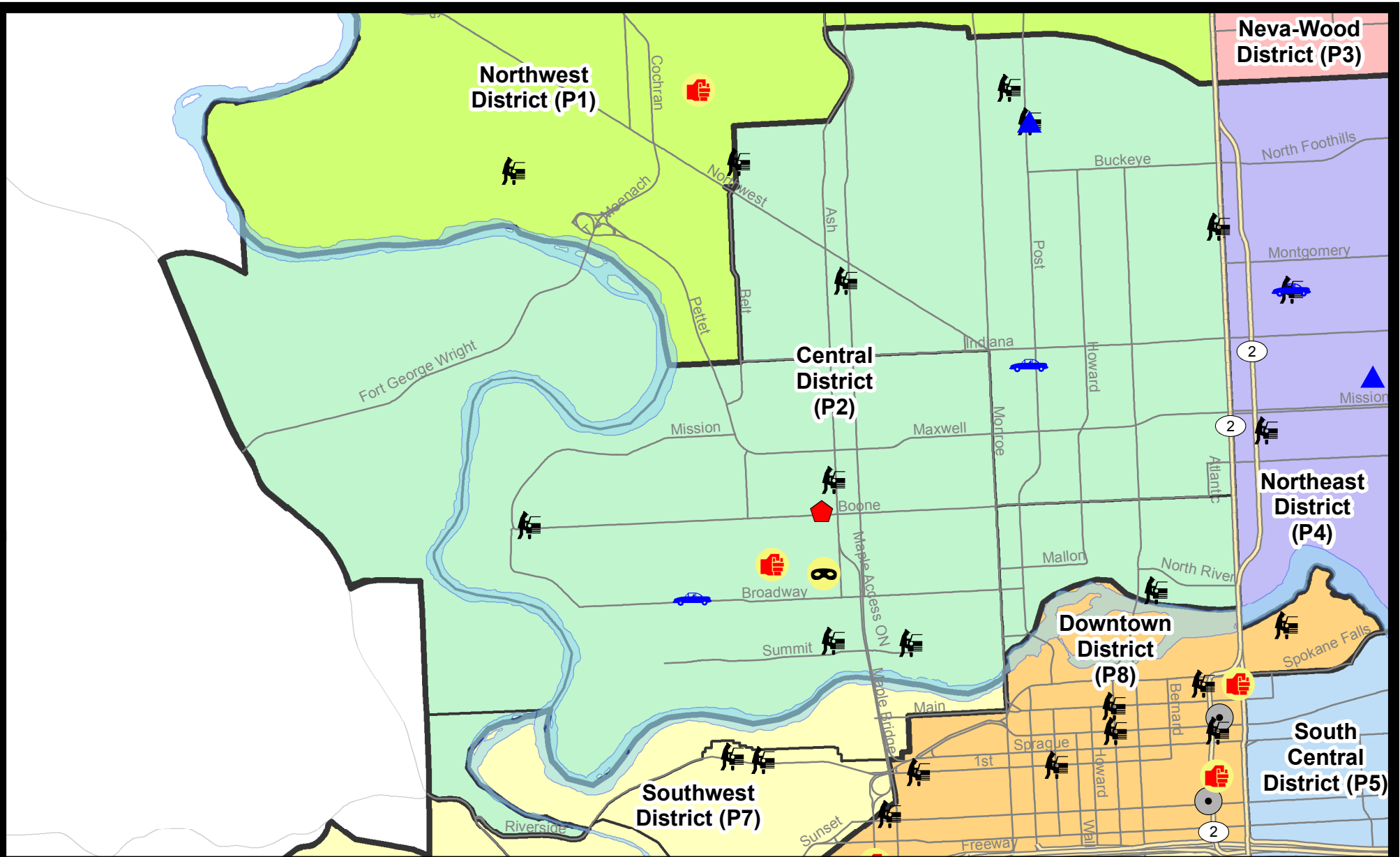
NIBRS Categories (Part 1 Selected)		7 Day Comparison			28 Day Comparison			YTD Comparison		
		Current	Prior	Percent	Current	Prior	Percent	Current	Prior	Percent
Violent	Criminal Homicide	0	0		0	0		0		
	Rape	0	0		1	5	-80.00%	31		
	Robbery - Commercial	0	0		0	1	-100.00%	5		
	Robbery - Person	1	2	-50.00%	6	2	200.00%	16		
	Aggravated Assault - Non DV	0	4	-100.00%	8	5	60.00%	47		
	Aggravated Assault - DV	1	1	0.00%	4	7	-42.86%	37		
Violent Total:		2	7	-71.43%	19	20	-5.00%	136		
Property	Burglary - Residential	1	6	-83.33%	15	16	-6.25%	121		
	Burglary Garage	1	2	-50.00%	5	6	-16.67%	58		
	Burglary Commercial	0	2	-100.00%	9	10	-10.00%	77		
	Larceny	27	24	12.50%	111	143	-22.38%	937		
	Vehicle Theft	2	3	-33.33%	16	22	-27.27%	152		
	Arson	0	0		0	0		3		
Property Total:		31	37	-16.22%	156	197	-20.81%	1348		
Preliminary Part 1 Crime Totals:		33	44	-25.00%	175	217	-19.35%	1484		
Current 7 Day Period:		8/13/2017 - 8/19/2017			Prior 7 Day Period:		8/6/2017 - 8/12/2017			
Current 28 Day Period:		7/23/2017 - 8/19/2017			Prior 28 Day Period:		6/25/2017 - 7/22/2017			
Current YTD Day Period:		1/1/2017 - 8/19/2017			Prior YTD Period:		1/1/2016 - 8/19/2016			

Prepared by SPD Crime Analysis Office - Monday, August 21, 2017

NOTE: SPD moved from UCR to the NIBRS reporting standard on 10/4/16 following the transition to a new RMS System. [Numbers on CompStat reports prior to this date should not be used as a comparison to those on this report.](#) Additional info on these reporting standards can be found on the FBI website: <https://ucr.fbi.gov/nibrs-overview>

This chart represents Preliminary counts of selected crime categories from Police Case Reports. Full statistical analysis to determine the confidence level of this data has not been performed. The % change columns on the preliminary counts differ from the percentage change on the NIBRS crime report, sometimes significantly. The CompStat report is designed for operational use and includes only selected NIBRS categories and coding less complex than full NIBRS rules. Official statistics for these and other NIBRS categories can be found on WASPC & FBI websites once available.





City of Spokane
Central District (P2)
Selected
Crime Types
2017-08-13 to 2017-08-19
 Prepared By:
 Crime Analysis Unit
 Spokane Police Department

Legend


NIBRS Events

- | | | | |
|-------------------|--------------------|----------------------|---------------------|
| Criminal Homicide | Robbery Commercial | Aggravated Assault | Burglary Commercial |
| Rape | Robbery Person | Burglary Residential | Vehicle Prowling |
| | | Burglary Garage | Vehicle Theft |
| | | | Arson |

*Cases Represent LERMS Crime Codes
 Points may indicate multiple events
 Note: Veh Prowl is only Larceny category displayed*



*For Additional Information on Incidents
 pertaining to an Area, Trend, or Pattern
 Contact Information Analysis*



THIS IS NOT A LEGAL DOCUMENT:
 The information shown on this map is compiled from various sources and is subject to constant revision. Information shown on this map should not be used to determine the location of facilities in relationship to property lines, section lines, streets, etc.

Sunday - Saturday

NW - Central District (P2)

8/13/2017 TO 8/19/2017



<u>A/C</u>	<u>Offense Statute</u>	<u>Address</u>	<u>Reported Date</u>	<u>Dist</u>
C	THEFT-2D (From Motor Vehicle)	N MAPLE ST / W BRTIDGE AVE	8/13/2017	P2
<u>SPA2EG</u>				
C	BURGLARY 2D GARAGE	2900 N POST ST	8/14/2017	P2
C	THEFT OF MOTOR VEHICLE	800 W NORA AVE	8/16/2017	P2
C	THEFT-2D (From Motor Vehicle)	2900 N POST ST	8/14/2017	P2
C	THEFT-3D (All Other Thefts)	1600 W NORTHWEST BLVD	8/14/2017	P2
C	THEFT-3D (All Other Thefts)	500 W MONTGOMERY AVE	8/15/2017	P2
C	THEFT-3D (From Building)	2200 N DIVISION ST	8/14/2017	P2
C	THEFT-3D (From Building)	1800 N WALL ST	8/14/2017	SPA
C	THEFT-3D (From Building)	700 W AUGUSTA AVE	8/15/2017	P2
C	THEFT-3D (From Motor Vehicle)	2400 N DIVISION ST	8/14/2017	P2
C	THEFT-3D (From Motor Vehicle)	1600 W NORTHWEST BLVD	8/14/2017	P2
A	THEFT-3D (From Motor Vehicle)	800 W EUCLID AVE	8/16/2017	P2
C	THEFT-3D (From Motor Vehicle)	2000 W GRACE AVE	8/17/2017	P2
C	THEFT-3D (Motor Vehicle Parts or Accessories)	1500 N WASHINGTON ST	8/16/2017	P2
C	THEFT-3D (Shoplifting)	1600 W NORTHWEST BLVD	8/14/2017	P2
C	THEFT-3D (Shoplifting)	1600 W NORTHWEST BLVD	8/16/2017	SPA
<u>SPA2RS</u>				
C	THEFT-3D (All Other Thefts)	900 N DIVISION ST	8/13/2017	P2
C	THEFT-3D (All Other Thefts)	900 N DIVISION ST	8/13/2017	P2
C	THEFT-3D (From Building)	900 N MONROE ST	8/18/2017	P2
C	THEFT-3D (From Motor Vehicle)	300 W NORTH RIVER DR	8/15/2017	P2
C	THEFT-CITY (Shoplifting)	1100 N DIVISION ST	8/18/2017	P2
<u>SPA2WC</u>				
C	ASSAULT-2D	1900 W DEAN AVE	8/16/2017	P1
C	BURGLARY-RESIDENTIAL	1700 W BOONE AVE	8/14/2017	P1
C	ROBBERY 2D PERSON (NOT PURSE SNATCHING)	1700 W MALLON AVE	8/16/2017	P1
C	THEFT OF MOTOR VEHICLE	2300 W BROADWAY AVE	8/13/2017	P2
C	THEFT-2D (All Other Thefts)	1800 N MONROE ST	8/18/2017	P2
C	THEFT-3D (From Building)	1800 W GARDNER AVE	8/15/2017	P2
C	THEFT-3D (From Motor Vehicle)	N CEDAR ST / W HIGHLINE LN	8/13/2017	P2
A	THEFT-3D (From Motor Vehicle)	1200 N SHERWOOD ST	8/13/2017	P2
C	THEFT-3D (From Motor Vehicle)	500 N OAK ST	8/15/2017	P2
C	THEFT-3D (From Motor Vehicle)	1300 N ASH ST	8/17/2017	P2
C	THEFT-3D (Motor Vehicle Parts or Accessories)	2700 W DEAN AVE	8/14/2017	SPA

POLICE SUMMARY - Ending: Saturday, August 19, 2017



NE - Neva-Wood District (P3)

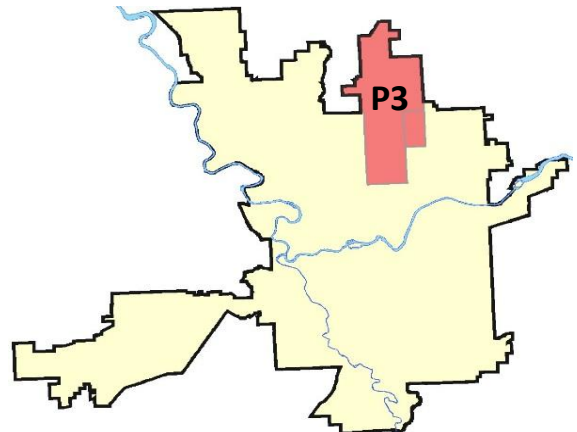
Preliminary IBR Counts

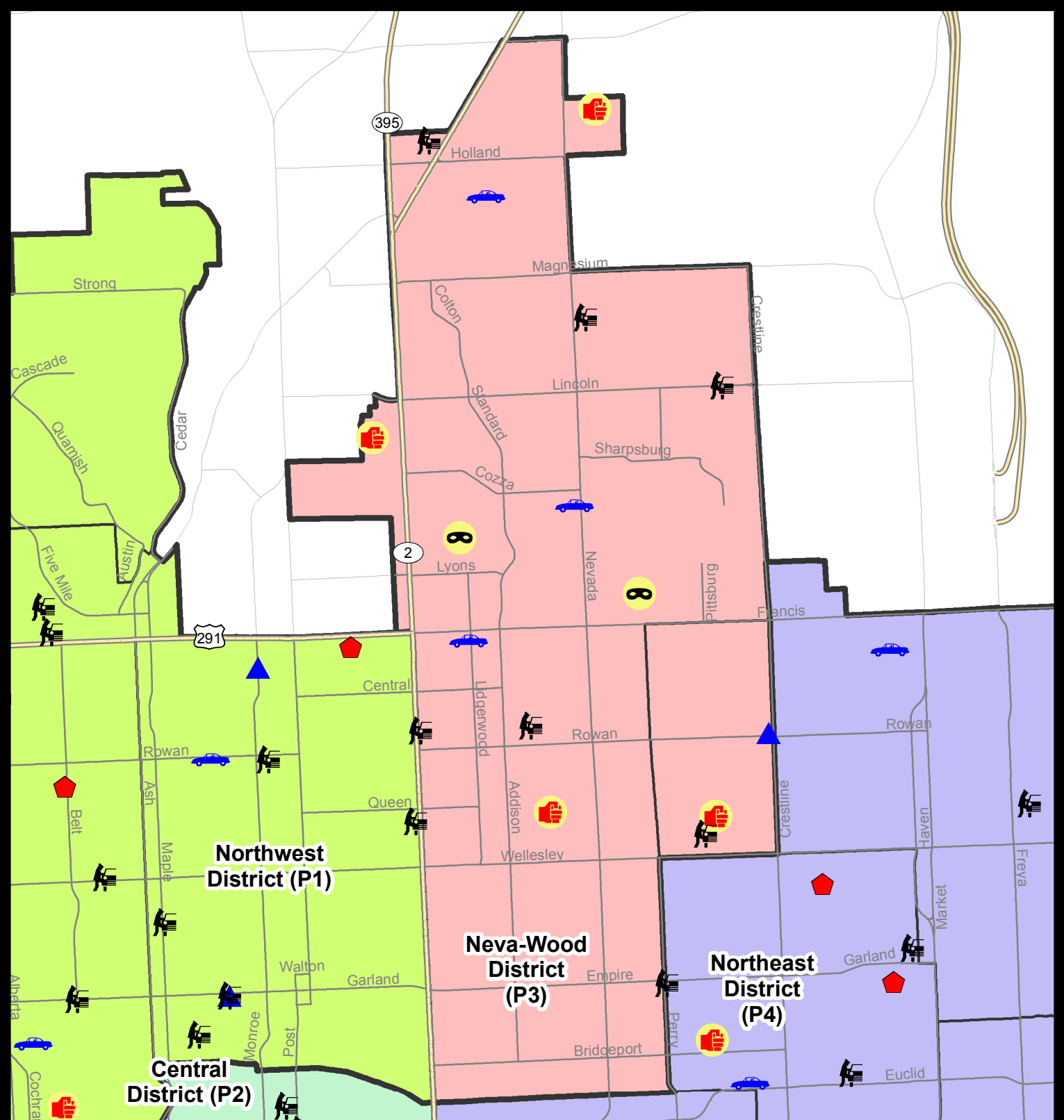
NIBRS Categories (Part 1 Selected)		7 Day Comparison			28 Day Comparison			YTD Comparison		
		Current	Prior	Percent	Current	Prior	Percent	Current	Prior	Percent
Violent	Criminal Homicide	0	0		0	0		1		
	Rape	0	1	-100.00%	2	5	-60.00%	30		
	Robbery - Commercial	0	1	-100.00%	1	3	-66.67%	17		
	Robbery - Person	2	1	100.00%	4	1	300.00%	17		
	Aggravated Assault - Non DV	3	2	50.00%	11	6	83.33%	48		
	Aggravated Assault - DV	1	1	0.00%	4	6	-33.33%	44		
Violent Total:		6	6	0.00%	22	21	4.76%	157		
Property	Burglary - Residential	0	3	-100.00%	13	16	-18.75%	146		
	Burglary Garage	1	3	-66.67%	11	9	22.22%	67		
	Burglary Commercial	0	2	-100.00%	5	5	0.00%	48		
	Larceny	36	78	-53.85%	239	287	-16.72%	1990		
	Vehicle Theft	3	8	-62.50%	23	19	21.05%	251		
	Arson	0	0		0	0		0		
Property Total:		40	94	-57.45%	291	336	-13.39%	2502		
Preliminary Part 1 Crime Totals:		46	100	-54.00%	313	357	-12.32%	2659		
Current 7 Day Period:		8/13/2017 - 8/19/2017			Prior 7 Day Period:		8/6/2017 - 8/12/2017			
Current 28 Day Period:		7/23/2017 - 8/19/2017			Prior 28 Day Period:		6/25/2017 - 7/22/2017			
Current YTD Day Period:		1/1/2017 - 8/19/2017			Prior YTD Period:		1/1/2016 - 8/19/2016			

Prepared by SPD Crime Analysis Office - Monday, August 21, 2017

NOTE: SPD moved from UCR to the NIBRS reporting standard on 10/4/16 following the transition to a new RMS System. [Numbers on CompStat reports prior to this date should not be used as a comparison to those on this report.](#) Additional info on these reporting standards can be found on the FBI website: <https://ucr.fbi.gov/nibrs-overview>

This chart represents Preliminary counts of selected crime categories from Police Case Reports. Full statistical analysis to determine the confidence level of this data has not been performed. The % change columns on the preliminary counts differ from the percentage change on the NIBRS crime report, sometimes significantly. The CompStat report is designed for operational use and includes only selected NIBRS categories and coding less complex than full NIBRS rules. Official statistics for these and other NIBRS categories can be found on WASPC & FBI websites once available.





City of Spokane
Neva-Wood District (P3)
Selected Crime Codes
2017-08-13 to 2017-08-19
 Prepared By:
 Crime Analysis Unit
 Spokane Police Department

Legend

NIBRS Events



Criminal Homicide



Rape



Robbery Commercial



Robbery Person



Aggravated Assault



Burglary Residential



Burglary Garage



Burglary Commercial



Vehicle Prowling



Vehicle Theft



Arson



Cases Represent LERMS Crime Codes
 Points may indicate multiple events
 Note: Veh Prowl is only Larceny displayed

For Additional Information on
 Incidents pertaining to an
 Area, Trend, or Pattern
 Contact Information Analysis

0 0.2 0.4 0.8 Miles



THIS IS NOT A LEGAL DOCUMENT:
 The information shown on this map is compiled
 from various sources and is subject to constant
 revision. Information shown on this map should
 not be used to determine the location of facilities
 in relationship to property lines, section lines,
 streets, etc.

Sunday - Saturday

8/13/2017 TO 8/19/2017

NE - Neva-Wood District (P3)



A/C	Offense Statute	Address	Reported Date	Dist
SPB3NL				
C	ASSAULT-2D	600 E QUEEN AVE	8/17/2017	P3
C	ASSAULT-3D (d)or(f) (Weapon/Instrument/Bodily Harm)	9700 N MORTON CT	8/15/2017	P4
C	MAIL THEFT (All Others)	500 E COZZA DR	8/16/2017	P3
C	ROBBERY-1D (All Except Purse Snatching)	6500 N PERRY ST	8/13/2017	P3
A	ROBBERY-2D (All Except Purse Snatching)	100 E WEDGEWOOD AVE	8/14/2017	P4
C	THEFT OF MOTOR VEHICLE	7000 N NEVADA ST	8/14/2017	P4
C	THEFT OF MOTOR VEHICLE	9200 N COLTON ST	8/15/2017	P3
C	THEFT OF MOTOR VEHICLE	6200 N LIDGERWOOD ST	8/15/2017	P4
C	THEFT OF RENT/LEASE PROP (From Building)	9300 N DIVISION ST	8/16/2017	SPB
C	THEFT-2D (From Building)	1000 E SANSON AVE	8/17/2017	SPB
C	THEFT-2D (Shoplifting)	9200 N COLTON ST	8/16/2017	P3
C	THEFT-3D (All Other Thefts)	6100 N ASTOR ST	8/14/2017	P3
C	THEFT-3D (All Other Thefts)	E FRANCIS AVE / N NEVADA ST	8/14/2017	P3
C	THEFT-3D (All Other Thefts)	800 E PRINCETON AVE	8/14/2017	P3
C	THEFT-3D (All Other Thefts)	200 E WEDGEWOOD AVE	8/15/2017	P3
C	THEFT-3D (All Other Thefts)	500 E PRINCETON AVE	8/16/2017	P3
C	THEFT-3D (All Other Thefts)	9200 N COLTON ST	8/16/2017	P3
C	THEFT-3D (All Other Thefts)	1200 E HEROEY AVE	8/17/2017	P3
C	THEFT-3D (From Building)	9200 N COLTON ST	8/13/2017	P3
C	THEFT-3D (From Building)	1200 E CROWN AVE	8/14/2017	SPB
C	THEFT-3D (From Motor Vehicle)	8400 N NEVADA ST	8/13/2017	P3
C	THEFT-3D (From Motor Vehicle)	9600 N NEWPORT HWY	8/14/2017	P3
C	THEFT-3D (From Motor Vehicle)	5600 N DIVISION ST	8/17/2017	P3
C	THEFT-3D (From Motor Vehicle)	E LINCOLN RD / N NAPA ST	8/17/2017	P3
C	THEFT-3D (From Motor Vehicle)	500 E NEBRASKA AVE	8/18/2017	P3
C	THEFT-3D (Motor Vehicle Parts or Accessories)	9600 N NEWPORT HWY	8/14/2017	P3
C	THEFT-3D (Shoplifting)	4700 N DIVISION ST	8/14/2017	P3
C	THEFT-3D (Shoplifting)	4700 N DIVISION ST	8/14/2017	P3
C	THEFT-3D (Shoplifting)	4700 N DIVISION ST	8/15/2017	P3
C	THEFT-3D (Shoplifting)	9200 N COLTON ST	8/15/2017	P3
C	THEFT-3D (Shoplifting)	4700 N DIVISION ST	8/16/2017	P3
C	THEFT-3D (Shoplifting)	4700 N DIVISION ST	8/17/2017	P3
C	THEFT-3D (Shoplifting)	6500 N NEVADA ST	8/18/2017	P3
C	THEFT-CITY (Motor Vehicle Parts or Accessories)	7000 N NEVADA ST	8/14/2017	P4
C	THEFT-CITY (Shoplifting)	5800 N DIVISION ST	8/15/2017	P2
C	THEFT-CITY (Shoplifting)	9500 N NEWPORT HWY	8/16/2017	P4
C	THEFT-CITY (Shoplifting)	10100 N NEWPORT HWY	8/18/2017	P3
C	VEHICULAR ASSAULT	7600 N DIVISION ST	8/16/2017	P1

For protection of victim privacy, the entire address on sexual assault crimes has been redacted.

A/C	Offense Statute	Address	Reported Date	Dist
<u>SPB3WH</u>				
C	ASSAULT-2D	N PITTSBURG ST / E OLYMPIC AVE	8/18/2017	P4
C	BURGLARY 2D GARAGE	2000 E ROWAN AVE	8/18/2017	P3
C	THEFT-3D (All Other Thefts)	1700 E JOSEPH AVE	8/16/2017	P3
C	THEFT-3D (From Building)	1700 E CROWN AVE	8/15/2017	P3
C	THEFT-3D (From Building)	1700 E OLYMPIC AVE	8/18/2017	P3
C	THEFT-3D (From Motor Vehicle)	1600 E WABASH AVE	8/18/2017	P3
C	THEFT-CITY (All Other Thefts)	N PITTSBURG ST / E OLYMPIC AVE	8/18/2017	P4

POLICE SUMMARY - Ending: Saturday, August 19, 2017



NE - Northeast District (P4)

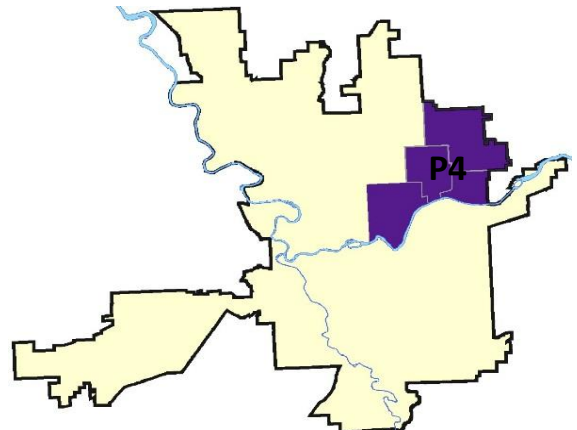
Preliminary IBR Counts

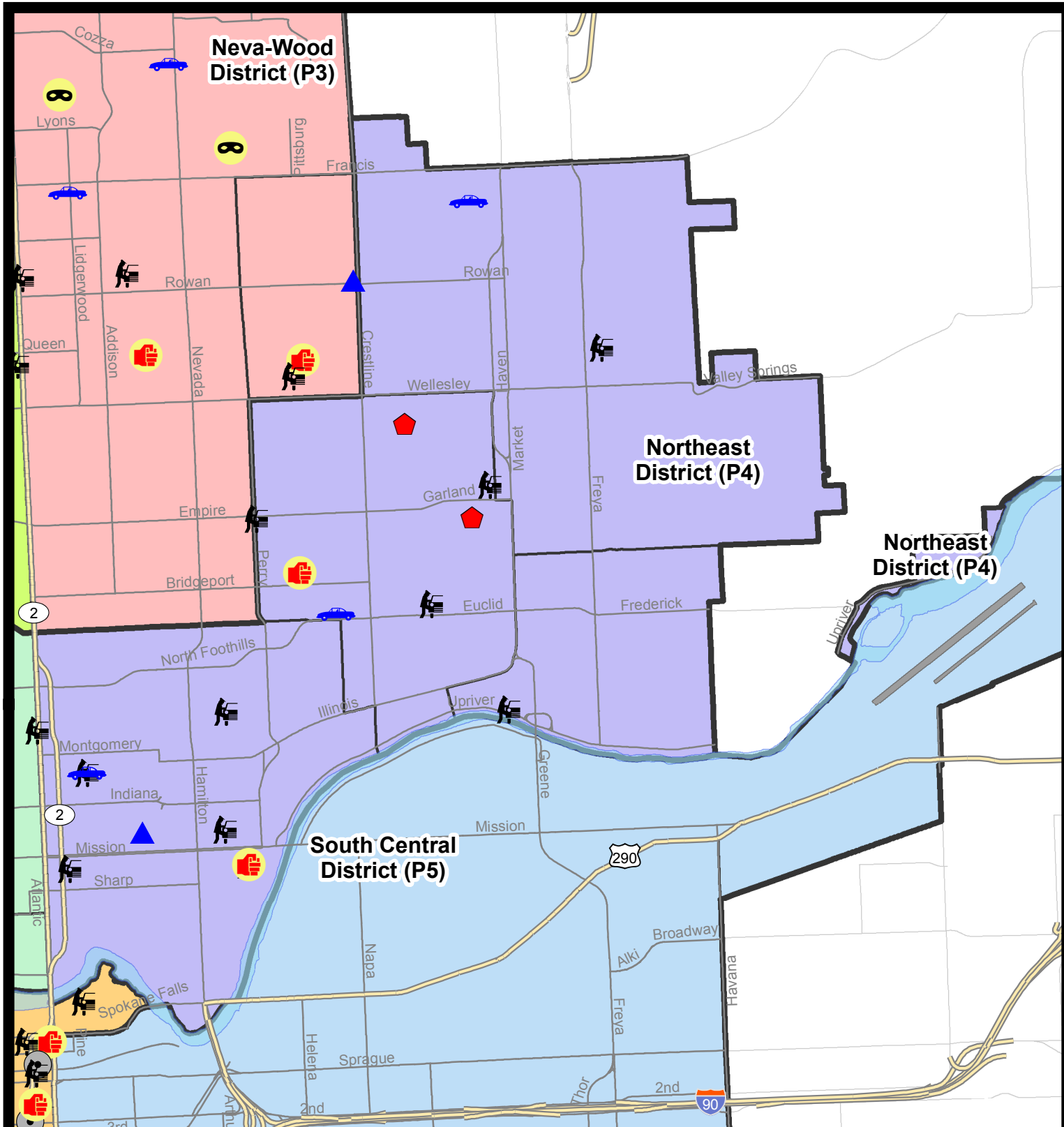
NIBRS Categories (Part 1 Selected)		7 Day Comparison			28 Day Comparison			YTD Comparison		
		Current	Prior	Percent	Current	Prior	Percent	Current	Prior	Percent
Violent	Criminal Homicide	0	0		0	0		1		
	Rape	0	1	-100.00%	1	3	-66.67%	29		
	Robbery - Commercial	0	0		0	1	-100.00%	12		
	Robbery - Person	0	0		1	3	-66.67%	18		
	Aggravated Assault - Non DV	2	1	100.00%	6	6	0.00%	41		
	Aggravated Assault - DV	0	1	-100.00%	4	9	-55.56%	41		
Violent Total:		2	3	-33.33%	12	22	-45.45%	142		
Property	Burglary - Residential	2	4	-50.00%	15	16	-6.25%	104		
	Burglary Garage	1	3	-66.67%	5	6	-16.67%	48		
	Burglary Commercial	0	1	-100.00%	6	7	-14.29%	43		
	Larceny	32	46	-30.43%	152	138	10.14%	1054		
	Vehicle Theft	4	3	33.33%	13	31	-58.06%	196		
	Arson	0	0		0	1	-100.00%	3		
Property Total:		39	57	-31.58%	191	199	-4.02%	1448		
Preliminary Part 1 Crime Totals:		41	60	-31.67%	203	221	-8.14%	1590		
Current 7 Day Period:		8/13/2017 - 8/19/2017			Prior 7 Day Period:		8/6/2017 - 8/12/2017			
Current 28 Day Period:		7/23/2017 - 8/19/2017			Prior 28 Day Period:		6/25/2017 - 7/22/2017			
Current YTD Day Period:		1/1/2017 - 8/19/2017			Prior YTD Period:		1/1/2016 - 8/19/2016			

Prepared by SPD Crime Analysis Office - Monday, August 21, 2017

NOTE: SPD moved from UCR to the NIBRS reporting standard on 10/4/16 following the transition to a new RMS System. [Numbers on CompStat reports prior to this date should not be used as a comparison to those on this report.](#) Additional info on these reporting standards can be found on the FBI website: <https://ucr.fbi.gov/nibrs-overview>

This chart represents Preliminary counts of selected crime categories from Police Case Reports. Full statistical analysis to determine the confidence level of this data has not been performed. The % change columns on the preliminary counts differ from the percentage change on the NIBRS crime report, sometimes significantly. The CompStat report is designed for operational use and includes only selected NIBRS categories and coding less complex than full NIBRS rules. Official statistics for these and other NIBRS categories can be found on WASPC & FBI websites once available.





City of Spokane

Northeast District (P4)

Selected Crime Codes

2017-08-13 to 2017-08-19

Prepared By:
Crime Analysis Unit
Spokane Police Department

Legend

NIBRS Events



Criminal Homicide



Rape



Robbery Commercial



Robbery Person



Aggravated Assault



Burglary Residential



Burglary Garage



Burglary Commercial



Vehicle Prowling



Vehicle Theft



Arson



Cases Represent LERMS Crime Codes
Points may indicate multiple events
Note: Veh Prowl is only Larceny displayed

For Additional Information on
Incidents pertaining to an
Area, Trend, or Pattern
Contact Information Analysis

0 0.2 0.4 0.8 Miles



THIS IS NOT A LEGAL DOCUMENT:
The information shown on this map is compiled
from various sources and is subject to constant
revision. Information shown on this map should
not be used to determine the location of facilities
in relationship to property lines, section lines,
streets, etc.

Sunday - Saturday

NE - Northeast District (P4)

8/13/2017 TO 8/19/2017



<u>A/C</u>	<u>Offense Statute</u>	<u>Address</u>	<u>Reported Date</u>	<u>Dist</u>
<u>SPB4BE</u>				
C	ASSAULT-2D	1600 E COURTLAND AVE	8/15/2017	P4
C	BURGLARY-RESIDENTIAL	2300 E HERROY AVE	8/14/2017	P4
C	BURGLARY-RESIDENTIAL	2800 E PROVIDENCE AVE	8/14/2017	P4
C	THEFT OF MOTOR VEHICLE	1800 E DALTON AVE	8/14/2017	P4
A	THEFT-3D (All Other Thefts)	3400 N LEE ST	8/15/2017	P8
C	THEFT-3D (All Other Thefts)	1600 E LONGFELLOW AVE	8/15/2017	P4
C	THEFT-3D (All Other Thefts)	3000 E EUCLID AVE	8/16/2017	P4
A	THEFT-3D (From Motor Vehicle)	1400 E EMPIRE AVE	8/13/2017	P4
C	THEFT-3D (From Motor Vehicle)	3900 N MARKET ST	8/13/2017	P4
C	THEFT-3D (From Motor Vehicle)	3200 N COOK ST	8/17/2017	P4
C	THEFT-3D (Motor Vehicle Parts or Accessories)	1400 E EMPIRE AVE	8/13/2017	P4
C	THEFT-3D (Shoplifting)	3900 N MARKET ST	8/13/2017	P4
C	THEFT-3D (Shoplifting)	3900 N MARKET ST	8/13/2017	P4
<u>SPB4HI</u>				
C	THEFT OF MOTOR VEHICLE	6000 N REGAL ST	8/13/2017	P4
C	THEFT WITH INTENT TO RESELL (From Building)	2300 E SANSON AVE	8/17/2017	P4
C	THEFT-2D (All Other Thefts)	2800 E DIAMOND AVE	8/17/2017	P4
C	THEFT-2D (From Building)	3000 E HOFFMAN AVE	8/15/2017	P4
C	THEFT-2D (From Building)	2700 E EVERETT AVE	8/17/2017	P4
A	THEFT-3D (From Motor Vehicle)	3700 E OLYMPIC AVE	8/18/2017	P4
<u>SPB4LO</u>				
C	BURGLARY 2D GARAGE	500 E AUGUSTA AVE	8/18/2017	P4
C	THEFT OF MOTOR VEHICLE	200 E ERMINA AVE	8/13/2017	P4
C	THEFT OF MOTOR VEHICLE	200 E ERMINA AVE	8/13/2017	P4
C	THEFT-3D (All Other Thefts)	1500 E ILLINOIS AVE	8/13/2017	SPB
C	THEFT-3D (All Other Thefts)	1200 E MISSION AVE	8/13/2017	P4
C	THEFT-3D (All Other Thefts)	1200 E MISSION AVE	8/14/2017	P4
C	THEFT-3D (All Other Thefts)	1700 N DIVISION ST	8/15/2017	P4
C	THEFT-3D (All Other Thefts)	2000 N HAMILTON ST	8/17/2017	P4
C	THEFT-3D (From Building)	1100 N SUPERIOR ST	8/14/2017	P4
C	THEFT-3D (From Building)	400 E FAIRVIEW AVE	8/16/2017	P4
C	THEFT-3D (From Motor Vehicle)	1000 E AUGUSTA AVE	8/15/2017	P4
C	THEFT-3D (From Motor Vehicle)	1100 E JACKSON AVE	8/15/2017	P4
C	THEFT-3D (From Motor Vehicle)	1200 E MISSION AVE	8/16/2017	P4
C	THEFT-3D (From Motor Vehicle)	100 E SINTO AVE	8/18/2017	P4
C	THEFT-3D (Shoplifting)	900 E MISSION AVE	8/16/2017	P4
C	THEFT-CITY (From Motor Vehicle)	200 E ERMINA AVE	8/13/2017	P4

A/C	Offense Statute	Address	Reported Date	Dist
C	THEFT-CITY (Shoplifting)	2400 N DIVISION ST	8/14/2017	P4
	WEAPON(INTIMIDATE WITH)	1200 E MISSION AVE	8/13/2017	
<u>SPB4MI</u>				
C	THEFT-3D (All Other Thefts)	4000 E EUCLID AVE	8/16/2017	P4
C	THEFT-3D (From Motor Vehicle)	3000 E UPRIVER DR	8/13/2017	P4

SPOKANE POLICE DEPARTMENT



SOUTH **Police Service Area**

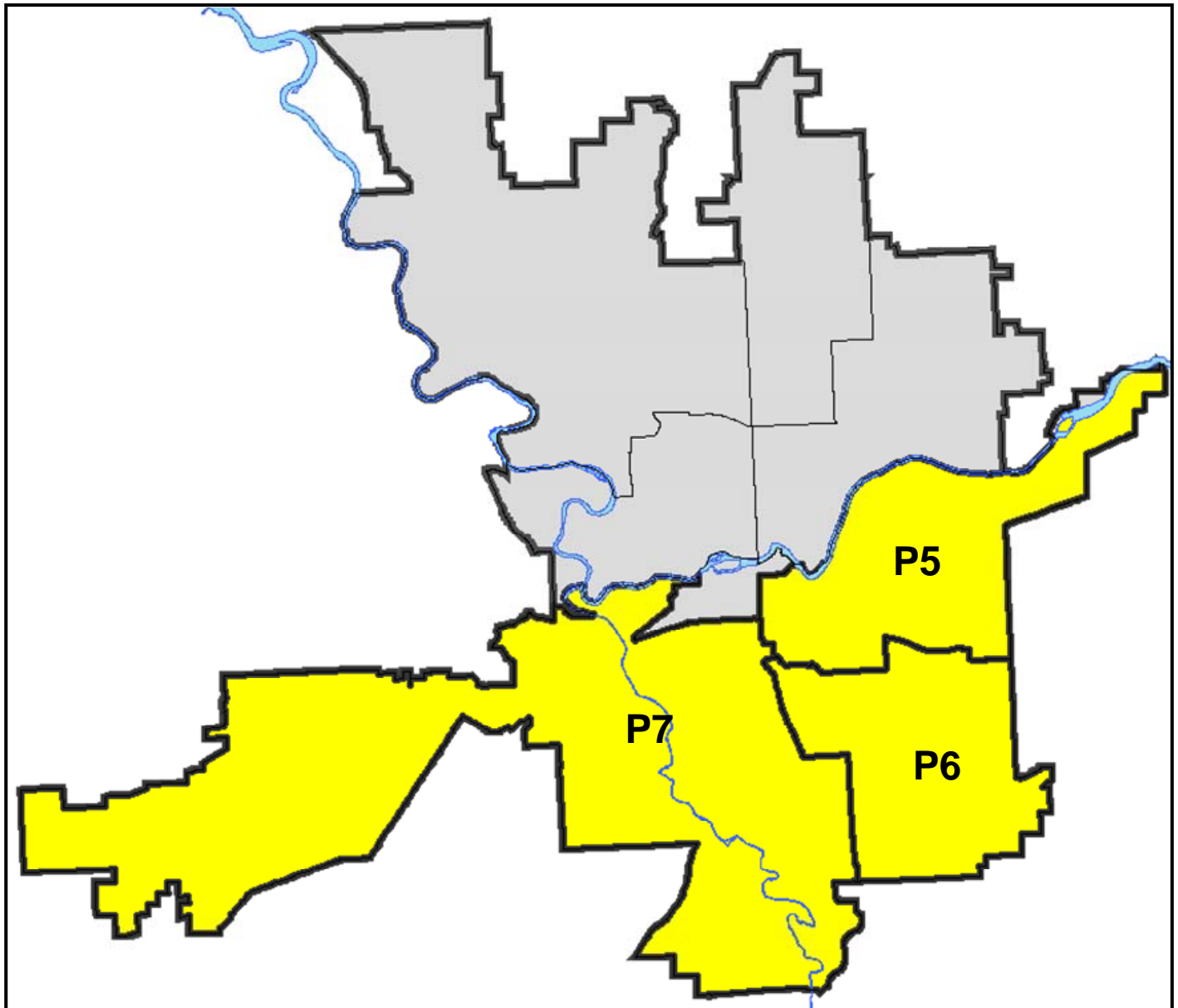
PSA Commander

Captain Tracie Meidl

South Central District (P5)

Southeast District (P6)

Southwest District (P7)



POLICE SUMMARY - Ending: Saturday, August 19, 2017

SOUTH PRECINCT (P5, P6, and P7)



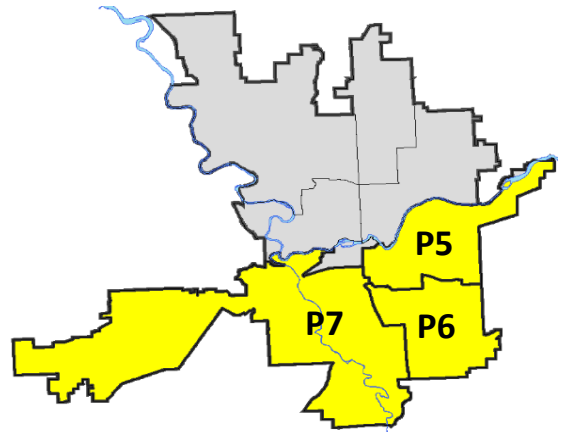
Preliminary IBR Counts

NIBRS Categories (Part 1 Selected)		7 Day Comparison			28 Day Comparison			YTD Comparison		
		Current	Prior	Percent	Current	Prior	Percent	Current	Prior	Percent
Violent	Criminal Homicide	0	0		0	0		1		
	Rape	0	2	-100.00%	8	5	60.00%	64		
	Robbery - Commercial	0	0		1	2	-50.00%	6		
	Robbery - Person	0	2	-100.00%	3	4	-25.00%	35		
	Aggravated Assault - Non DV	2	4	-50.00%	12	20	-40.00%	92		
	Aggravated Assault - DV	1	2	-50.00%	5	6	-16.67%	66		
Violent Total:		3	10	-70.00%	29	37	-21.62%	264		
Property	Burglary - Residential	2	4	-50.00%	22	55	-60.00%	290		
	Burglary Garage	4	9	-55.56%	26	24	8.33%	148		
	Burglary Commercial	2	2	0.00%	14	10	40.00%	89		
	Larceny	64	96	-33.33%	320	339	-5.60%	2468		
	Vehicle Theft	5	19	-73.68%	54	52	3.85%	430		
	Arson	0	1	-100.00%	1	1	0.00%	8		
Property Total:		77	131	-41.22%	437	481	-9.15%	3433		
Preliminary Part 1 Crime Totals:		80	141	-43.26%	466	518	-10.04%	3697		
Current 7 Day Period:		8/13/2017 - 8/19/2017			Prior 7 Day Period:		8/6/2017 - 8/12/2017			
Current 28 Day Period:		7/23/2017 - 8/19/2017			Prior 28 Day Period:		6/25/2017 - 7/22/2017			
Current YTD Day Period:		1/1/2017 - 8/19/2017			Prior YTD Period:		1/1/2016 - 8/19/2016			

Prepared by SPD Crime Analysis Office - Monday, August 21, 2017

NOTE: SPD moved from UCR to the NIBRS reporting standard on 10/4/16 following the transition to a new RMS System. [Numbers on CompStat reports prior to this date should not be used as a comparison to those on this report.](#) Additional info on these reporting standards can be found on the FBI website: <https://ucr.fbi.gov/nibrs-overview>

This chart represents Preliminary counts of selected crime categories from Police Case Reports. Full statistical analysis to determine the confidence level of this data has not been performed. The % change columns on the preliminary counts differ from the percentage change on the NIBRS crime report, sometimes significantly. The CompStat report is designed for operational use and includes only selected NIBRS categories and coding less complex than full NIBRS rules. Official statistics for these and other NIBRS categories can be found on WASPC & FBI websites once available.



POLICE SUMMARY - Ending: Saturday, August 19, 2017



SE - South Central District (P5)

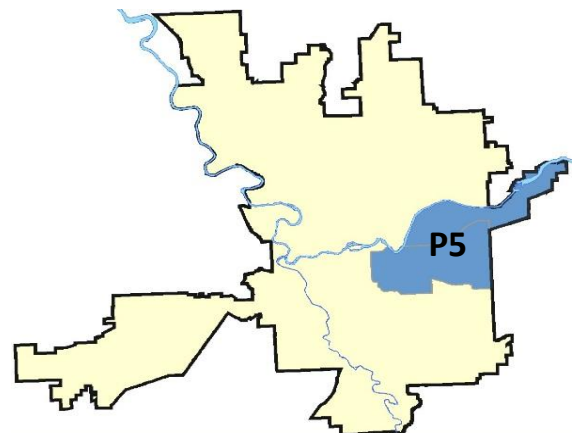
Preliminary IBR Counts


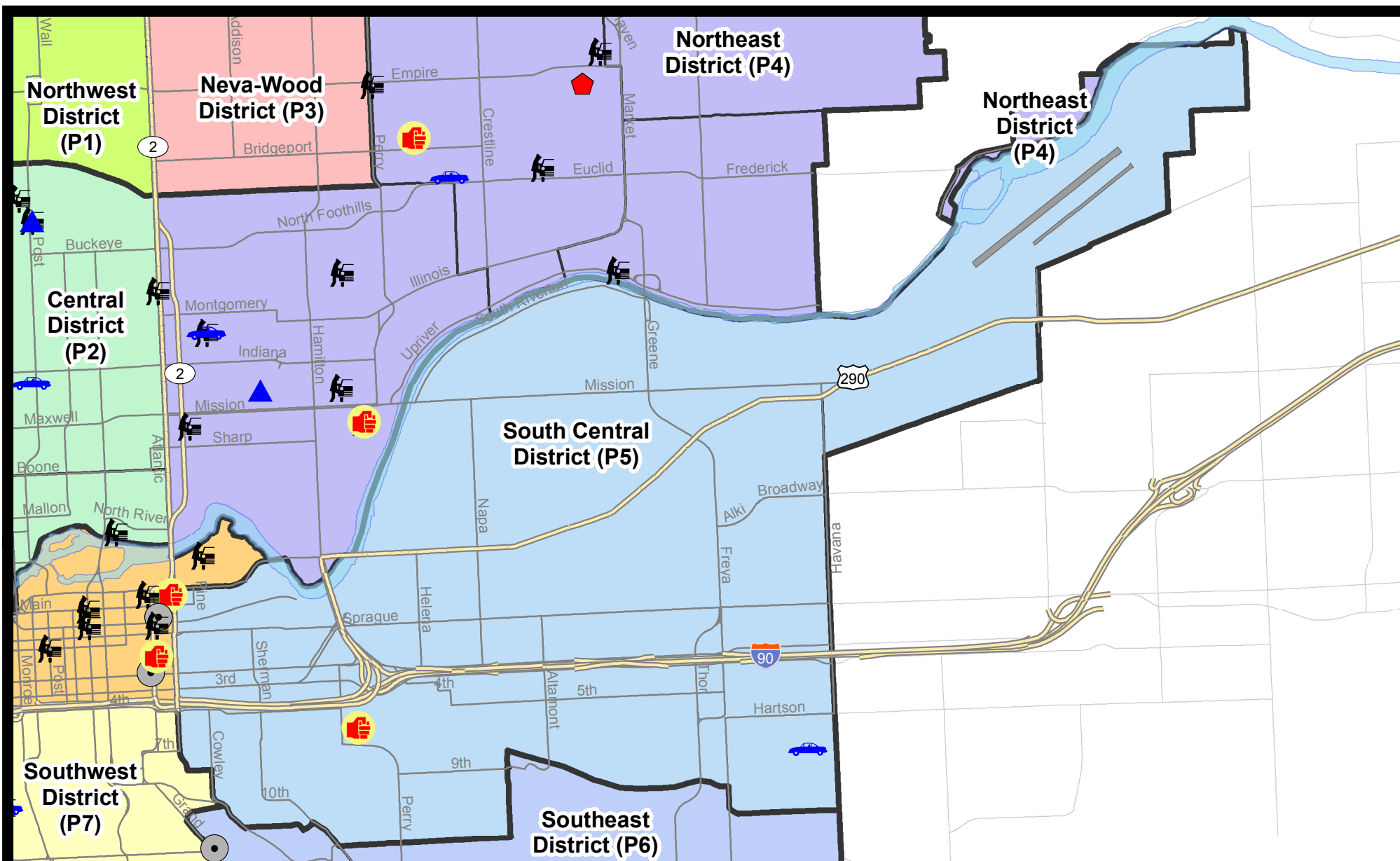
NIBRS Categories (Part 1 Selected)		7 Day Comparison			28 Day Comparison			YTD Comparison		
		Current	Prior	Percent	Current	Prior	Percent	Current	Prior	Percent
Violent	Criminal Homicide	0	0		0	0		0		
	Rape	0	0		1	1	0.00%	20		
	Robbery - Commercial	0	0		0	1	-100.00%	2		
	Robbery - Person	0	2	-100.00%	3	3	0.00%	21		
	Aggravated Assault - Non DV	0	2	-100.00%	6	14	-57.14%	47		
	Aggravated Assault - DV	1	0		3	4	-25.00%	33		
Violent Total:		1	4	-75.00%	13	23	-43.48%	123		
Property	Burglary - Residential	1	1	0.00%	8	10	-20.00%	99		
	Burglary Garage	1	4	-75.00%	8	7	14.29%	31		
	Burglary Commercial	1	0		7	4	75.00%	54		
	Larceny	23	23	0.00%	105	104	0.96%	878		
	Vehicle Theft	1	9	-88.89%	19	19	0.00%	203		
	Arson	0	0		0	1	-100.00%	3		
Property Total:		27	37	-27.03%	147	145	1.38%	1268		
Preliminary Part 1 Crime Totals:		28	41	-31.71%	160	168	-4.76%	1391		
Current 7 Day Period:		8/13/2017 - 8/19/2017			Prior 7 Day Period:		8/6/2017 - 8/12/2017			
Current 28 Day Period:		7/23/2017 - 8/19/2017			Prior 28 Day Period:		6/25/2017 - 7/22/2017			
Current YTD Day Period:		1/1/2017 - 8/19/2017			Prior YTD Period:		1/1/2016 - 8/19/2016			

Prepared by SPD Crime Analysis Office - Monday, August 21, 2017

NOTE: SPD moved from UCR to the NIBRS reporting standard on 10/4/16 following the transition to a new RMS System. [Numbers on CompStat reports prior to this date should not be used as a comparison to those on this report.](#) Additional info on these reporting standards can be found on the FBI website: <https://ucr.fbi.gov/nibrs-overview>

This chart represents Preliminary counts of selected crime categories from Police Case Reports. Full statistical analysis to determine the confidence level of this data has not been performed. The % change columns on the preliminary counts differ from the percentage change on the NIBRS crime report, sometimes significantly. The CompStat report is designed for operational use and includes only selected NIBRS categories and coding less complex than full NIBRS rules. Official statistics for these and other NIBRS categories can be found on WASPC & FBI websites once available.





City of Spokane
South Central District (P5)
Selected
Crime Types
2017-08-13 to 2017-08-19

Prepared By:
Crime Analysis Unit
Spokane Police Department

Legend

NIBRS Events



Criminal Homicide



Rape



Robbery Commercial



Robbery Person



Aggravated Assault



Burglary Residential



Burglary Garage



Burglary Commercial



Vehicle Prowling



Vehicle Theft



Arson

Cases Represent LERMS Crime Codes

Points may indicate multiple events

Note: Veh Prowl is only Larceny category displayed



For Additional Information on Incidents
 pertaining to an Area, Trend, or Pattern
 Contact Information Analysis

0 0.2 0.4 0.6 0.8 1 Miles



THIS IS NOT A LEGAL DOCUMENT:
 The information shown on this map is compiled
 from various sources and is subject to constant
 revision. Information shown on this map should
 not be used to determine the location of facilities
 in relationship to property lines, section lines,
 streets, etc.

Sunday - Saturday

SE - South Central District (P5)

8/13/2017 TO 8/19/2017



<u>A/C</u>	<u>Offense Statute</u>	<u>Address</u>	<u>Reported Date</u>	<u>Dist</u>
C	BURGLARY 2D COMMERCIAL		8/14/2017	P5
C	BURGLARY 2D GARAGE		8/17/2017	P5
C	THEFT-2D (From Motor Vehicle)		8/15/2017	P5
C	THEFT-3D (All Other Thefts)		8/15/2017	P5
C	THEFT-3D (From Motor Vehicle)		8/13/2017	P5
A	THEFT-3D (From Motor Vehicle)		8/15/2017	P5
C	THEFT-3D (From Motor Vehicle)		8/15/2017	P5
C	THEFT-3D (From Motor Vehicle)		8/15/2017	P5
C	THEFT-3D (From Motor Vehicle)		8/15/2017	P5
C	THEFT-3D (Motor Vehicle Parts or Accessories)		8/15/2017	P5
C	THEFT-3D (Motor Vehicle Parts or Accessories)		8/15/2017	P5
C	VEHICLE PROWLING-2D/No Theft		8/15/2017	P5
<u>SPC5EC</u>				
C	ASSAULT-2D	600 S RICHARD ALLEN CT	8/14/2017	P6
C	BURGLARY 1D RESIDENTIAL	600 S RICHARD ALLEN CT	8/14/2017	P6
C	THEFT OF MOTOR VEHICLE	4100 E 9TH AVE	8/15/2017	P6
C	THEFT-3D (All Other Thefts)	400 E 9TH AVE	8/16/2017	P5
C	THEFT-3D (From Building)	400 E 5TH AVE	8/13/2017	P5
C	THEFT-3D (From Building)	400 S THOR ST	8/16/2017	P5
C	THEFT-3D (Shoplifting)	1500 E SPRAGUE AVE	8/15/2017	P5
A	THEFT-3D (Shoplifting)	500 N FREYA ST	8/18/2017	P5
C	THEFT-CITY (From Building)	400 S THOR ST	8/14/2017	P6
C	THEFT-CITY (Shoplifting)	400 S THOR ST	8/14/2017	P6
<u>SPC5GP</u>				
C	THEFT-3D (All Other Thefts)	5100 E COMMERCE AVE	8/14/2017	P5
C	THEFT-3D (From Building)	2500 E SOUTH RIVERTON AVE	8/16/2017	P5

POLICE SUMMARY - Ending: Saturday, August 19, 2017



SE - Southeast District (P6)

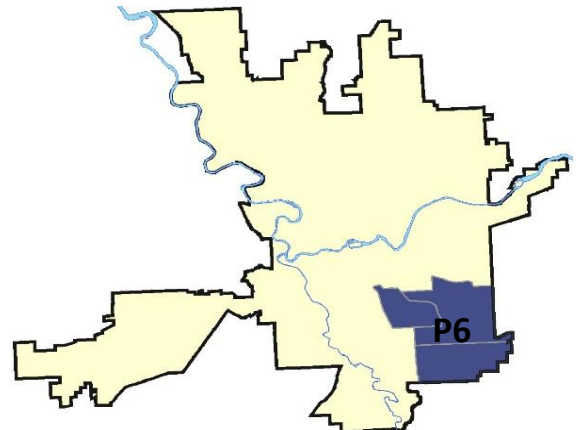
Preliminary IBR Counts

NIBRS Categories (Part 1 Selected)		7 Day Comparison			28 Day Comparison			YTD Comparison		
		Current	Prior	Percent	Current	Prior	Percent	Current	Prior	Percent
Violent	Criminal Homicide	0	0		0	0		0		
	Rape	0	2	-100.00%	4	1	300.00%	21		
	Robbery - Commercial	0	0		1	0		2		
	Robbery - Person	0	0		0	0		7		
	Aggravated Assault - Non DV	0	0		0	1	-100.00%	17		
	Aggravated Assault - DV	0	0		0	1	-100.00%	13		
Violent Total:		0	2	-100.00%	5	3	66.67%	60		
Property	Burglary - Residential	0	3	-100.00%	8	19	-57.89%	82		
	Burglary Garage	1	0		5	6	-16.67%	55		
	Burglary Commercial	1	1	0.00%	4	1	300.00%	9		
	Larceny	13	33	-60.61%	89	83	7.23%	635		
	Vehicle Theft	0	3	-100.00%	13	17	-23.53%	85		
	Arson	0	0		0	0		1		
Property Total:		15	40	-62.50%	119	126	-5.56%	867		
Preliminary Part 1 Crime Totals:		15	42	-64.29%	124	129	-3.88%	927		
Current 7 Day Period:		8/13/2017 - 8/19/2017			Prior 7 Day Period:		8/6/2017 - 8/12/2017			
Current 28 Day Period:		7/23/2017 - 8/19/2017			Prior 28 Day Period:		6/25/2017 - 7/22/2017			
Current YTD Day Period:		1/1/2017 - 8/19/2017			Prior YTD Period:		1/1/2016 - 8/19/2016			

Prepared by SPD Crime Analysis Office - Monday, August 21, 2017

NOTE: SPD moved from UCR to the NIBRS reporting standard on 10/4/16 following the transition to a new RMS System. [Numbers on CompStat reports prior to this date should not be used as a comparison to those on this report.](#) Additional info on these reporting standards can be found on the FBI website: <https://ucr.fbi.gov/nibrs-overview>

This chart represents Preliminary counts of selected crime categories from Police Case Reports. Full statistical analysis to determine the confidence level of this data has not been performed. The % change columns on the preliminary counts differ from the percentage change on the NIBRS crime report, sometimes significantly. The CompStat report is designed for operational use and includes only selected NIBRS categories and coding less complex than full NIBRS rules. Official statistics for these and other NIBRS categories can be found on WASPC & FBI websites once available.



Sunday - Saturday

SE - Southeast District (P6)

8/13/2017 TO 8/19/2017



<u>A/C</u>	<u>Offense Statute</u>	<u>Address</u>	<u>Reported Date</u>	<u>Dist</u>
C	BURGLARY 2D GARAGE		8/15/2017	P6
C	THEFT-2D (From Motor Vehicle)		8/14/2017	P6
C	THEFT-3D (From Motor Vehicle)		8/15/2017	P6
A	THEFT-3D (From Motor Vehicle)		8/15/2017	P6
C	THEFT-3D (Motor Vehicle Parts or Accessories)		8/15/2017	P6
<u>SPC6LH</u>				
C	THEFT-2D (All Other Thefts)	3700 E 13TH AVE	8/17/2017	P6
C	THEFT-3D (From Motor Vehicle)	4000 E 23RD AVE	8/16/2017	P6
C	THEFT-3D (From Motor Vehicle)	4100 E CONGRESS AVE	8/18/2017	P6
<u>SPC6RW</u>				
C	BURGLARY 1D COMMERCIAL	1300 S GRAND BLVD	8/15/2017	P5
<u>SPC6SG</u>				
C	MAIL THEFT (All Others)	4100 S COOK ST	8/14/2017	P6
C	MAIL THEFT (All Others)	E THURSTON AVE / S COOK ST	8/14/2017	P6
C	THEFT-2D (From Motor Vehicle)	4400 E 43RD AVE	8/16/2017	P6
C	THEFT-3D (All Other Thefts)	3000 E 37TH AVE	8/16/2017	P6
C	THEFT-3D (Motor Vehicle Parts or Accessories)	3200 E 44TH AVE	8/14/2017	P6

POLICE SUMMARY - Ending: Saturday, August 19, 2017



SW - Southwest District (P7)

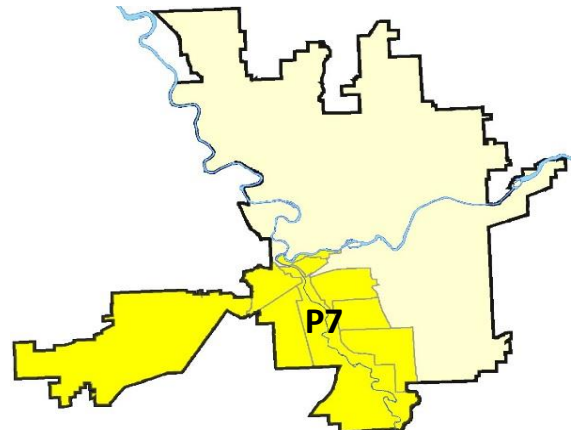
Preliminary IBR Counts

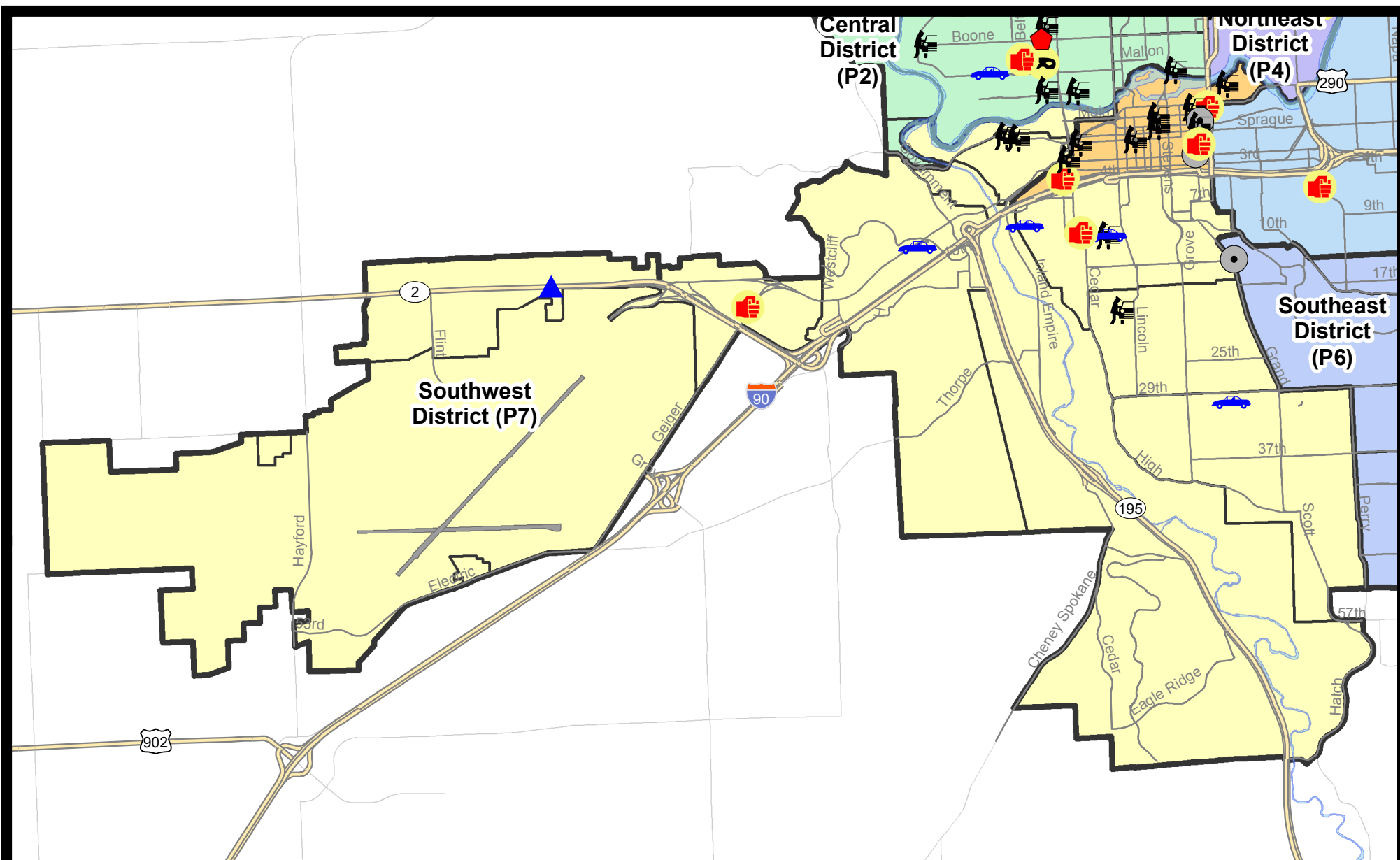
NIBRS Categories (Part 1 Selected)		7 Day Comparison			28 Day Comparison			YTD Comparison		
		Current	Prior	Percent	Current	Prior	Percent	Current	Prior	Percent
Violent	Criminal Homicide	0	0		0	0		1		
	Rape	0	0		3	3	0.00%	23		
	Robbery - Commercial	0	0		0	1	-100.00%	2		
	Robbery - Person	0	0		0	1	-100.00%	7		
	Aggravated Assault - Non DV	2	2	0.00%	6	5	20.00%	28		
	Aggravated Assault - DV	0	2	-100.00%	2	1	100.00%	20		
Violent Total:		2	4	-50.00%	11	11	0.00%	81		
Property	Burglary - Residential	1	0		6	26	-76.92%	109		
	Burglary Garage	2	5	-60.00%	13	11	18.18%	62		
	Burglary Commercial	0	1	-100.00%	3	5	-40.00%	26		
	Larceny	28	40	-30.00%	126	152	-17.11%	955		
	Vehicle Theft	4	7	-42.86%	22	16	37.50%	142		
	Arson	0	1	-100.00%	1	0		4		
Property Total:		35	54	-35.19%	171	210	-18.57%	1298		
Preliminary Part 1 Crime Totals:		37	58	-36.21%	182	221	-17.65%	1379		
Current 7 Day Period:		8/13/2017 - 8/19/2017			Prior 7 Day Period:		8/6/2017 - 8/12/2017			
Current 28 Day Period:		7/23/2017 - 8/19/2017			Prior 28 Day Period:		6/25/2017 - 7/22/2017			
Current YTD Day Period:		1/1/2017 - 8/19/2017			Prior YTD Period:		1/1/2016 - 8/19/2016			

Prepared by SPD Crime Analysis Office - Monday, August 21, 2017

NOTE: SPD moved from UCR to the NIBRS reporting standard on 10/4/16 following the transition to a new RMS System. [Numbers on CompStat reports prior to this date should not be used as a comparison to those on this report.](#) Additional info on these reporting standards can be found on the FBI website: <https://ucr.fbi.gov/nibrs-overview>

This chart represents Preliminary counts of selected crime categories from Police Case Reports. Full statistical analysis to determine the confidence level of this data has not been performed. The % change columns on the preliminary counts differ from the percentage change on the NIBRS crime report, sometimes significantly. The CompStat report is designed for operational use and includes only selected NIBRS categories and coding less complex than full NIBRS rules. Official statistics for these and other NIBRS categories can be found on WASPC & FBI websites once available.





City of Spokane
Southwest District (P7)
Selected
Crime Types
2017-08-13 to 2017-08-19
 Prepared By:
 Crime Analysis Unit
 Spokane Police Department

Legend

NIBRS Events



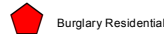
Robbery Commercial



Robbery Person



Aggravated Assault



Burglary Residential



Burglary Garage



Burglary Commercial



Vehicle Prowling



Vehicle Theft



Arson

Cases Represent LERMS Crime Codes
 Points may indicate multiple events
 Note: Veh Prowl is only Larceny category displayed



For Additional Information on Incidents
 pertaining to an Area, Trend, or Pattern
 Contact Information Analysis

0 0.2 0.4 0.6 0.8 1 1.2 1.4 1.6 Miles



THIS IS NOT A LEGAL DOCUMENT:
 The information shown on this map is compiled
 from various sources and is subject to constant
 revision. Information shown on this map should
 not be used to determine the location of facilities
 in relationship to property lines, section lines,
 streets, etc.



Sunday - Saturday

SE - Southwest District (P7)

8/13/2017 TO 8/19/2017



<u>A/C</u>	<u>Offense Statute</u>	<u>Address</u>	<u>Reported Date</u>	<u>Dist</u>
C	BURGLARY-RESIDENTIAL		8/14/2017	P7
C	THEFT-2D (From Motor Vehicle)		8/13/2017	P7
C	THEFT-2D (From Motor Vehicle)		8/15/2017	P7
C	THEFT-2D (From Motor Vehicle)		8/16/2017	P7
C	THEFT-2D (From Motor Vehicle)		8/17/2017	P7
C	THEFT-3D (From Motor Vehicle)		8/14/2017	P7
A	THEFT-3D (From Motor Vehicle)		8/14/2017	P7
C	THEFT-3D (From Motor Vehicle)		8/14/2017	P7
A	THEFT-3D (From Motor Vehicle)		8/14/2017	P7
A	THEFT-3D (From Motor Vehicle)		8/15/2017	P7
C	THEFT-3D (From Motor Vehicle)		8/15/2017	P7
C	THEFT-3D (From Motor Vehicle)		8/15/2017	P7
<u>SPD7BA</u>				
C	THEFT-2D (From Motor Vehicle)	2100 W RIVERSIDE AVE	8/18/2017	P7
C	THEFT-3D (From Motor Vehicle)	2000 W RIVERSIDE AVE	8/18/2017	P7
C	THEFT-3D (Motor Vehicle Parts or Accessories)	400 S HEMLOCK ST	8/17/2017	P5
<u>SPD7CH</u>				
C	ASSAULT-2D	1400 W 10TH AVE	8/18/2017	P7
C	THEFT OF MOTOR VEHICLE	2000 W 9TH AVE	8/14/2017	P7
C	THEFT OF MOTOR VEHICLE	1100 W 10TH AVE	8/15/2017	P7
C	THEFT(FIREARM) (From Motor Vehicle)	1100 W 10TH AVE	8/15/2017	P7
C	THEFT-2D (All Other Thefts)	1500 W 13TH AVE	8/17/2017	SPD
C	THEFT-2D (From Building)	1000 S MADISON ST	8/14/2017	P7
C	THEFT-3D (From Motor Vehicle)	1100 W 10TH AVE	8/15/2017	P7
<u>SPD7CS</u>				
C	MAIL THEFT (All Others)	400 W 29TH AVE	8/16/2017	SPD
A	THEFT OF MOTOR VEHICLE	0 E 30TH AVE	8/17/2017	P7
C	THEFT-3D (Shoplifting)	800 E 29TH AVE	8/16/2017	P7
C	THEFT-CITY (Shoplifting)	800 E 29TH AVE	8/16/2017	P6
<u>SPD7GT</u>				
C	THEFT-2D (From Building)	3100 W SOUTH LOOP AVE	8/15/2017	P7
<u>SPD7MC</u>				
C	THEFT-2D (Motor Vehicle Parts or Accessories)	1000 W 24TH AVE	8/14/2017	SPD
C	THEFT-3D (From Motor Vehicle)	1000 W 19TH AVE	8/18/2017	P7
<u>SPD7WH</u>				
C	THEFT OF MOTOR VEHICLE	3200 W TRINITY CIR	8/16/2017	P7

For protection of victim privacy, the entire address on sexual assault crimes has been redacted.

A/C	Offense Statute	Address	Reported Date	Dist
<u>SPD7WP</u>				
C	ASSAULT-2D	1600 S LEWIS ST	8/16/2017	P7
C	BURGLARY 2D GARAGE	7700 W US 2 HWY	8/15/2017	P7
C	THEFT-1D (From Building)	7700 W US 2 HWY	8/15/2017	P7

SPOKANE POLICE DEPARTMENT

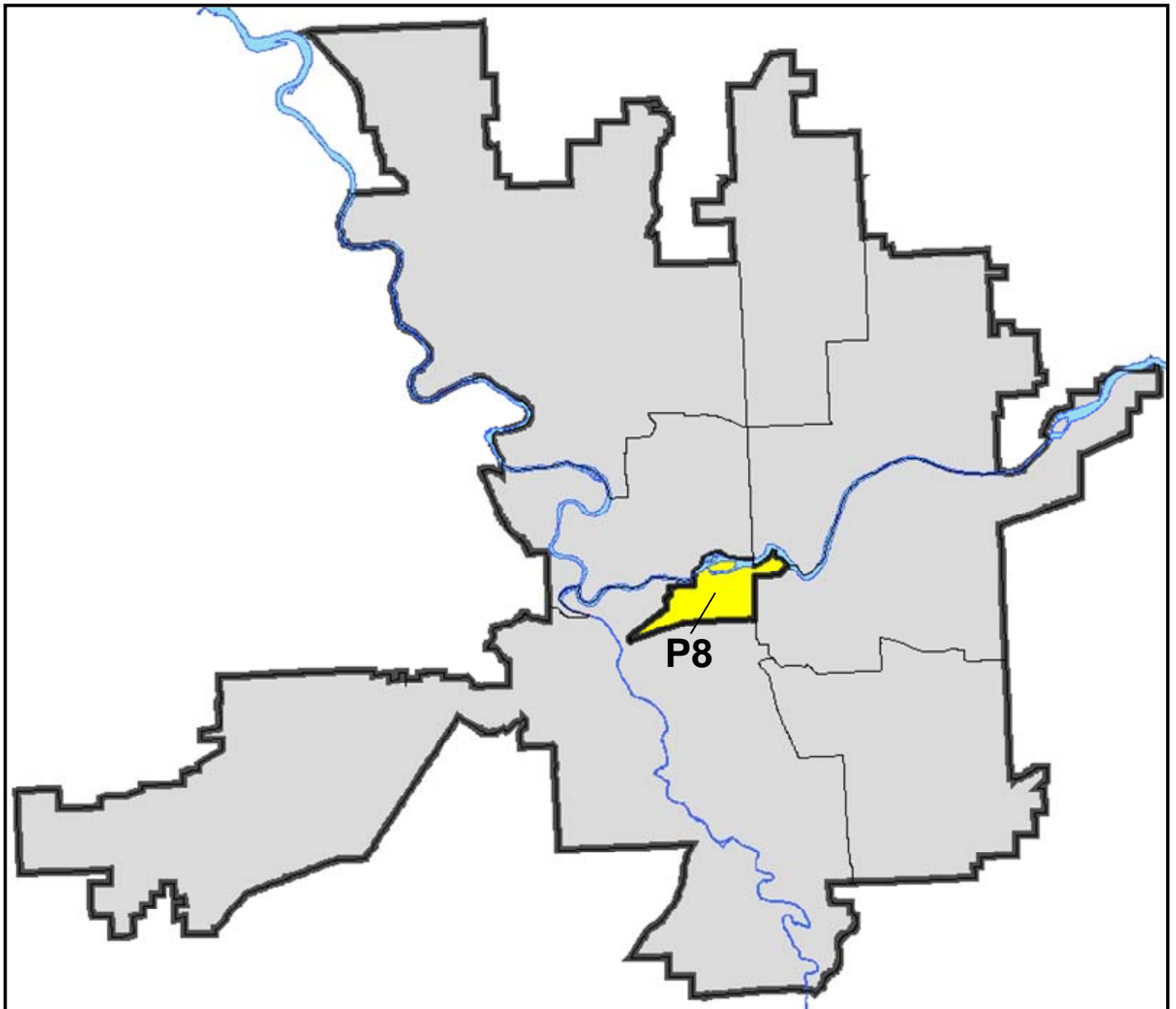
DOWNTOWN

Police Service Area



PSA Commander

Captain David Singley



POLICE SUMMARY - Ending: Saturday, August 19, 2017

DOWNTOWN PRECINCT (P8)



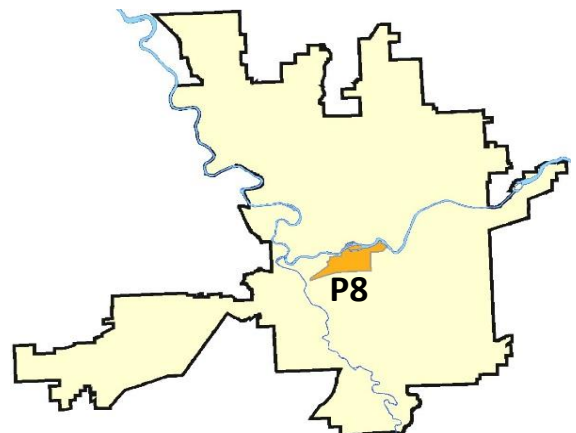
Preliminary IBR Counts

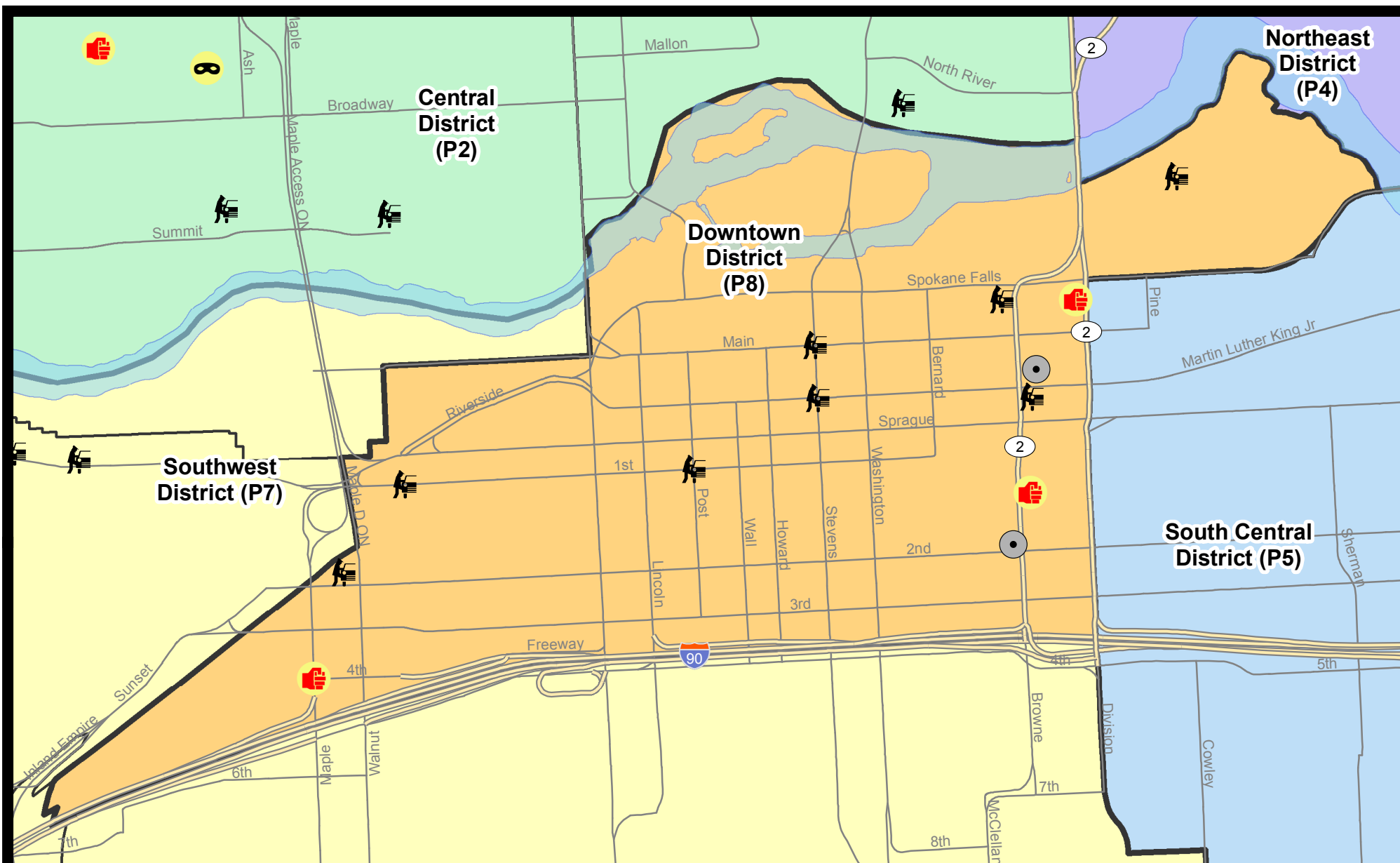
NIBRS Categories (Part 1 Selected)		7 Day Comparison			28 Day Comparison			YTD Comparison		
		Current	Prior	Percent	Current	Prior	Percent	Current	Prior	Percent
Violent	Criminal Homicide	0	0		0	0		0		
	Rape	0	0		1	2	-50.00%	16		
	Robbery - Commercial	0	0		0	0		0		
	Robbery - Person	0	1	-100.00%	4	7	-42.86%	31		
	Aggravated Assault - Non DV	3	3	0.00%	11	12	-8.33%	59		
	Aggravated Assault - DV	0	0		0	2	-100.00%	12		
Violent Total:		3	4	-25.00%	16	23	-30.43%	118		
Property	Burglary - Residential	0	0		2	4	-50.00%	23		
	Burglary Garage	0	0		0	0		1		
	Burglary Commercial	2	0		2	1	100.00%	23		
	Larceny	20	25	-20.00%	92	81	13.58%	714		
	Vehicle Theft	0	0		2	6	-66.67%	37		
	Arson	0	0		0	0		0		
Property Total:		22	25	-12.00%	98	92	6.52%	798		
Preliminary Part 1 Crime Totals:		25	29	-13.79%	114	115	-0.87%	916		
Current 7 Day Period:		8/13/2017 - 8/19/2017			Prior 7 Day Period:		8/6/2017 - 8/12/2017			
Current 28 Day Period:		7/23/2017 - 8/19/2017			Prior 28 Day Period:		6/25/2017 - 7/22/2017			
Current YTD Day Period:		1/1/2017 - 8/19/2017			Prior YTD Period:		1/1/2016 - 8/19/2016			

Prepared by SPD Crime Analysis Office - Monday, August 21, 2017

NOTE: SPD moved from UCR to the NIBRS reporting standard on 10/4/16 following the transition to a new RMS System. [Numbers on CompStat reports prior to this date should not be used as a comparison to those on this report.](#) Additional info on these reporting standards can be found on the FBI website: <https://ucr.fbi.gov/nibrs-overview>

This chart represents Preliminary counts of selected crime categories from Police Case Reports. Full statistical analysis to determine the confidence level of this data has not been performed. The % change columns on the preliminary counts differ from the percentage change on the NIBRS crime report, sometimes significantly. The CompStat report is designed for operational use and includes only selected NIBRS categories and coding less complex than full NIBRS rules. Official statistics for these and other NIBRS categories can be found on WASPC & FBI websites once available.





City of Spokane
Downtown District (P8)
Selected
Crime Types
2017-08-13 to 2017-08-19
 Prepared By:
 Crime Analysis Unit
 Spokane Police Department

Legend

NIBRS Events



Robbery Commercial

Robbery Person



Aggravated Assault



Burglary Residential



Burglary Garage



Burglary Commercial



Vehicle Prowling



Vehicle Theft



Arson

Cases Represent LERMS Crime Codes
 Points may indicate multiple events
 Note: Veh Prowl is only Larceny category displayed



For Additional Information on Incidents
 pertaining to an Area, Trend, or Pattern
 Contact Information Analysis

0 0.2 Miles



THIS IS NOT A LEGAL DOCUMENT:
 The information shown on this map is compiled
 from various sources and is subject to constant
 revision. Information shown on this map should
 not be used to determine the location of facilities
 in relationship to property lines, section lines,
 streets, etc.



Sunday - Saturday

SW - Downtown District (P8)

8/13/2017 TO 8/19/2017



<u>A/C</u>	<u>Offense Statute</u>	<u>Address</u>	<u>Reported Date</u>	<u>Dist</u>
<u>SPD8RS</u>				
C	ASSAULT-2D	W 4TH AVE / S MAPLE ST	8/13/2017	P6
C	ASSAULT-2D	200 N DIVISION ST	8/16/2017	P8
C	BURGLARY 2D COMMERCIAL	0 W RIVERSIDE AVE	8/15/2017	P6
C	BURGLARY 2D COMMERCIAL	100 W 2ND AVE	8/15/2017	P8
C	THEFT WITH INTENT TO RESELL (From Building)	500 S CANNON ST	8/15/2017	P8
C	THEFT-2D (All Other Thefts)	0 W 3RD AVE	8/15/2017	P8
C	THEFT-2D (All Other Thefts)	100 W 3RD AVE	8/17/2017	P8
C	THEFT-3D (All Other Thefts)	W 1ST AVE / S WALL ST	8/14/2017	P8
C	THEFT-3D (All Other Thefts)	200 W 1ST AVE	8/14/2017	P8
C	THEFT-3D (All Other Thefts)	300 W SPOKANE FALLS BLVD	8/15/2017	P8
C	THEFT-3D (All Other Thefts)	200 W 3RD AVE	8/16/2017	P8
C	THEFT-3D (From Building)	200 W SPOKANE FALLS BLVD	8/14/2017	SPD
C	THEFT-3D (From Motor Vehicle)	S POST ST / W 1ST AVE	8/13/2017	P8
C	THEFT-3D (From Motor Vehicle)	200 W SPOKANE FALLS BLVD	8/13/2017	P8
A	THEFT-3D (From Motor Vehicle)	W RIVERSIDE AVE / N STEVENS ST	8/15/2017	P8
C	THEFT-3D (From Motor Vehicle)	0 W RIVERSIDE AVE	8/15/2017	P8
C	THEFT-3D (From Motor Vehicle)	500 N RIVERPOINT BLVD	8/16/2017	SPD
C	THEFT-3D (From Motor Vehicle)	W 1ST AVE / S CEDAR ST	8/17/2017	P8
A	THEFT-3D (From Motor Vehicle)	1500 W 2ND AVE	8/18/2017	P8
C	THEFT-3D (Motor Vehicle Parts or Accessories)	900 W SPRAGUE AVE	8/17/2017	P8
C	THEFT-3D (Motor Vehicle Parts or Accessories)	300 N SPOKANE FALLS CT	8/18/2017	P8
C	THEFT-3D (Shoplifting)	700 W MAIN AVE	8/14/2017	P8
C	VEHICLE PROWLING-2D/No Theft	N STEVENS ST / W MAIN AVE	8/14/2017	P8
C	WEAPON(INTIMIDATE WITH)	0 W PACIFIC AVE	8/14/2017	P8

POLICE SUMMARY - Ending: Saturday, August 19, 2017



Other Jurisdiction or Unk District

Preliminary IBR Counts

NIBRS Categories (Part 1 Selected)		7 Day Comparison			28 Day Comparison			YTD Comparison		
		Current	Prior	Percent	Current	Prior	Percent	Current	Prior	Percent
Violent	Criminal Homicide	0	0		0	0		0		
	Rape	0	0		0	1	-100.00%	17		
	Robbery - Commercial	0	0		0	0		8		
	Robbery - Person	0	0		0	0		13		
	Aggravated Assault - Non DV	0	0		0	0		45		
	Aggravated Assault - DV	0	0		0	1	-100.00%	10		
	Violent Total:	0	0		0	2	-100.00%	93		
Property	Burglary - Residential	0	0		0	0		1		
	Burglary Garage	0	0		0	0		0		
	Burglary Commercial	0	0		0	0		1		
	Larceny	3	3	0.00%	10	1	900.00%	51		
	Vehicle Theft	0	1	-100.00%	2	0		32		
	Arson	0	0		0	0		2		
	Property Total:	3	4	-25.00%	12	1	1100.00%	87		
Preliminary Part 1 Crime Totals:		3	4	-25.00%	12	3	300.00%	180		
Current 7 Day Period:		8/13/2017 - 8/19/2017			Prior 7 Day Period:		8/6/2017 - 8/12/2017			
Current 28 Day Period:		7/23/2017 - 8/19/2017			Prior 28 Day Period:		6/25/2017 - 7/22/2017			
Current YTD Day Period:		1/1/2017 - 8/19/2017			Prior YTD Period:		1/1/2016 - 8/19/2016			

Prepared by SPD Crime Analysis Office - Monday, August 21, 2017

NOTE: SPD moved from UCR to the NIBRS reporting standard on 10/4/16 following the transition to a new RMS System. [Numbers on CompStat reports prior to this date should not be used as a comparison to those on this report.](#) Additional info on these reporting standards can be found on the FBI website: <https://ucr.fbi.gov/nibrs-overview>

This chart represents Preliminary counts of selected crime categories from Police Case Reports. Full statistical analysis to determine the confidence level of this data has not been performed. The % change columns on the preliminary counts differ from the percentage change on the NIBRS crime report, sometimes significantly. The CompStat report is designed for operational use and includes only selected NIBRS categories and coding less complex than full NIBRS rules. Official statistics for these and other NIBRS categories can be found on WASPC & FBI websites once available.

Sunday - Saturday

Other Jurisdiction/Unk District

8/13/2017 TO 8/19/2017



<u>A/C</u>	<u>Offense Statute</u>	<u>Address</u>	<u>Reported Date</u>	<u>Dist</u>
C	THEFT-2D (From Building)		8/14/2017	SPC
C	THEFT-3D (From Motor Vehicle)		8/14/2017	SPC
<u>SV01</u>				
C	THEFT-2D (All Other Thefts)	E BROADWAY AVE / N HAVANA ST	8/17/2017	SPC