

SPOKANE POLICE DEPARTMENT

PRELIMINARY CITYWIDE **IBR** CRIME REPORT



Preliminary IBR Counts

CHIEF OF POLICE

Craig Meidl

Period Ending: Saturday, August 12, 2017

NIBRS Categories (Part 1 Selected)		7 Day Comparison			28 Day Comparison			YTD Comparison		
		Current	Prior	Percent	Current	Prior	Percent	Current	Prior	Percent
Violent	Criminal Homicide	0	0		0	0		3		
	Rape	5	7	-28.57%	27	27	0.00%	212		
	Robbery - Commercial	1	1	0.00%	4	8	-50.00%	52		
	Robbery - Person	6	7	-14.29%	16	26	-38.46%	138		
	Aggravated Assault - Non DV	17	10	70.00%	49	53	-7.55%	358		
	Aggravated Assault - DV	4	6	-33.33%	25	33	-24.24%	225		
Violent Total:		33	31	6.45%	121	147	-17.69%	988		
Property	Burglary - Residential	17	25	-32.00%	97	143	-32.17%	801		
	Burglary Garage	18	11	63.64%	62	57	8.77%	396		
	Burglary Commercial	6	12	-50.00%	45	40	12.50%	306		
	Larceny	277	269	2.97%	1075	1132	-5.04%	8016		
	Vehicle Theft	36	40	-10.00%	130	165	-21.21%	1207		
	Arson	1	0		2	2	0.00%	20		
Property Total:		355	357	-0.56%	1411	1539	-8.32%	10746		
Preliminary Part 1 Crime Totals:		388	388	0.00%	1532	1686	-9.13%	11734		
Current 7 Day Period:		8/6/2017 - 8/12/2017			Prior 7 Day Period:		7/30/2017 - 8/5/2017			
Current 28 Day Period:		7/16/2017 - 8/12/2017			Prior 28 Day Period:		6/18/2017 - 7/15/2017			
Current YTD Day Period:		1/1/2017 - 8/12/2017			Prior YTD Period:		1/1/2016 - 8/12/2016			

Prepared by SPD Crime Analysis Office - Tuesday, August 15, 2017

NOTE: SPD moved from UCR to the NIBRS reporting standard on 10/4/16 following the transition to a new RMS System. [Numbers on CompStat reports prior to this date should not be used as a comparison to those on this report.](#) Additional info on these reporting standards can be found on the FBI website: <https://ucr.fbi.gov/nibrs-overview>

This chart represents Preliminary counts of selected crime categories from Police Case Reports. Full statistical analysis to determine the confidence level of this data has not been performed. The % change columns on the preliminary counts differ from the percentage change on the NIBRS crime report, sometimes significantly. The CompStat report is designed for operational use and includes only selected NIBRS categories and coding less complex than full NIBRS rules. Official statistics for these and other NIBRS categories can be found on WASPC & FBI websites once available.



SPOKANE POLICE DEPARTMENT



NORTH Police Service Area

PSA Commander

Captain Dan Torok

Northwest District (P1)

Central District (P2)

Neva-Wood District (P3)

Northeast District (P4)



POLICE SUMMARY - Ending: Saturday, August 12, 2017

NORTH PRECINCT (P1, P2, P3, and P4)



Preliminary IBR Counts

NIBRS Categories (Part 1 Selected)		7 Day Comparison			28 Day Comparison			YTD Comparison		
		Current	Prior	Percent	Current	Prior	Percent	Current	Prior	Percent
Violent	Criminal Homicide	0	0		0	0		2		
	Rape	3	4	-25.00%	14	19	-26.32%	115		
	Robbery - Commercial	1	0		2	7	-71.43%	38		
	Robbery - Person	3	4	-25.00%	8	12	-33.33%	59		
	Aggravated Assault - Non DV	12	3	300.00%	28	23	21.74%	170		
	Aggravated Assault - DV	2	5	-60.00%	18	22	-18.18%	138		
Violent Total:		21	16	31.25%	70	83	-15.66%	522		
Property	Burglary - Residential	14	20	-30.00%	66	77	-14.29%	489		
	Burglary Garage	10	7	42.86%	31	39	-20.51%	252		
	Burglary Commercial	4	8	-50.00%	31	25	24.00%	198		
	Larceny	167	164	1.83%	651	685	-4.96%	4888		
	Vehicle Theft	16	18	-11.11%	66	101	-34.65%	715		
	Arson	0	0		1	1	0.00%	10		
Property Total:		211	217	-2.76%	846	928	-8.84%	6552		
Preliminary Part 1 Crime Totals:		232	233	-0.43%	916	1011	-9.40%	7074		
Current 7 Day Period:		8/6/2017 - 8/12/2017			Prior 7 Day Period:		7/30/2017 - 8/5/2017			
Current 28 Day Period:		7/16/2017 - 8/12/2017			Prior 28 Day Period:		6/18/2017 - 7/15/2017			
Current YTD Day Period:		1/1/2017 - 8/12/2017			Prior YTD Period:		1/1/2016 - 8/12/2016			

Prepared by SPD Crime Analysis Office - Tuesday, August 15, 2017

NOTE: SPD moved from UCR to the NIBRS reporting standard on 10/4/16 following the transition to a new RMS System. [Numbers on CompStat reports prior to this date should not be used as a comparison to those on this report.](#) Additional info on these reporting standards can be found on the FBI website: <https://ucr.fbi.gov/nibrs-overview>

This chart represents Preliminary counts of selected crime categories from Police Case Reports. Full statistical analysis to determine the confidence level of this data has not been performed. The % change columns on the preliminary counts differ from the percentage change on the NIBRS crime report, sometimes significantly. The CompStat report is designed for operational use and includes only selected NIBRS categories and coding less complex than full NIBRS rules. Official statistics for these and other NIBRS categories can be found on WASPC & FBI websites once available.



POLICE SUMMARY - Ending: Saturday, August 12, 2017



NW - Northwest District (P1)

Preliminary IBR Counts

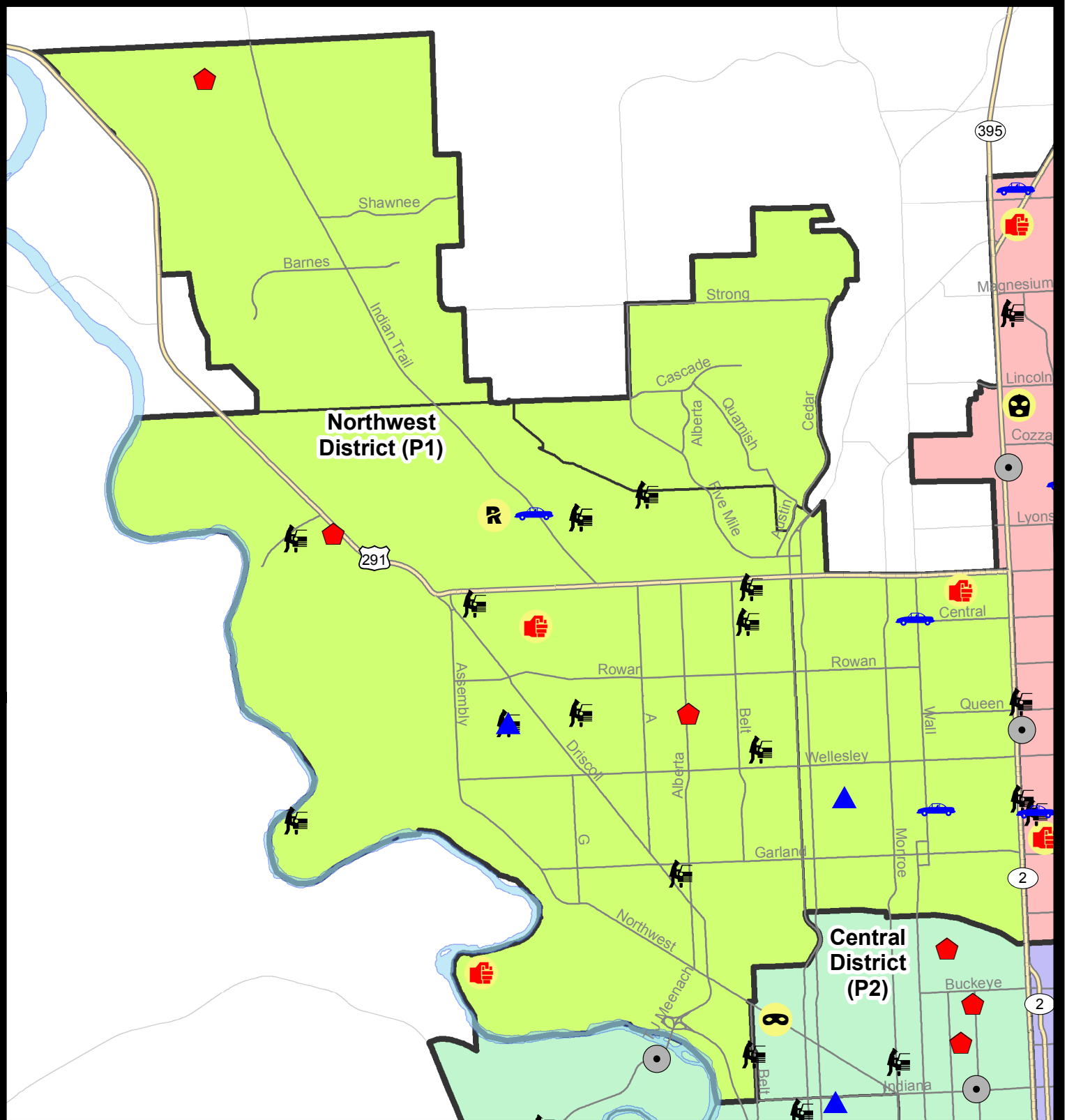
NIBRS Categories (Part 1 Selected)		7 Day Comparison			28 Day Comparison			YTD Comparison		
		Current	Prior	Percent	Current	Prior	Percent	Current	Prior	Percent
Violent	Criminal Homicide	0	0		0	0		0		
	Rape	1	2	-50.00%	6	5	20.00%	25		
	Robbery - Commercial	0	0		0	1	-100.00%	4		
	Robbery - Person	0	0		0	2	-100.00%	11		
	Aggravated Assault - Non DV	5	0		7	3	133.33%	40		
	Aggravated Assault - DV	0	0		4	2	100.00%	19		
Violent Total:		6	2	200.00%	17	13	30.77%	99		
Property	Burglary - Residential	5	6	-16.67%	19	21	-9.52%	126		
	Burglary Garage	2	1	100.00%	8	19	-57.89%	82		
	Burglary Commercial	0	0		5	7	-28.57%	32		
	Larceny	36	33	9.09%	129	137	-5.84%	1026		
	Vehicle Theft	4	3	33.33%	14	20	-30.00%	130		
	Arson	0	0		1	0		4		
Property Total:		47	43	9.30%	176	204	-13.73%	1400		
Preliminary Part 1 Crime Totals:		53	45	17.78%	193	217	-11.06%	1499		
Current 7 Day Period:		8/6/2017 - 8/12/2017			Prior 7 Day Period:		7/30/2017 - 8/5/2017			
Current 28 Day Period:		7/16/2017 - 8/12/2017			Prior 28 Day Period:		6/18/2017 - 7/15/2017			
Current YTD Day Period:		1/1/2017 - 8/12/2017			Prior YTD Period:		1/1/2016 - 8/12/2016			

Prepared by SPD Crime Analysis Office - Tuesday, August 15, 2017

NOTE: SPD moved from UCR to the NIBRS reporting standard on 10/4/16 following the transition to a new RMS System. [Numbers on CompStat reports prior to this date should not be used as a comparison to those on this report.](#) Additional info on these reporting standards can be found on the FBI website: <https://ucr.fbi.gov/nibrs-overview>

This chart represents Preliminary counts of selected crime categories from Police Case Reports. Full statistical analysis to determine the confidence level of this data has not been performed. The % change columns on the preliminary counts differ from the percentage change on the NIBRS crime report, sometimes significantly. The CompStat report is designed for operational use and includes only selected NIBRS categories and coding less complex than full NIBRS rules. Official statistics for these and other NIBRS categories can be found on WASPC & FBI websites once available.





City of Spokane
Northwest District (P1)
Selected Crime Codes
2017-08-06 to 2017-08-12
 Prepared By:
Crime Analysis Unit
Spokane Police Department

Legend

NIBRS Events

Criminal Homicide	Robbery Person	Burglary Commercial
Rape	Aggravated Assault	Vehicle Prowling
Robbery Commercial	Burglary Residential	Vehicle Theft
	Burglary Garage	Arson

*Cases Represent LERMS Crime Codes
 Points may indicate multiple events
 Note: Veh Prowl is only Larceny displayed*

For Additional Information on Incidents pertaining to an Area, Trend, or Pattern Contact Information Analysis

0 0.25 0.5 1 Miles

THIS IS NOT A LEGAL DOCUMENT:
 The information shown on this map is compiled from various sources and is subject to constant revision. Information shown on this map should not be used to determine the location of facilities in relationship to property lines, section lines, streets, etc.

Sunday - Saturday

8/6/2017 TO 8/12/2017

NW - Northwest District (P1)



<u>A/C</u>	<u>Offense Statute</u>	<u>Address</u>	<u>Reported Date</u>	<u>Dist</u>
C	THEFT-3D (All Other Thefts)	UNKNOWN	8/9/2017	P1
<u>SPA1BS</u>				
C	RAPE-3D (RAPE)		8/9/2017	P1
C	THEFT OF MOTOR VEHICLE	3600 W INDIAN TRAIL RD	8/9/2017	P1
C	THEFT-1D (All Other Thefts)	2900 W BEACON AVE	8/6/2017	P1
C	THEFT-3D (From Motor Vehicle)	2800 W WEILE AVE	8/9/2017	P1
A	VEHICLE PROWLING-2D/No Theft	6900 N G ST	8/9/2017	P1
A	VEHICLE PROWLING-2D/No Theft	6900 N G ST	8/9/2017	P1
<u>SPA1IT</u>				
C	BURGLARY 1D RESIDENTIAL	10700 N COWLITZ CT	8/10/2017	P1
C	THEFT-2D (From Building)	8400 N VALERIE ST	8/9/2017	P1
C	THEFT-2D (Shoplifting)	9000 N INDIAN TRAIL RD	8/8/2017	P1
<u>SPA1NH</u>				
C	BURGLARY 2D GARAGE	4300 N HAWTHORNE ST	8/8/2017	P1
C	THEFT OF MOTOR VEHICLE	4200 N HOWARD ST	8/6/2017	P4
C	THEFT OF MOTOR VEHICLE	5900 N WALL ST	8/7/2017	P1
C	THEFT-3D (All Other Thefts)	4900 N MAPLE ST	8/7/2017	P1
C	THEFT-3D (All Other Thefts)	4400 N WALNUT ST	8/7/2017	P1
C	THEFT-3D (All Other Thefts)	1400 W PROVIDENCE AVE	8/7/2017	P1
C	THEFT-3D (All Other Thefts)	800 W CORA AVE	8/10/2017	P1
C	THEFT-3D (Motor Vehicle Parts or Accessories)	5100 N CEDAR ST	8/11/2017	P1
C	THEFT-CITY (From Building)	0 W WELLESLEY AVE	8/10/2017	P2
C	WEAPON(INTIMIDATE WITH)	6100 N WHITEHOUSE ST	8/11/2017	P3
<u>SPA1NW</u>				
C	ASSAULT-2D	4400 W DOWNRIVER DR	8/11/2017	P6
C	BURGLARY 2D GARAGE	3900 W CROWN AVE	8/7/2017	P1
C	BURGLARY-RESIDENTIAL	6800 N OLD FORT DR	8/8/2017	P1
C	BURGLARY-RESIDENTIAL	2500 W CROWN AVE	8/8/2017	P1
C	CUSTODIAL ASSAULT (Aggravated Assault)	5900 N FLEMING ST	8/11/2017	P1
C	THEFT-2D (From Building)	6800 N OLD FORT DR	8/8/2017	P1
C	THEFT-2D (From Motor Vehicle)	5500 W CONESTOGA AVE	8/8/2017	P2
C	THEFT-3D (All Other Thefts)	2100 W NORTHWEST BLVD	8/7/2017	P1
C	THEFT-3D (All Other Thefts)	2800 W BROAD AVE	8/10/2017	P1
C	THEFT-3D (All Other Thefts)	2300 W WELLESLEY AVE	8/11/2017	P1
C	THEFT-3D (From Building)	2900 W PRINCETON AVE	8/8/2017	P1
C	THEFT-3D (From Building)	2500 W CROWN AVE	8/8/2017	P1
C	THEFT-3D (From Building)	3000 W GARLAND AVE	8/11/2017	P1

For protection of victim privacy, the entire address on sexual assault crimes has been redacted.

A/C	Offense Statute	Address	Reported Date	Dist
C	THEFT-3D (From Building)	3000 W GARLAND AVE	8/11/2017	P1
C	THEFT-3D (From Motor Vehicle)	4800 N CANNON ST	8/6/2017	P1
A	THEFT-3D (From Motor Vehicle)	2000 W DECATUR AVE	8/7/2017	P1
C	THEFT-3D (From Motor Vehicle)	4400 N AUBREY L WHITE PKWY	8/7/2017	P1
C	THEFT-3D (From Motor Vehicle)	3900 W CROWN AVE	8/7/2017	P1
A	THEFT-3D (From Motor Vehicle)	2200 N BELT ST	8/8/2017	SPA
C	THEFT-3D (From Motor Vehicle)	2600 W PROVIDENCE AVE	8/9/2017	P1
C	THEFT-3D (From Motor Vehicle)	5900 N RIDGEVIEW PL	8/9/2017	P1
C	THEFT-3D (Shoplifting)	2500 W WELLESLEY AVE	8/9/2017	P1
C	THEFT-3D (Shoplifting)	2500 W WELLESLEY AVE	8/9/2017	SPA
C	THEFT-3D (Shoplifting)	2500 W WELLESLEY AVE	8/9/2017	P1
A	VEHICLE PROWLING-2D/No Theft	6000 N GREENWOOD BLVD	8/9/2017	P1
C	VEHICLE PROWLING-2D/No Theft	3300 W OLYMPIC PL	8/10/2017	P1

POLICE SUMMARY - Ending: Saturday, August 12, 2017



NW - North Central District (P2)

Preliminary IBR Counts

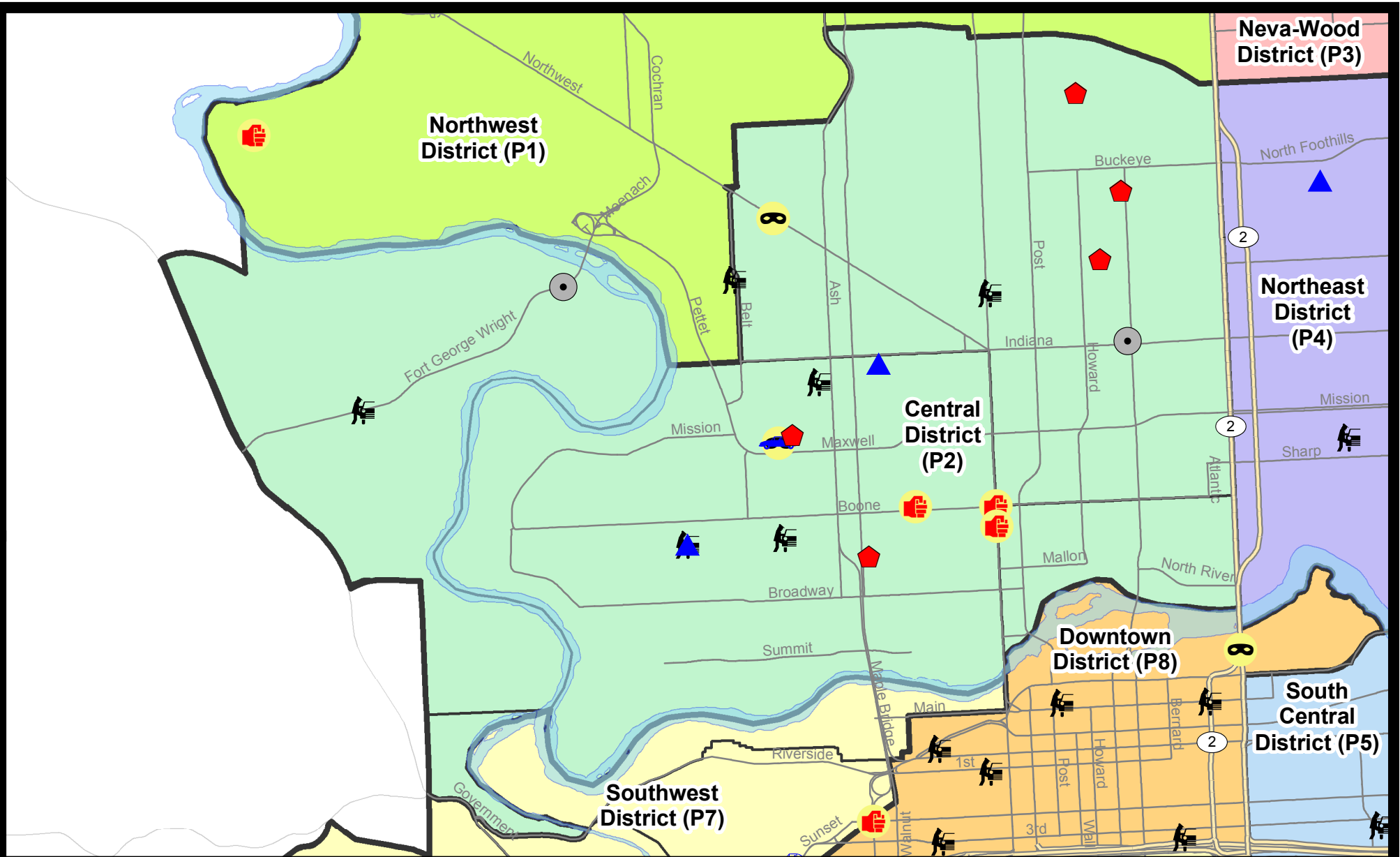
NIBRS Categories (Part 1 Selected)		7 Day Comparison			28 Day Comparison			YTD Comparison		
		Current	Prior	Percent	Current	Prior	Percent	Current	Prior	Percent
Violent	Criminal Homicide	0	0		0	0		0		
	Rape	0	1	-100.00%	1	7	-85.71%	31		
	Robbery - Commercial	0	0		0	1	-100.00%	5		
	Robbery - Person	2	2	0.00%	5	2	150.00%	15		
	Aggravated Assault - Non DV	4	2	100.00%	9	5	80.00%	47		
	Aggravated Assault - DV	1	1	0.00%	5	5	0.00%	36		
Violent Total:		7	6	16.67%	20	20	0.00%	134		
Property	Burglary - Residential	5	3	66.67%	16	18	-11.11%	119		
	Burglary Garage	2	1	100.00%	6	5	20.00%	57		
	Burglary Commercial	2	4	-50.00%	13	6	116.67%	76		
	Larceny	23	31	-25.81%	109	160	-31.88%	908		
	Vehicle Theft	2	7	-71.43%	16	28	-42.86%	148		
	Arson	0	0		0	0		3		
Property Total:		34	46	-26.09%	160	217	-26.27%	1311		
Preliminary Part 1 Crime Totals:		41	52	-21.15%	180	237	-24.05%	1445		
Current 7 Day Period:		8/6/2017 - 8/12/2017			Prior 7 Day Period:		7/30/2017 - 8/5/2017			
Current 28 Day Period:		7/16/2017 - 8/12/2017			Prior 28 Day Period:		6/18/2017 - 7/15/2017			
Current YTD Day Period:		1/1/2017 - 8/12/2017			Prior YTD Period:		1/1/2016 - 8/12/2016			

Prepared by SPD Crime Analysis Office - Tuesday, August 15, 2017

NOTE: SPD moved from UCR to the NIBRS reporting standard on 10/4/16 following the transition to a new RMS System. [Numbers on CompStat reports prior to this date should not be used as a comparison to those on this report.](#) Additional info on these reporting standards can be found on the FBI website: <https://ucr.fbi.gov/nibrs-overview>

This chart represents Preliminary counts of selected crime categories from Police Case Reports. Full statistical analysis to determine the confidence level of this data has not been performed. The % change columns on the preliminary counts differ from the percentage change on the NIBRS crime report, sometimes significantly. The CompStat report is designed for operational use and includes only selected NIBRS categories and coding less complex than full NIBRS rules. Official statistics for these and other NIBRS categories can be found on WASPC & FBI websites once available.

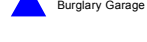
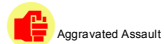
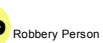




City of Spokane
Central District (P2)
Selected
Crime Types
2017-08-06 to 2017-08-12
 Prepared By:
 Crime Analysis Unit
 Spokane Police Department

Legend

NIBRS Events



Cases Represent LERMS Crime Codes
 Points may indicate multiple events
 Note: Veh Prowl is only Larceny category displayed



For Additional Information on Incidents
 pertaining to an Area, Trend, or Pattern
 Contact Information Analysis

0 0.2 0.4 0.6 Miles



THIS IS NOT A LEGAL DOCUMENT:
 The information shown on this map is compiled
 from various sources and is subject to constant
 revision. Information shown on this map should
 not be used to determine the location of facilities
 in relationship to property lines, section lines,
 streets, etc.



Sunday - Saturday

8/6/2017 TO 8/12/2017

NW - Central District (P2)



A/C	Offense Statute	Address	Reported Date	Dist
<u>SPA2EG</u>				
C	ASSAULT-1D	1900 W NORTHWEST BLVD	8/8/2017	P1
C	BURGLARY 2D COMMERCIAL	400 W INDIANA AVE	8/9/2017	P1
C	BURGLARY 2D FENCED AREA	1800 W CLEVELAND AVE	8/11/2017	P2
C	BURGLARY-RESIDENTIAL	500 W EUCLID AVE	8/7/2017	P4
C	BURGLARY-RESIDENTIAL	2600 N WASHINGTON ST	8/11/2017	P1
C	BURGLARY-RESIDENTIAL	500 W MONTGOMERY AVE	8/11/2017	P2
C	MAIL THEFT (All Others)	600 W EUCLID AVE	8/8/2017	P5
A	ROBBERY-1D (All Except Purse Snatching)	1900 W NORTHWEST BLVD	8/8/2017	P1
C	THEFT-2D (All Other Thefts)	1700 N DIVISION ST	8/7/2017	P2
C	THEFT-2D (From Building)	1600 W NORTHWEST BLVD	8/8/2017	P2
C	THEFT-3D (All Other Thefts)	2200 N MONROE ST	8/7/2017	P2
C	THEFT-3D (All Other Thefts)	3000 N MAPLE ST	8/7/2017	P2
C	THEFT-3D (All Other Thefts)	1200 W CARLISLE AVE	8/7/2017	P2
A	THEFT-3D (From Motor Vehicle)	2100 N MONROE ST	8/7/2017	P2
C	THEFT-3D (Motor Vehicle Parts or Accessories)	1900 W CLEVELAND AVE	8/6/2017	P2
<u>SPA2RS</u>				
C	ASSAULT-2D	N MONROE ST / W BOONE AVE	8/6/2017	P1
C	THEFT-2D (From Building)	300 W NORTH RIVER DR	8/6/2017	P2
C	THEFT-2D (Motor Vehicle Parts or Accessories)	300 W NORTH RIVER DR	8/6/2017	P2
C	WEAPON(INTIMIDATE WITH)	W GARDNER AVE / N MONROE ST	8/11/2017	P1
<u>SPA2WC</u>				
C	BURGLARY 2D GARAGE	2300 W GARDNER AVE	8/6/2017	P2
C	BURGLARY 2D GARAGE	1800 N WALNUT ST	8/6/2017	P1
C	BURGLARY-RESIDENTIAL	1500 W DEAN AVE	8/8/2017	P1
C	BURGLARY-RESIDENTIAL	1800 W MISSION AVE	8/11/2017	P2
C	DRIVE BY SHOOTING	1300 W BOONE AVE	8/6/2017	P1
C	ROBBERY 1D PERSON (NOT PURSE SNATCHING)	1500 N ELM ST	8/6/2017	P1
C	THEFT OF MOTOR VEHICLE	1500 N ELM ST	8/6/2017	P1
C	THEFT-2D (All Other Thefts)	2100 W MAXWELL AVE	8/9/2017	P2
C	THEFT-2D (From Building)	900 N MONROE ST	8/9/2017	P2
C	THEFT-2D (From Motor Vehicle)	2300 W GARDNER AVE	8/6/2017	P2
C	THEFT-3D (All Other Thefts)	1700 W GARDNER AVE	8/8/2017	P2
C	THEFT-3D (From Building)	1800 N WALNUT ST	8/6/2017	P1
A	THEFT-3D (From Motor Vehicle)	1900 W GARDNER AVE	8/6/2017	P2
C	THEFT-3D (From Motor Vehicle)	1700 W NORA AVE	8/11/2017	P2
C	THEFT-3D (Motor Vehicle Parts or Accessories)	1100 W BROADWAY AVE	8/7/2017	P2

SPA2WH

For protection of victim privacy, the entire address on sexual assault crimes has been redacted.

<u>A/C</u>	<u>Offense Statute</u>	<u>Address</u>	<u>Reported Date</u>	<u>Dist</u>
C	BURGLARY 2D COMMERCIAL	2800 W FORT GEORGE WRIGHT DR	8/10/2017	P1
C	THEFT-2D (From Motor Vehicle)	W FORT GEORGE WRIGHT DR / W ELLIOT	8/9/2017	P2

POLICE SUMMARY - Ending: Saturday, August 12, 2017



NE - Neva-Wood District (P3)

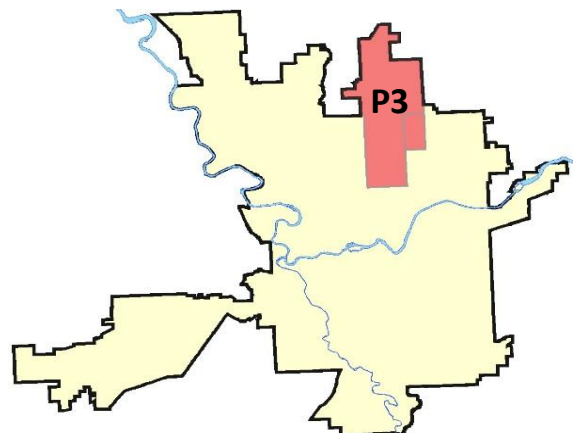
Preliminary IBR Counts

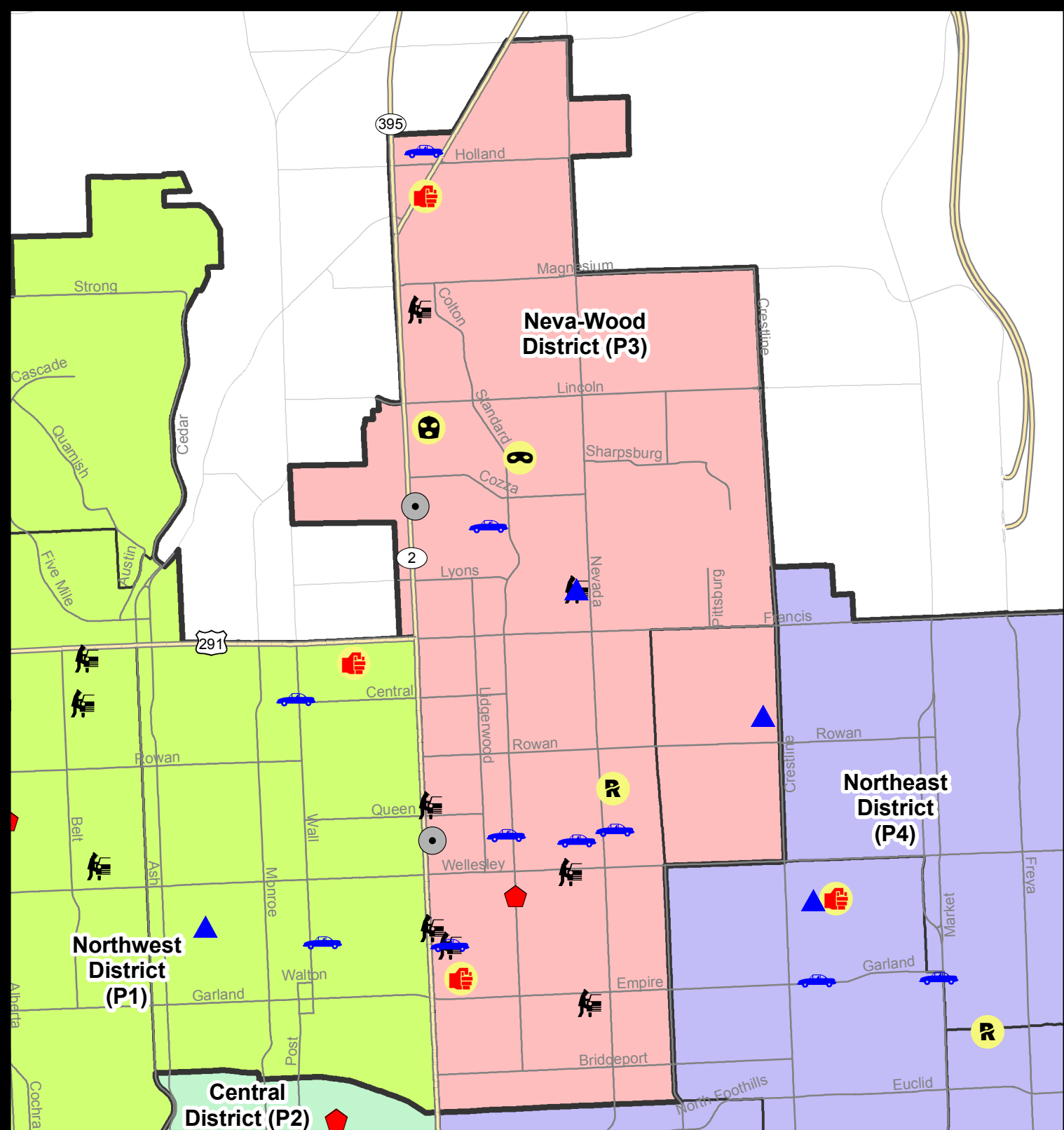
NIBRS Categories (Part 1 Selected)		7 Day Comparison			28 Day Comparison			YTD Comparison		
		Current	Prior	Percent	Current	Prior	Percent	Current	Prior	Percent
Violent	Criminal Homicide	0	0		0	0		1		
	Rape	1	1	0.00%	3	4	-25.00%	30		
	Robbery - Commercial	1	0		1	4	-75.00%	17		
	Robbery - Person	1	1	0.00%	2	3	-33.33%	15		
	Aggravated Assault - Non DV	2	1	100.00%	8	8	0.00%	45		
	Aggravated Assault - DV	0	2	-100.00%	3	8	-62.50%	42		
Violent Total:		5	5	0.00%	17	27	-37.04%	150		
Property	Burglary - Residential	2	7	-71.43%	15	20	-25.00%	144		
	Burglary Garage	3	4	-25.00%	11	9	22.22%	66		
	Burglary Commercial	2	1	100.00%	7	3	133.33%	48		
	Larceny	67	61	9.84%	275	245	12.24%	1938		
	Vehicle Theft	8	5	60.00%	24	21	14.29%	247		
	Arson	0	0		0	0		0		
Property Total:		82	78	5.13%	332	298	11.41%	2443		
Preliminary Part 1 Crime Totals:		87	83	4.82%	349	325	7.38%	2593		
Current 7 Day Period:		8/6/2017 - 8/12/2017			Prior 7 Day Period:		7/30/2017 - 8/5/2017			
Current 28 Day Period:		7/16/2017 - 8/12/2017			Prior 28 Day Period:		6/18/2017 - 7/15/2017			
Current YTD Day Period:		1/1/2017 - 8/12/2017			Prior YTD Period:		1/1/2016 - 8/12/2016			

Prepared by SPD Crime Analysis Office - Tuesday, August 15, 2017

NOTE: SPD moved from UCR to the NIBRS reporting standard on 10/4/16 following the transition to a new RMS System. [Numbers on CompStat reports prior to this date should not be used as a comparison to those on this report.](#) Additional info on these reporting standards can be found on the FBI website: <https://ucr.fbi.gov/nibrs-overview>

This chart represents Preliminary counts of selected crime categories from Police Case Reports. Full statistical analysis to determine the confidence level of this data has not been performed. The % change columns on the preliminary counts differ from the percentage change on the NIBRS crime report, sometimes significantly. The CompStat report is designed for operational use and includes only selected NIBRS categories and coding less complex than full NIBRS rules. Official statistics for these and other NIBRS categories can be found on WASPC & FBI websites once available.





City of Spokane
Neva-Wood District (P3)
Selected Crime Codes
2017-08-06 to 2017-08-12
 Prepared By:
 Crime Analysis Unit
 Spokane Police Department

Legend

NIBRS Events



Criminal Homicide



Rape



Robbery Commercial



Robbery Person



Aggravated Assault



Burglary Residential



Burglary Garage



Burglary Commercial



Vehicle Prowling



Vehicle Theft



Arson



Cases Represent LERMS Crime Codes
 Points may indicate multiple events
 Note: Veh Prowl is only Larceny displayed

For Additional Information on
 Incidents pertaining to an
 Area, Trend, or Pattern
 Contact Information Analysis

0 0.2 0.4 0.8 Miles



THIS IS NOT A LEGAL DOCUMENT:
 The information shown on this map is compiled
 from various sources and is subject to constant
 revision. Information shown on this map should
 not be used to determine the location of facilities
 in relationship to property lines, section lines,
 streets, etc.

Sunday - Saturday

8/6/2017 TO 8/12/2017

NE - Neva-Wood District (P3)



A/C	Offense Statute	Address	Reported Date	Dist
SPB3NL				
C	ASSAULT-2D	100 E WALTON AVE	8/7/2017	P1
C	ASSAULT-2D	9200 N NEWPORT HWY	8/8/2017	P2
C	BURGLARY 2D COMMERCIAL	7200 N DIVISION ST	8/10/2017	P3
C	BURGLARY 2D COMMERCIAL	4700 N DIVISION ST	8/10/2017	P4
C	BURGLARY 2D GARAGE	900 E HOLYOKE AVE	8/9/2017	P3
C	BURGLARY-RESIDENTIAL	E PRINCETON AVE / N ADDISON ST	8/6/2017	P1
C	MAIL THEFT (All Others)	1200 E BISMARK AVE	8/11/2017	P3
C	RAPE-2ND (RAPE)		8/6/2017	P4
C	ROBBERY 1D PERSON (NOT PURSE SNATCHING)	600 E GRETA AVE	8/11/2017	P4
C	ROBBERY 2D COMMERCIAL (NOT PURSE SNATCHING)	7700 N DIVISION ST	8/10/2017	P4
C	THEFT OF MOTOR VEHICLE	9600 N COLFAX RD	8/6/2017	P3
C	THEFT OF MOTOR VEHICLE	800 E WABASH AVE	8/8/2017	P3
C	THEFT OF MOTOR VEHICLE	0 E ROCKWELL AVE	8/9/2017	P3
C	THEFT OF MOTOR VEHICLE	7000 N WISCOMB ST	8/7/2017	P3
C	THEFT OF MOTOR VEHICLE	1000 E OLYMPIC AVE	8/11/2017	P4
C	THEFT-2D (All Other Thefts)	0 W HOUSTON AVE	8/6/2017	P3
C	THEFT-2D (From Building)	6100 N LIDGERWOOD ST	8/11/2017	P3
C	THEFT-2D (From Motor Vehicle)	5100 N DIVISION ST	8/10/2017	P3
C	THEFT-2D (Shoplifting)	4700 N DIVISION ST	8/6/2017	SPB
C	THEFT-3D (All Other Thefts)	9600 N COLFAX RD	8/6/2017	P3
C	THEFT-3D (All Other Thefts)	6300 N DIVISION ST	8/7/2017	P3
C	THEFT-3D (All Other Thefts)	9600 N DIVISION ST	8/8/2017	P3
C	THEFT-3D (All Other Thefts)	900 E BROAD AVE	8/8/2017	P3
C	THEFT-3D (All Other Thefts)	N ADDISON ST / E WELLESLEY AVE	8/8/2017	P3
C	THEFT-3D (All Other Thefts)	4500 N ADDISON ST	8/8/2017	P3
C	THEFT-3D (All Other Thefts)	9200 N COLTON ST	8/10/2017	P3
C	THEFT-3D (All Other Thefts)	1000 E PROVIDENCE AVE	8/11/2017	P3
C	THEFT-3D (From Building)	100 E WEDGEWOOD AVE	8/8/2017	P3
C	THEFT-3D (From Building)	7400 N NEVADA ST	8/9/2017	P3
C	THEFT-3D (From Building)	9200 N COLTON ST	8/10/2017	P3
C	THEFT-3D (From Building)	4700 N DIVISION ST	8/11/2017	P3
C	THEFT-3D (From Motor Vehicle)	700 E WELLESLEY AVE	8/7/2017	P3
C	THEFT-3D (From Motor Vehicle)	0 E MAYFAIR CT	8/7/2017	P3
C	THEFT-3D (From Motor Vehicle)	800 E PROVIDENCE AVE	8/8/2017	P3
A	THEFT-3D (From Motor Vehicle)	900 E HOLYOKE AVE	8/9/2017	P3
C	THEFT-3D (From Motor Vehicle)	4300 N DIVISION ST	8/10/2017	P3
C	THEFT-3D (Motor Vehicle Parts or Accessories)	7400 N NEVADA ST	8/7/2017	P3
C	THEFT-3D (Shoplifting)	4700 N DIVISION ST	8/6/2017	P3

For protection of victim privacy, the entire address on sexual assault crimes has been redacted.

A/C	Offense Statute	Address	Reported Date	Dist
C	THEFT-3D (Shoplifting)	6400 N DIVISION ST	8/6/2017	P3
C	THEFT-3D (Shoplifting)	9500 N NEWPORT HWY	8/6/2017	P3
C	THEFT-3D (Shoplifting)	6500 N NEVADA ST	8/7/2017	P3
C	THEFT-3D (Shoplifting)	4700 N DIVISION ST	8/7/2017	SPB
C	THEFT-3D (Shoplifting)	9700 N NEWPORT HWY	8/8/2017	P4
C	THEFT-3D (Shoplifting)	9700 N NEWPORT HWY	8/8/2017	P2
C	THEFT-3D (Shoplifting)	6700 N DIVISION ST	8/9/2017	P3
C	THEFT-3D (Shoplifting)	6700 N DIVISION ST	8/9/2017	P3
C	THEFT-3D (Shoplifting)	6400 N DIVISION ST	8/9/2017	P3
C	THEFT-3D (Shoplifting)	9600 N NEWPORT HWY	8/9/2017	P3
C	THEFT-3D (Shoplifting)	4700 N DIVISION ST	8/9/2017	P3
C	THEFT-3D (Shoplifting)	4700 N DIVISION ST	8/9/2017	P3
C	THEFT-3D (Shoplifting)	4700 N DIVISION ST	8/9/2017	P3
C	THEFT-3D (Shoplifting)	7900 N DIVISION ST	8/9/2017	P3
C	THEFT-3D (Shoplifting)	9200 N COLTON ST	8/9/2017	P3
C	THEFT-3D (Shoplifting)	6500 N NEVADA ST	8/10/2017	P3
C	THEFT-3D (Shoplifting)	4700 N DIVISION ST	8/10/2017	P4
C	THEFT-3D (Shoplifting)	7700 N DIVISION ST	8/10/2017	P3
C	THEFT-3D (Shoplifting)	4700 N DIVISION ST	8/11/2017	P3
C	THEFT-3D (Shoplifting)	6500 N NEVADA ST	8/11/2017	P3
C	THEFT-3D (Shoplifting)	4700 N DIVISION ST	8/11/2017	P3
C	THEFT-3D (Shoplifting)	6500 N NEVADA ST	8/11/2017	P3
C	THEFT-3D (Shoplifting)	4700 N DIVISION ST	8/11/2017	P3
C	THEFT-3D (Shoplifting)	6500 N NEVADA ST	8/11/2017	P3
C	THEFT-3D (Shoplifting)	4700 N DIVISION ST	8/11/2017	P3
C	THEFT-3D (Shoplifting)	6500 N NEVADA ST	8/11/2017	P3
C	THEFT-3D (Shoplifting)	10100 N NEWPORT HWY	8/11/2017	P3
C	THEFT-CITY (All Other Thefts)	E CENTRAL AVE / N DIVISION ST	8/11/2017	P2
C	THEFT-CITY (From Motor Vehicle)	0 E ROCKWELL AVE	8/9/2017	P3
C	THEFT-CITY (Shoplifting)	6500 N NEVADA ST	8/7/2017	P2
C	THEFT-CITY (Shoplifting)	4700 N DIVISION ST	8/8/2017	P3
C	THEFT-CITY (Shoplifting)	4700 N DIVISION ST	8/8/2017	P3
C	TMVWOP-2D	400 E OLYMPIC AVE	8/6/2017	P3
SPB3WH				
C	BURGLARY 2D GARAGE	1900 E JOSEPH AVE	8/9/2017	P3
C	THEFT-2D (From Building)	1900 E DALKE AVE	8/10/2017	P2
C	THEFT-3D (All Other Thefts)	4900 N CRESTLINE ST	8/10/2017	P3
C	THEFT-3D (From Building)	1700 E OLYMPIC AVE	8/6/2017	P3

POLICE SUMMARY - Ending: Saturday, August 12, 2017



NE - Northeast District (P4)

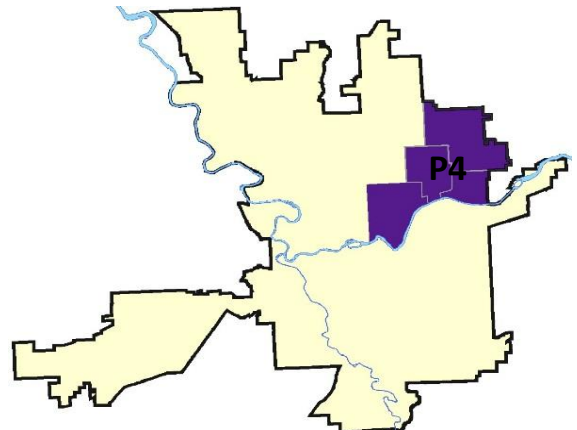
Preliminary IBR Counts

NIBRS Categories (Part 1 Selected)		7 Day Comparison			28 Day Comparison			YTD Comparison		
		Current	Prior	Percent	Current	Prior	Percent	Current	Prior	Percent
Violent	Criminal Homicide	0	0		0	0		1		
	Rape	1	0		4	3	33.33%	29		
	Robbery - Commercial	0	0		1	1	0.00%	12		
	Robbery - Person	0	1	-100.00%	1	5	-80.00%	18		
	Aggravated Assault - Non DV	1	0		4	7	-42.86%	38		
	Aggravated Assault - DV	1	2	-50.00%	6	7	-14.29%	41		
Violent Total:		3	3	0.00%	16	23	-30.43%	139		
Property	Burglary - Residential	2	4	-50.00%	16	18	-11.11%	100		
	Burglary Garage	3	1	200.00%	6	6	0.00%	47		
	Burglary Commercial	0	3	-100.00%	6	9	-33.33%	42		
	Larceny	41	39	5.13%	138	143	-3.50%	1016		
	Vehicle Theft	2	3	-33.33%	12	32	-62.50%	190		
	Arson	0	0		0	1	-100.00%	3		
Property Total:		48	50	-4.00%	178	209	-14.83%	1398		
Preliminary Part 1 Crime Totals:		51	53	-3.77%	194	232	-16.38%	1537		
Current 7 Day Period:		8/6/2017 - 8/12/2017			Prior 7 Day Period:		7/30/2017 - 8/5/2017			
Current 28 Day Period:		7/16/2017 - 8/12/2017			Prior 28 Day Period:		6/18/2017 - 7/15/2017			
Current YTD Day Period:		1/1/2017 - 8/12/2017			Prior YTD Period:		1/1/2016 - 8/12/2016			

Prepared by SPD Crime Analysis Office - Tuesday, August 15, 2017

NOTE: SPD moved from UCR to the NIBRS reporting standard on 10/4/16 following the transition to a new RMS System. [Numbers on CompStat reports prior to this date should not be used as a comparison to those on this report.](#) Additional info on these reporting standards can be found on the FBI website: <https://ucr.fbi.gov/nibrs-overview>

This chart represents Preliminary counts of selected crime categories from Police Case Reports. Full statistical analysis to determine the confidence level of this data has not been performed. The % change columns on the preliminary counts differ from the percentage change on the NIBRS crime report, sometimes significantly. The CompStat report is designed for operational use and includes only selected NIBRS categories and coding less complex than full NIBRS rules. Official statistics for these and other NIBRS categories can be found on WASPC & FBI websites once available.



Sunday - Saturday

8/6/2017 TO 8/12/2017

NE - Northeast District (P4)



A/C	Offense Statute	Address	Reported Date	Dist
<u>SPB4BE</u>				
C	ASSAULT-1D	2400 E LONGFELLOW AVE	8/6/2017	P4
A	BURGLARY 2D GARAGE	2200 E LONGFELLOW AVE	8/9/2017	P4
C	BURGLARY-RESIDENTIAL	1900 E MARIETTA AVE	8/6/2017	P4
C	THEFT OF MOTOR VEHICLE	2200 E EMPIRE AVE	8/6/2017	P4
C	THEFT OF MOTOR VEHICLE	3800 N MARKET ST	8/9/2017	P4
C	THEFT-3D (All Other Thefts)	3000 E EUCLID AVE	8/8/2017	P4
C	THEFT-3D (From Building)	3000 E EUCLID AVE	8/8/2017	P4
C	THEFT-3D (Shoplifting)	3000 E EUCLID AVE	8/6/2017	P4
C	THEFT-3D (Shoplifting)	3000 E EUCLID AVE	8/8/2017	P4
C	THEFT-3D (Shoplifting)	3900 N MARKET ST	8/8/2017	P4
<u>SPB4HI</u>				
C	BURGLARY 2D FENCED AREA	3900 E OLYMPIC AVE	8/7/2017	P4
C	BURGLARY 2D FENCED AREA	5300 N JULIA ST	8/7/2017	P4
C	THEFT-1D (All Other Thefts)	5300 N JULIA ST	8/7/2017	P4
C	THEFT-2D (All Other Thefts)	E CENTRAL AVE / N FLORIDA ST	8/6/2017	P4
C	THEFT-2D (From Building)	6000 N LACEY ST	8/8/2017	P4
C	THEFT-2D (From Building)	5800 N REGAL ST	8/11/2017	P4
C	THEFT-3D (All Other Thefts)	4900 N CRESTLINE ST	8/8/2017	P2
C	THEFT-3D (All Other Thefts)	3600 E EVERETT AVE	8/9/2017	P4
C	THEFT-3D (All Other Thefts)	4200 E LONGFELLOW AVE	8/10/2017	P4
C	THEFT-3D (From Building)	2300 E QUEEN AVE	8/11/2017	P4
C	THEFT-3D (Motor Vehicle Parts or Accessories)	2800 E SANSON AVE	8/7/2017	P4
C	THEFT-3D (Motor Vehicle Parts or Accessories)	4200 E QUEEN AVE	8/9/2017	P4
<u>SPB4LO</u>				
C	BURGLARY 2D GARAGE	300 E NORTH FOOTHILLS DR	8/7/2017	P4
C	BURGLARY-RESIDENTIAL	2200 N DAKOTA ST	8/11/2017	P3
C	THEFT-2D (All Other Thefts)	700 N DIVISION ST	8/7/2017	P4
C	THEFT-3D (All Other Thefts)	800 E BOONE AVE	8/6/2017	P4
C	THEFT-3D (All Other Thefts)	1500 E ILLINOIS AVE	8/7/2017	P4
C	THEFT-3D (All Other Thefts)	800 N CINCINNATI ST	8/7/2017	P4
C	THEFT-3D (All Other Thefts)	1700 N DIVISION ST	8/8/2017	P4
C	THEFT-3D (All Other Thefts)	600 E MISSION AVE	8/9/2017	P4
C	THEFT-3D (All Other Thefts)	300 E MISSION AVE	8/9/2017	P4
C	THEFT-3D (All Other Thefts)	300 E SINTO AVE	8/11/2017	P4
C	THEFT-3D (All Other Thefts)	300 E MONTGOMERY AVE	8/11/2017	P4
C	THEFT-3D (From Building)	900 E MISSION AVE	8/10/2017	P4
C	THEFT-3D (From Motor Vehicle)	900 E AUGUSTA AVE	8/10/2017	P4

A/C	Offense Statute	Address	Reported Date	Dist
C	THEFT-3D (From Motor Vehicle)	400 E SINTO AVE	8/11/2017	P4
C	THEFT-3D (Motor Vehicle Parts or Accessories)	E BOONE AVE / N CINCINNATI ST	8/11/2017	SPB
A	THEFT-3D (Shoplifting)	900 E MISSION AVE	8/6/2017	P4
C	THEFT-3D (Shoplifting)	900 E SHARP AVE	8/7/2017	P4
C	THEFT-3D (Shoplifting)	1500 E ILLINOIS AVE	8/11/2017	P4

SPB4MI

C	ASSAULT-2D	3900 E MONTGOMERY AVE	8/6/2017	P4
C	RAPE-3D (RAPE)		8/8/2017	P4
C	THEFT-2D (All Other Thefts)	3800 E BUCKEYE AVE	8/7/2017	P4

SPOKANE POLICE DEPARTMENT



SOUTH **Police Service Area**

PSA Commander

Captain Tracie Meidl

South Central District (P5)

Southeast District (P6)

Southwest District (P7)



POLICE SUMMARY - Ending: Saturday, August 12, 2017

SOUTH PRECINCT (P5, P6, and P7)



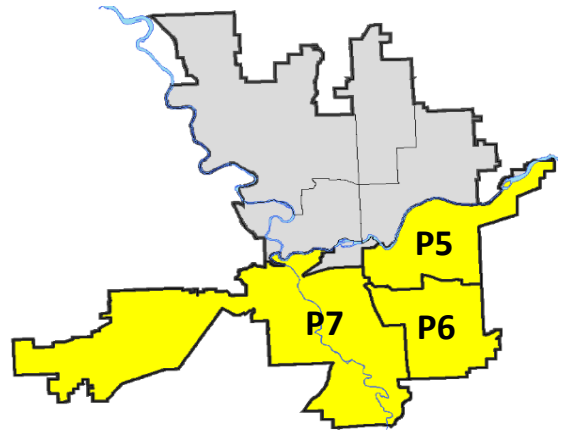
Preliminary IBR Counts

NIBRS Categories (Part 1 Selected)		7 Day Comparison			28 Day Comparison			YTD Comparison		
		Current	Prior	Percent	Current	Prior	Percent	Current	Prior	Percent
Violent	Criminal Homicide	0	0		0	0		1		
	Rape	2	2	0.00%	10	7	42.86%	64		
	Robbery - Commercial	0	1	-100.00%	2	1	100.00%	6		
	Robbery - Person	2	1	100.00%	4	5	-20.00%	35		
	Aggravated Assault - Non DV	3	3	0.00%	13	18	-27.78%	88		
	Aggravated Assault - DV	2	1	100.00%	7	7	0.00%	65		
Violent Total:		9	8	12.50%	36	38	-5.26%	259		
Property	Burglary - Residential	3	3	0.00%	27	63	-57.14%	287		
	Burglary Garage	8	4	100.00%	31	18	72.22%	143		
	Burglary Commercial	2	4	-50.00%	14	12	16.67%	86		
	Larceny	87	84	3.57%	323	374	-13.64%	2392		
	Vehicle Theft	19	20	-5.00%	60	57	5.26%	424		
	Arson	1	0		1	1	0.00%	8		
Property Total:		120	115	4.35%	456	525	-13.14%	3340		
Preliminary Part 1 Crime Totals:		129	123	4.88%	492	563	-12.61%	3599		
Current 7 Day Period:		8/6/2017 - 8/12/2017			Prior 7 Day Period:		7/30/2017 - 8/5/2017			
Current 28 Day Period:		7/16/2017 - 8/12/2017			Prior 28 Day Period:		6/18/2017 - 7/15/2017			
Current YTD Day Period:		1/1/2017 - 8/12/2017			Prior YTD Period:		1/1/2016 - 8/12/2016			

Prepared by SPD Crime Analysis Office - Tuesday, August 15, 2017

NOTE: SPD moved from UCR to the NIBRS reporting standard on 10/4/16 following the transition to a new RMS System. [Numbers on CompStat reports prior to this date should not be used as a comparison to those on this report.](#) Additional info on these reporting standards can be found on the FBI website: <https://ucr.fbi.gov/nibrs-overview>

This chart represents Preliminary counts of selected crime categories from Police Case Reports. Full statistical analysis to determine the confidence level of this data has not been performed. The % change columns on the preliminary counts differ from the percentage change on the NIBRS crime report, sometimes significantly. The CompStat report is designed for operational use and includes only selected NIBRS categories and coding less complex than full NIBRS rules. Official statistics for these and other NIBRS categories can be found on WASPC & FBI websites once available.



POLICE SUMMARY - Ending: Saturday, August 12, 2017



SE - South Central District (P5)

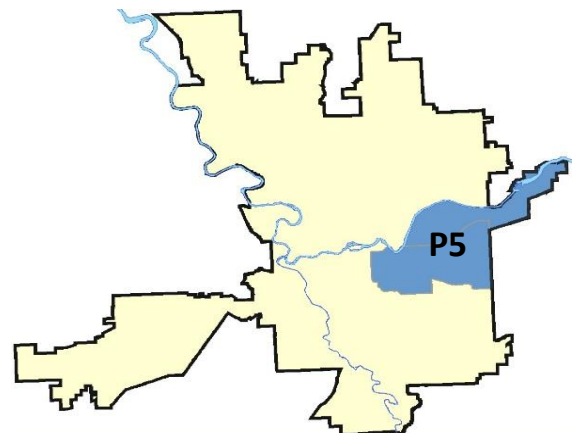
Preliminary IBR Counts


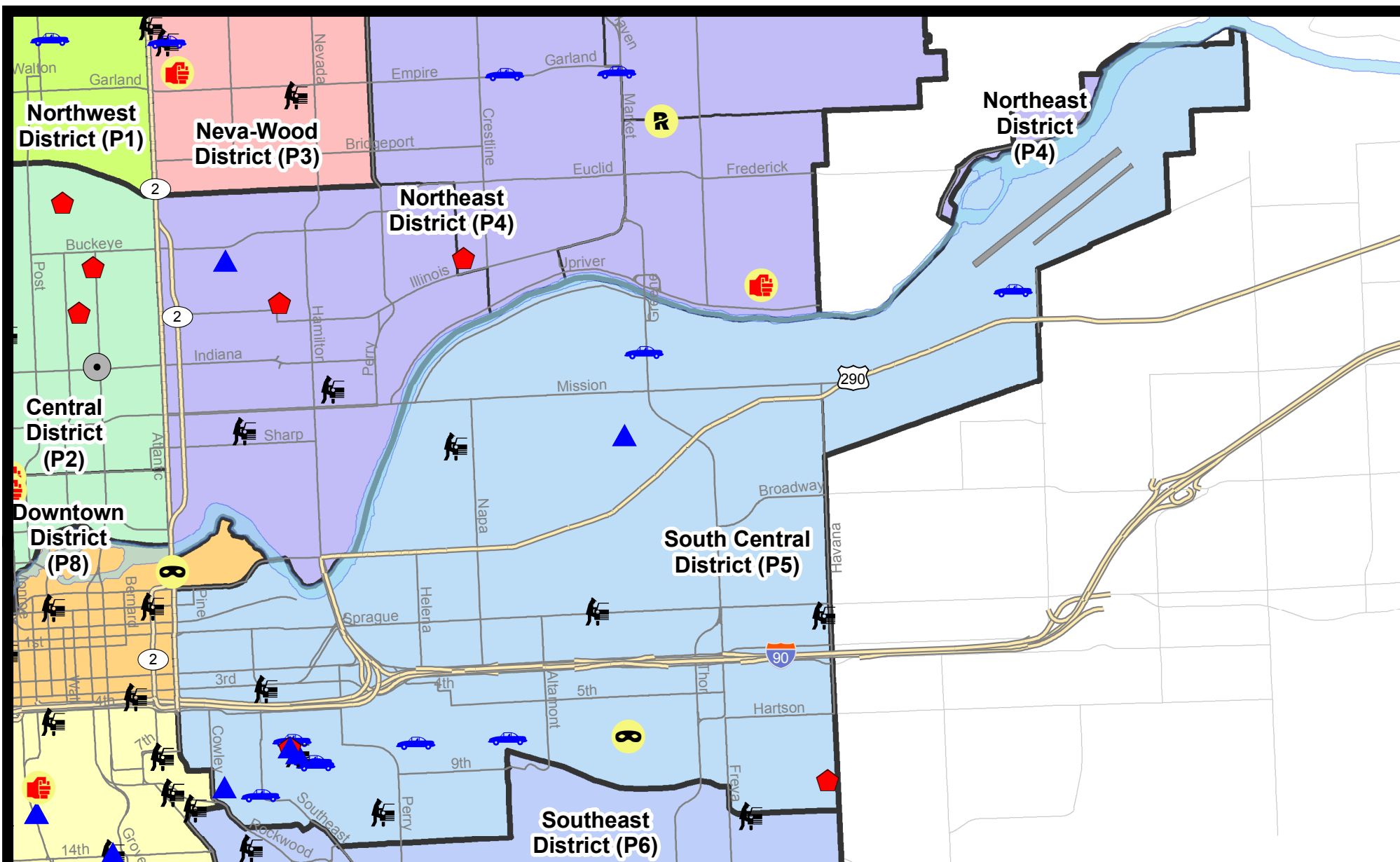
NIBRS Categories (Part 1 Selected)		7 Day Comparison			28 Day Comparison			YTD Comparison		
		Current	Prior	Percent	Current	Prior	Percent	Current	Prior	Percent
Violent	Criminal Homicide	0	0		0	0		0		
	Rape	0	0		1	1	0.00%	20		
	Robbery - Commercial	0	0		1	0		2		
	Robbery - Person	2	1	100.00%	4	3	33.33%	21		
	Aggravated Assault - Non DV	1	3	-66.67%	8	11	-27.27%	45		
	Aggravated Assault - DV	0	1	-100.00%	4	5	-20.00%	32		
Violent Total:		3	5	-40.00%	18	20	-10.00%	120		
Property	Burglary - Residential	2	1	100.00%	9	17	-47.06%	99		
	Burglary Garage	4	1	300.00%	10	5	100.00%	30		
	Burglary Commercial	0	3	-100.00%	10	6	66.67%	54		
	Larceny	25	34	-26.47%	106	118	-10.17%	857		
	Vehicle Theft	9	7	28.57%	22	21	4.76%	202		
	Arson	0	0		0	1	-100.00%	3		
Property Total:		40	46	-13.04%	157	168	-6.55%	1245		
Preliminary Part 1 Crime Totals:		43	51	-15.69%	175	188	-6.91%	1365		
Current 7 Day Period:		8/6/2017 - 8/12/2017			Prior 7 Day Period:		7/30/2017 - 8/5/2017			
Current 28 Day Period:		7/16/2017 - 8/12/2017			Prior 28 Day Period:		6/18/2017 - 7/15/2017			
Current YTD Day Period:		1/1/2017 - 8/12/2017			Prior YTD Period:		1/1/2016 - 8/12/2016			

Prepared by SPD Crime Analysis Office - Tuesday, August 15, 2017

NOTE: SPD moved from UCR to the NIBRS reporting standard on 10/4/16 following the transition to a new RMS System. [Numbers on CompStat reports prior to this date should not be used as a comparison to those on this report.](#) Additional info on these reporting standards can be found on the FBI website: <https://ucr.fbi.gov/nibrs-overview>

This chart represents Preliminary counts of selected crime categories from Police Case Reports. Full statistical analysis to determine the confidence level of this data has not been performed. The % change columns on the preliminary counts differ from the percentage change on the NIBRS crime report, sometimes significantly. The CompStat report is designed for operational use and includes only selected NIBRS categories and coding less complex than full NIBRS rules. Official statistics for these and other NIBRS categories can be found on WASPC & FBI websites once available.





City of Spokane
South Central District (P5)
Selected
Crime Types
2017-08-06 to 2017-08-12

Prepared By:
Crime Analysis Unit
Spokane Police Department

Legend

NIBRS Events



Criminal Homicide



Rape



Robbery Commercial



Robbery Person



Aggravated Assault



Burglary Residential



Burglary Garage



Burglary Commercial



Vehicle Prowling



Vehicle Theft



Arson

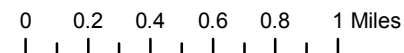
Cases Represent LERMS Crime Codes

Points may indicate multiple events

Note: Veh Prowl is only Larceny category displayed



For Additional Information on Incidents
 pertaining to an Area, Trend, or Pattern
 Contact Information Analysis



THIS IS NOT A LEGAL DOCUMENT:
 The information shown on this map is compiled
 from various sources and is subject to constant
 revision. Information shown on this map should
 not be used to determine the location of facilities
 in relationship to property lines, section lines,
 streets, etc.

Sunday - Saturday

8/6/2017 TO 8/12/2017

SE - South Central District (P5)



<u>A/C</u>	<u>Offense Statute</u>	<u>Address</u>	<u>Reported Date</u>	<u>Dist</u>
<u>SPC5EC</u>				
C	BURGLARY 1D RESIDENTIAL	4200 E 11TH AVE	8/10/2017	P6
C	BURGLARY 2D GARAGE	700 S HATCH ST	8/7/2017	P6
C	BURGLARY 2D GARAGE	700 S SCOTT ST	8/7/2017	P5
C	BURGLARY 2D GARAGE	200 E ROCKWOOD BLVD	8/11/2017	P5
A	BURGLARY-RESIDENTIAL	700 S HATCH ST	8/7/2017	P6
C	ROBBERY 1D PERSON (NOT PURSE SNATCHING)	2900 E HARTSON AVE	8/6/2017	P6
C	THEFT OF MOTOR VEHICLE	E 8TH AVE / S GARFIELD ST	8/6/2017	P6
C	THEFT OF MOTOR VEHICLE	700 E HARTSON AVE	8/6/2017	P5
C	THEFT OF MOTOR VEHICLE	900 S SHERMAN ST	8/6/2017	P6
C	THEFT OF MOTOR VEHICLE	700 S GARFIELD ST	8/6/2017	P6
C	THEFT OF MOTOR VEHICLE	2100 E 7TH AVE	8/6/2017	P6
C	THEFT OF MOTOR VEHICLE	1500 E 7TH AVE	8/8/2017	P6
C	THEFT-2D (All Other Thefts)	4100 E 2ND AVE	8/11/2017	P5
C	THEFT-2D (From Building)	4200 E 11TH AVE	8/10/2017	P6
C	THEFT-3D (All Other Thefts)	400 S REGAL ST	8/9/2017	P5
C	THEFT-3D (All Other Thefts)	200 E 5TH AVE	8/9/2017	SPC
C	THEFT-3D (All Other Thefts)	0 E 5TH AVE	8/11/2017	P5
C	THEFT-3D (From Building)	0 E SHORT AVE	8/6/2017	P5
C	THEFT-3D (From Building)	700 S HATCH ST	8/7/2017	P6
C	THEFT-3D (From Building)	3300 E SPRAGUE AVE	8/7/2017	P5
C	THEFT-3D (From Motor Vehicle)	700 S SCOTT ST	8/7/2017	P5
C	THEFT-3D (From Motor Vehicle)	500 E 3RD AVE	8/10/2017	P5
A	THEFT-3D (From Motor Vehicle)	2700 E SPRAGUE AVE	8/10/2017	P5
C	THEFT-3D (From Motor Vehicle)	1200 E 12TH AVE	8/11/2017	SPC
C	THEFT-3D (From Motor Vehicle)	4200 E SPRAGUE AVE	8/11/2017	P5
C	THEFT-3D (Shoplifting)	400 E 5TH AVE	8/7/2017	SPC
C	THEFT-3D (Shoplifting)	1500 E SPRAGUE AVE	8/8/2017	P5
C	THEFT-3D (Shoplifting)	3200 E TRENT AVE	8/9/2017	P5
C	THEFT-CITY (All Other Thefts)	200 E 3RD AVE	8/10/2017	P8
C	THEFT-CITY (Shoplifting)	400 S THOR ST	8/6/2017	P6
C	THEFT-CITY (Shoplifting)	200 E 5TH AVE	8/7/2017	P6
<u>SPC5GP</u>				
C	BURGLARY 2D GARAGE	3000 E BOONE AVE	8/7/2017	P6
C	THEFT OF MOTOR VEHICLE	N HOWE ST / E UNION AVE	8/8/2017	P5
C	THEFT OF MOTOR VEHICLE	3100 E INDIANA AVE	8/9/2017	P6
A	THEFT-2D (All Other Thefts)	2900 E MISSION AVE	8/8/2017	P5
C	THEFT-3D (All Other Thefts)	2300 E DESMET AVE	8/9/2017	SPC
C	THEFT-3D (All Other Thefts)	2700 E DESMET AVE	8/10/2017	P5

For protection of victim privacy, the entire address on sexual assault crimes has been redacted.

<u>A/C</u>	<u>Offense Statute</u>	<u>Address</u>	<u>Reported Date</u>	<u>Dist</u>
C	THEFT-3D (From Motor Vehicle)	1800 E BOONE AVE	8/8/2017	P6

POLICE SUMMARY - Ending: Saturday, August 12, 2017



SE - Southeast District (P6)

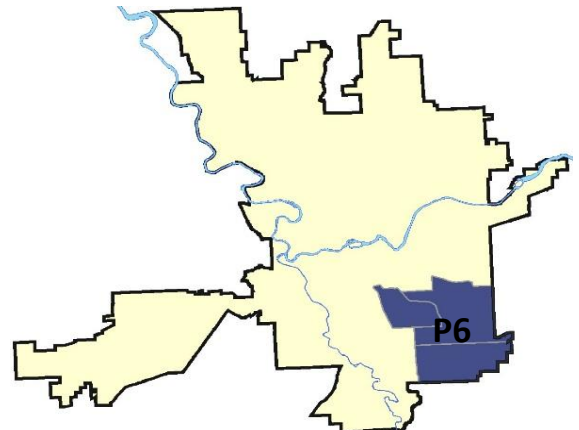
Preliminary IBR Counts

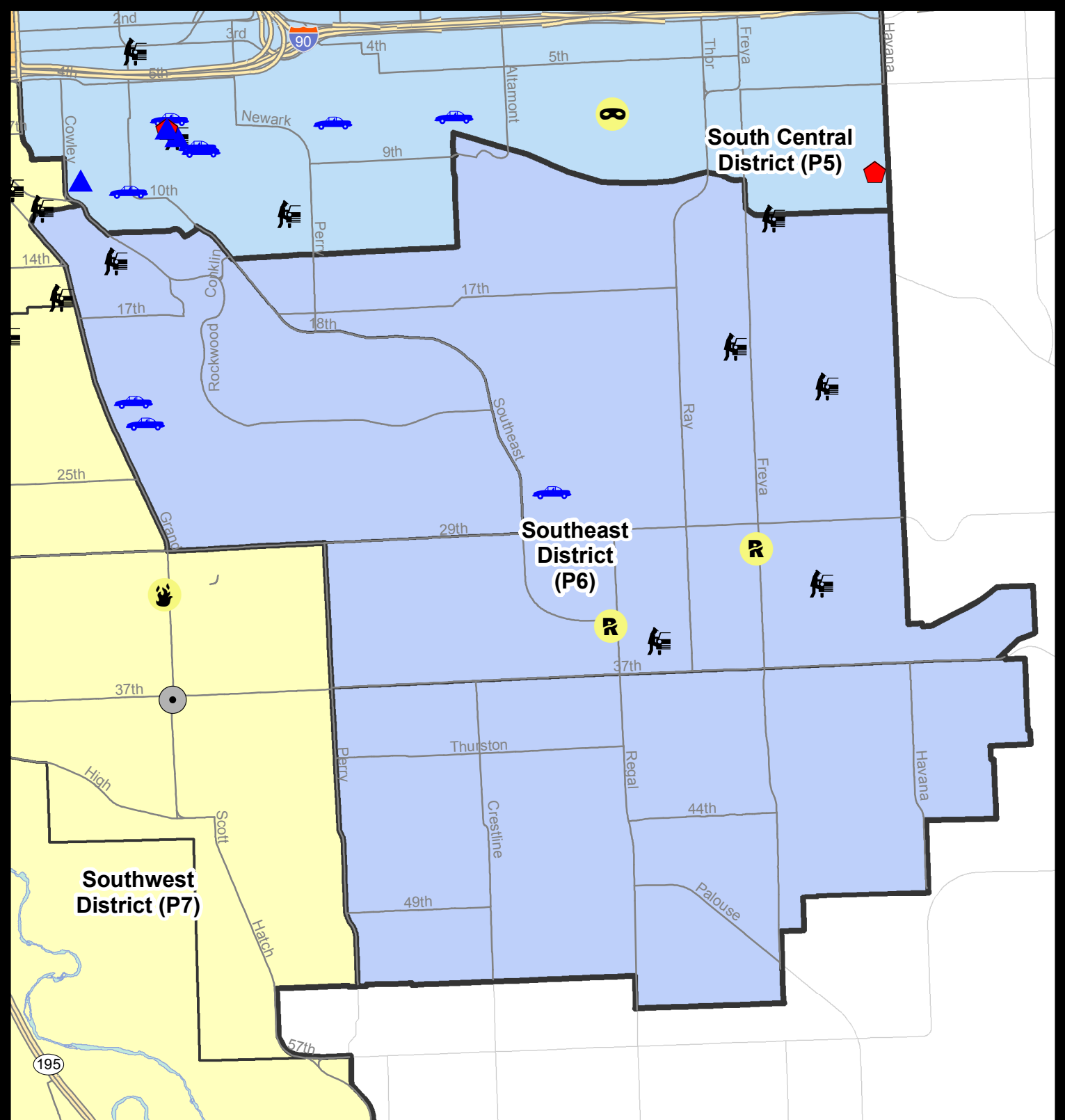
NIBRS Categories (Part 1 Selected)		7 Day Comparison			28 Day Comparison			YTD Comparison		
		Current	Prior	Percent	Current	Prior	Percent	Current	Prior	Percent
Violent	Criminal Homicide	0	0		0	0		0		
	Rape	2	1	100.00%	5	1	400.00%	21		
	Robbery - Commercial	0	1	-100.00%	1	0		2		
	Robbery - Person	0	0		0	0		7		
	Aggravated Assault - Non DV	0	0		1	0		17		
	Aggravated Assault - DV	0	0		1	0		13		
Violent Total:		2	2	0.00%	8	1	700.00%	60		
Property	Burglary - Residential	1	1	0.00%	9	20	-55.00%	80		
	Burglary Garage	0	0		6	4	50.00%	54		
	Burglary Commercial	0	0		0	1	-100.00%	5		
	Larceny	26	21	23.81%	90	85	5.88%	612		
	Vehicle Theft	3	5	-40.00%	17	12	41.67%	84		
	Arson	0	0		0	0		1		
Property Total:		30	27	11.11%	122	122	0.00%	836		
Preliminary Part 1 Crime Totals:		32	29	10.34%	130	123	5.69%	896		
Current 7 Day Period:		8/6/2017 - 8/12/2017			Prior 7 Day Period:		7/30/2017 - 8/5/2017			
Current 28 Day Period:		7/16/2017 - 8/12/2017			Prior 28 Day Period:		6/18/2017 - 7/15/2017			
Current YTD Day Period:		1/1/2017 - 8/12/2017			Prior YTD Period:		1/1/2016 - 8/12/2016			

Prepared by SPD Crime Analysis Office - Tuesday, August 15, 2017

NOTE: SPD moved from UCR to the NIBRS reporting standard on 10/4/16 following the transition to a new RMS System. [Numbers on CompStat reports prior to this date should not be used as a comparison to those on this report.](#) Additional info on these reporting standards can be found on the FBI website: <https://ucr.fbi.gov/nibrs-overview>

This chart represents Preliminary counts of selected crime categories from Police Case Reports. Full statistical analysis to determine the confidence level of this data has not been performed. The % change columns on the preliminary counts differ from the percentage change on the NIBRS crime report, sometimes significantly. The CompStat report is designed for operational use and includes only selected NIBRS categories and coding less complex than full NIBRS rules. Official statistics for these and other NIBRS categories can be found on WASPC & FBI websites once available.





City of Spokane

Southeast District (P6)

Selected Crime Codes

2017-08-06 to 2017-08-12

Prepared By:
Crime Analysis Unit
Spokane Police Department

Legend

NIBRS Events



Criminal Homicide



Rape



Robbery Commercial



Robbery Person



Aggravated Assault



Burglary Residential



Burglary Garage



Burglary Commercial



Vehicle Prowling



Vehicle Theft



Arson



Cases Represent LERMS Crime Codes
Points may indicate multiple events
Note: Veh Prowl is only Larceny displayed

For Additional Information on
Incidents pertaining to an
Area, Trend, or Pattern
Contact Information Analysis

0 0.15 0.3 0.6 Miles



THIS IS NOT A LEGAL DOCUMENT:
The information shown on this map is compiled
from various sources and is subject to constant
revision. Information shown on this map should
not be used to determine the location of facilities
in relationship to property lines, section lines,
streets, etc.

Sunday - Saturday

SE - Southeast District (P6)

8/6/2017 TO 8/12/2017



<u>A/C</u>	<u>Offense Statute</u>	<u>Address</u>	<u>Reported Date</u>	<u>Dist</u>
C	BURGLARY 1D RESIDENTIAL		8/9/2017	P6
<u>SPC6LH</u>				
C	MAIL THEFT (All Others)	2500 E NORTH ALTAMONT BLVD	8/8/2017	P6
C	RAPE OF A CHILD-1D (RAPE)		8/8/2017	SPC
C	RAPE-2ND (RAPE)		8/7/2017	P6
C	THEFT OF MOTOR VEHICLE	2600 E 27TH AVE	8/10/2017	P6
C	THEFT-1D (All Other Thefts)	1600 S PERRY ST	8/7/2017	P6
C	THEFT-2D (From Motor Vehicle)	3100 E 35TH AVE	8/9/2017	P6
C	THEFT-3D (All Other Thefts)	1700 S COOK ST	8/6/2017	P6
C	THEFT-3D (All Other Thefts)	3100 E 36TH AVE	8/8/2017	P6
C	THEFT-3D (All Other Thefts)	3100 E 32ND AVE	8/11/2017	P6
C	THEFT-3D (From Building)	3400 E 23RD AVE	8/11/2017	P6
C	THEFT-3D (From Building)	3400 S REGAL ST	8/11/2017	P6
C	THEFT-3D (From Motor Vehicle)	2100 S MYRTLE ST	8/7/2017	P6
A	THEFT-3D (From Motor Vehicle)	3900 E 32ND AVE	8/8/2017	P6
A	THEFT-3D (From Motor Vehicle)	3500 E 20TH AVE	8/8/2017	P6
C	THEFT-3D (From Motor Vehicle)	3700 E 13TH AVE	8/9/2017	P6
<u>SPC6RW</u>				
C	THEFT OF MOTOR VEHICLE	400 E 21ST AVE	8/6/2017	P6
C	THEFT OF MOTOR VEHICLE	500 E 22ND AVE	8/10/2017	P6
C	THEFT-2D (From Building)	1400 E PINECREST RD	8/11/2017	P6
A	THEFT-3D (All Other Thefts)	1900 S SHERMAN ST	8/9/2017	P6
C	THEFT-3D (All Other Thefts)	600 E 19TH AVE	8/11/2017	P6
C	THEFT-3D (From Building)	1000 S ROCKWOOD BLVD	8/7/2017	P6
A	VEHICLE PROWLING-2D/No Theft	400 E 14TH AVE	8/9/2017	P6
<u>SPC6SG</u>				
C	THEFT(FIREARM) (From Building)	3200 E MARIE CT	8/8/2017	P6
C	THEFT-CITY (All Other Thefts)	5000 S PALOUSE HWY	8/8/2017	P6
C	THEFT-CITY (Shoplifting)	4900 S REGAL ST	8/9/2017	

POLICE SUMMARY - Ending: Saturday, August 12, 2017



SW - Southwest District (P7)

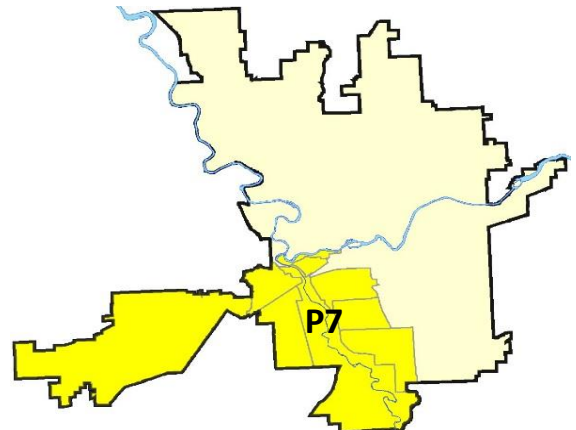
Preliminary IBR Counts

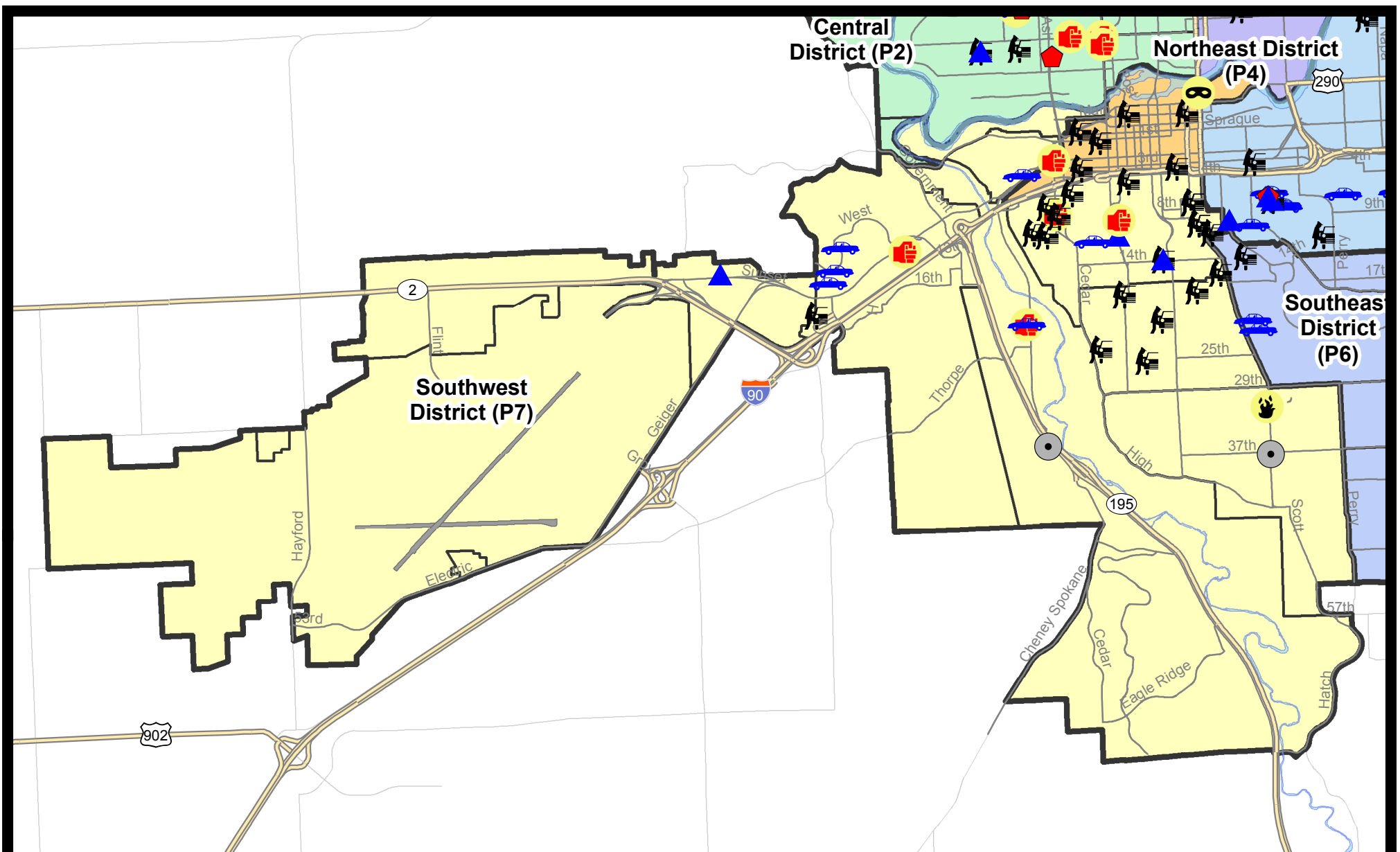
NIBRS Categories (Part 1 Selected)		7 Day Comparison			28 Day Comparison			YTD Comparison		
		Current	Prior	Percent	Current	Prior	Percent	Current	Prior	Percent
Violent	Criminal Homicide	0	0		0	0		1		
	Rape	0	1	-100.00%	4	5	-20.00%	23		
	Robbery - Commercial	0	0		0	1	-100.00%	2		
	Robbery - Person	0	0		0	2	-100.00%	7		
	Aggravated Assault - Non DV	2	0		4	7	-42.86%	26		
	Aggravated Assault - DV	2	0		2	2	0.00%	20		
Violent Total:		4	1	300.00%	10	17	-41.18%	79		
Property	Burglary - Residential	0	1	-100.00%	9	26	-65.38%	108		
	Burglary Garage	4	3	33.33%	15	9	66.67%	59		
	Burglary Commercial	2	1	100.00%	4	5	-20.00%	27		
	Larceny	36	29	24.14%	127	171	-25.73%	923		
	Vehicle Theft	7	8	-12.50%	21	24	-12.50%	138		
	Arson	1	0		1	0		4		
Property Total:		50	42	19.05%	177	235	-24.68%	1259		
Preliminary Part 1 Crime Totals:		54	43	25.58%	187	252	-25.79%	1338		
Current 7 Day Period:		8/6/2017 - 8/12/2017			Prior 7 Day Period:		7/30/2017 - 8/5/2017			
Current 28 Day Period:		7/16/2017 - 8/12/2017			Prior 28 Day Period:		6/18/2017 - 7/15/2017			
Current YTD Day Period:		1/1/2017 - 8/12/2017			Prior YTD Period:		1/1/2016 - 8/12/2016			

Prepared by SPD Crime Analysis Office - Tuesday, August 15, 2017

NOTE: SPD moved from UCR to the NIBRS reporting standard on 10/4/16 following the transition to a new RMS System. [Numbers on CompStat reports prior to this date should not be used as a comparison to those on this report.](#) Additional info on these reporting standards can be found on the FBI website: <https://ucr.fbi.gov/nibrs-overview>

This chart represents Preliminary counts of selected crime categories from Police Case Reports. Full statistical analysis to determine the confidence level of this data has not been performed. The % change columns on the preliminary counts differ from the percentage change on the NIBRS crime report, sometimes significantly. The CompStat report is designed for operational use and includes only selected NIBRS categories and coding less complex than full NIBRS rules. Official statistics for these and other NIBRS categories can be found on WASPC & FBI websites once available.







City of Spokane
Southwest District (P7)
Selected
Crime Types
2017-08-06 to 2017-08-12

Prepared By:
Crime Analysis Unit
Spokane Police Department

Legend

NIBRS Events



Cases Represent LERMS Crime Codes
 Points may indicate multiple events
 Note: Veh Prowl is only Larceny category displayed



For Additional Information on Incidents
 pertaining to an Area, Trend, or Pattern
 Contact Information Analysis

0 0.2 0.4 0.6 0.8 1 1.2 1.4 1.6 Miles



THIS IS NOT A LEGAL DOCUMENT:
 The information shown on this map is compiled
 from various sources and is subject to constant
 revision. Information shown on this map should
 not be used to determine the location of facilities
 in relationship to property lines, section lines,
 streets, etc.



Sunday - Saturday

8/6/2017 TO 8/12/2017

SE - Southwest District (P7)



A/C	Offense Statute	Address	Reported Date	Dist
SPD7BA				
C	THEFT OF MOTOR VEHICLE	1900 W SUNSET BLVD	8/9/2017	P8
C	THEFT-2D (All Other Thefts)	2100 W PACIFIC AVE	8/11/2017	SPD
C	THEFT-3D (All Other Thefts)	S CHESTNUT ST / W PACIFIC AVE	8/10/2017	P7
C	THEFT-3D (From Building)	1800 W 1ST AVE	8/6/2017	P7
C	THEFT-3D (From Building)	1800 W PACIFIC AVE	8/9/2017	P7
C	THEFT-3D (Motor Vehicle Parts or Accessories)	300 S CANNON ST	8/10/2017	P7

SPD7CH

C	ASSAULT-2D	S MAPLE ST / W 8TH AVE	8/6/2017	P7
C	ASSAULT-3D (d)or(f) (Weapon/Instrument/Bodily Harm)	900 W 9TH AVE	8/7/2017	P5
C	BURGLARY 2D GARAGE	400 W 14TH AVE	8/9/2017	P7
A	BURGLARY 2D GARAGE	1000 S MONROE ST	8/9/2017	P7
A	BURGLARY 2D GARAGE	1000 S MONROE ST	8/9/2017	P7
C	THEFT OF MOTOR VEHICLE	1100 S JEFFERSON ST	8/11/2017	P7
C	THEFT-1D (From Motor Vehicle)	100 W 8TH AVE	8/9/2017	P7
C	THEFT-2D (From Building)	1200 W 6TH AVE	8/7/2017	P7
C	THEFT-2D (From Motor Vehicle)	100 E 16TH AVE	8/6/2017	P7
C	THEFT-2D (From Motor Vehicle)	100 E SUMNER AVE	8/7/2017	P7
C	THEFT-3D (All Other Thefts)	W 4TH AVE / S WASHINGTON ST	8/8/2017	P7
C	THEFT-3D (From Motor Vehicle)	1600 W 7TH AVE	8/6/2017	SPD
C	THEFT-3D (From Motor Vehicle)	1500 W 8TH AVE	8/6/2017	P7
C	THEFT-3D (From Motor Vehicle)	1700 W 10TH AVE	8/7/2017	P7
C	THEFT-3D (From Motor Vehicle)	1800 W 10TH AVE	8/7/2017	P7
C	THEFT-3D (From Motor Vehicle)	0 W ROCKWOOD BLVD	8/9/2017	P7
C	THEFT-3D (From Motor Vehicle)	400 W 14TH AVE	8/9/2017	P7
C	THEFT-3D (From Motor Vehicle)	0 W ROCKWOOD BLVD	8/9/2017	P7
C	THEFT-3D (From Motor Vehicle)	100 W 8TH AVE	8/10/2017	P7
C	THEFT-3D (From Motor Vehicle)	1400 W 6TH AVE	8/10/2017	P7
C	VEHICLE PROWLING-2D/No Theft	800 W 5TH AVE	8/9/2017	P7
C	VEHICLE PROWLING-2D/Theft of Motor Vehicle Parts or Acce	100 W 8TH AVE	8/7/2017	P7

SPD7CS

C	ARSON-2ND DEG	3100 S GRAND BLVD	8/11/2017	P6
C	BURGLARY 2D COMMERCIAL	3700 S GRAND BLVD	8/9/2017	P6

SPD7LC

C	ASSAULT-3D (d)or(f) (Weapon/Instrument/Bodily Harm)	2000 S INLAND EMPIRE WAY	8/10/2017	P7
C	BURGLARY 1D COMMERCIAL	3500 S INLAND EMPIRE WAY	8/7/2017	P7
C	THEFT OF MOTOR VEHICLE	2000 S INLAND EMPIRE WAY	8/10/2017	P7

SPD7MC

For protection of victim privacy, the entire address on sexual assault crimes has been redacted.

A/C	Offense Statute	Address	Reported Date	Dist
C	THEFT-2D (From Motor Vehicle)	400 W SHOSHONE PL	8/9/2017	P7
C	THEFT-3D (From Building)	0 W 27TH AVE	8/9/2017	P5
C	THEFT-3D (From Motor Vehicle)	1700 S LINCOLN ST	8/7/2017	P7
C	THEFT-3D (From Motor Vehicle)	600 W 25TH AVE	8/9/2017	P7
C	THEFT-3D (From Motor Vehicle)	2300 S JEFFERSON ST	8/11/2017	P7
C	THEFT-3D (Motor Vehicle Parts or Accessories)	600 W 25TH AVE	8/9/2017	P7
C	VEHICLE PROWLING-2D/No Theft	0 W 18TH AVE	8/8/2017	P7

SPD7WH

C	ASSAULT-2D	3200 W TRINITY CIR	8/8/2017	P7
C	THEFT OF MOTOR VEHICLE	1000 S WESTCLIFF PL	8/7/2017	P7
C	THEFT OF MOTOR VEHICLE	1300 S WESTCLIFF PL	8/7/2017	P7
C	THEFT OF MOTOR VEHICLE	1500 S RUSTLE ST	8/10/2017	P6
C	THEFT-2D (From Building)	1500 S RUSTLE ST	8/7/2017	SPD
C	THEFT-3D (From Motor Vehicle)	2000 S ASSEMBLY ST	8/9/2017	P7

SPD7WP

C	BURGLARY 2D GARAGE	5600 W SUNSET HWY	8/9/2017	P7
---	--------------------	-------------------	----------	----

SPOKANE POLICE DEPARTMENT

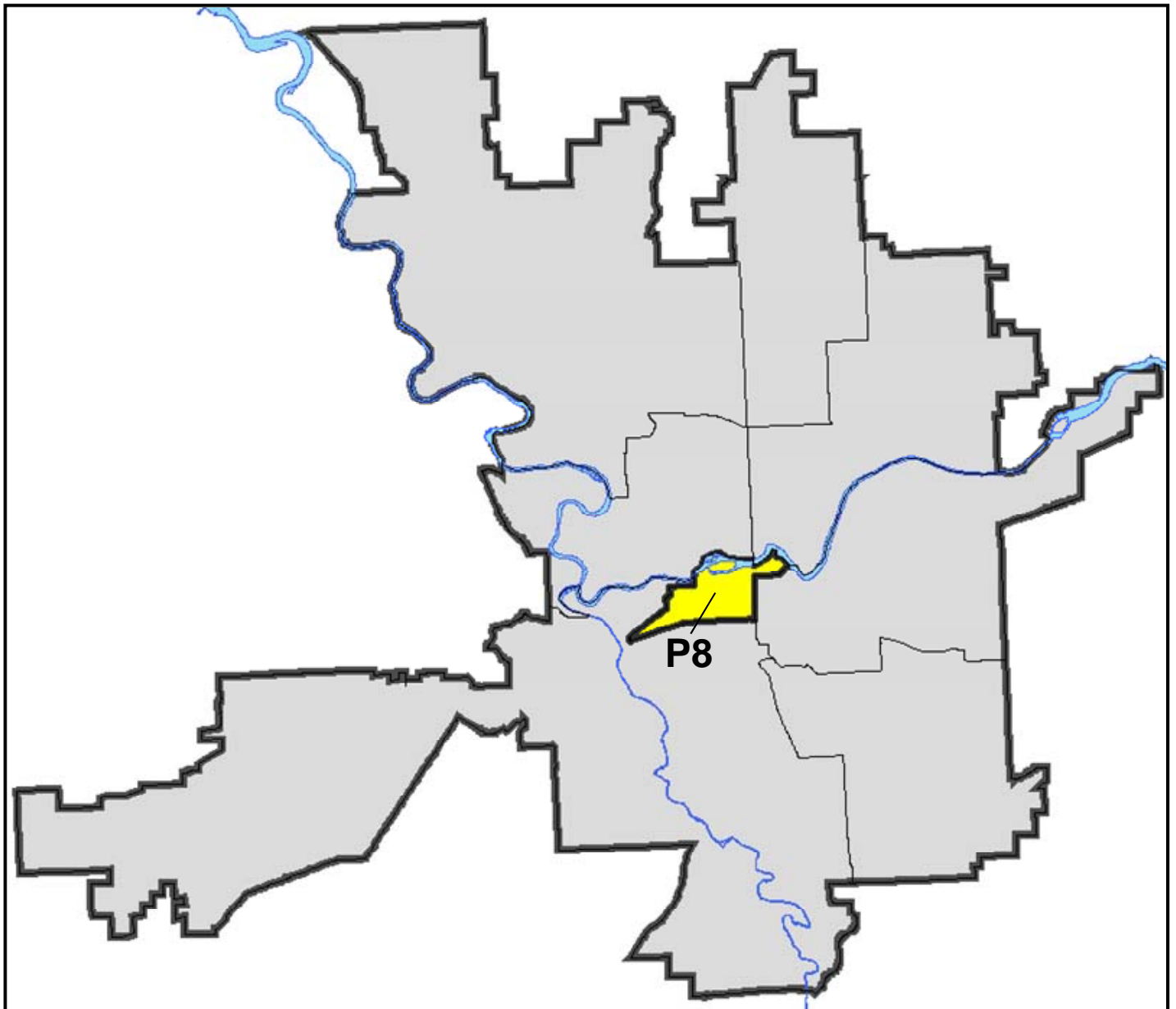
DOWNTOWN

Police Service Area



PSA Commander

Captain David Singley



POLICE SUMMARY - Ending: Saturday, August 12, 2017

DOWNTOWN PRECINCT (P8)



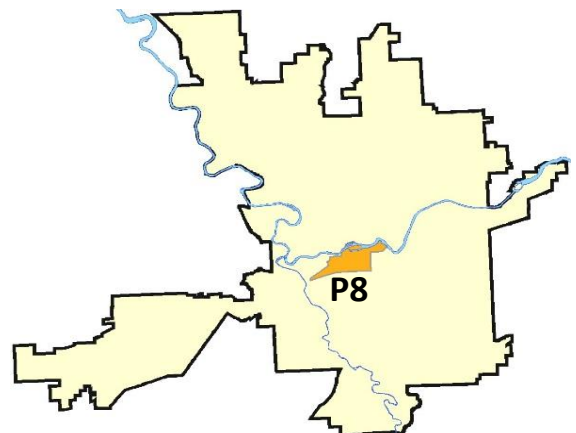
Preliminary IBR Counts

NIBRS Categories (Part 1 Selected)		7 Day Comparison			28 Day Comparison			YTD Comparison		
		Current	Prior	Percent	Current	Prior	Percent	Current	Prior	Percent
Violent	Criminal Homicide	0	0		0	0		0		
	Rape	0	1	-100.00%	2	1	100.00%	16		
	Robbery - Commercial	0	0		0	0		0		
	Robbery - Person	1	2	-50.00%	4	9	-55.56%	31		
	Aggravated Assault - Non DV	2	4	-50.00%	8	12	-33.33%	55		
	Aggravated Assault - DV	0	0		0	3	-100.00%	12		
Violent Total:		3	7	-57.14%	14	25	-44.00%	114		
Property	Burglary - Residential	0	2	-100.00%	4	3	33.33%	24		
	Burglary Garage	0	0		0	0		1		
	Burglary Commercial	0	0		0	3	-100.00%	21		
	Larceny	23	18	27.78%	97	69	40.58%	691		
	Vehicle Theft	0	1	-100.00%	2	7	-71.43%	36		
	Arson	0	0		0	0		0		
Property Total:		23	21	9.52%	103	82	25.61%	773		
Preliminary Part 1 Crime Totals:		26	28	-7.14%	117	107	9.35%	887		
Current 7 Day Period:		8/6/2017 - 8/12/2017			Prior 7 Day Period:		7/30/2017 - 8/5/2017			
Current 28 Day Period:		7/16/2017 - 8/12/2017			Prior 28 Day Period:		6/18/2017 - 7/15/2017			
Current YTD Day Period:		1/1/2017 - 8/12/2017			Prior YTD Period:		1/1/2016 - 8/12/2016			

Prepared by SPD Crime Analysis Office - Tuesday, August 15, 2017

NOTE: SPD moved from UCR to the NIBRS reporting standard on 10/4/16 following the transition to a new RMS System. [Numbers on CompStat reports prior to this date should not be used as a comparison to those on this report.](#) Additional info on these reporting standards can be found on the FBI website: <https://ucr.fbi.gov/nibrs-overview>

This chart represents Preliminary counts of selected crime categories from Police Case Reports. Full statistical analysis to determine the confidence level of this data has not been performed. The % change columns on the preliminary counts differ from the percentage change on the NIBRS crime report, sometimes significantly. The CompStat report is designed for operational use and includes only selected NIBRS categories and coding less complex than full NIBRS rules. Official statistics for these and other NIBRS categories can be found on WASPC & FBI websites once available.



Sunday - Saturday

SW - Downtown District (P8)

8/6/2017 TO 8/12/2017



A/C	Offense Statute	Address	Reported Date	Dist
SPD8RS				
C	ASSAULT-2D	W 2ND AVE / S MAPLE ST	8/6/2017	P7
C	ROBBERY-1D (Purse Snatching)	800 W MAIN AVE	8/9/2017	P8
C	ROBBERY-2D (All Except Purse Snatching)	N DIVISION ST / E OLIVE AVE	8/7/2017	P8
C	THEFT-2D (All Other Thefts)	O S POST ST	8/6/2017	P8
C	THEFT-2D (All Other Thefts)	300 N RIVERPOINT BLVD	8/9/2017	P8
C	THEFT-2D (All Other Thefts)	800 W MAIN AVE	8/9/2017	P8
C	THEFT-2D (All Other Thefts)	200 W SPRAGUE AVE	8/10/2017	P8
C	THEFT-2D (All Other Thefts)	100 W 3RD AVE	8/11/2017	P8
C	THEFT-2D (All Other Thefts)	W 2ND AVE / S MADISON ST	8/11/2017	P8
C	THEFT-2D (From Motor Vehicle)	S ADAMS ST / W 3RD AVE	8/7/2017	P8
C	THEFT-3D (All Other Thefts)	400 W MAIN AVE	8/7/2017	P8
C	THEFT-3D (All Other Thefts)	800 W MAIN AVE	8/7/2017	P8
C	THEFT-3D (All Other Thefts)	1200 W 2ND AVE	8/8/2017	P8
C	THEFT-3D (All Other Thefts)	700 W RIVERSIDE AVE	8/8/2017	P8
C	THEFT-3D (All Other Thefts)	800 W SPOKANE FALLS BLVD	8/10/2017	P8
C	THEFT-3D (From Building)	1200 W 2ND AVE	8/8/2017	P8
C	THEFT-3D (From Motor Vehicle)	200 W 3RD AVE	8/8/2017	P8
C	THEFT-3D (From Motor Vehicle)	N BROWNE ST / W MAIN AVE	8/9/2017	P8
C	THEFT-3D (From Motor Vehicle)	1200 W RIVERSIDE AVE	8/10/2017	P8
C	THEFT-3D (From Motor Vehicle)	1000 W 1ST AVE	8/10/2017	P8
C	THEFT-3D (Shoplifting)	1600 W 3RD AVE	8/9/2017	P8
C	THEFT-CITY (From Motor Vehicle)	700 W MAIN AVE	8/8/2017	P8

POLICE SUMMARY - Ending: Saturday, August 12, 2017



Other Jurisdiction or Unk District

Preliminary IBR Counts

NIBRS Categories (Part 1 Selected)		7 Day Comparison			28 Day Comparison			YTD Comparison		
		Current	Prior	Percent	Current	Prior	Percent	Current	Prior	Percent
Violent	Criminal Homicide	0	0		0	0		0		
	Rape	0	0		1	0		17		
	Robbery - Commercial	0	0		0	0		8		
	Robbery - Person	0	0		0	0		13		
	Aggravated Assault - Non DV	0	0		0	0		45		
	Aggravated Assault - DV	0	0		0	1	-100.00%	10		
Violent Total:		0	0		1	1	0.00%	93		
Property	Burglary - Residential	0	0		0	0		1		
	Burglary Garage	0	0		0	0		0		
	Burglary Commercial	0	0		0	0		1		
	Larceny	0	3	-100.00%	4	4	0.00%	45		
	Vehicle Theft	1	1	0.00%	2	0		32		
	Arson	0	0		0	0		2		
Property Total:		1	4	-75.00%	6	4	50.00%	81		
Preliminary Part 1 Crime Totals:		1	4	-75.00%	7	5	40.00%	174		
Current 7 Day Period:		8/6/2017 - 8/12/2017			Prior 7 Day Period:		7/30/2017 - 8/5/2017			
Current 28 Day Period:		7/16/2017 - 8/12/2017			Prior 28 Day Period:		6/18/2017 - 7/15/2017			
Current YTD Day Period:		1/1/2017 - 8/12/2017			Prior YTD Period:		1/1/2016 - 8/12/2016			

Prepared by SPD Crime Analysis Office - Tuesday, August 15, 2017

NOTE: SPD moved from UCR to the NIBRS reporting standard on 10/4/16 following the transition to a new RMS System. [Numbers on CompStat reports prior to this date should not be used as a comparison to those on this report.](#) Additional info on these reporting standards can be found on the FBI website: <https://ucr.fbi.gov/nibrs-overview>

This chart represents Preliminary counts of selected crime categories from Police Case Reports. Full statistical analysis to determine the confidence level of this data has not been performed. The % change columns on the preliminary counts differ from the percentage change on the NIBRS crime report, sometimes significantly. The CompStat report is designed for operational use and includes only selected NIBRS categories and coding less complex than full NIBRS rules. Official statistics for these and other NIBRS categories can be found on WASPC & FBI websites once available.

Sunday - Saturday

8/6/2017 TO 8/12/2017

Other Jurisdiction/Unk District



A/C **Offense Statute**

Address

Reported Date

Dist

SV02

C THEFT OF MOTOR VEHICLE

12100 E CATALDO AVE

8/6/2017

P4