

# SPOKANE POLICE DEPARTMENT

## PRELIMINARY CITYWIDE **IBR** CRIME REPORT



### Preliminary IBR Counts

CHIEF OF POLICE

Craig Meidl

Period Ending: Saturday, July 22, 2017

NIBRS Categories (Part 1 Selected)		7 Day Comparison			28 Day Comparison			YTD Comparison		
		Current	Prior	Percent	Current	Prior	Percent	Current	Prior	Percent
<b>Violent</b>	Criminal Homicide	0	0		0	1	-100.00%	3		
	Rape	6	5	20.00%	22	26	-15.38%	189		
	Robbery - Commercial	1	1	0.00%	10	4	150.00%	56		
	Robbery - Person	1	2	-50.00%	16	22	-27.27%	116		
	Aggravated Assault - Non DV	3	18	-83.33%	46	38	21.05%	303		
	Aggravated Assault - DV	8	8	0.00%	30	36	-16.67%	207		
<b>Violent Total:</b>		19	34	-44.12%	124	127	-2.36%	874		
<b>Property</b>	Burglary - Residential	10	26	-61.54%	103	149	-30.87%	699		
	Burglary Garage	17	12	41.67%	57	78	-26.92%	373		
	Burglary Commercial	12	6	100.00%	33	45	-26.67%	276		
	Larceny	140	242	-42.15%	924	1157	-20.14%	7028		
	Vehicle Theft	22	30	-26.67%	138	180	-23.33%	1096		
	Arson	1	0		3	8	-62.50%	18		
<b>Property Total:</b>		202	316	-36.08%	1258	1617	-22.20%	9490		
<b>Preliminary Part 1 Crime Totals:</b>		221	350	-36.86%	1382	1744	-20.76%	10364		
<b>Current 7 Day Period:</b>		7/16/2017 - 7/22/2017			<b>Prior 7 Day Period:</b>		7/9/2017 - 7/15/2017			
<b>Current 28 Day Period:</b>		6/25/2017 - 7/22/2017			<b>Prior 28 Day Period:</b>		5/28/2017 - 6/24/2017			
<b>Current YTD Day Period:</b>		1/1/2017 - 7/22/2017			<b>Prior YTD Period:</b>		1/1/2016 - 7/22/2016			

Prepared by SPD Crime Analysis Office - Tuesday, July 25, 2017

**NOTE:** SPD moved from UCR to the NIBRS reporting standard on 10/4/16 following the transition to a new RMS System. [Numbers on CompStat reports prior to this date should not be used as a comparison to those on this report.](#) Additional info on these reporting standards can be found on the FBI website: <https://ucr.fbi.gov/nibrs-overview>

This chart represents Preliminary counts of selected crime categories from Police Case Reports. Full statistical analysis to determine the confidence level of this data has not been performed. The % change columns on the preliminary counts differ from the percentage change on the NIBRS crime report, sometimes significantly. The CompStat report is designed for operational use and includes only selected NIBRS categories and coding less complex than full NIBRS rules. Official statistics for these and other NIBRS categories can be found on WASPC & FBI websites once available.



# SPOKANE POLICE DEPARTMENT



## NORTH Police Service Area

### PSA Commander

Captain Dan Torok

Northwest District (P1)

Central District (P2)

Neva-Wood District (P3)

Northeast District (P4)



POLICE SUMMARY - Ending: Saturday, July 22, 2017

## ***NORTH PRECINCT (P1, P2, P3, and P4)***



### Preliminary IBR Counts

NIBRS Categories (Part 1 Selected)		7 Day Comparison			28 Day Comparison			YTD Comparison		
		Current	Prior	Percent	Current	Prior	Percent	Current	Prior	Percent
<b>Violent</b>	Criminal Homicide	0	0		0	0		2		
	Rape	3	4	-25.00%	15	13	15.38%	102		
	Robbery - Commercial	1	1	0.00%	8	4	100.00%	42		
	Robbery - Person	0	2	-100.00%	6	11	-45.45%	46		
	Aggravated Assault - Non DV	1	8	-87.50%	19	17	11.76%	138		
	Aggravated Assault - DV	5	7	-28.57%	21	21	0.00%	124		
<b>Violent Total:</b>		10	22	-54.55%	69	66	4.55%	454		
<b>Property</b>	Burglary - Residential	9	10	-10.00%	59	92	-35.87%	431		
	Burglary Garage	9	8	12.50%	34	52	-34.62%	237		
	Burglary Commercial	10	2	400.00%	24	27	-11.11%	180		
	Larceny	93	136	-31.62%	583	645	-9.61%	4300		
	Vehicle Theft	12	16	-25.00%	85	115	-26.09%	660		
	Arson	1	0		2	4	-50.00%	10		
<b>Property Total:</b>		134	172	-22.09%	787	935	-15.83%	5818		
<b>Preliminary Part 1 Crime Totals:</b>		144	194	-25.77%	856	1001	-14.49%	6272		
<b>Current 7 Day Period:</b>		7/16/2017 - 7/22/2017			<b>Prior 7 Day Period:</b>		7/9/2017 - 7/15/2017			
<b>Current 28 Day Period:</b>		6/25/2017 - 7/22/2017			<b>Prior 28 Day Period:</b>		5/28/2017 - 6/24/2017			
<b>Current YTD Day Period:</b>		1/1/2017 - 7/22/2017			<b>Prior YTD Period:</b>		1/1/2016 - 7/22/2016			

Prepared by SPD Crime Analysis Office - Tuesday, July 25, 2017

**NOTE:** SPD moved from UCR to the NIBRS reporting standard on 10/4/16 following the transition to a new RMS System. [Numbers on CompStat reports prior to this date should not be used as a comparison to those on this report.](#) Additional info on these reporting standards can be found on the FBI website: <https://ucr.fbi.gov/nibrs-overview>

This chart represents Preliminary counts of selected crime categories from Police Case Reports. Full statistical analysis to determine the confidence level of this data has not been performed. The % change columns on the preliminary counts differ from the percentage change on the NIBRS crime report, sometimes significantly. The CompStat report is designed for operational use and includes only selected NIBRS categories and coding less complex than full NIBRS rules. Official statistics for these and other NIBRS categories can be found on WASPC & FBI websites once available.



POLICE SUMMARY - Ending: Saturday, July 22, 2017



## NW - Northwest District (P1)

### Preliminary IBR Counts

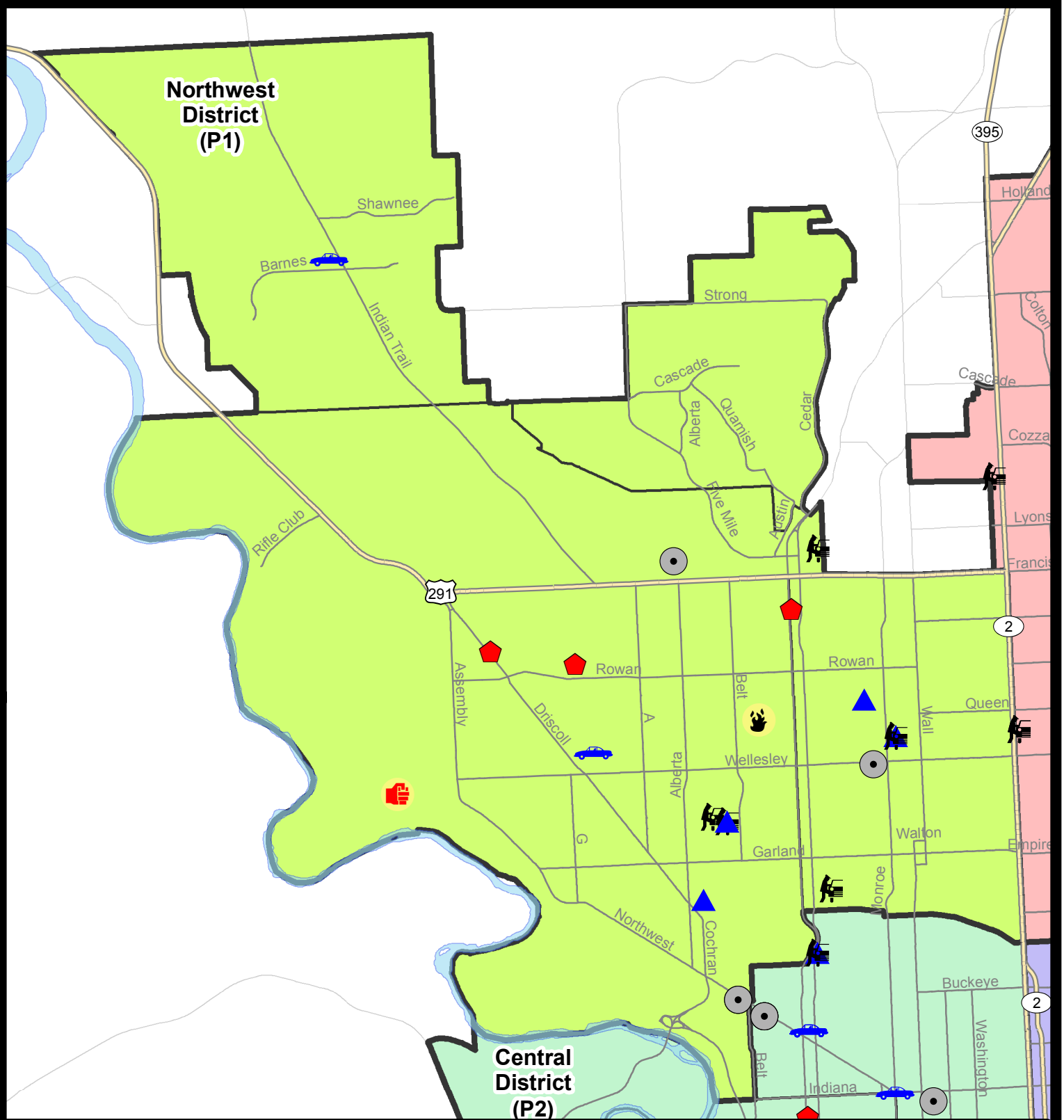
NIBRS Categories (Part 1 Selected)		7 Day Comparison			28 Day Comparison			YTD Comparison		
		Current	Prior	Percent	Current	Prior	Percent	Current	Prior	Percent
<b>Violent</b>	Criminal Homicide	0	0		0	0		0		
	Rape	0	2	-100.00%	4	3	33.33%	19		
	Robbery - Commercial	0	0		1	1	0.00%	4		
	Robbery - Person	0	1	-100.00%	2	0		11		
	Aggravated Assault - Non DV	0	1	-100.00%	2	3	-33.33%	33		
	Aggravated Assault - DV	1	0		1	3	-66.67%	16		
<b>Violent Total:</b>		1	4	-75.00%	10	10	0.00%	83		
<b>Property</b>	Burglary - Residential	3	1	200.00%	20	26	-23.08%	111		
	Burglary Garage	4	2	100.00%	13	22	-40.91%	78		
	Burglary Commercial	4	1	300.00%	7	8	-12.50%	31		
	Larceny	14	16	-12.50%	99	156	-36.54%	907		
	Vehicle Theft	2	5	-60.00%	18	16	12.50%	118		
	Arson	1	0		1	2	-50.00%	4		
<b>Property Total:</b>		28	25	12.00%	158	230	-31.30%	1249		
<b>Preliminary Part 1 Crime Totals:</b>		29	29	0.00%	168	240	-30.00%	1332		
<b>Current 7 Day Period:</b>		7/16/2017 - 7/22/2017			<b>Prior 7 Day Period:</b>		7/9/2017 - 7/15/2017			
<b>Current 28 Day Period:</b>		6/25/2017 - 7/22/2017			<b>Prior 28 Day Period:</b>		5/28/2017 - 6/24/2017			
<b>Current YTD Day Period:</b>		1/1/2017 - 7/22/2017			<b>Prior YTD Period:</b>		1/1/2016 - 7/22/2016			

Prepared by SPD Crime Analysis Office - Tuesday, July 25, 2017

**NOTE:** SPD moved from UCR to the NIBRS reporting standard on 10/4/16 following the transition to a new RMS System. [Numbers on CompStat reports prior to this date should not be used as a comparison to those on this report.](#) Additional info on these reporting standards can be found on the FBI website: <https://ucr.fbi.gov/nibrs-overview>

This chart represents Preliminary counts of selected crime categories from Police Case Reports. Full statistical analysis to determine the confidence level of this data has not been performed. The % change columns on the preliminary counts differ from the percentage change on the NIBRS crime report, sometimes significantly. The CompStat report is designed for operational use and includes only selected NIBRS categories and coding less complex than full NIBRS rules. Official statistics for these and other NIBRS categories can be found on WASPC & FBI websites once available.





**City of Spokane**  
**Northwest District (P1)**  
**Selected Crime Codes**  
**2017-07-16 to 2017-07-22**  
 Prepared By:  
 Crime Analysis Unit  
 Spokane Police Department

**Legend**

**NIBRS Events**



Criminal Homicide



Rape



Robbery Commercial



Robbery Person



Aggravated Assault



Burglary Residential



Burglary Garage



Burglary Commercial



Vehicle Prowling



Vehicle Theft



Arson



Cases Represent LERMS Crime Codes  
 Points may indicate multiple events  
 Note: Veh Prowl is only Larceny displayed

For Additional Information on  
 Incidents pertaining to an  
 Area, Trend, or Pattern  
 Contact Information Analysis

0 0.25 0.5 1 Miles



THIS IS NOT A LEGAL DOCUMENT:  
 The information shown on this map is compiled  
 from various sources and is subject to constant  
 revision. Information shown on this map should  
 not be used to determine the location of facilities  
 in relationship to property lines, section lines,  
 streets, etc.

Sunday - Saturday

NW - Northwest District (P1)

7/16/2017 TO 7/22/2017



<u>A/C</u>	<u>Offense Statute</u>	<u>Address</u>	<u>Reported Date</u>	<u>Dist</u>
<b><u>SPA1BS</u></b>				
C	BURGLARY 2D COMMERCIAL	6400 N ALBERTA ST	7/17/2017	P1
C	THEFT-3D (From Motor Vehicle)	6500 N CEDAR RD	7/16/2017	P1
<b><u>SPA1IT</u></b>				
C	THEFT OF MOTOR VEHICLE	9200 N COURSIER LN	7/17/2017	P1
<b><u>SPA1NH</u></b>				
A	BURGLARY 2D COMMERCIAL	1100 W WELLESLEY AVE	7/16/2017	P1
C	BURGLARY 2D GARAGE	4900 N LINCOLN ST	7/16/2017	P1
A	BURGLARY 2D GARAGE	5200 N JEFFERSON ST	7/16/2017	P1
C	BURGLARY-RESIDENTIAL	6000 N ASH ST	7/18/2017	P1
C	MAIL THEFT (All Others)	4500 N POST ST	7/18/2017	P1
A	THEFT-3D (From Motor Vehicle)	4900 N LINCOLN ST	7/16/2017	P1
C	THEFT-3D (From Motor Vehicle)	1400 W GORDON AVE	7/16/2017	P1
C	THEFT-3D (Motor Vehicle Parts or Accessories)	6200 N WALNUT ST	7/19/2017	P1
C	THEFT-3D (Shoplifting)	6100 N DIVISION ST	7/21/2017	P1
<b><u>SPA1NW</u></b>				
C	ARSON-2ND DEG	N CANNON ST / W QUEEN AVE	7/21/2017	P1
C	ASSAULT-2D	4900 W PRINCETON PL	7/20/2017	P1
C	BURGLARY 2D GARAGE	2300 W ROCKWELL AVE	7/17/2017	P1
C	BURGLARY 2D GARAGE	2400 W GORDON AVE	7/21/2017	P1
C	BURGLARY-2ND DEG	2100 W NORTHWEST BLVD	7/16/2017	P1
C	BURGLARY-2ND DEG	2100 W NORTHWEST BLVD	7/16/2017	P1
C	BURGLARY-RESIDENTIAL	5600 N FOTHERINGHAM ST	7/19/2017	P1
C	BURGLARY-RESIDENTIAL	5700 N DRISCOLL BLVD	7/20/2017	P1
C	THEFT OF MOTOR VEHICLE	4800 N GREENWOOD BLVD	7/21/2017	P1
C	THEFT-2D (From Building)	2400 W OLYMPIC AVE	7/17/2017	P1
C	THEFT-3D (All Other Thefts)	4800 W NINE MILE RD	7/17/2017	P1
C	THEFT-3D (From Building)	6000 N ASSEMBLY ST	7/16/2017	P1
C	THEFT-3D (From Motor Vehicle)	2300 W LONGFELLOW AVE	7/16/2017	SPA
C	THEFT-3D (From Motor Vehicle)	2300 W ROCKWELL AVE	7/17/2017	P1
C	THEFT-CITY (All Other Thefts)	2300 W LONGFELLOW AVE	7/16/2017	P1
C	THEFT-CITY (From Building)	2100 W NORTHWEST BLVD	7/16/2017	P1
C	THEFT-CITY (From Building)	2100 W NORTHWEST BLVD	7/16/2017	P1



POLICE SUMMARY - Ending: Saturday, July 22, 2017



## NW - North Central District (P2)

### Preliminary IBR Counts

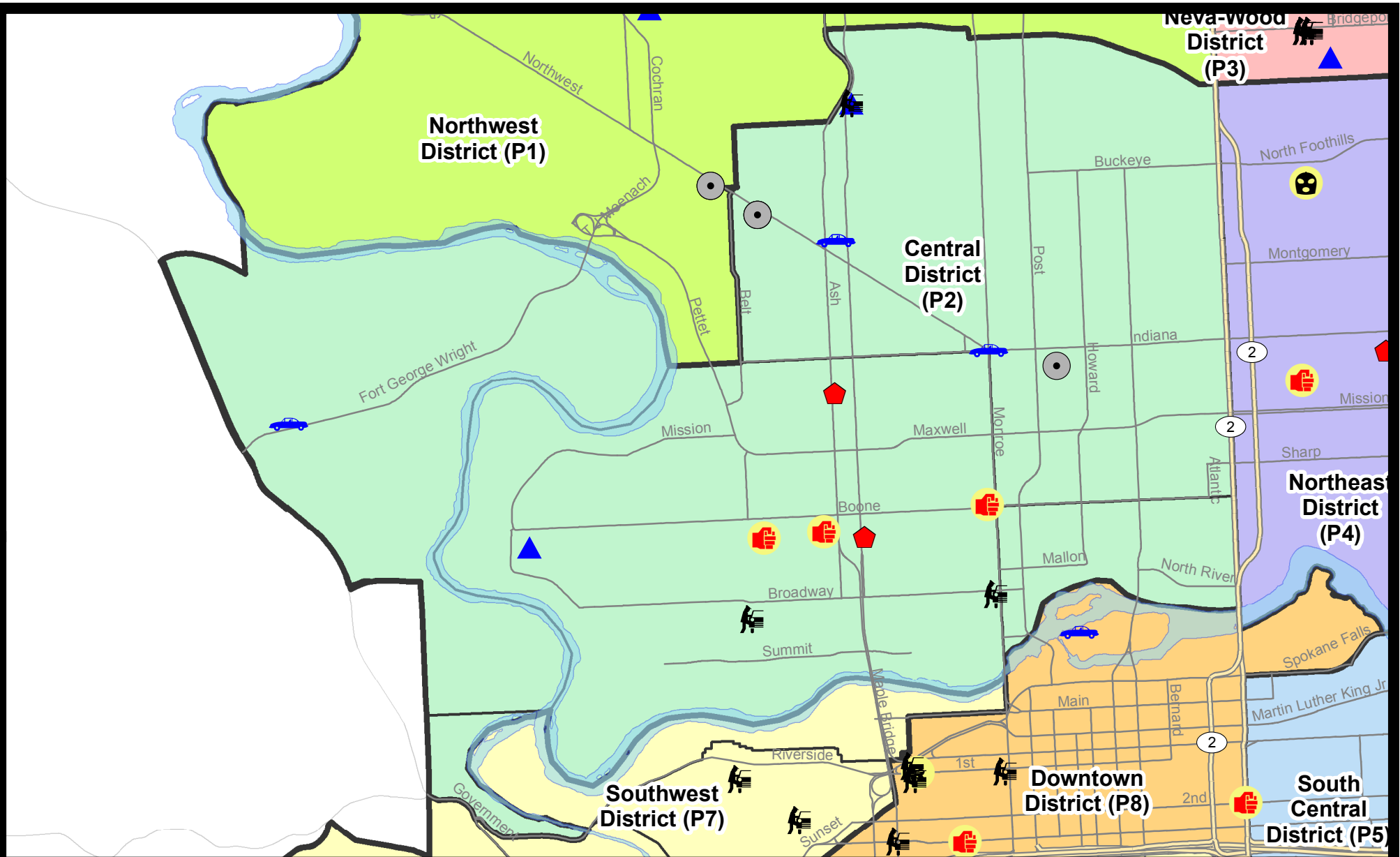
NIBRS Categories (Part 1 Selected)		7 Day Comparison			28 Day Comparison			YTD Comparison		
		Current	Prior	Percent	Current	Prior	Percent	Current	Prior	Percent
<b>Violent</b>	Criminal Homicide	0	0		0	0		0		
	Rape	0	1	-100.00%	5	4	25.00%	30		
	Robbery - Commercial	0	0		1	0		5		
	Robbery - Person	0	1	-100.00%	2	3	-33.33%	10		
	Aggravated Assault - Non DV	1	0		5	4	25.00%	38		
	Aggravated Assault - DV	2	2	0.00%	6	2	200.00%	32		
<b>Violent Total:</b>		3	4	-25.00%	19	13	46.15%	115		
<b>Property</b>	Burglary - Residential	2	2	0.00%	13	21	-38.10%	101		
	Burglary Garage	2	1	100.00%	8	10	-20.00%	58		
	Burglary Commercial	4	0		8	4	100.00%	66		
	Larceny	17	22	-22.73%	129	128	0.78%	812		
	Vehicle Theft	4	3	33.33%	21	38	-44.74%	135		
	Arson	0	0		0	1	-100.00%	3		
<b>Property Total:</b>		29	28	3.57%	179	202	-11.39%	1175		
<b>Preliminary Part 1 Crime Totals:</b>		32	32	0.00%	198	215	-7.91%	1290		
<b>Current 7 Day Period:</b>		7/16/2017 - 7/22/2017			<b>Prior 7 Day Period:</b>		7/9/2017 - 7/15/2017			
<b>Current 28 Day Period:</b>		6/25/2017 - 7/22/2017			<b>Prior 28 Day Period:</b>		5/28/2017 - 6/24/2017			
<b>Current YTD Day Period:</b>		1/1/2017 - 7/22/2017			<b>Prior YTD Period:</b>		1/1/2016 - 7/22/2016			

Prepared by SPD Crime Analysis Office - Tuesday, July 25, 2017

**NOTE:** SPD moved from UCR to the NIBRS reporting standard on 10/4/16 following the transition to a new RMS System. [Numbers on CompStat reports prior to this date should not be used as a comparison to those on this report.](#) Additional info on these reporting standards can be found on the FBI website: <https://ucr.fbi.gov/nibrs-overview>

This chart represents Preliminary counts of selected crime categories from Police Case Reports. Full statistical analysis to determine the confidence level of this data has not been performed. The % change columns on the preliminary counts differ from the percentage change on the NIBRS crime report, sometimes significantly. The CompStat report is designed for operational use and includes only selected NIBRS categories and coding less complex than full NIBRS rules. Official statistics for these and other NIBRS categories can be found on WASPC & FBI websites once available.







**City of Spokane**  
**Central District (P2)**  
**Selected**  
**Crime Types**  
**2017-07-16 to 2017-07-22**  
 Prepared By:  
 Crime Analysis Unit  
 Spokane Police Department

#### Legend

##### NIBRS Events



Cases Represent LERMS Crime Codes  
 Points may indicate multiple events  
 Note: Veh Prowl is only Larceny category displayed



For Additional Information on Incidents  
 pertaining to an Area, Trend, or Pattern  
 Contact Information Analysis

0 0.2 0.4 0.6 Miles



**THIS IS NOT A LEGAL DOCUMENT:**  
 The information shown on this map is compiled  
 from various sources and is subject to constant  
 revision. Information shown on this map should  
 not be used to determine the location of facilities  
 in relationship to property lines, section lines,  
 streets, etc.





Sunday - Saturday

NW - Central District (P2)

7/16/2017 TO 7/22/2017



<u>A/C</u>	<u>Offense Statute</u>	<u>Address</u>	<u>Reported Date</u>	<u>Dist</u>
<b><u>SPA2EG</u></b>				
A	BURGLARY 2D COMMERCIAL	1900 W YORK AVE	7/16/2017	P1
A	BURGLARY 2D COMMERCIAL	1900 W YORK AVE	7/16/2017	P1
A	BURGLARY 2D COMMERCIAL	1900 W YORK AVE	7/16/2017	P1
C	BURGLARY 2D COMMERCIAL	700 W NORA AVE	7/20/2017	P1
C	BURGLARY 2D GARAGE	1500 W EUCLID AVE	7/20/2017	P2
C	THEFT OF MOTOR VEHICLE	N MONROE ST / W INDIANA AVE	7/17/2017	P2
C	THEFT OF MOTOR VEHICLE	1600 W NORTHWEST BLVD	7/21/2017	P2
C	THEFT OF MOTOR VEHICLE	1600 W NORTHWEST BLVD	7/21/2017	P2
C	THEFT-2D (From Building)	2200 N DIVISION ST	7/16/2017	P2
C	THEFT-2D (From Building)	2200 N DIVISION ST	7/18/2017	P2
C	THEFT-2D (From Motor Vehicle)	1500 W EUCLID AVE	7/20/2017	P2
C	THEFT-3D (All Other Thefts)	700 W CARLISLE AVE	7/18/2017	P2
C	THEFT-3D (All Other Thefts)	200 W BOONE AVE	7/22/2017	P2
C	THEFT-3D (From Building)	1600 W NORTHWEST BLVD	7/17/2017	P2
C	THEFT-3D (Shoplifting)	1600 W NORTHWEST BLVD	7/19/2017	P2
C	THEFT-CITY (Motor Vehicle Parts or Accessories)	800 W CHELAN AVE	7/18/2017	P2
C	THEFT-CITY (Shoplifting)	1600 W NORTHWEST BLVD	7/19/2017	P1
<b><u>SPA2WC</u></b>				
C	ASSAULT-2D	N CANNON ST / W GARDNER AVE	7/18/2017	P1
C	ASSAULT-2D	1000 W BOONE AVE	7/20/2017	P2
C	ASSAULT-2D	1700 W GARDNER AVE	7/22/2017	P1
C	BURGLARY 1D FENCED AREA	1700 W GARDNER AVE	7/22/2017	P1
C	BURGLARY 2D FENCED AREA	1700 N ASH ST	7/17/2017	P2
C	BURGLARY 2D GARAGE	1100 N SHERWOOD ST	7/22/2017	P2
C	BURGLARY-RESIDENTIAL	1500 W GARDNER AVE	7/19/2017	P2
C	BURGLARY-RESIDENTIAL	1700 N ASH ST	7/21/2017	SPA
C	THEFT-3D (From Building)	2500 W DEAN AVE	7/16/2017	P2
C	THEFT-3D (From Building)	1600 W GARDNER AVE	7/16/2017	P2
C	THEFT-3D (From Motor Vehicle)	700 N MONROE ST	7/16/2017	P2
C	THEFT-3D (From Motor Vehicle)	2000 W COLLEGE AVE	7/19/2017	P2
C	THEFT-3D (Motor Vehicle Parts or Accessories)	2000 W COLLEGE AVE	7/19/2017	P2
C	THEFT-3D (Motor Vehicle Parts or Accessories)	1100 W COLLEGE AVE	7/19/2017	P2
<b><u>SPA2WH</u></b>				
C	THEFT OF MOTOR VEHICLE	4100 W FORT GEORGE WRIGHT DR	7/21/2017	P2

POLICE SUMMARY - Ending: Saturday, July 22, 2017



## NE - Neva-Wood District (P3)

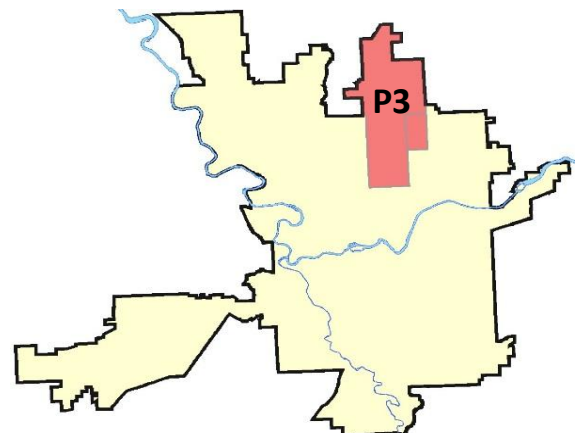
### Preliminary IBR Counts

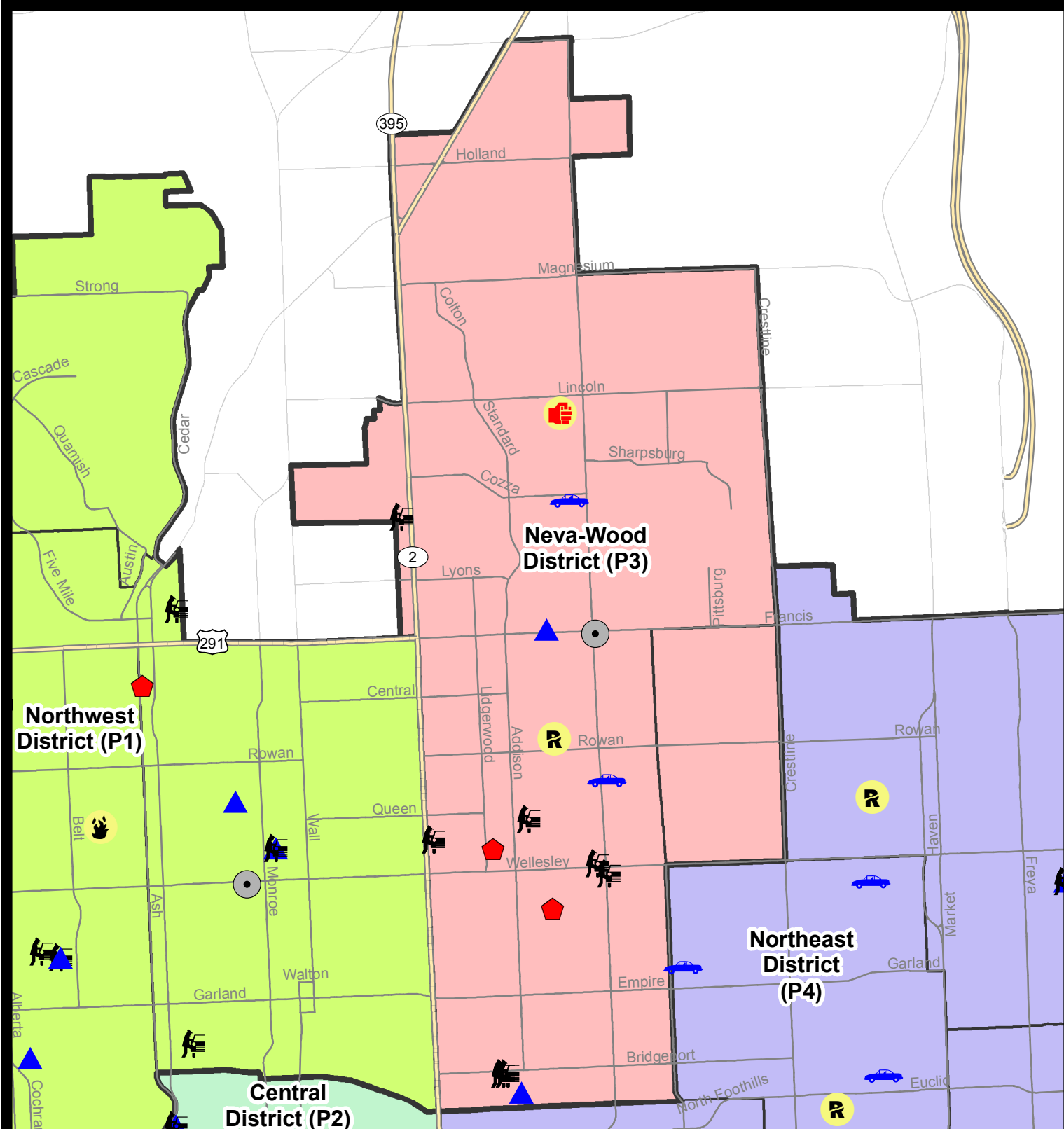
NIBRS Categories (Part 1 Selected)		7 Day Comparison			28 Day Comparison			YTD Comparison		
		Current	Prior	Percent	Current	Prior	Percent	Current	Prior	Percent
<b>Violent</b>	Criminal Homicide	0	0		0	0		1		
	Rape	1	1	0.00%	4	3	33.33%	26		
	Robbery - Commercial	0	1	-100.00%	3	1	200.00%	19		
	Robbery - Person	0	0		1	3	-66.67%	10		
	Aggravated Assault - Non DV	0	5	-100.00%	6	5	20.00%	36		
	Aggravated Assault - DV	1	2	-50.00%	6	9	-33.33%	40		
<b>Violent Total:</b>		2	9	-77.78%	20	21	-4.76%	132		
<b>Property</b>	Burglary - Residential	2	4	-50.00%	13	26	-50.00%	129		
	Burglary Garage	2	3	-33.33%	8	9	-11.11%	58		
	Burglary Commercial	2	0		4	9	-55.56%	45		
	Larceny	53	66	-19.70%	238	216	10.19%	1700		
	Vehicle Theft	2	1	100.00%	16	31	-48.39%	225		
	Arson	0	0		0	0		0		
<b>Property Total:</b>		61	74	-17.57%	279	291	-4.12%	2157		
<b>Preliminary Part 1 Crime Totals:</b>		63	83	-24.10%	299	312	-4.17%	2289		
<b>Current 7 Day Period:</b>		7/16/2017 - 7/22/2017			<b>Prior 7 Day Period:</b>		7/9/2017 - 7/15/2017			
<b>Current 28 Day Period:</b>		6/25/2017 - 7/22/2017			<b>Prior 28 Day Period:</b>		5/28/2017 - 6/24/2017			
<b>Current YTD Day Period:</b>		1/1/2017 - 7/22/2017			<b>Prior YTD Period:</b>		1/1/2016 - 7/22/2016			

Prepared by SPD Crime Analysis Office - Tuesday, July 25, 2017

**NOTE:** SPD moved from UCR to the NIBRS reporting standard on 10/4/16 following the transition to a new RMS System. [Numbers on CompStat reports prior to this date should not be used as a comparison to those on this report.](#) Additional info on these reporting standards can be found on the FBI website: <https://ucr.fbi.gov/nibrs-overview>

This chart represents Preliminary counts of selected crime categories from Police Case Reports. Full statistical analysis to determine the confidence level of this data has not been performed. The % change columns on the preliminary counts differ from the percentage change on the NIBRS crime report, sometimes significantly. The CompStat report is designed for operational use and includes only selected NIBRS categories and coding less complex than full NIBRS rules. Official statistics for these and other NIBRS categories can be found on WASPC & FBI websites once available.





**City of Spokane**  
**Neva-Wood District (P3)**  
**Selected Crime Codes**  
**2017-07-16 to 2017-07-22**  
 Prepared By:  
 Crime Analysis Unit  
 Spokane Police Department

**Legend**

**NIBRS Events**

Criminal Homicide	Robbery Person	Burglary Commercial
Rape	Aggravated Assault	Vehicle Prowling
Robbery Commercial	Burglary Residential	Vehicle Theft
Burglary Garage	Arson	

*For Additional Information on Incidents pertaining to an Area, Trend, or Pattern Contact Information Analysis*

*Cases Represent LERMS Crime Codes  
 Points may indicate multiple events  
 Note: Veh Prowl is only Larceny displayed*

0 0.2 0.4 0.8 Miles

**SPokane**

THIS IS NOT A LEGAL DOCUMENT:  
 The information shown on this map is compiled from various sources and is subject to constant revision. Information shown on this map should not be used to determine the location of facilities in relationship to property lines, section lines, streets, etc.

Sunday - Saturday

NE - Neva-Wood District (P3)

7/16/2017 TO 7/22/2017



<b>A/C</b>	<b>Offense Statute</b>	<b>Address</b>	<b>Reported Date</b>	<b>Dist</b>
<b>SPB3NL</b>				
C	ASSAULT-2D	7700 N WILDING DR	7/16/2017	P4
C	BURGLARY 2D COMMERCIAL	600 E FRANCIS AVE	7/17/2017	P3
C	BURGLARY 2D COMMERCIAL	1000 E FRANCIS AVE	7/19/2017	P3
C	BURGLARY 2D FENCED AREA	700 E HOFFMAN AVE	7/17/2017	P3
C	BURGLARY 2D GARAGE	400 E DALTON AVE	7/16/2017	P3
C	BURGLARY-RESIDENTIAL	600 E HEROY AVE	7/16/2017	P3
C	BURGLARY-RESIDENTIAL	300 E WABASH AVE	7/17/2017	P4
C	RAPE OF A CHILD-1D (RAPE)		7/22/2017	P3
C	THEFT OF MOTOR VEHICLE	900 E COZZA DR	7/20/2017	P4
C	THEFT OF MOTOR VEHICLE	1000 E EVERETT AVE	7/21/2017	P3
C	THEFT-2D (All Other Thefts)	1800 E HOLYOKE AVE	7/17/2017	P3
C	THEFT-2D (All Other Thefts)	9300 N DIVISION ST	7/18/2017	P3
C	THEFT-2D (All Other Thefts)	4700 N DIVISION ST	7/18/2017	P3
C	THEFT-2D (From Building)	1000 E GORDON AVE	7/18/2017	P2
C	THEFT-2D (From Motor Vehicle)	500 E QUEEN AVE	7/16/2017	P3
C	THEFT-2D (From Motor Vehicle)	4600 N NEVADA ST	7/20/2017	P3
C	THEFT-3D (All Other Thefts)	8700 N COLTON ST	7/16/2017	P3
C	THEFT-3D (All Other Thefts)	100 E CROWN AVE	7/19/2017	P3
C	THEFT-3D (From Building)	7400 N STANDARD ST	7/16/2017	P3
C	THEFT-3D (From Building)	10100 N NEWPORT HWY	7/16/2017	P3
C	THEFT-3D (From Building)	9200 N COLTON ST	7/17/2017	P3
C	THEFT-3D (From Building)	100 E HEROY AVE	7/18/2017	P3
C	THEFT-3D (From Building)	800 E SITKA AVE	7/21/2017	P3
C	THEFT-3D (From Motor Vehicle)	300 E BRIDGEPORT AVE	7/16/2017	P3
C	THEFT-3D (From Motor Vehicle)	900 E WELLESLEY AVE	7/17/2017	P3
C	THEFT-3D (From Motor Vehicle)	7100 N DIVISION ST	7/20/2017	P3
C	THEFT-3D (From Motor Vehicle)	4700 N DIVISION ST	7/20/2017	P3
C	THEFT-3D (From Motor Vehicle)	4700 N DIVISION ST	7/21/2017	P3
C	THEFT-3D (Motor Vehicle Parts or Accessories)	300 E DALTON AVE	7/17/2017	P3
C	THEFT-3D (Motor Vehicle Parts or Accessories)	1700 E LINCOLN RD	7/18/2017	P3
C	THEFT-3D (Shoplifting)	6700 N DIVISION ST	7/16/2017	P3
C	THEFT-3D (Shoplifting)	4700 N DIVISION ST	7/16/2017	P3
C	THEFT-3D (Shoplifting)	9700 N NEWPORT HWY	7/16/2017	P3
C	THEFT-3D (Shoplifting)	4700 N DIVISION ST	7/16/2017	P3
C	THEFT-3D (Shoplifting)	5100 N DIVISION ST	7/17/2017	P2
C	THEFT-3D (Shoplifting)	4700 N DIVISION ST	7/17/2017	P3
C	THEFT-3D (Shoplifting)	6500 N NEVADA ST	7/17/2017	P3
C	THEFT-3D (Shoplifting)	4700 N DIVISION ST	7/18/2017	P3

For protection of victim privacy, the entire address on sexual assault crimes has been redacted.

<b>A/C</b>	<b>Offense Statute</b>	<b>Address</b>	<b>Reported Date</b>	<b>Dist</b>
C	THEFT-3D (Shoplifting)	4700 N DIVISION ST	7/18/2017	P3
C	THEFT-3D (Shoplifting)	4700 N DIVISION ST	7/18/2017	P3
C	THEFT-3D (Shoplifting)	6500 N NEVADA ST	7/19/2017	P3
C	THEFT-3D (Shoplifting)	6500 N NEVADA ST	7/19/2017	P3
C	THEFT-3D (Shoplifting)	6500 N NEVADA ST	7/20/2017	P3
C	THEFT-3D (Shoplifting)	9100 N NEWPORT HWY	7/21/2017	P3
C	THEFT-3D (Shoplifting)	10100 N NEWPORT HWY	7/21/2017	P4
C	THEFT-3D (Shoplifting)	6400 N DIVISION ST	7/22/2017	P3
C	THEFT-3D (Shoplifting)	5600 N DIVISION ST	7/22/2017	P3
C	THEFT-3D (Shoplifting)	6500 N NEVADA ST	7/22/2017	P3
C	THEFT-CITY (From Building)	900 E COZZA DR	7/20/2017	P4
C	THEFT-CITY (From Motor Vehicle)	300 E BRIDGEPORT AVE	7/16/2017	P3
C	THEFT-CITY (From Motor Vehicle)	300 E BRIDGEPORT AVE	7/16/2017	P2
C	THEFT-CITY (Shoplifting)	9200 N COLTON ST	7/17/2017	P4
C	THEFT-CITY (Shoplifting)	6500 N NEVADA ST	7/17/2017	P4
C	THEFT-CITY (Shoplifting)	9500 N NEWPORT HWY	7/18/2017	P4
C	THEFT-CITY (Shoplifting)	6500 N NEVADA ST	7/19/2017	P4
C	THEFT-CITY (Shoplifting)	6700 N DIVISION ST	7/20/2017	P3
C	THEFT-CITY (Shoplifting)	9200 N NEVADA ST	7/20/2017	P4
C	THEFT-CITY (Shoplifting)	9500 N NEWPORT HWY	7/22/2017	P2
C	THEFT-CITY (Shoplifting)	10100 N NEWPORT HWY	7/22/2017	P3
C	VEHICLE PROWLING-2D/From Motor Vehicle	300 E BRIDGEPORT AVE	7/16/2017	P3
C	VEHICLE PROWLING-2D/From Motor Vehicle	300 E BRIDGEPORT AVE	7/16/2017	P2
C	VEHICLE PROWLING-2D/Theft of Motor Vehicle Parts or Acces	900 E BRIDGEPORT AVE	7/16/2017	P4

POLICE SUMMARY - Ending: Saturday, July 22, 2017



## NE - Northeast District (P4)

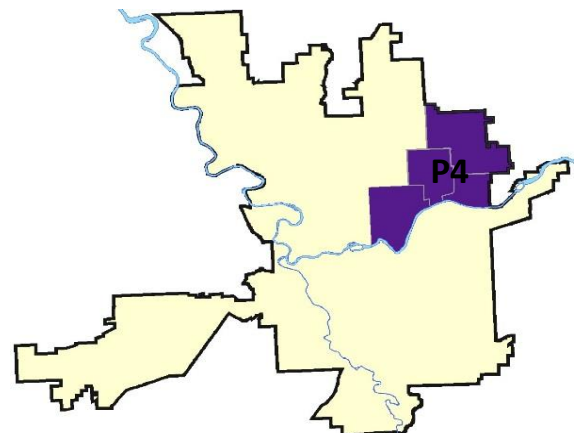
### Preliminary IBR Counts

NIBRS Categories (Part 1 Selected)		7 Day Comparison			28 Day Comparison			YTD Comparison		
		Current	Prior	Percent	Current	Prior	Percent	Current	Prior	Percent
<b>Violent</b>	Criminal Homicide	0	0		0	0		1		
	Rape	2	0		2	3	-33.33%	27		
	Robbery - Commercial	1	0		3	2	50.00%	14		
	Robbery - Person	0	0		1	5	-80.00%	15		
	Aggravated Assault - Non DV	0	2	-100.00%	6	5	20.00%	31		
	Aggravated Assault - DV	1	3	-66.67%	8	7	14.29%	36		
<b>Violent Total:</b>		4	5	-20.00%	20	22	-9.09%	124		
<b>Property</b>	Burglary - Residential	2	3	-33.33%	13	19	-31.58%	90		
	Burglary Garage	1	2	-50.00%	5	11	-54.55%	43		
	Burglary Commercial	0	1	-100.00%	5	6	-16.67%	38		
	Larceny	9	32	-71.88%	117	145	-19.31%	881		
	Vehicle Theft	4	7	-42.86%	30	30	0.00%	182		
	Arson	0	0		1	1	0.00%	3		
<b>Property Total:</b>		16	45	-64.44%	171	212	-19.34%	1237		
<b>Preliminary Part 1 Crime Totals:</b>		20	50	-60.00%	191	234	-18.38%	1361		
<b>Current 7 Day Period:</b>		7/16/2017 - 7/22/2017			<b>Prior 7 Day Period:</b>		7/9/2017 - 7/15/2017			
<b>Current 28 Day Period:</b>		6/25/2017 - 7/22/2017			<b>Prior 28 Day Period:</b>		5/28/2017 - 6/24/2017			
<b>Current YTD Day Period:</b>		1/1/2017 - 7/22/2017			<b>Prior YTD Period:</b>		1/1/2016 - 7/22/2016			

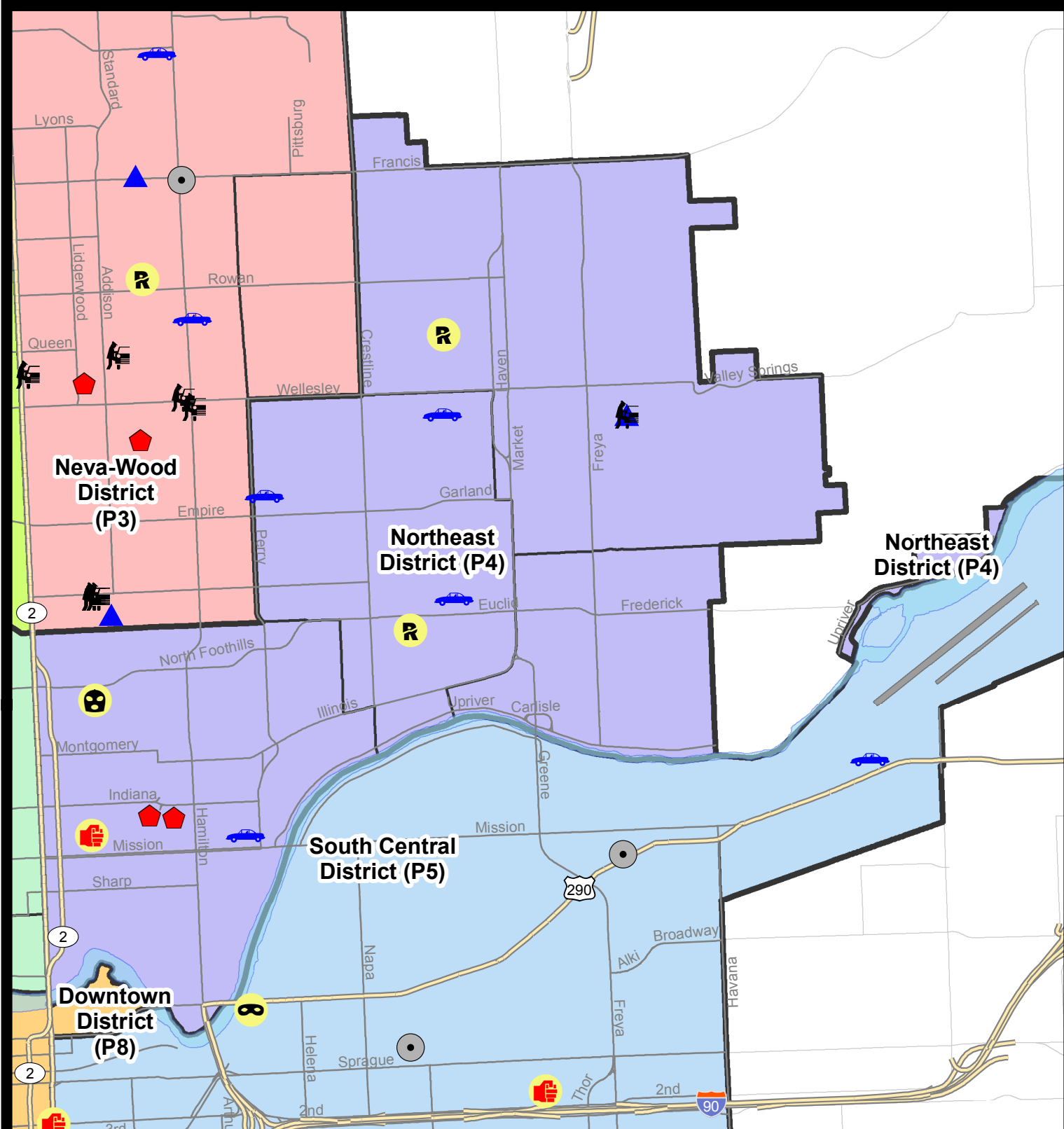
Prepared by SPD Crime Analysis Office - Tuesday, July 25, 2017

**NOTE:** SPD moved from UCR to the NIBRS reporting standard on 10/4/16 following the transition to a new RMS System. [Numbers on CompStat reports prior to this date should not be used as a comparison to those on this report.](#) Additional info on these reporting standards can be found on the FBI website: <https://ucr.fbi.gov/nibrs-overview>

This chart represents Preliminary counts of selected crime categories from Police Case Reports. Full statistical analysis to determine the confidence level of this data has not been performed. The % change columns on the preliminary counts differ from the percentage change on the NIBRS crime report, sometimes significantly. The CompStat report is designed for operational use and includes only selected NIBRS categories and coding less complex than full NIBRS rules. Official statistics for these and other NIBRS categories can be found on WASPC & FBI websites once available.







**City of Spokane**  
**Northeast District (P4)**  
**Selected Crime Codes**  
**2017-07-16 to 2017-07-22**  
 Prepared By:  
 Crime Analysis Unit  
 Spokane Police Department

**Legend**

**NIBRS Events**

Criminal Homicide	Robbery Person	Burglary Commercial
Rape	Aggravated Assault	Vehicle Prowling
Robbery Commercial	Burglary Residential	Vehicle Theft
Burglary Garage	Arson	

*For Additional Information on Incidents pertaining to an Area, Trend, or Pattern Contact Information Analysis*

*Cases Represent LERMS Crime Codes  
 Points may indicate multiple events  
 Note: Veh Prowl is only Larceny displayed*

0 0.2 0.4 0.8 Miles

THIS IS NOT A LEGAL DOCUMENT:  
 The information shown on this map is compiled from various sources and is subject to constant revision. Information shown on this map should not be used to determine the location of facilities in relationship to property lines, section lines, streets, etc.

Sunday - Saturday

NE - Northeast District (P4)

7/16/2017 TO 7/22/2017



<b><u>A/C</u></b>	<b><u>Offense Statute</u></b>	<b><u>Address</u></b>	<b><u>Reported Date</u></b>	<b><u>Dist</u></b>
<b><u>SPB4BE</u></b>				
C	RAPE OF A CHILD-3D (RAPE)		7/17/2017	SPB
C	THEFT OF MOTOR VEHICLE	E LIBERTY AVE / N LACEY ST	7/17/2017	P4
C	THEFT OF MOTOR VEHICLE	1400 E WALTON AVE	7/17/2017	P3
C	THEFT OF MOTOR VEHICLE	2600 E HEROEY AVE	7/17/2017	P6
C	THEFT-2D (From Building)	2300 E EUCLID AVE	7/16/2017	P4
C	THEFT-3D (All Other Thefts)	1400 E WALTON AVE	7/16/2017	P4
C	THEFT-3D (All Other Thefts)	N CRESTLINE ST / E HOFFMAN AVE	7/19/2017	P4
C	THEFT-3D (Motor Vehicle Parts or Accessories)	2300 E RICH AVE	7/22/2017	SPB
<b><u>SPB4HI</u></b>				
C	BURGLARY 2D GARAGE	3800 E LONGFELLOW AVE	7/19/2017	P4
C	RAPE OF A CHILD-2D (RAPE)		7/19/2017	P4
C	THEFT-3D (From Motor Vehicle)	3800 E LONGFELLOW AVE	7/19/2017	P4
C	THEFT-3D (Motor Vehicle Parts or Accessories)	3800 E LONGFELLOW AVE	7/19/2017	P4
<b><u>SPB4LO</u></b>				
C	ASSAULT-2D	1700 N LIDGERWOOD ST	7/22/2017	P2
C	BURGLARY-RESIDENTIAL	700 E NORA AVE	7/16/2017	P4
C	BURGLARY-RESIDENTIAL	600 E NORA AVE	7/18/2017	P2
C	ROBBERY-1D (All Except Purse Snatching)	200 E NORTH FOOTHILLS DR	7/21/2017	P4
C	ROBBERY-1D (Purse Snatching)	900 E MISSION AVE	7/22/2017	P4
C	THEFT OF MOTOR VEHICLE	1200 E AUGUSTA AVE	7/18/2017	P4
C	THEFT-3D (All Other Thefts)	1700 N DIVISION ST	7/17/2017	P4
C	THEFT-CITY (Shoplifting)	2400 N DIVISION ST	7/22/2017	P2

# SPOKANE POLICE DEPARTMENT



## **SOUTH** **Police Service Area**

### PSA Commander

**Captain Tracie Meidl**

**South Central District (P5)**

**Southeast District (P6)**

**Southwest District (P7)**



POLICE SUMMARY - Ending: Saturday, July 22, 2017

## ***SOUTH PRECINCT (P5, P6, and P7)***



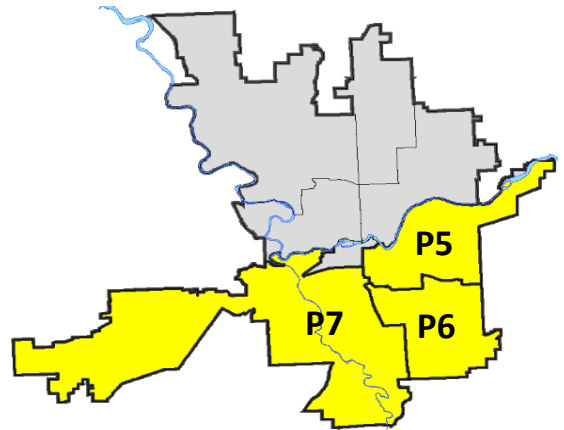
### Preliminary IBR Counts

NIBRS Categories (Part 1 Selected)		7 Day Comparison			28 Day Comparison			YTD Comparison		
		Current	Prior	Percent	Current	Prior	Percent	Current	Prior	Percent
<b>Violent</b>	Criminal Homicide	0	0		0	1	-100.00%	1		
	Rape	1	1	0.00%	4	11	-63.64%	55		
	Robbery - Commercial	0	0		1	0		4		
	Robbery - Person	1	0		4	3	33.33%	32		
	Aggravated Assault - Non DV	1	7	-85.71%	15	9	66.67%	74		
	Aggravated Assault - DV	3	1	200.00%	6	12	-50.00%	61		
<b>Violent Total:</b>		6	9	-33.33%	30	36	-16.67%	227		
<b>Property</b>	Burglary - Residential	1	14	-92.86%	41	53	-22.64%	247		
	Burglary Garage	8	4	100.00%	23	25	-8.00%	134		
	Burglary Commercial	2	3	-33.33%	8	12	-33.33%	74		
	Larceny	35	93	-62.37%	277	404	-31.44%	2084		
	Vehicle Theft	9	13	-30.77%	47	55	-14.55%	371		
	Arson	0	0		1	2	-50.00%	6		
<b>Property Total:</b>		55	127	-56.69%	397	551	-27.95%	2916		
<b>Preliminary Part 1 Crime Totals:</b>		61	136	-55.15%	427	587	-27.26%	3143		
<b>Current 7 Day Period:</b>		7/16/2017 - 7/22/2017			<b>Prior 7 Day Period:</b>		7/9/2017 - 7/15/2017			
<b>Current 28 Day Period:</b>		6/25/2017 - 7/22/2017			<b>Prior 28 Day Period:</b>		5/28/2017 - 6/24/2017			
<b>Current YTD Day Period:</b>		1/1/2017 - 7/22/2017			<b>Prior YTD Period:</b>		1/1/2016 - 7/22/2016			

Prepared by SPD Crime Analysis Office - Tuesday, July 25, 2017

**NOTE:** SPD moved from UCR to the NIBRS reporting standard on 10/4/16 following the transition to a new RMS System. [Numbers on CompStat reports prior to this date should not be used as a comparison to those on this report.](#) Additional info on these reporting standards can be found on the FBI website: <https://ucr.fbi.gov/nibrs-overview>

This chart represents Preliminary counts of selected crime categories from Police Case Reports. Full statistical analysis to determine the confidence level of this data has not been performed. The % change columns on the preliminary counts differ from the percentage change on the NIBRS crime report, sometimes significantly. The CompStat report is designed for operational use and includes only selected NIBRS categories and coding less complex than full NIBRS rules. Official statistics for these and other NIBRS categories can be found on WASPC & FBI websites once available.



POLICE SUMMARY - Ending: Saturday, July 22, 2017



## SE - South Central District (P5)

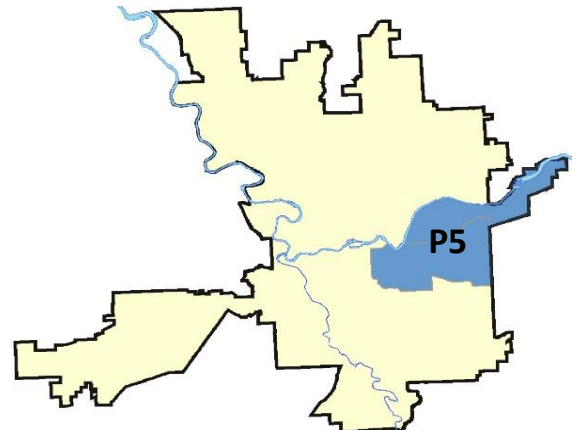
### Preliminary IBR Counts

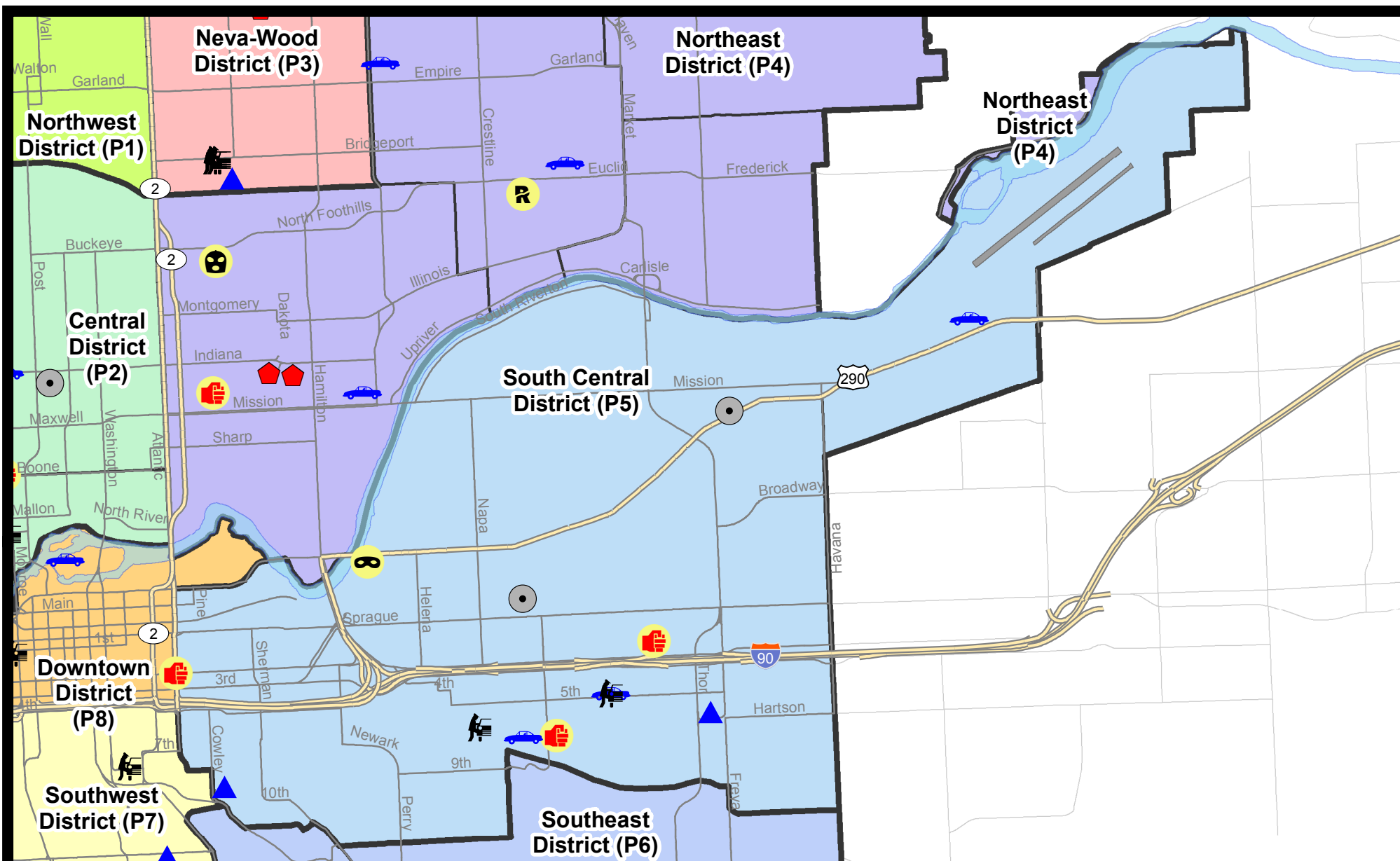
NIBRS Categories (Part 1 Selected)		7 Day Comparison			28 Day Comparison			YTD Comparison		
		Current	Prior	Percent	Current	Prior	Percent	Current	Prior	Percent
<b>Violent</b>	Criminal Homicide	0	0		0	0		0		
	Rape	0	1	-100.00%	1	1	0.00%	19		
	Robbery - Commercial	0	0		0	0		1		
	Robbery - Person	1	0		3	1	200.00%	18		
	Aggravated Assault - Non DV	1	7	-85.71%	10	3	233.33%	37		
	Aggravated Assault - DV	2	1	100.00%	4	9	-55.56%	30		
<b>Violent Total:</b>		4	9	-55.56%	18	14	28.57%	105		
<b>Property</b>	Burglary - Residential	0	2	-100.00%	9	16	-43.75%	89		
	Burglary Garage	2	0		6	7	-14.29%	27		
	Burglary Commercial	2	1	100.00%	3	9	-66.67%	46		
	Larceny	13	37	-64.86%	90	119	-24.37%	758		
	Vehicle Theft	3	6	-50.00%	17	23	-26.09%	182		
	Arson	0	0		1	2	-50.00%	3		
<b>Property Total:</b>		20	46	-56.52%	126	176	-28.41%	1105		
<b>Preliminary Part 1 Crime Totals:</b>		24	55	-56.36%	144	190	-24.21%	1210		
<b>Current 7 Day Period:</b>		7/16/2017 - 7/22/2017			<b>Prior 7 Day Period:</b>		7/9/2017 - 7/15/2017			
<b>Current 28 Day Period:</b>		6/25/2017 - 7/22/2017			<b>Prior 28 Day Period:</b>		5/28/2017 - 6/24/2017			
<b>Current YTD Day Period:</b>		1/1/2017 - 7/22/2017			<b>Prior YTD Period:</b>		1/1/2016 - 7/22/2016			

Prepared by SPD Crime Analysis Office - Tuesday, July 25, 2017

**NOTE:** SPD moved from UCR to the NIBRS reporting standard on 10/4/16 following the transition to a new RMS System. [Numbers on CompStat reports prior to this date should not be used as a comparison to those on this report.](#) Additional info on these reporting standards can be found on the FBI website: <https://ucr.fbi.gov/nibrs-overview>

This chart represents Preliminary counts of selected crime categories from Police Case Reports. Full statistical analysis to determine the confidence level of this data has not been performed. The % change columns on the preliminary counts differ from the percentage change on the NIBRS crime report, sometimes significantly. The CompStat report is designed for operational use and includes only selected NIBRS categories and coding less complex than full NIBRS rules. Official statistics for these and other NIBRS categories can be found on WASPC & FBI websites once available.





**City of Spokane**  
**South Central District (P5)**  
**Selected**  
**Crime Types**  
**2017-07-16 to 2017-07-22**

Prepared By:  
**Crime Analysis Unit**  
**Spokane Police Department**

**Legend**

**NIBRS Events**



Criminal Homicide



Robbery Commercial



Robbery Person



Aggravated Assault



Burglary Residential



Burglary Garage



Burglary Commercial



Vehicle Prowling



Vehicle Theft



Arson

Cases Represent LERMS Crime Codes

Points may indicate multiple events

Note: Veh Prowl is only Larceny category displayed



For Additional Information on Incidents  
 pertaining to an Area, Trend, or Pattern  
 Contact Information Analysis

0 0.2 0.4 0.6 0.8 1 Miles



**THIS IS NOT A LEGAL DOCUMENT:**  
 The information shown on this map is compiled  
 from various sources and is subject to constant  
 revision. Information shown on this map should  
 not be used to determine the location of facilities  
 in relationship to property lines, section lines,  
 streets, etc.



Sunday - Saturday

SE - South Central District (P5)

7/16/2017 TO 7/22/2017



<u>A/C</u>	<u>Offense Statute</u>	<u>Address</u>	<u>Reported Date</u>	<u>Dist</u>
<b><u>SPC5EC</u></b>				
C	ASSAULT-2D	W 2ND AVE / S DIVISION ST	7/17/2017	P8
C	ASSAULT-2D	S GREENE ST / E PACIFIC AVE	7/19/2017	P6
C	ASSAULT-2D	2400 E 7TH AVE	7/20/2017	P6
A	BURGLARY 2D COMMERCIAL	100 N STONE ST	7/17/2017	P6
C	BURGLARY 2D GARAGE	600 S FERRALL ST	7/19/2017	P5
C	BURGLARY 2D GARAGE	200 E ROCKWOOD BLVD	7/21/2017	P5
C	ROBBERY 2D PERSON (NOT PURSE SNATCHING)	1200 E TRENT AVE	7/16/2017	P6
C	ROBBERY-1D (Purse Snatching)	1400 E 10TH AVE	7/18/2017	P6
C	THEFT OF MOTOR VEHICLE	2800 E 5TH AVE	7/22/2017	P6
C	THEFT-3D (All Other Thefts)	100 N STONE ST	7/17/2017	P6
C	THEFT-3D (All Other Thefts)	1900 E HARTSON AVE	7/20/2017	P5
C	THEFT-3D (From Building)	2400 E SPRAGUE AVE	7/18/2017	P5
C	THEFT-3D (From Motor Vehicle)	1900 E HARTSON AVE	7/20/2017	P5
C	THEFT-3D (Motor Vehicle Parts or Accessories)	600 E SPRAGUE AVE	7/19/2017	P5
C	THEFT-3D (Shoplifting)	3600 E SPRAGUE AVE	7/19/2017	SPC
C	THEFT-3D (Shoplifting)	200 S THOR ST	7/22/2017	P5
C	THEFT-3D (Shoplifting)	400 S THOR ST	7/22/2017	P6
C	THEFT-CITY (From Motor Vehicle)	2800 E 5TH AVE	7/22/2017	P6
C	THEFT-CITY (Shoplifting)	400 S THOR ST	7/17/2017	P6
C	TMVWOP-2D	2200 E 7TH AVE	7/19/2017	P6
<b><u>SPC5GP</u></b>				
A	BURGLARY 2D COMMERCIAL	3700 E TRENT AVE	7/17/2017	P6
C	THEFT OF MOTOR VEHICLE	5200 E COMMERCE AVE	7/19/2017	P6
C	THEFT-3D (From Building)	1800 N GREENE ST	7/18/2017	P5
C	THEFT-3D (From Building)	2600 E BOONE AVE	7/20/2017	P5

POLICE SUMMARY - Ending: Saturday, July 22, 2017



## SE - Southeast District (P6)

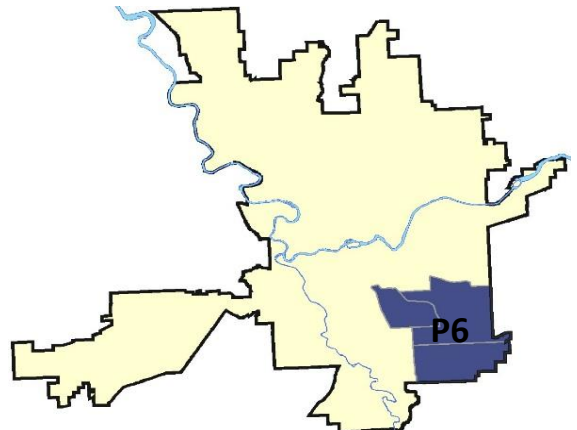
### Preliminary IBR Counts

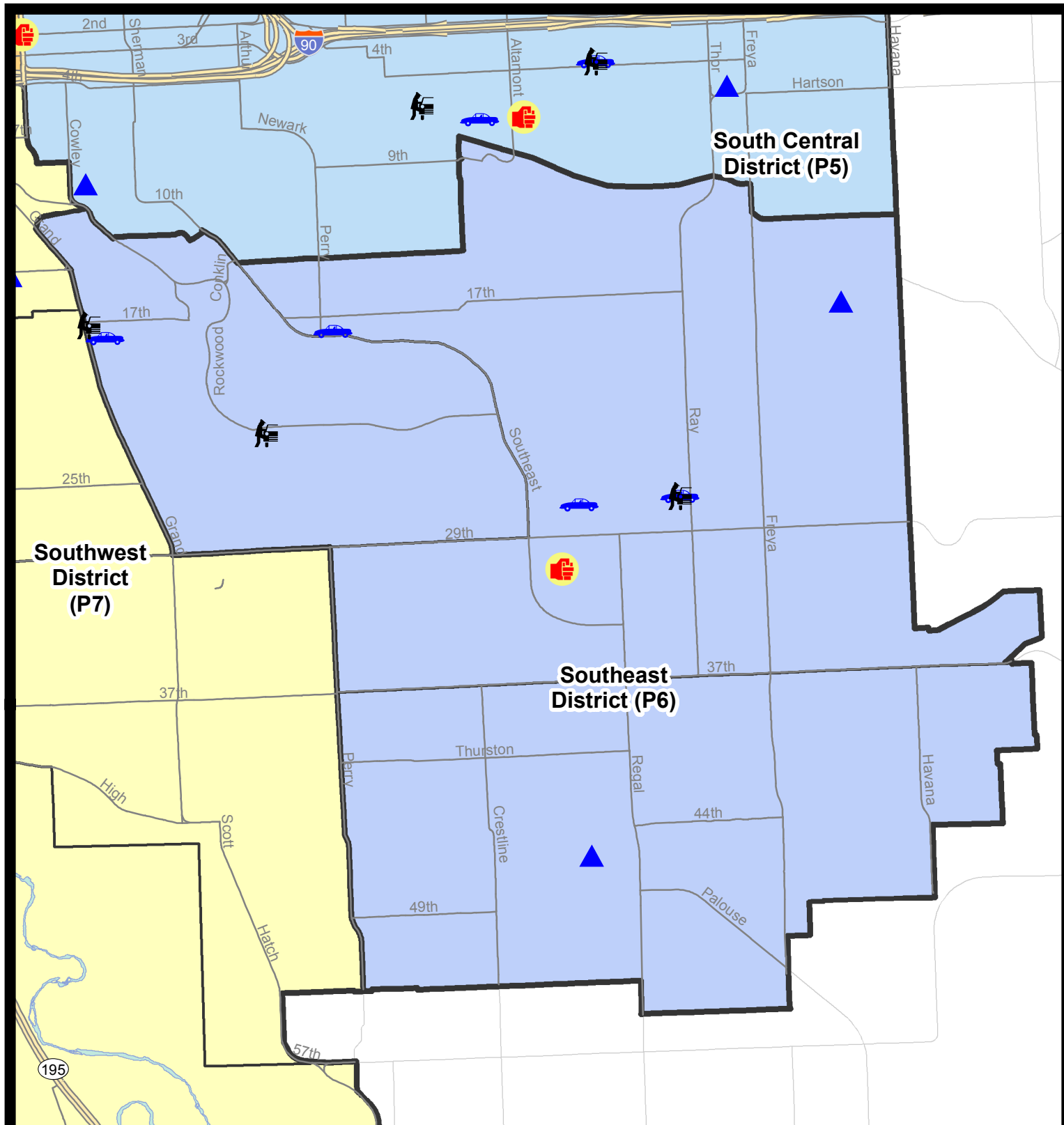
NIBRS Categories (Part 1 Selected)		7 Day Comparison			28 Day Comparison			YTD Comparison		
		Current	Prior	Percent	Current	Prior	Percent	Current	Prior	Percent
<b>Violent</b>	Criminal Homicide	0	0		0	0		0		
	Rape	0	0		0	4	-100.00%	16		
	Robbery - Commercial	0	0		0	0		1		
	Robbery - Person	0	0		0	0		7		
	Aggravated Assault - Non DV	0	0		0	4	-100.00%	16		
	Aggravated Assault - DV	1	0		1	1	0.00%	13		
<b>Violent Total:</b>		1	0		1	9	-88.89%	53		
<b>Property</b>	Burglary - Residential	0	6	-100.00%	13	13	0.00%	65		
	Burglary Garage	2	4	-50.00%	8	6	33.33%	55		
	Burglary Commercial	0	0		1	0		6		
	Larceny	10	24	-58.33%	64	91	-29.67%	526		
	Vehicle Theft	4	1	300.00%	15	6	150.00%	70		
	Arson	0	0		0	0		1		
<b>Property Total:</b>		16	35	-54.29%	101	116	-12.93%	723		
<b>Preliminary Part 1 Crime Totals:</b>		17	35	-51.43%	102	125	-18.40%	776		
<b>Current 7 Day Period:</b>		7/16/2017 - 7/22/2017			<b>Prior 7 Day Period:</b>		7/9/2017 - 7/15/2017			
<b>Current 28 Day Period:</b>		6/25/2017 - 7/22/2017			<b>Prior 28 Day Period:</b>		5/28/2017 - 6/24/2017			
<b>Current YTD Day Period:</b>		1/1/2017 - 7/22/2017			<b>Prior YTD Period:</b>		1/1/2016 - 7/22/2016			

Prepared by SPD Crime Analysis Office - Tuesday, July 25, 2017

**NOTE:** SPD moved from UCR to the NIBRS reporting standard on 10/4/16 following the transition to a new RMS System. [Numbers on CompStat reports prior to this date should not be used as a comparison to those on this report.](#) Additional info on these reporting standards can be found on the FBI website: <https://ucr.fbi.gov/nibrs-overview>

This chart represents Preliminary counts of selected crime categories from Police Case Reports. Full statistical analysis to determine the confidence level of this data has not been performed. The % change columns on the preliminary counts differ from the percentage change on the NIBRS crime report, sometimes significantly. The CompStat report is designed for operational use and includes only selected NIBRS categories and coding less complex than full NIBRS rules. Official statistics for these and other NIBRS categories can be found on WASPC & FBI websites once available.





**City of Spokane**  
**Southeast District (P6)**  
**Selected Crime Codes**  
**2017-07-16 to 2017-07-22**  
 Prepared By:  
 Crime Analysis Unit  
 Spokane Police Department

**Legend**

**NIBRS Events**

Criminal Homicide	Robbery Person	Burglary Commercial
Rape	Aggravated Assault	Vehicle Prowling
Robbery Commercial	Burglary Residential	Vehicle Theft
Burglary Garage	Arson	

*For Additional Information on Incidents pertaining to an Area, Trend, or Pattern Contact Information Analysis*

*Cases Represent LERMS Crime Codes  
 Points may indicate multiple events  
 Note: Veh Prowl is only Larceny displayed*

0 0.15 0.3 0.6 Miles

**THIS IS NOT A LEGAL DOCUMENT:**  
 The information shown on this map is compiled from various sources and is subject to constant revision. Information shown on this map should not be used to determine the location of facilities in relationship to property lines, section lines, streets, etc.

Sunday - Saturday

SE - Southeast District (P6)

7/16/2017 TO 7/22/2017



<b><u>A/C</u></b>	<b><u>Offense Statute</u></b>	<b><u>Address</u></b>	<b><u>Reported Date</u></b>	<b><u>Dist</u></b>
<b><u>SPC6LH</u></b>				
C	ASSAULT-2D	3100 S MOUNT VERNON ST	7/16/2017	P6
C	BURGLARY 2D GARAGE	4000 E FUNK AVE	7/18/2017	P6
C	MAIL THEFT (All Others)	3100 E 36TH AVE	7/17/2017	P6
C	THEFT OF MOTOR VEHICLE	3100 E 27TH AVE	7/17/2017	P6
C	THEFT OF MOTOR VEHICLE	1400 E 18TH AVE	7/17/2017	P6
C	THEFT OF MOTOR VEHICLE	2600 E 27TH AVE	7/21/2017	P6
C	THEFT-1D (From Motor Vehicle)	3100 E 27TH AVE	7/17/2017	P6
C	THEFT-3D (From Building)	3700 E 29TH AVE	7/17/2017	P6
C	THEFT-3D (From Building)	2500 E 29TH AVE	7/18/2017	P6
<b><u>SPC6RW</u></b>				
C	THEFT OF MOTOR VEHICLE	200 E 18TH AVE	7/18/2017	P5
C	THEFT-2D (From Motor Vehicle)	1000 E ROCKWOOD BLVD	7/18/2017	SPC
C	THEFT-3D (From Motor Vehicle)	1700 S GRAND BLVD	7/21/2017	P6
<b><u>SPC6SG</u></b>				
C	BURGLARY 2D GARAGE	4500 S DONALD CT	7/16/2017	P6
C	RETAIL THEFT W/ SPECIAL CIRCUMSTANCES	4500 S REGAL ST	7/18/2017	SPC
C	THEFT-2D (All Other Thefts)	3300 E 55TH AVE	7/16/2017	P6
C	THEFT-3D (All Other Thefts)	4900 S REGAL ST	7/17/2017	P6
C	THEFT-3D (Motor Vehicle Parts or Accessories)	4200 S NAPA ST	7/20/2017	P6

POLICE SUMMARY - Ending: Saturday, July 22, 2017



## SW - Southwest District (P7)

### Preliminary IBR Counts

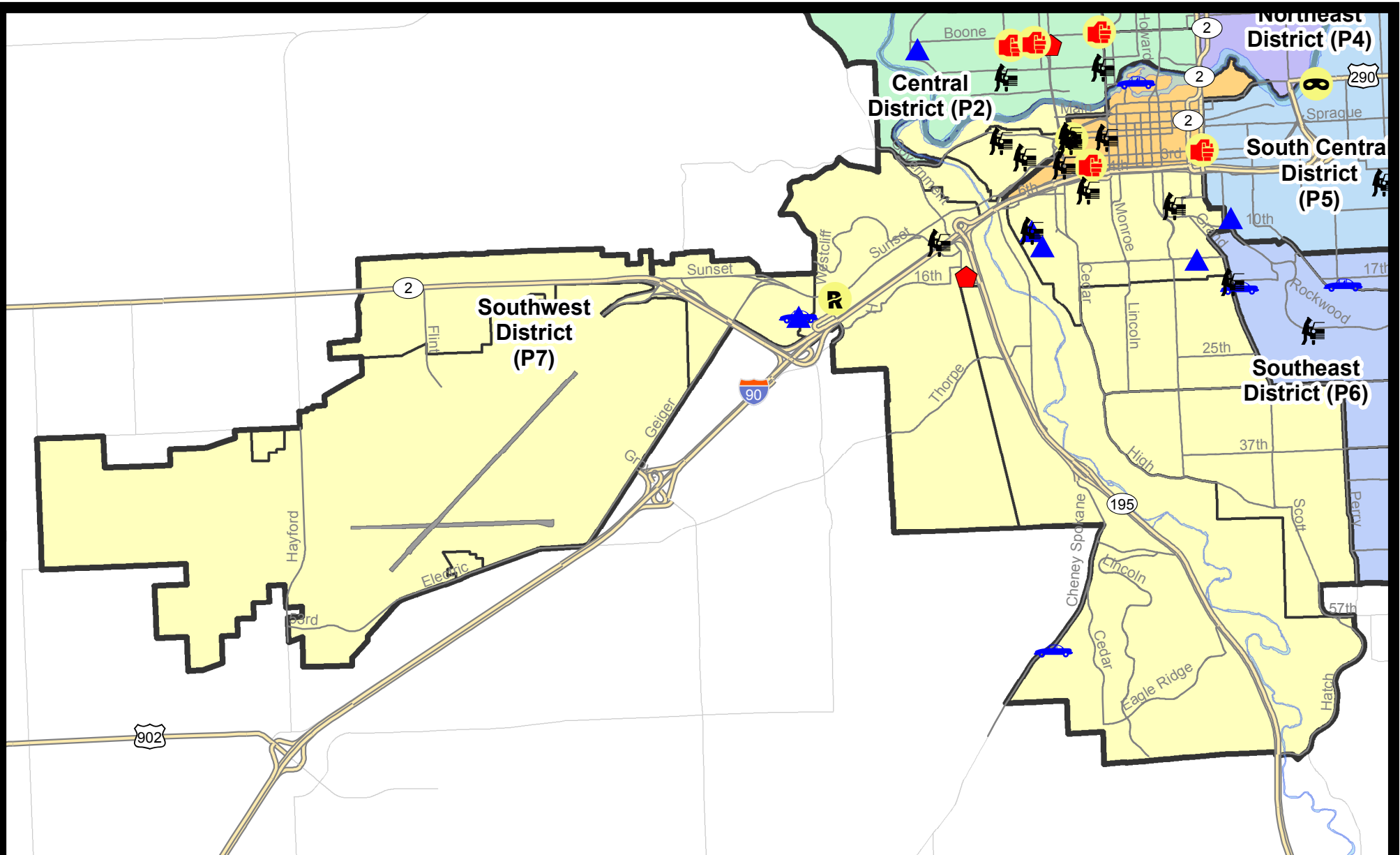
NIBRS Categories (Part 1 Selected)		7 Day Comparison			28 Day Comparison			YTD Comparison		
		Current	Prior	Percent	Current	Prior	Percent	Current	Prior	Percent
<b>Violent</b>	Criminal Homicide	0	0		0	1	-100.00%	1		
	Rape	1	0		3	6	-50.00%	20		
	Robbery - Commercial	0	0		1	0		2		
	Robbery - Person	0	0		1	2	-50.00%	7		
	Aggravated Assault - Non DV	0	0		5	2	150.00%	21		
	Aggravated Assault - DV	0	0		1	2	-50.00%	18		
<b>Violent Total:</b>		1	0		11	13	-15.38%	69		
<b>Property</b>	Burglary - Residential	1	6	-83.33%	19	24	-20.83%	93		
	Burglary Garage	4	0		9	12	-25.00%	52		
	Burglary Commercial	0	2	-100.00%	4	3	33.33%	22		
	Larceny	12	32	-62.50%	123	194	-36.60%	800		
	Vehicle Theft	2	6	-66.67%	15	26	-42.31%	119		
	Arson	0	0		0	0		2		
<b>Property Total:</b>		19	46	-58.70%	170	259	-34.36%	1088		
<b>Preliminary Part 1 Crime Totals:</b>		20	46	-56.52%	181	272	-33.46%	1157		
<b>Current 7 Day Period:</b>		7/16/2017 - 7/22/2017			<b>Prior 7 Day Period:</b>		7/9/2017 - 7/15/2017			
<b>Current 28 Day Period:</b>		6/25/2017 - 7/22/2017			<b>Prior 28 Day Period:</b>		5/28/2017 - 6/24/2017			
<b>Current YTD Day Period:</b>		1/1/2017 - 7/22/2017			<b>Prior YTD Period:</b>		1/1/2016 - 7/22/2016			

Prepared by SPD Crime Analysis Office - Tuesday, July 25, 2017

**NOTE:** SPD moved from UCR to the NIBRS reporting standard on 10/4/16 following the transition to a new RMS System. [Numbers on CompStat reports prior to this date should not be used as a comparison to those on this report.](#) Additional info on these reporting standards can be found on the FBI website: <https://ucr.fbi.gov/nibrs-overview>

This chart represents Preliminary counts of selected crime categories from Police Case Reports. Full statistical analysis to determine the confidence level of this data has not been performed. The % change columns on the preliminary counts differ from the percentage change on the NIBRS crime report, sometimes significantly. The CompStat report is designed for operational use and includes only selected NIBRS categories and coding less complex than full NIBRS rules. Official statistics for these and other NIBRS categories can be found on WASPC & FBI websites once available.





**City of Spokane**  
**Southwest District (P7)**  
**Selected**  
**Crime Types**  
**2017-07-16 to 2017-07-22**  
 Prepared By:  
 Crime Analysis Unit  
 Spokane Police Department

**Legend**

**NIBRS Events**

- |                   |                    |                      |                     |
|-------------------|--------------------|----------------------|---------------------|
| Criminal Homicide | Robbery Commercial | Aggravated Assault   | Burglary Commercial |
| Rape              | Robbery Person     | Burglary Residential | Vehicle Prowling    |
|                   | Burglary Garage    | Vehicle Theft        | Arson               |

Cases Represent LERMS Crime Codes  
 Points may indicate multiple events  
 Note: Veh Prowl is only Larceny category displayed



For Additional Information on Incidents  
 pertaining to an Area, Trend, or Pattern  
 Contact Information Analysis

0 0.2 0.4 0.6 0.8 1 1.2 1.4 1.6 Miles



**THIS IS NOT A LEGAL DOCUMENT:**  
 The information shown on this map is compiled  
 from various sources and is subject to constant  
 revision. Information shown on this map should  
 not be used to determine the location of facilities  
 in relationship to property lines, section lines,  
 streets, etc.





Sunday - Saturday

SE - Southwest District (P7)

7/16/2017 TO 7/22/2017



<u>A/C</u>	<u>Offense Statute</u>	<u>Address</u>	<u>Reported Date</u>	<u>Dist</u>
<b><u>SPD7BA</u></b>				
C	THEFT-3D (From Building)	1600 W PACIFIC AVE	7/19/2017	P7
C	THEFT-3D (From Motor Vehicle)	2100 W 1ST AVE	7/17/2017	P7
C	THEFT-3D (From Motor Vehicle)	1900 W 2ND AVE	7/18/2017	P7
<b><u>SPD7CH</u></b>				
C	BURGLARY 2D GARAGE	1700 W 12TH AVE	7/19/2017	P5
C	BURGLARY 2D GARAGE	0 W 14TH AVE	7/19/2017	P7
C	BURGLARY 2D GARAGE	1800 W 10TH AVE	7/22/2017	P7
C	THEFT-3D (All Other Thefts)	1500 W 6TH AVE	7/22/2017	P7
C	THEFT-3D (From Building)	1500 S MAPLE ST	7/17/2017	P7
C	THEFT-3D (From Motor Vehicle)	700 S BERNARD ST	7/17/2017	P7
C	THEFT-3D (From Motor Vehicle)	1200 W 6TH AVE	7/19/2017	P7
C	THEFT-3D (From Motor Vehicle)	1800 W 10TH AVE	7/22/2017	P7
C	THEFT-3D (Motor Vehicle Parts or Accessories)	1200 W 6TH AVE	7/19/2017	P7
<b><u>SPD7GT</u></b>				
C	BURGLARY-RESIDENTIAL	1500 S COCHRAN ST	7/22/2017	P7
<b><u>SPD7LC</u></b>				
C	BURGLARY 2D FENCED AREA	5900 S CHENEY SPOKANE RD	7/19/2017	P7
C	THEFT OF MOTOR VEHICLE	5900 S CHENEY SPOKANE RD	7/19/2017	P7
C	THEFT-3D (All Other Thefts)	4000 S CHENEY SPOKANE RD	7/17/2017	SPD
<b><u>SPD7WH</u></b>				
C	RAPE-2ND (RAPE)		7/16/2017	P7
C	THEFT-2D (From Motor Vehicle)	1100 S BUENA VISTA DR	7/21/2017	P7
<b><u>SPD7WP</u></b>				
C	BURGLARY 2D GARAGE	1800 S ROYAL ST	7/21/2017	P7
C	THEFT OF MOTOR VEHICLE	1800 S ROYAL ST	7/21/2017	P7

# SPOKANE POLICE DEPARTMENT

## DOWNTOWN

## Police Service Area



PSA Commander

**Captain David Singley**



POLICE SUMMARY - Ending: Saturday, July 22, 2017

## ***DOWNTOWN PRECINCT (P8)***



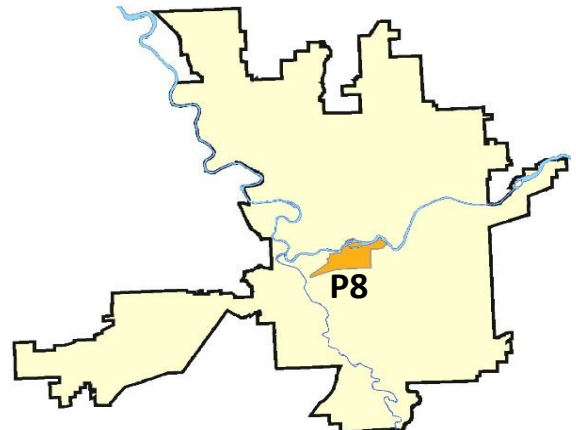
### Preliminary IBR Counts

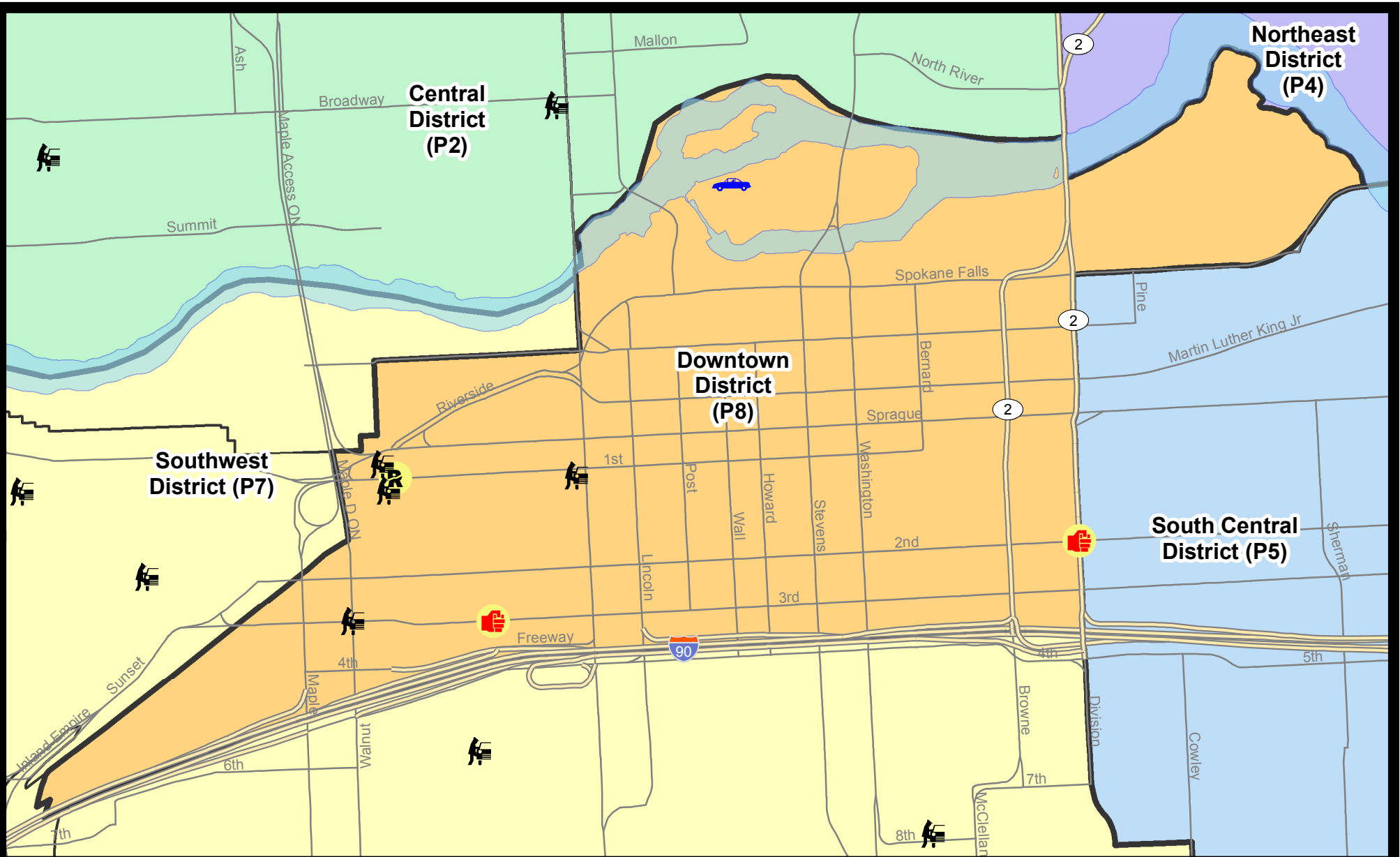
NIBRS Categories (Part 1 Selected)		7 Day Comparison			28 Day Comparison			YTD Comparison		
		Current	Prior	Percent	Current	Prior	Percent	Current	Prior	Percent
<b>Violent</b>	Criminal Homicide	0	0		0	0		0		
	Rape	1	0		2	0		15		
	Robbery - Commercial	0	0		1	0		2		
	Robbery - Person	0	0		6	8	-25.00%	25		
	Aggravated Assault - Non DV	1	3	-66.67%	12	10	20.00%	48		
	Aggravated Assault - DV	0	0		2	2	0.00%	12		
<b>Violent Total:</b>		2	3	-33.33%	23	20	15.00%	102		
<b>Property</b>	Burglary - Residential	0	2	-100.00%	3	4	-25.00%	20		
	Burglary Garage	0	0		0	1	-100.00%	2		
	Burglary Commercial	0	1	-100.00%	1	6	-83.33%	21		
	Larceny	12	13	-7.69%	63	101	-37.62%	604		
	Vehicle Theft	1	1	0.00%	6	9	-33.33%	35		
	Arson	0	0		0	0		0		
<b>Property Total:</b>		13	17	-23.53%	73	121	-39.67%	682		
<b>Preliminary Part 1 Crime Totals:</b>		15	20	-25.00%	96	141	-31.91%	784		
<b>Current 7 Day Period:</b>		7/16/2017 - 7/22/2017			<b>Prior 7 Day Period:</b>		7/9/2017 - 7/15/2017			
<b>Current 28 Day Period:</b>		6/25/2017 - 7/22/2017			<b>Prior 28 Day Period:</b>		5/28/2017 - 6/24/2017			
<b>Current YTD Day Period:</b>		1/1/2017 - 7/22/2017			<b>Prior YTD Period:</b>		1/1/2016 - 7/22/2016			

Prepared by SPD Crime Analysis Office - Tuesday, July 25, 2017

**NOTE:** SPD moved from UCR to the NIBRS reporting standard on 10/4/16 following the transition to a new RMS System. [Numbers on CompStat reports prior to this date should not be used as a comparison to those on this report.](#) Additional info on these reporting standards can be found on the FBI website: <https://ucr.fbi.gov/nibrs-overview>

This chart represents Preliminary counts of selected crime categories from Police Case Reports. Full statistical analysis to determine the confidence level of this data has not been performed. The % change columns on the preliminary counts differ from the percentage change on the NIBRS crime report, sometimes significantly. The CompStat report is designed for operational use and includes only selected NIBRS categories and coding less complex than full NIBRS rules. Official statistics for these and other NIBRS categories can be found on WASPC & FBI websites once available.



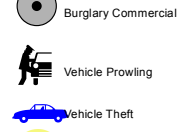
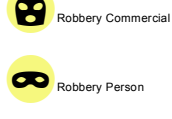


**City of Spokane**  
**Downtown District (P8)**  
**Selected**  
**Crime Types**  
**2017-07-16 to 2017-07-22**

Prepared By:  
**Crime Analysis Unit**  
**Spokane Police Department**

**Legend**

**NIBRS Events**



Cases Represent LERMS Crime Codes  
 Points may indicate multiple events  
 Note: Veh Prowl is only Larceny category displayed



For Additional Information on Incidents  
 pertaining to an Area, Trend, or Pattern  
 Contact Information Analysis

0 0.2 Miles



**THIS IS NOT A LEGAL DOCUMENT:**  
 The information shown on this map is compiled  
 from various sources and is subject to constant  
 revision. Information shown on this map should  
 not be used to determine the location of facilities  
 in relationship to property lines, section lines,  
 streets, etc.



Sunday - Saturday

SW - Downtown District (P8)

7/16/2017 TO 7/22/2017



<u>A/C</u>	<u>Offense Statute</u>	<u>Address</u>	<u>Reported Date</u>	<u>Dist</u>
<b><u>SPD8RS</u></b>				
C	ASSAULT-3D (d)or(f) (Weapon/Instrument/Bodily Harm)	300 S JEFFERSON ST	7/21/2017	P8
C	RAPE-1ST DEG (RAPE)		7/22/2017	P7
C	THEFT OF MOTOR VEHICLE	500 N HOWARD ST	7/19/2017	P8
C	THEFT-2D (All Other Thefts)	S WASHINGTON ST / W 1ST AVE	7/16/2017	P8
C	THEFT-2D (From Building)	1200 W 2ND AVE	7/18/2017	P7
C	THEFT-2D (From Motor Vehicle)	1000 W 1ST AVE	7/18/2017	P8
C	THEFT-3D (All Other Thefts)	500 W SPRAGUE AVE	7/16/2017	P8
C	THEFT-3D (All Other Thefts)	700 W SPOKANE FALLS BLVD	7/17/2017	SPD
C	THEFT-3D (From Building)	200 W SPOKANE FALLS BLVD	7/22/2017	SPD
C	THEFT-3D (From Motor Vehicle)	100 S CEDAR ST	7/16/2017	P8
C	THEFT-3D (From Motor Vehicle)	0 S CEDAR ST	7/18/2017	P8
A	THEFT-3D (From Motor Vehicle)	S WALNUT ST / W 3RD AVE	7/21/2017	P8
C	THEFT-3D (Shoplifting)	0 E OLIVE AVE	7/17/2017	P8
C	THEFT-CITY (All Other Thefts)	200 W 1ST AVE	7/17/2017	P8
C	THEFT-CITY (All Other Thefts)	W RIVERSIDE AVE / N WASHINGTON ST	7/22/2017	P8

POLICE SUMMARY - Ending: Saturday, July 22, 2017



## Other Jurisdiction or Unk District

### Preliminary IBR Counts

NIBRS Categories (Part 1 Selected)		7 Day Comparison			28 Day Comparison			YTD Comparison		
		Current	Prior	Percent	Current	Prior	Percent	Current	Prior	Percent
<b>Violent</b>	Criminal Homicide	0	0		0	0		0		
	Rape	1	0		1	2	-50.00%	17		
	Robbery - Commercial	0	0		0	0		8		
	Robbery - Person	0	0		0	0		13		
	Aggravated Assault - Non DV	0	0		0	2	-100.00%	43		
	Aggravated Assault - DV	0	0		1	1	0.00%	10		
<b>Violent Total:</b>		1	0		2	5	-60.00%	91		
<b>Property</b>	Burglary - Residential	0	0		0	0		1		
	Burglary Garage	0	0		0	0		0		
	Burglary Commercial	0	0		0	0		1		
	Larceny	0	0		1	7	-85.71%	40		
	Vehicle Theft	0	0		0	1	-100.00%	30		
	Arson	0	0		0	2	-100.00%	2		
<b>Property Total:</b>		0	0		1	10	-90.00%	74		
<b>Preliminary Part 1 Crime Totals:</b>		1	0		3	15	-80.00%	165		
<b>Current 7 Day Period:</b>		7/16/2017 - 7/22/2017			<b>Prior 7 Day Period:</b>		7/9/2017 - 7/15/2017			
<b>Current 28 Day Period:</b>		6/25/2017 - 7/22/2017			<b>Prior 28 Day Period:</b>		5/28/2017 - 6/24/2017			
<b>Current YTD Day Period:</b>		1/1/2017 - 7/22/2017			<b>Prior YTD Period:</b>		1/1/2016 - 7/22/2016			

Prepared by SPD Crime Analysis Office - Tuesday, July 25, 2017

**NOTE:** SPD moved from UCR to the NIBRS reporting standard on 10/4/16 following the transition to a new RMS System. [Numbers on CompStat reports prior to this date should not be used as a comparison to those on this report.](#) Additional info on these reporting standards can be found on the FBI website: <https://ucr.fbi.gov/nibrs-overview>

This chart represents Preliminary counts of selected crime categories from Police Case Reports. Full statistical analysis to determine the confidence level of this data has not been performed. The % change columns on the preliminary counts differ from the percentage change on the NIBRS crime report, sometimes significantly. The CompStat report is designed for operational use and includes only selected NIBRS categories and coding less complex than full NIBRS rules. Official statistics for these and other NIBRS categories can be found on WASPC & FBI websites once available.



Sunday - Saturday

Other Jurisdiction/Unk District

7/16/2017 TO 7/22/2017



**A/C**   **Offense Statute**

**Address**

**Reported Date**

**Dist**

C   RAPE-3D (RAPE)

7/18/2017

Oth