

SPOKANE POLICE DEPARTMENT

PRELIMINARY CITYWIDE **IBR** CRIME REPORT



Preliminary IBR Counts

CHIEF OF POLICE

Craig Meidl

Period Ending: Saturday, July 15, 2017

NIBRS Categories (Part 1 Selected)		7 Day Comparison			28 Day Comparison			YTD Comparison		
		Current	Prior	Percent	Current	Prior	Percent	Current	Prior	Percent
Violent	Criminal Homicide	0	0		0	1	-100.00%	3		
	Rape	4	5	-20.00%	25	31	-19.35%	182		
	Robbery - Commercial	1	4	-75.00%	11	5	120.00%	55		
	Robbery - Person	2	7	-71.43%	23	15	53.33%	115		
	Aggravated Assault - Non DV	16	11	45.45%	47	41	14.63%	297		
	Aggravated Assault - DV	8	6	33.33%	32	30	6.67%	199		
Violent Total:		31	33	-6.06%	138	123	12.20%	851		
Property	Burglary - Residential	16	24	-33.33%	118	131	-9.92%	673		
	Burglary Garage	7	12	-41.67%	52	70	-25.71%	349		
	Burglary Commercial	5	4	25.00%	31	35	-11.43%	259		
	Larceny	107	198	-45.96%	926	1178	-21.39%	6732		
	Vehicle Theft	25	31	-19.35%	154	170	-9.41%	1066		
	Arson	0	1	-100.00%	2	8	-75.00%	17		
Property Total:		160	270	-40.74%	1283	1592	-19.41%	9096		
Preliminary Part 1 Crime Totals:		191	303	-36.96%	1421	1715	-17.14%	9947		

Current 7 Day Period: 7/9/2017 - 7/15/2017

Current 28 Day Period: 6/18/2017 - 7/15/2017

Current YTD Day Period: 1/1/2017 - 7/15/2017

Prior 7 Day Period: 7/2/2017 - 7/8/2017

Prior 28 Day Period: 5/21/2017 - 6/17/2017

Prior YTD Period: 1/1/2016 - 7/15/2016

Prepared by SPD Crime Analysis Office - Monday, July 17, 2017

NOTE: SPD moved from UCR to the NIBRS reporting standard on 10/4/16 following the transition to a new RMS System. [Numbers on CompStat reports prior to this date should not be used as a comparison to those on this report.](#) Additional info on these reporting standards can be found on the FBI website: <https://ucr.fbi.gov/nibrs-overview>

This chart represents Preliminary counts of selected crime categories from Police Case Reports. Full statistical analysis to determine the confidence level of this data has not been performed. The % change columns on the preliminary counts differ from the percentage change on the NIBRS crime report, sometimes significantly. The CompStat report is designed for operational use and includes only selected NIBRS categories and coding less complex than full NIBRS rules. Official statistics for these and other NIBRS categories can be found on WASPC & FBI websites once available.



SPOKANE POLICE DEPARTMENT



NORTH **Police Service Area**

PSA Commander

Captain Dan Torok

Northwest District (P1)

Central District (P2)

Neva-Wood District (P3)

Northeast District (P4)



POLICE SUMMARY - Ending: Saturday, July 15, 2017

NORTH PRECINCT (P1, P2, P3, and P4)



Preliminary IBR Counts

NIBRS Categories (Part 1 Selected)		7 Day Comparison			28 Day Comparison			YTD Comparison		
		Current	Prior	Percent	Current	Prior	Percent	Current	Prior	Percent
Violent	Criminal Homicide	0	0		0	0		2		
	Rape	3	4	-25.00%	17	16	6.25%	98		
	Robbery - Commercial	1	2	-50.00%	9	4	125.00%	41		
	Robbery - Person	2	1	100.00%	10	7	42.86%	46		
	Aggravated Assault - Non DV	8	6	33.33%	21	20	5.00%	137		
	Aggravated Assault - DV	7	4	75.00%	21	16	31.25%	119		
Violent Total:		21	17	23.53%	78	63	23.81%	443		
Property	Burglary - Residential	7	14	-50.00%	70	75	-6.67%	416		
	Burglary Garage	3	7	-57.14%	33	46	-28.26%	222		
	Burglary Commercial	2	3	-33.33%	19	21	-9.52%	167		
	Larceny	67	134	-50.00%	569	686	-17.06%	4120		
	Vehicle Theft	13	23	-43.48%	95	106	-10.38%	643		
	Arson	0	0		1	4	-75.00%	9		
Property Total:		92	181	-49.17%	787	938	-16.10%	5577		
Preliminary Part 1 Crime Totals:		113	198	-42.93%	865	1001	-13.59%	6020		
Current 7 Day Period:		7/9/2017 - 7/15/2017			Prior 7 Day Period:		7/2/2017 - 7/8/2017			
Current 28 Day Period:		6/18/2017 - 7/15/2017			Prior 28 Day Period:		5/21/2017 - 6/17/2017			
Current YTD Day Period:		1/1/2017 - 7/15/2017			Prior YTD Period:		1/1/2016 - 7/15/2016			

Prepared by SPD Crime Analysis Office - Monday, July 17, 2017

NOTE: SPD moved from UCR to the NIBRS reporting standard on 10/4/16 following the transition to a new RMS System. [Numbers on CompStat reports prior to this date should not be used as a comparison to those on this report.](#) Additional info on these reporting standards can be found on the FBI website: <https://ucr.fbi.gov/nibrs-overview>

This chart represents Preliminary counts of selected crime categories from Police Case Reports. Full statistical analysis to determine the confidence level of this data has not been performed. The % change columns on the preliminary counts differ from the percentage change on the NIBRS crime report, sometimes significantly. The CompStat report is designed for operational use and includes only selected NIBRS categories and coding less complex than full NIBRS rules. Official statistics for these and other NIBRS categories can be found on WASPC & FBI websites once available.



POLICE SUMMARY - Ending: Saturday, July 15, 2017



NW - Northwest District (P1)

Preliminary IBR Counts

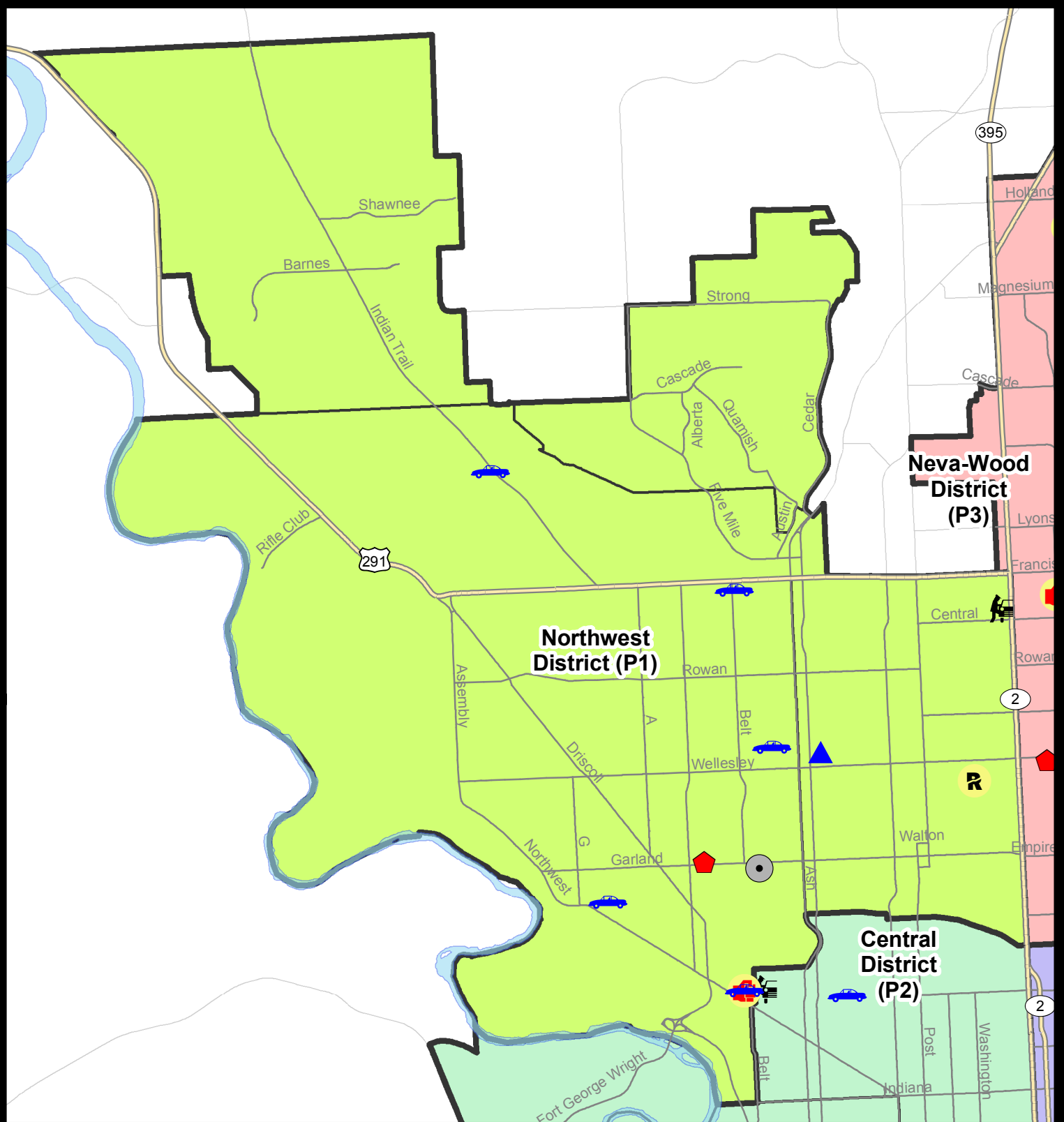
NIBRS Categories (Part 1 Selected)		7 Day Comparison			28 Day Comparison			YTD Comparison		
		Current	Prior	Percent	Current	Prior	Percent	Current	Prior	Percent
Violent	Criminal Homicide	0	0		0	0		0		
	Rape	1	2	-50.00%	4	4	0.00%	18		
	Robbery - Commercial	0	0		1	2	-50.00%	4		
	Robbery - Person	1	1	0.00%	2	0		11		
	Aggravated Assault - Non DV	1	0		3	3	0.00%	33		
	Aggravated Assault - DV	0	0		2	1	100.00%	15		
Violent Total:		3	3	0.00%	12	10	20.00%	81		
Property	Burglary - Residential	1	6	-83.33%	22	24	-8.33%	107		
	Burglary Garage	1	4	-75.00%	17	16	6.25%	73		
	Burglary Commercial	1	1	0.00%	7	4	75.00%	27		
	Larceny	6	23	-73.91%	120	167	-28.14%	880		
	Vehicle Theft	5	5	0.00%	20	15	33.33%	116		
	Arson	0	0		0	2	-100.00%	3		
Property Total:		14	39	-64.10%	186	228	-18.42%	1206		
Preliminary Part 1 Crime Totals:		17	42	-59.52%	198	238	-16.81%	1287		
Current 7 Day Period:		7/9/2017 - 7/15/2017			Prior 7 Day Period:		7/2/2017 - 7/8/2017			
Current 28 Day Period:		6/18/2017 - 7/15/2017			Prior 28 Day Period:		5/21/2017 - 6/17/2017			
Current YTD Day Period:		1/1/2017 - 7/15/2017			Prior YTD Period:		1/1/2016 - 7/15/2016			

Prepared by SPD Crime Analysis Office - Monday, July 17, 2017

NOTE: SPD moved from UCR to the NIBRS reporting standard on 10/4/16 following the transition to a new RMS System. [Numbers on CompStat reports prior to this date should not be used as a comparison to those on this report.](#) Additional info on these reporting standards can be found on the FBI website: <https://ucr.fbi.gov/nibrs-overview>

This chart represents Preliminary counts of selected crime categories from Police Case Reports. Full statistical analysis to determine the confidence level of this data has not been performed. The % change columns on the preliminary counts differ from the percentage change on the NIBRS crime report, sometimes significantly. The CompStat report is designed for operational use and includes only selected NIBRS categories and coding less complex than full NIBRS rules. Official statistics for these and other NIBRS categories can be found on WASPC & FBI websites once available.





City of Spokane
Northwest District (P1)
Selected Crime Codes
2017-07-09 to 2017-07-15
 Prepared By:
 Crime Analysis Unit
 Spokane Police Department


Legend

NIBRS Events

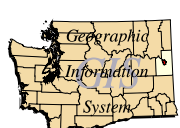
Criminal Homicide	Robbery Person	Burglary Commercial
Rape	Aggravated Assault	Vehicle Prowling
Robbery Commercial	Burglary Residential	Vehicle Theft
	Burglary Garage	Arson

*Cases Represent LERMS Crime Codes
 Points may indicate multiple events
 Note: Veh Prowl is only Larceny displayed*

*For Additional Information on
 Incidents pertaining to an
 Area, Trend, or Pattern
 Contact Information Analysis*



0 0.25 0.5 1 Miles



Geographic Information System

THIS IS NOT A LEGAL DOCUMENT:
 The information shown on this map is compiled from various sources and is subject to constant revision. Information shown on this map should not be used to determine the location of facilities in relationship to property lines, section lines, streets, etc.

Sunday - Saturday

NW - Northwest District (P1)

7/9/2017 TO 7/15/2017



<u>A/C</u>	<u>Offense Statute</u>	<u>Address</u>	<u>Reported Date</u>	<u>Dist</u>
<u>SPA1BS</u>				
C	THEFT OF MOTOR VEHICLE	3900 W INDIAN TRAIL RD	7/11/2017	P1
<u>SPA1NH</u>				
C	BURGLARY 2D GARAGE	4800 N WALNUT ST	7/11/2017	P1
C	RAPE-2ND (RAPE)		7/13/2017	P1
C	THEFT-3D (All Other Thefts)	1000 W WELLESLEY AVE	7/9/2017	P1
C	THEFT-3D (All Other Thefts)	1000 W WELLESLEY AVE	7/11/2017	P1
C	THEFT-3D (All Other Thefts)	4400 N WHITEHOUSE ST	7/13/2017	P1
C	THEFT-3D (From Motor Vehicle)	6000 N ATLANTIC ST	7/9/2017	P1
<u>SPA1NW</u>				
C	ASSAULT-1D	2100 W GRACE AVE	7/10/2017	P1
C	BURGLARY 2D COMMERCIAL	2000 W GARLAND AVE	7/13/2017	P1
C	BURGLARY-RESIDENTIAL	2400 W GARLAND AVE	7/12/2017	P1
C	RETAIL THEFT W/ SPECIAL CIRCUMSTANCES	2300 W WELLESLEY AVE	7/9/2017	P2
C	ROBBERY-1D (All Except Purse Snatching)	2100 W GRACE AVE	7/10/2017	P1
C	THEFT OF MOTOR VEHICLE	4800 N ELM ST	7/9/2017	P1
C	THEFT OF MOTOR VEHICLE	2100 W GRACE AVE	7/10/2017	P1
C	THEFT OF MOTOR VEHICLE	3200 W GORDON AVE	7/11/2017	P1
C	THEFT OF MOTOR VEHICLE	6200 N BELT ST	7/12/2017	P1
C	THEFT-3D (Shoplifting)	2500 W WELLESLEY AVE	7/12/2017	P1

POLICE SUMMARY - Ending: Saturday, July 15, 2017



NW - North Central District (P2)

Preliminary IBR Counts

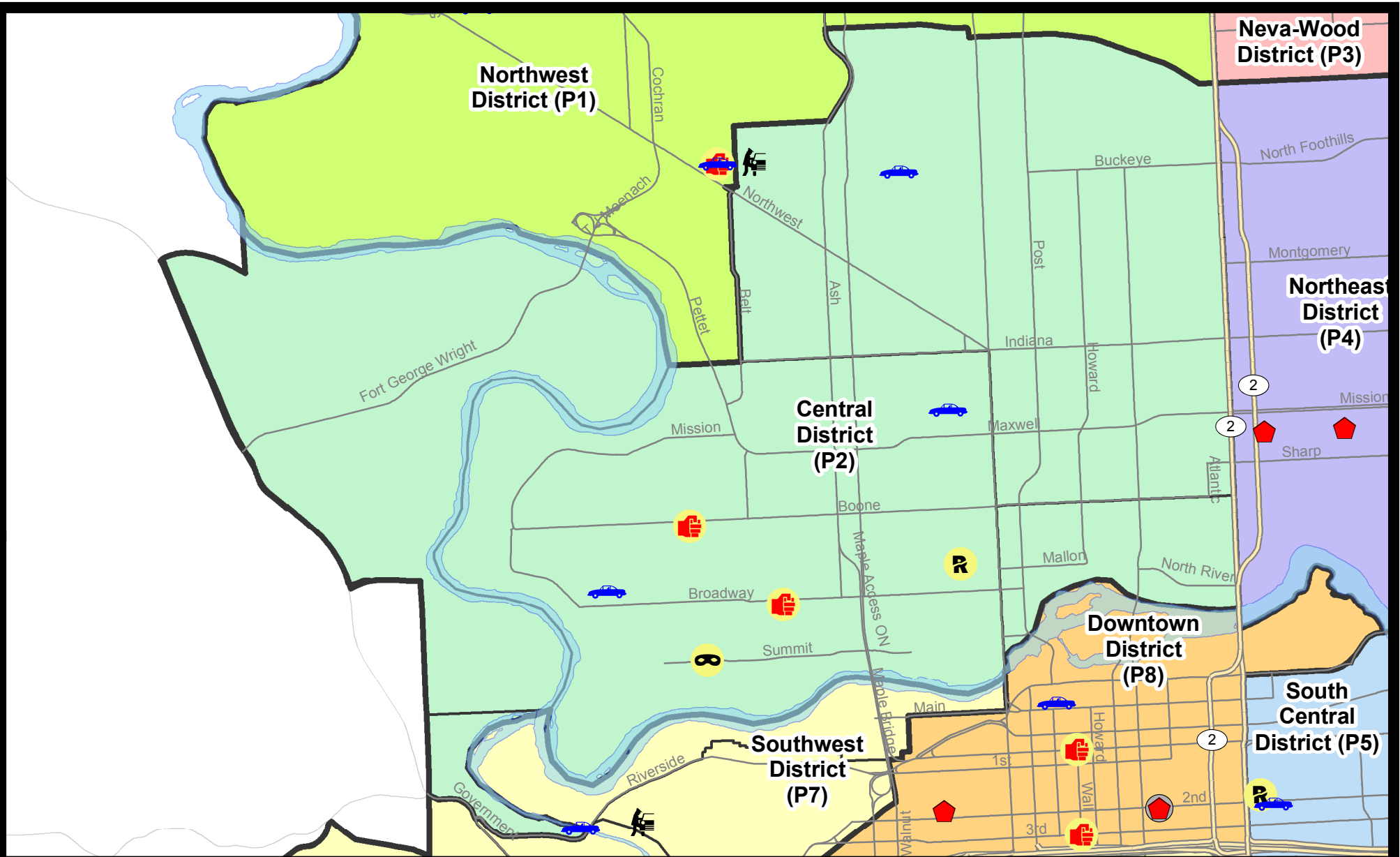
NIBRS Categories (Part 1 Selected)		7 Day Comparison			28 Day Comparison			YTD Comparison		
		Current	Prior	Percent	Current	Prior	Percent	Current	Prior	Percent
Violent	Criminal Homicide	0	0		0	0		0		
	Rape	1	2	-50.00%	7	4	75.00%	30		
	Robbery - Commercial	0	1	-100.00%	1	1	0.00%	5		
	Robbery - Person	1	0		2	3	-33.33%	10		
	Aggravated Assault - Non DV	0	3	-100.00%	5	4	25.00%	37		
	Aggravated Assault - DV	2	1	100.00%	4	2	100.00%	30		
Violent Total:		4	7	-42.86%	19	14	35.71%	112		
Property	Burglary - Residential	0	1	-100.00%	12	18	-33.33%	95		
	Burglary Garage	0	2	-100.00%	5	11	-54.55%	54		
	Burglary Commercial	0	2	-100.00%	5	5	0.00%	62		
	Larceny	11	25	-56.00%	138	124	11.29%	777		
	Vehicle Theft	3	1	200.00%	27	32	-15.63%	131		
	Arson	0	0		0	1	-100.00%	3		
Property Total:		14	31	-54.84%	187	191	-2.09%	1122		
Preliminary Part 1 Crime Totals:		18	38	-52.63%	206	205	0.49%	1234		
Current 7 Day Period:		7/9/2017 - 7/15/2017			Prior 7 Day Period:		7/2/2017 - 7/8/2017			
Current 28 Day Period:		6/18/2017 - 7/15/2017			Prior 28 Day Period:		5/21/2017 - 6/17/2017			
Current YTD Day Period:		1/1/2017 - 7/15/2017			Prior YTD Period:		1/1/2016 - 7/15/2016			

Prepared by SPD Crime Analysis Office - Monday, July 17, 2017

NOTE: SPD moved from UCR to the NIBRS reporting standard on 10/4/16 following the transition to a new RMS System. [Numbers on CompStat reports prior to this date should not be used as a comparison to those on this report.](#) Additional info on these reporting standards can be found on the FBI website: <https://ucr.fbi.gov/nibrs-overview>

This chart represents Preliminary counts of selected crime categories from Police Case Reports. Full statistical analysis to determine the confidence level of this data has not been performed. The % change columns on the preliminary counts differ from the percentage change on the NIBRS crime report, sometimes significantly. The CompStat report is designed for operational use and includes only selected NIBRS categories and coding less complex than full NIBRS rules. Official statistics for these and other NIBRS categories can be found on WASPC & FBI websites once available.


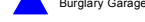






City of Spokane
Central District (P2)
Selected
Crime Types
2017-07-09 to 2017-07-15
 Prepared By:
 Crime Analysis Unit
 Spokane Police Department

Legend

NIBRS Events



Cases Represent LERMS Crime Codes
 Points may indicate multiple events
 Note: Veh Prowl is only Larceny category displayed



For Additional Information on Incidents
 pertaining to an Area, Trend, or Pattern
 Contact Information Analysis

0 0.2 0.4 0.6 Miles



THIS IS NOT A LEGAL DOCUMENT:
 The information shown on this map is compiled
 from various sources and is subject to constant
 revision. Information shown on this map should
 not be used to determine the location of facilities
 in relationship to property lines, section lines,
 streets, etc.



Sunday - Saturday

NW - Central District (P2)

7/9/2017 TO 7/15/2017



A/C	Offense Statute	Address	Reported Date	Dist
<u>SPA2EG</u>				
C	THEFT OF MOTOR VEHICLE	1300 W GRACE AVE	7/11/2017	P2
C	THEFT-2D (From Building)	1100 W MONTGOMERY AVE	7/10/2017	P2
C	THEFT-2D (From Motor Vehicle)	2000 W GRACE AVE	7/9/2017	P2
C	THEFT-3D (All Other Thefts)	1800 N WALL ST	7/13/2017	P2
C	THEFT-3D (From Building)	2700 N ASH ST	7/10/2017	P2
C	THEFT-3D (From Building)	700 W BOONE AVE	7/11/2017	P2
<u>SPA2RS</u>				
C	THEFT-3D (All Other Thefts)	900 N DIVISION ST	7/13/2017	P2
C	THEFT-3D (All Other Thefts)	900 N WASHINGTON ST	7/14/2017	P2
<u>SPA2WC</u>				
C	ASSAULT-2D	1900 W BROADWAY AVE	7/9/2017	P1
C	ASSAULT-2D	2300 W BOONE AVE	7/9/2017	P1
C	RAPE-2ND (RAPE)		7/10/2017	Oth
A	ROBBERY-1D (All Except Purse Snatching)	N NETTLETON ST / W SUMMIT PKWY	7/13/2017	P2
C	THEFT OF MOTOR VEHICLE	1100 W SPOFFORD AVE	7/9/2017	P2
C	THEFT OF MOTOR VEHICLE	2700 W MALLON AVE	7/14/2017	P1
C	THEFT-2D (All Other Thefts)	1300 W MALLON AVE	7/9/2017	P2
C	THEFT-2D (All Other Thefts)	2000 W BOONE AVE	7/13/2017	P2
C	THEFT-3D (All Other Thefts)	2000 W CENTENNIAL WAY	7/9/2017	P2
C	THEFT-3D (All Other Thefts)	1600 N BELT ST	7/15/2017	P3

POLICE SUMMARY - Ending: Saturday, July 15, 2017



NE - Neva-Wood District (P3)

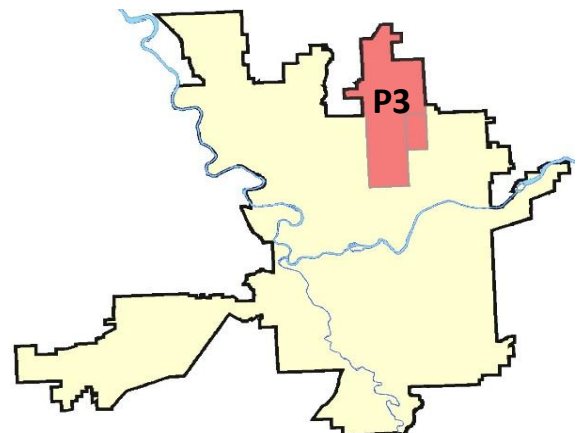
Preliminary IBR Counts

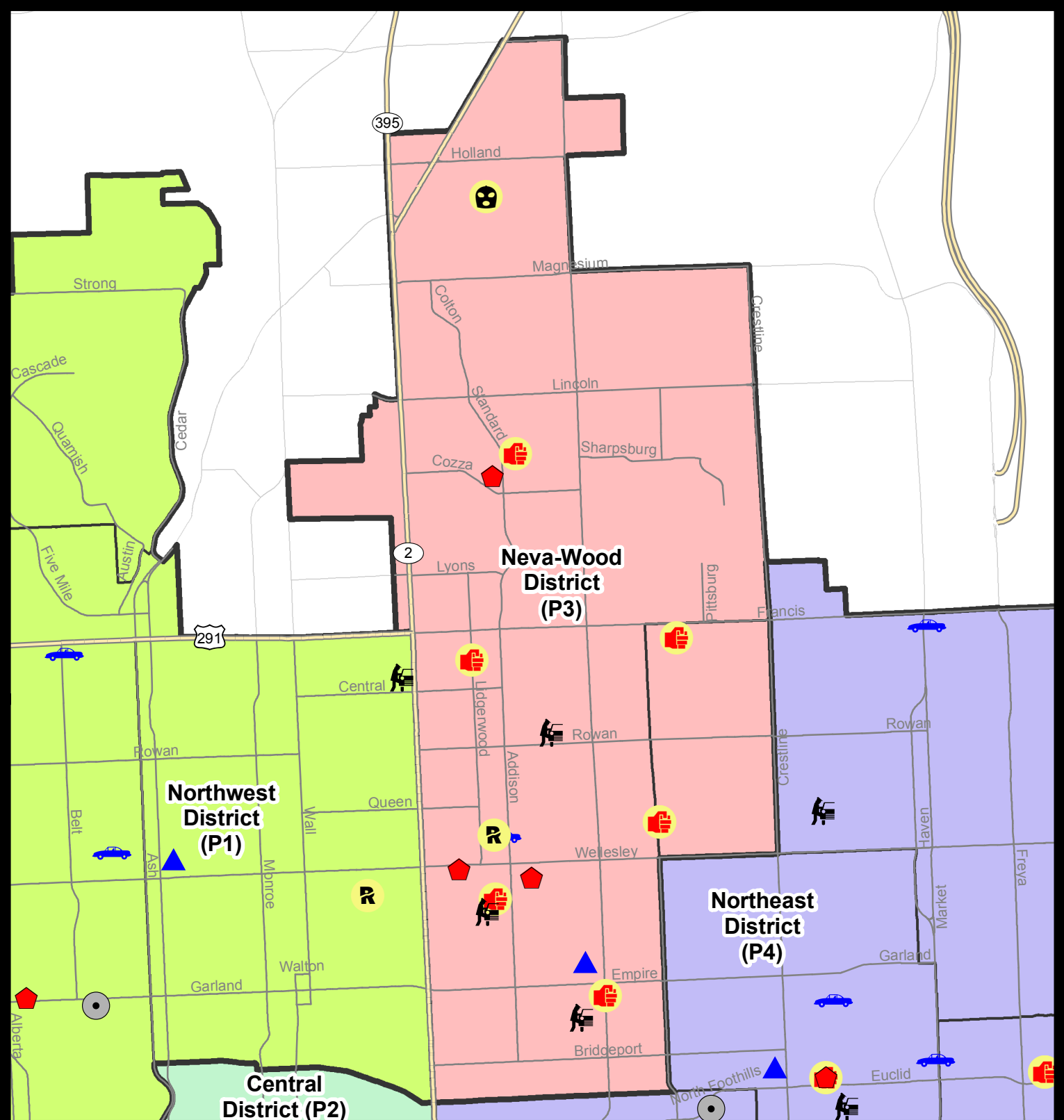
NIBRS Categories (Part 1 Selected)		7 Day Comparison			28 Day Comparison			YTD Comparison		
		Current	Prior	Percent	Current	Prior	Percent	Current	Prior	Percent
Violent	Criminal Homicide	0	0		0	0		1		
	Rape	1	0		3	5	-40.00%	25		
	Robbery - Commercial	1	0		4	0		19		
	Robbery - Person	0	0		3	1	200.00%	10		
	Aggravated Assault - Non DV	5	1	400.00%	7	6	16.67%	36		
	Aggravated Assault - DV	2	1	100.00%	8	6	33.33%	39		
Violent Total:		9	2	350.00%	25	18	38.89%	130		
Property	Burglary - Residential	3	2	50.00%	17	21	-19.05%	126		
	Burglary Garage	1	0		6	8	-25.00%	54		
	Burglary Commercial	0	0		2	9	-77.78%	43		
	Larceny	35	57	-38.60%	196	252	-22.22%	1613		
	Vehicle Theft	1	10	-90.00%	20	28	-28.57%	222		
	Arson	0	0		0	0		0		
Property Total:		40	69	-42.03%	241	318	-24.21%	2058		
Preliminary Part 1 Crime Totals:		49	71	-30.99%	266	336	-20.83%	2188		
Current 7 Day Period:		7/9/2017 - 7/15/2017			Prior 7 Day Period:		7/2/2017 - 7/8/2017			
Current 28 Day Period:		6/18/2017 - 7/15/2017			Prior 28 Day Period:		5/21/2017 - 6/17/2017			
Current YTD Day Period:		1/1/2017 - 7/15/2017			Prior YTD Period:		1/1/2016 - 7/15/2016			

Prepared by SPD Crime Analysis Office - Monday, July 17, 2017

NOTE: SPD moved from UCR to the NIBRS reporting standard on 10/4/16 following the transition to a new RMS System. [Numbers on CompStat reports prior to this date should not be used as a comparison to those on this report.](#) Additional info on these reporting standards can be found on the FBI website: <https://ucr.fbi.gov/nibrs-overview>

This chart represents Preliminary counts of selected crime categories from Police Case Reports. Full statistical analysis to determine the confidence level of this data has not been performed. The % change columns on the preliminary counts differ from the percentage change on the NIBRS crime report, sometimes significantly. The CompStat report is designed for operational use and includes only selected NIBRS categories and coding less complex than full NIBRS rules. Official statistics for these and other NIBRS categories can be found on WASPC & FBI websites once available.





City of Spokane
Neva-Wood District (P3)
Selected Crime Codes
2017-07-09 to 2017-07-15
 Prepared By:
Crime Analysis Unit
Spokane Police Department

Legend

NIBRS Events



Criminal Homicide



Rape



Robbery Commercial



Robbery Person



Aggravated Assault



Burglary Residential



Burglary Garage



Burglary Commercial



Vehicle Prowling



Vehicle Theft



Arson



Cases Represent LERMS Crime Codes
 Points may indicate multiple events
 Note: Veh Prowl is only Larceny displayed

For Additional Information on
 Incidents pertaining to an
 Area, Trend, or Pattern
 Contact Information Analysis

0 0.2 0.4 0.8 Miles



THIS IS NOT A LEGAL DOCUMENT:
 The information shown on this map is compiled
 from various sources and is subject to constant
 revision. Information shown on this map should
 not be used to determine the location of facilities
 in relationship to property lines, section lines,
 streets, etc.

Sunday - Saturday

7/9/2017 TO 7/15/2017

NE - Neva-Wood District (P3)



A/C	Offense Statute	Address	Reported Date	Dist
SPB3NL				
C	ASSAULT OF A CHILD-1D	300 E HEROY AVE	7/14/2017	P4
C	ASSAULT-2D	N NEVADA ST / E PROVIDENCE AVE	7/12/2017	P4
A	ASSAULT-2D	N LIDGERWOOD ST / E DALKE AVE	7/15/2017	P4
C	BURGLARY 2D GARAGE	800 E WALTON AVE	7/12/2017	P3
C	BURGLARY-RESIDENTIAL	7300 N WISCOMB ST	7/11/2017	P2
C	BURGLARY-RESIDENTIAL	100 E WELLESLEY AVE	7/13/2017	P3
C	BURGLARY-RESIDENTIAL	500 E HOFFMAN AVE	7/14/2017	P3
C	DRIVE BY SHOOTING	600 E GRETA AVE	7/11/2017	P3
C	RAPE OF A CHILD-1D (RAPE)		7/15/2017	P3
A	ROBBERY-2D (All Except Purse Snatching)	9200 N COLTON ST	7/10/2017	P3
C	THEFT OF MOTOR VEHICLE	400 E WABASH AVE	7/15/2017	P4
C	THEFT(FIREARM) (From Motor Vehicle)	300 E LONGFELLOW AVE	7/9/2017	P3
C	THEFT-2D (All Other Thefts)	7000 N NEVADA ST	7/13/2017	P3
C	THEFT-2D (From Building)	1000 E SANSON AVE	7/10/2017	P3
C	THEFT-2D (From Building)	7300 N WISCOMB ST	7/11/2017	P2
C	THEFT-2D (From Building)	1000 E SANSON AVE	7/13/2017	P3
C	THEFT-2D (From Building)	4700 N DIVISION ST	7/15/2017	P3
C	THEFT-3D (All Other Thefts)	7200 N NEVADA ST	7/10/2017	P3
C	THEFT-3D (All Other Thefts)	900 E ROCKWELL AVE	7/10/2017	P3
C	THEFT-3D (All Other Thefts)	1200 E LYONS AVE	7/13/2017	P3
C	THEFT-3D (All Other Thefts)	700 E LONGFELLOW AVE	7/13/2017	P3
C	THEFT-3D (From Building)	8400 N NEVADA ST	7/9/2017	P1
C	THEFT-3D (From Building)	1000 E OLYMPIC AVE	7/10/2017	P3
C	THEFT-3D (From Building)	200 E WEDGEWOOD AVE	7/11/2017	P3
C	THEFT-3D (From Building)	100 E WELLESLEY AVE	7/13/2017	P3
C	THEFT-3D (From Building)	7400 N NEVADA ST	7/13/2017	P3
C	THEFT-3D (From Building)	7400 N NEVADA ST	7/15/2017	P3
C	THEFT-3D (From Building)	7400 N NEVADA ST	7/15/2017	P3
C	THEFT-3D (From Motor Vehicle)	800 E GORDON AVE	7/9/2017	P3
C	THEFT-3D (From Motor Vehicle)	700 E NEBRASKA AVE	7/11/2017	P3
C	THEFT-3D (Motor Vehicle Parts or Accessories)	7000 N COLTON ST	7/9/2017	P3
C	THEFT-3D (Shoplifting)	9200 N COLTON ST	7/9/2017	P2
C	THEFT-3D (Shoplifting)	4700 N DIVISION ST	7/9/2017	P3
C	THEFT-3D (Shoplifting)	9700 N NEWPORT HWY	7/9/2017	P3
C	THEFT-3D (Shoplifting)	4700 N DIVISION ST	7/9/2017	P3
C	THEFT-3D (Shoplifting)	9700 N NEWPORT HWY	7/9/2017	P3
C	THEFT-3D (Shoplifting)	4700 N DIVISION ST	7/9/2017	P3
C	THEFT-3D (Shoplifting)	4700 N DIVISION ST	7/9/2017	P3

For protection of victim privacy, the entire address on sexual assault crimes has been redacted.

A/C	Offense Statute	Address	Reported Date	Dist
C	THEFT-3D (Shoplifting)	0 E EMPIRE AVE	7/10/2017	P3
C	THEFT-3D (Shoplifting)	4700 N DIVISION ST	7/12/2017	P3
C	THEFT-3D (Shoplifting)	9700 N NEWPORT HWY	7/13/2017	P3
C	THEFT-3D (Shoplifting)	7500 N DIVISION ST	7/15/2017	P3
C	THEFT-3D (Shoplifting)	4700 N DIVISION ST	7/15/2017	P3
C	THEFT-CITY (From Building)	500 E HOFFMAN AVE	7/14/2017	P3
C	THEFT-CITY (Shoplifting)	9200 N COLTON ST	7/10/2017	P3
C	THEFT-CITY (Shoplifting)	6700 N DIVISION ST	7/15/2017	P3
<u>SPB3WH</u>				
C	ASSAULT-2D	1400 E OLYMPIC AVE	7/13/2017	P4
C	ASSAULT-3D (d)or(f) (Weapon/Instrument/Bodily Harm)	1400 E OLYMPIC AVE	7/13/2017	P4
C	WEAPON(INTIMIDATE WITH)	N HELENA ST / E DECATUR AVE	7/9/2017	P4

POLICE SUMMARY - Ending: Saturday, July 15, 2017



NE - Northeast District (P4)

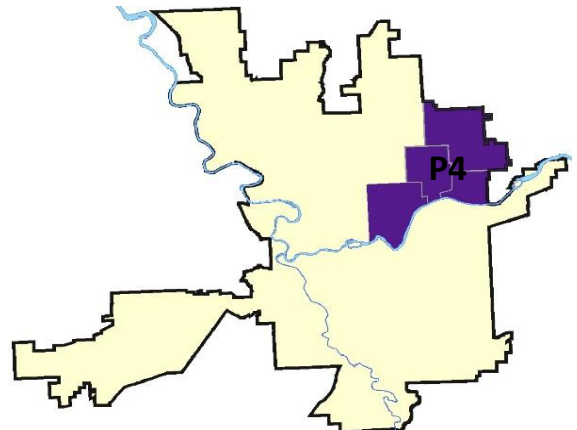
Preliminary IBR Counts

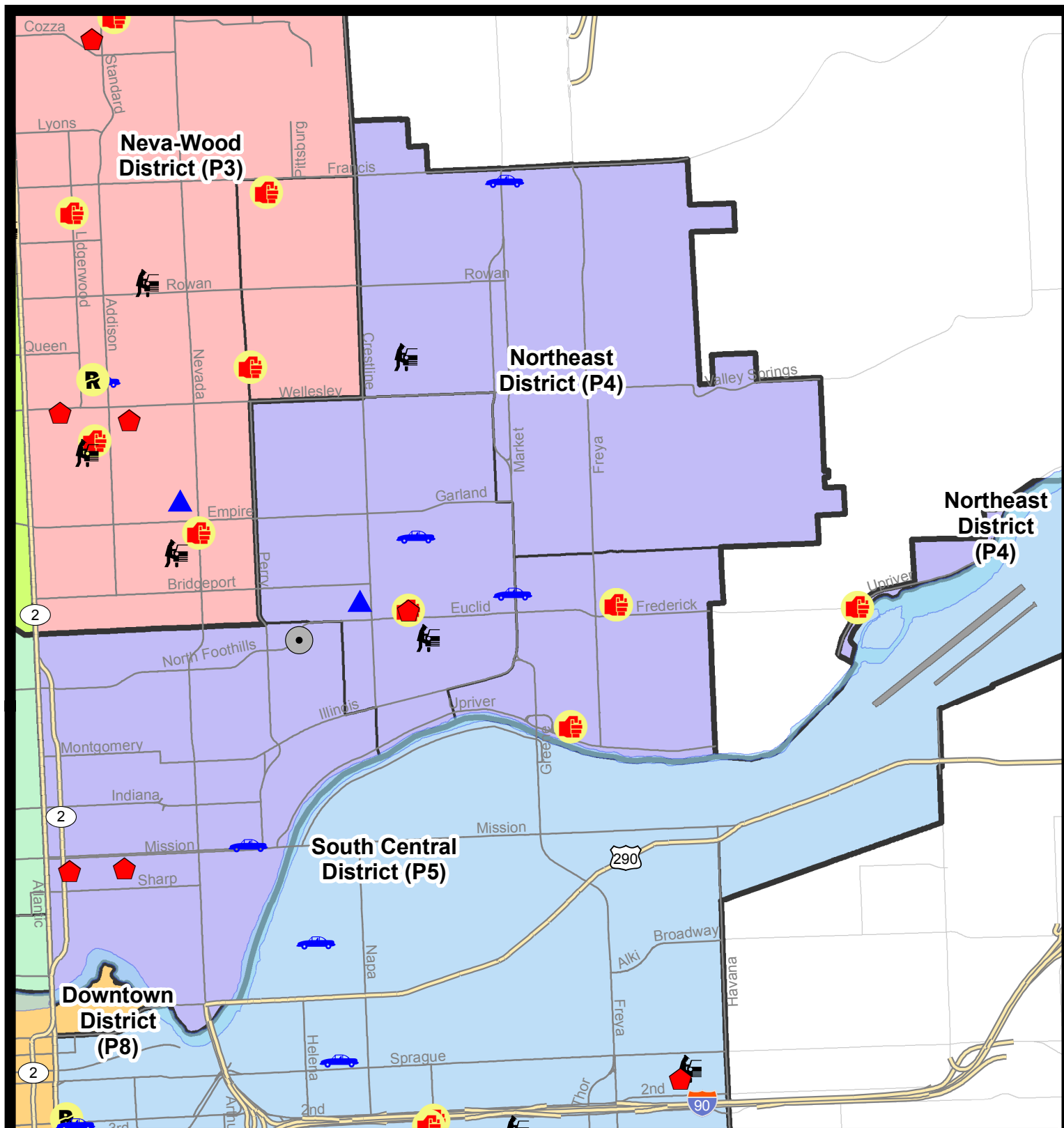
NIBRS Categories (Part 1 Selected)		7 Day Comparison			28 Day Comparison			YTD Comparison		
		Current	Prior	Percent	Current	Prior	Percent	Current	Prior	Percent
Violent	Criminal Homicide	0	0		0	0		1		
	Rape	0	0		3	3	0.00%	25		
	Robbery - Commercial	0	1	-100.00%	3	1	200.00%	13		
	Robbery - Person	0	0		3	3	0.00%	15		
	Aggravated Assault - Non DV	2	2	0.00%	6	7	-14.29%	31		
	Aggravated Assault - DV	3	2	50.00%	7	7	0.00%	35		
Violent Total:		5	5	0.00%	22	21	4.76%	120		
Property	Burglary - Residential	3	5	-40.00%	19	12	58.33%	88		
	Burglary Garage	1	1	0.00%	5	11	-54.55%	41		
	Burglary Commercial	1	0		5	3	66.67%	35		
	Larceny	15	29	-48.28%	115	143	-19.58%	850		
	Vehicle Theft	4	7	-42.86%	28	31	-9.68%	174		
	Arson	0	0		1	1	0.00%	3		
Property Total:		24	42	-42.86%	173	201	-13.93%	1191		
Preliminary Part 1 Crime Totals:		29	47	-38.30%	195	222	-12.16%	1311		
Current 7 Day Period:		7/9/2017 - 7/15/2017			Prior 7 Day Period:		7/2/2017 - 7/8/2017			
Current 28 Day Period:		6/18/2017 - 7/15/2017			Prior 28 Day Period:		5/21/2017 - 6/17/2017			
Current YTD Day Period:		1/1/2017 - 7/15/2017			Prior YTD Period:		1/1/2016 - 7/15/2016			

Prepared by SPD Crime Analysis Office - Monday, July 17, 2017

NOTE: SPD moved from UCR to the NIBRS reporting standard on 10/4/16 following the transition to a new RMS System. [Numbers on CompStat reports prior to this date should not be used as a comparison to those on this report.](#) Additional info on these reporting standards can be found on the FBI website: <https://ucr.fbi.gov/nibrs-overview>

This chart represents Preliminary counts of selected crime categories from Police Case Reports. Full statistical analysis to determine the confidence level of this data has not been performed. The % change columns on the preliminary counts differ from the percentage change on the NIBRS crime report, sometimes significantly. The CompStat report is designed for operational use and includes only selected NIBRS categories and coding less complex than full NIBRS rules. Official statistics for these and other NIBRS categories can be found on WASPC & FBI websites once available.





City of Spokane
Northeast District (P4)
Selected
Crime Codes
2017-07-09 to 2017-07-15
 Prepared By:
 Crime Analysis Unit
 Spokane Police Department

Legend

NIBRS Events



Criminal Homicide



Rape



Robbery Commercial



Robbery Person



Aggravated Assault



Burglary Residential



Burglary Garage



Burglary Commercial



Vehicle Prowling



Vehicle Theft



Arson



Cases Represent LERMS Crime Codes
 Points may indicate multiple events
 Note: Veh Prowl is only Larceny displayed

For Additional Information on
 Incidents pertaining to an
 Area, Trend, or Pattern
 Contact Information Analysis

0 0.2 0.4 0.8 Miles



THIS IS NOT A LEGAL DOCUMENT:
 The information shown on this map is compiled
 from various sources and is subject to constant
 revision. Information shown on this map should
 not be used to determine the location of facilities
 in relationship to property lines, section lines,
 streets, etc.

Sunday - Saturday

7/9/2017 TO 7/15/2017

NE - Northeast District (P4)



<u>A/C</u>	<u>Offense Statute</u>	<u>Address</u>	<u>Reported Date</u>	<u>Dist</u>
<u>SPB4BE</u>				
C	ASSAULT-3D (d)or(f) (Weapon/Instrument/Bodily Harm)	2300 E EUCLID AVE	7/9/2017	P4
C	BURGLARY-2ND DEG	2000 E LIBERTY AVE	7/9/2017	P4
C	BURGLARY-RESIDENTIAL	2300 E EUCLID AVE	7/11/2017	P4
C	THEFT OF MOTOR VEHICLE	3000 E LIBERTY AVE	7/9/2017	P4
C	THEFT OF MOTOR VEHICLE	2400 E GORDON AVE	7/11/2017	P4
C	THEFT-2D (From Building)	4600 N NAPA ST	7/15/2017	P4
C	THEFT-3D (All Other Thefts)	3900 N MARKET ST	7/9/2017	P4
C	THEFT-3D (From Motor Vehicle)	2900 N COOK ST	7/10/2017	P4
C	THEFT-CITY (Shoplifting)	3900 N MARKET ST	7/13/2017	P4
<u>SPB4HI</u>				
C	BURGLARY 2D FENCED AREA	4900 N ALTAMONT ST	7/10/2017	P4
C	BURGLARY 2D FENCED AREA	6200 N MARKET ST	7/14/2017	P4
C	THEFT OF MOTOR VEHICLE	6200 N MARKET ST	7/14/2017	P4
C	THEFT-3D (All Other Thefts)	6200 N MARKET ST	7/14/2017	P4
C	THEFT-3D (From Coin Operated Machine or Device)	5600 N MARKET ST	7/12/2017	P4
C	THEFT-3D (From Motor Vehicle)	4900 N ALTAMONT ST	7/10/2017	P4
<u>SPB4LO</u>				
C	BURGLARY 1D RESIDENTIAL	400 E SINTO AVE	7/14/2017	P4
C	BURGLARY 2D COMMERCIAL	2900 N MADELIA ST	7/10/2017	P4
C	BURGLARY-RESIDENTIAL	100 E SINTO AVE	7/9/2017	P2
C	THEFT OF MOTOR VEHICLE	1200 E MISSION AVE	7/11/2017	P4
C	THEFT-3D (All Other Thefts)	1200 E NORA AVE	7/13/2017	P4
C	THEFT-3D (From Building)	2900 N MADELIA ST	7/10/2017	P4
C	THEFT-CITY (Shoplifting)	200 E NORTH FOOTHILLS DR	7/11/2017	P2
C	THEFT-CITY (Shoplifting)	2400 N DIVISION ST	7/12/2017	P3
C	THEFT-CITY (Shoplifting)	100 E MISSION AVE	7/12/2017	P2
C	THEFT-CITY (Shoplifting)	200 E NORTH FOOTHILLS DR	7/14/2017	P3
<u>SPB4MI</u>				
C	ASSAULT-2D	3700 E EUCLID AVE	7/10/2017	P4
C	ASSAULT-2D	3400 E MONTGOMERY AVE	7/10/2017	P4
C	ASSAULT-2D	3700 E EUCLID AVE	7/10/2017	P4
C	WEAPON(INTIMIDATE WITH)	E UPRIVER DR / E FREDERICK AVE	7/10/2017	P4

SPOKANE POLICE DEPARTMENT



SOUTH **Police Service Area**

PSA Commander

Captain Tracie Meidl

South Central District (P5)

Southeast District (P6)

Southwest District (P7)



POLICE SUMMARY - Ending: Saturday, July 15, 2017

SOUTH PRECINCT (P5, P6, and P7)



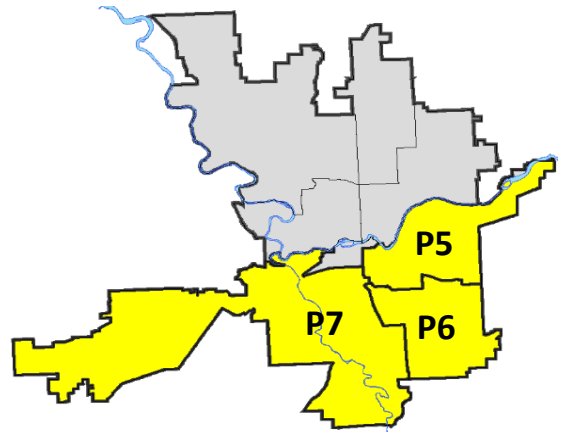
Preliminary IBR Counts

NIBRS Categories (Part 1 Selected)		7 Day Comparison			28 Day Comparison			YTD Comparison		
		Current	Prior	Percent	Current	Prior	Percent	Current	Prior	Percent
Violent	Criminal Homicide	0	0		0	1	-100.00%	1		
	Rape	1	0		7	11	-36.36%	54		
	Robbery - Commercial	0	1	-100.00%	1	0		4		
	Robbery - Person	0	2	-100.00%	5	1	400.00%	31		
	Aggravated Assault - Non DV	6	2	200.00%	15	7	114.29%	71		
	Aggravated Assault - DV	1	1	0.00%	7	12	-41.67%	58		
Violent Total:		8	6	33.33%	35	32	9.38%	219		
Property	Burglary - Residential	7	10	-30.00%	46	51	-9.80%	237		
	Burglary Garage	4	5	-20.00%	19	23	-17.39%	125		
	Burglary Commercial	2	1	100.00%	9	9	0.00%	70		
	Larceny	35	53	-33.96%	294	376	-21.81%	1988		
	Vehicle Theft	11	7	57.14%	53	54	-1.85%	360		
	Arson	0	1	-100.00%	1	2	-50.00%	6		
Property Total:		59	77	-23.38%	422	515	-18.06%	2786		
Preliminary Part 1 Crime Totals:		67	83	-19.28%	457	547	-16.45%	3005		
Current 7 Day Period:		7/9/2017 - 7/15/2017			Prior 7 Day Period:		7/2/2017 - 7/8/2017			
Current 28 Day Period:		6/18/2017 - 7/15/2017			Prior 28 Day Period:		5/21/2017 - 6/17/2017			
Current YTD Day Period:		1/1/2017 - 7/15/2017			Prior YTD Period:		1/1/2016 - 7/15/2016			

Prepared by SPD Crime Analysis Office - Monday, July 17, 2017

NOTE: SPD moved from UCR to the NIBRS reporting standard on 10/4/16 following the transition to a new RMS System. [Numbers on CompStat reports prior to this date should not be used as a comparison to those on this report.](#) Additional info on these reporting standards can be found on the FBI website: <https://ucr.fbi.gov/nibrs-overview>

This chart represents Preliminary counts of selected crime categories from Police Case Reports. Full statistical analysis to determine the confidence level of this data has not been performed. The % change columns on the preliminary counts differ from the percentage change on the NIBRS crime report, sometimes significantly. The CompStat report is designed for operational use and includes only selected NIBRS categories and coding less complex than full NIBRS rules. Official statistics for these and other NIBRS categories can be found on WASPC & FBI websites once available.



POLICE SUMMARY - Ending: Saturday, July 15, 2017



SE - South Central District (P5)

Preliminary IBR Counts


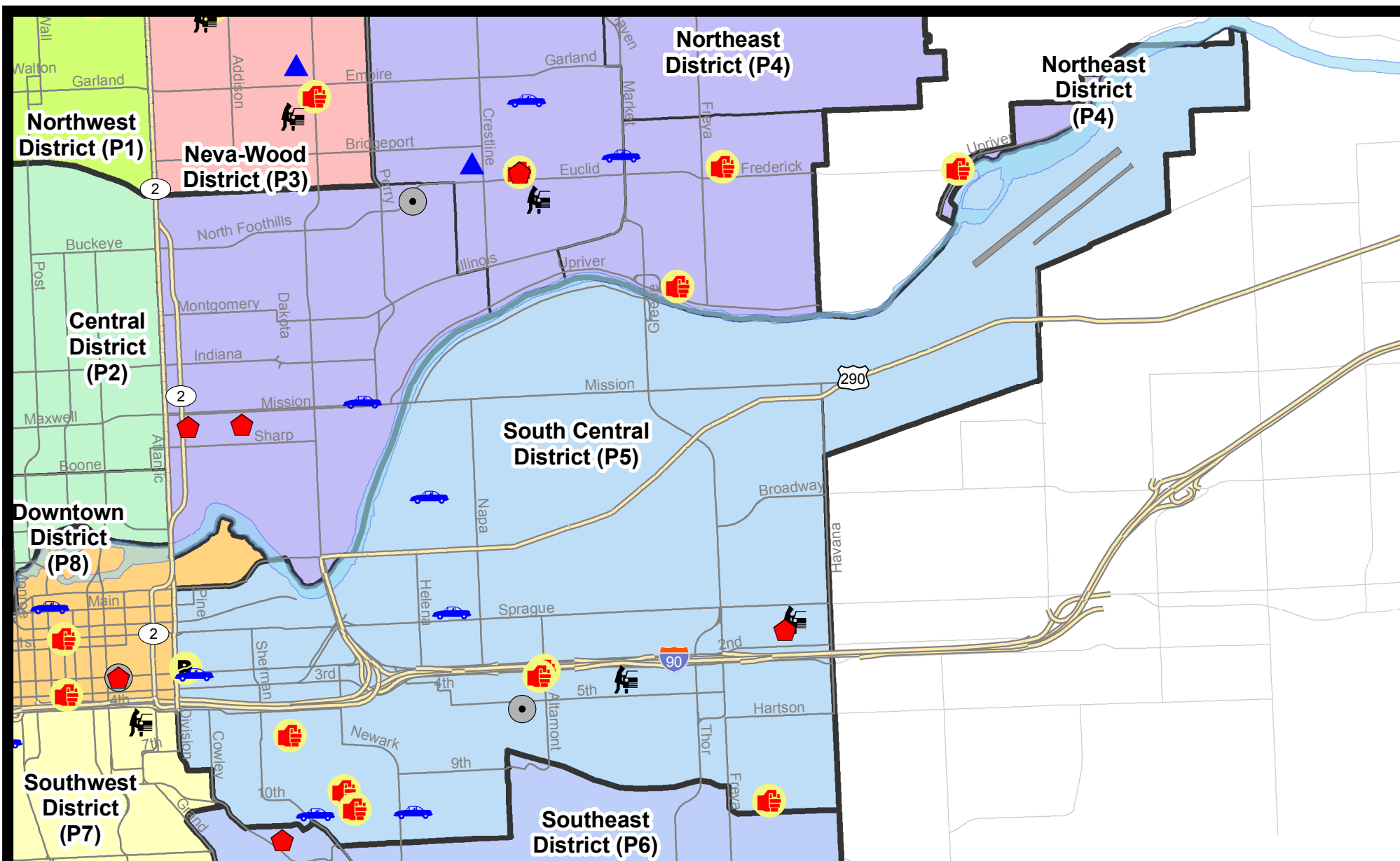
NIBRS Categories (Part 1 Selected)		7 Day Comparison			28 Day Comparison			YTD Comparison		
		Current	Prior	Percent	Current	Prior	Percent	Current	Prior	Percent
Violent	Criminal Homicide	0	0		0	0		0		
	Rape	1	0		1	3	-66.67%	19		
	Robbery - Commercial	0	0		0	0		1		
	Robbery - Person	0	1	-100.00%	3	0		17		
	Aggravated Assault - Non DV	6	1	500.00%	8	3	166.67%	34		
	Aggravated Assault - DV	1	0		5	7	-28.57%	28		
Violent Total:		8	2	300.00%	17	13	30.77%	99		
Property	Burglary - Residential	1	4	-75.00%	15	12	25.00%	87		
	Burglary Garage	0	1	-100.00%	4	7	-42.86%	24		
	Burglary Commercial	1	0		6	5	20.00%	44		
	Larceny	16	17	-5.88%	92	103	-10.68%	724		
	Vehicle Theft	5	2	150.00%	19	26	-26.92%	178		
	Arson	0	1	-100.00%	1	2	-50.00%	3		
Property Total:		23	25	-8.00%	137	155	-11.61%	1060		
Preliminary Part 1 Crime Totals:		31	27	14.81%	154	168	-8.33%	1159		
Current 7 Day Period:		7/9/2017 - 7/15/2017			Prior 7 Day Period:		7/2/2017 - 7/8/2017			
Current 28 Day Period:		6/18/2017 - 7/15/2017			Prior 28 Day Period:		5/21/2017 - 6/17/2017			
Current YTD Day Period:		1/1/2017 - 7/15/2017			Prior YTD Period:		1/1/2016 - 7/15/2016			

Prepared by SPD Crime Analysis Office - Monday, July 17, 2017

NOTE: SPD moved from UCR to the NIBRS reporting standard on 10/4/16 following the transition to a new RMS System. [Numbers on CompStat reports prior to this date should not be used as a comparison to those on this report.](#) Additional info on these reporting standards can be found on the FBI website: <https://ucr.fbi.gov/nibrs-overview>

This chart represents Preliminary counts of selected crime categories from Police Case Reports. Full statistical analysis to determine the confidence level of this data has not been performed. The % change columns on the preliminary counts differ from the percentage change on the NIBRS crime report, sometimes significantly. The CompStat report is designed for operational use and includes only selected NIBRS categories and coding less complex than full NIBRS rules. Official statistics for these and other NIBRS categories can be found on WASPC & FBI websites once available.






City of Spokane
South Central District (P5)
Selected
Crime Types
2017-07-09 to 2017-07-15

Prepared By:
Crime Analysis Unit
Spokane Police Department

Legend

NIBRS Events



Cases Represent LERMS Crime Codes
 Points may indicate multiple events
 Note: Veh Prowl is only Larceny category displayed



For Additional Information on Incidents
 pertaining to an Area, Trend, or Pattern
 Contact Information Analysis

0 0.2 0.4 0.6 0.8 1 Miles



THIS IS NOT A LEGAL DOCUMENT:
 The information shown on this map is compiled
 from various sources and is subject to constant
 revision. Information shown on this map should
 not be used to determine the location of facilities
 in relationship to property lines, section lines,
 streets, etc.

Sunday - Saturday

7/9/2017 TO 7/15/2017

SE - South Central District (P5)



<u>A/C</u>	<u>Offense Statute</u>	<u>Address</u>	<u>Reported Date</u>	<u>Dist</u>
<u>SPC5EC</u>				
C	ASSAULT-2D	3800 E 12TH AVE	7/12/2017	P7
C	ASSAULT-2D	3800 E 12TH AVE	7/12/2017	P7
C	ASSAULT-2D	700 E HARTSON AVE	7/12/2017	P5
C	ASSAULT-2D	E 3RD AVE / S ALTAMONT ST	7/15/2017	P6
C	BURGLARY 2D COMMERCIAL	500 S STONE ST	7/13/2017	P6
C	BURGLARY-RESIDENTIAL	4000 E PACIFIC AVE	7/12/2017	P5
C	DRIVE BY SHOOTING	E 10TH AVE / S ARTHUR ST	7/9/2017	P5
C	DRIVE BY SHOOTING	1000 E 11TH AVE	7/9/2017	P6
C	RAPE-2ND (RAPE)		7/12/2017	P5
C	RETAIL THEFT W/ SPECIAL CIRCUMSTANCES	400 S THOR ST	7/10/2017	P6
C	THEFT OF MOTOR VEHICLE	0 N PITTSBURG ST	7/11/2017	P6
C	THEFT OF MOTOR VEHICLE	100 E 2ND AVE	7/12/2017	P8
C	THEFT OF MOTOR VEHICLE	800 E 11TH AVE	7/13/2017	P6
C	THEFT OF MOTOR VEHICLE	1400 E 12TH AVE	7/15/2017	P6
C	THEFT-3D (All Other Thefts)	600 S GREENE ST	7/9/2017	P5
C	THEFT-3D (All Other Thefts)	400 S THOR ST	7/9/2017	P5
C	THEFT-3D (All Other Thefts)	600 S RICHARD ALLEN CT	7/10/2017	SPC
C	THEFT-3D (All Other Thefts)	200 E 5TH AVE	7/13/2017	P5
C	THEFT-3D (From Building)	3900 E 5TH AVE	7/13/2017	P5
C	THEFT-3D (From Motor Vehicle)	300 S HAVEN ST	7/9/2017	P5
C	THEFT-3D (From Motor Vehicle)	4100 E SPRAGUE AVE	7/10/2017	P5
C	THEFT-3D (Shoplifting)	400 S THOR ST	7/9/2017	P6
C	THEFT-CITY (All Other Thefts)	100 S DIVISION ST	7/12/2017	P5
C	THEFT-CITY (From Building)	400 N HELENA ST	7/12/2017	P6
C	THEFT-CITY (Shoplifting)	300 S ALTAMONT ST	7/10/2017	P6
C	THEFT-CITY (Shoplifting)	100 S DIVISION ST	7/11/2017	P8
C	THEFT-CITY (Shoplifting)	100 E 3RD AVE	7/12/2017	P6
C	WEAPON(INTIMIDATE WITH)	300 S ALTAMONT ST	7/10/2017	P6
<u>SPC5GP</u>				
C	THEFT OF MOTOR VEHICLE	N MADEIRA ST / E MALLON AVE	7/15/2017	P6
C	THEFT-3D (From Building)	1200 N FREYA WAY	7/11/2017	P5
C	THEFT-3D (Motor Vehicle Parts or Accessories)	5500 E COMMERCE AVE	7/10/2017	P5

POLICE SUMMARY - Ending: Saturday, July 15, 2017



SE - Southeast District (P6)

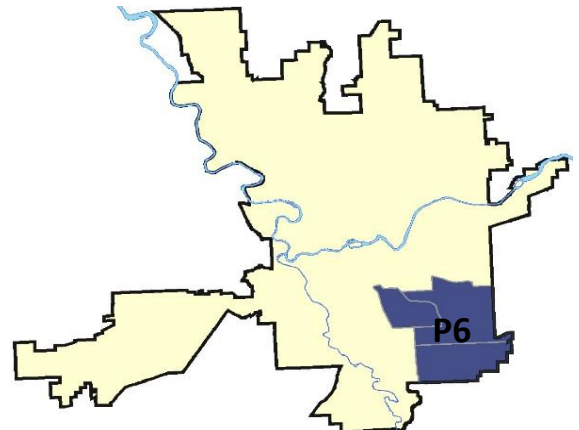
Preliminary IBR Counts

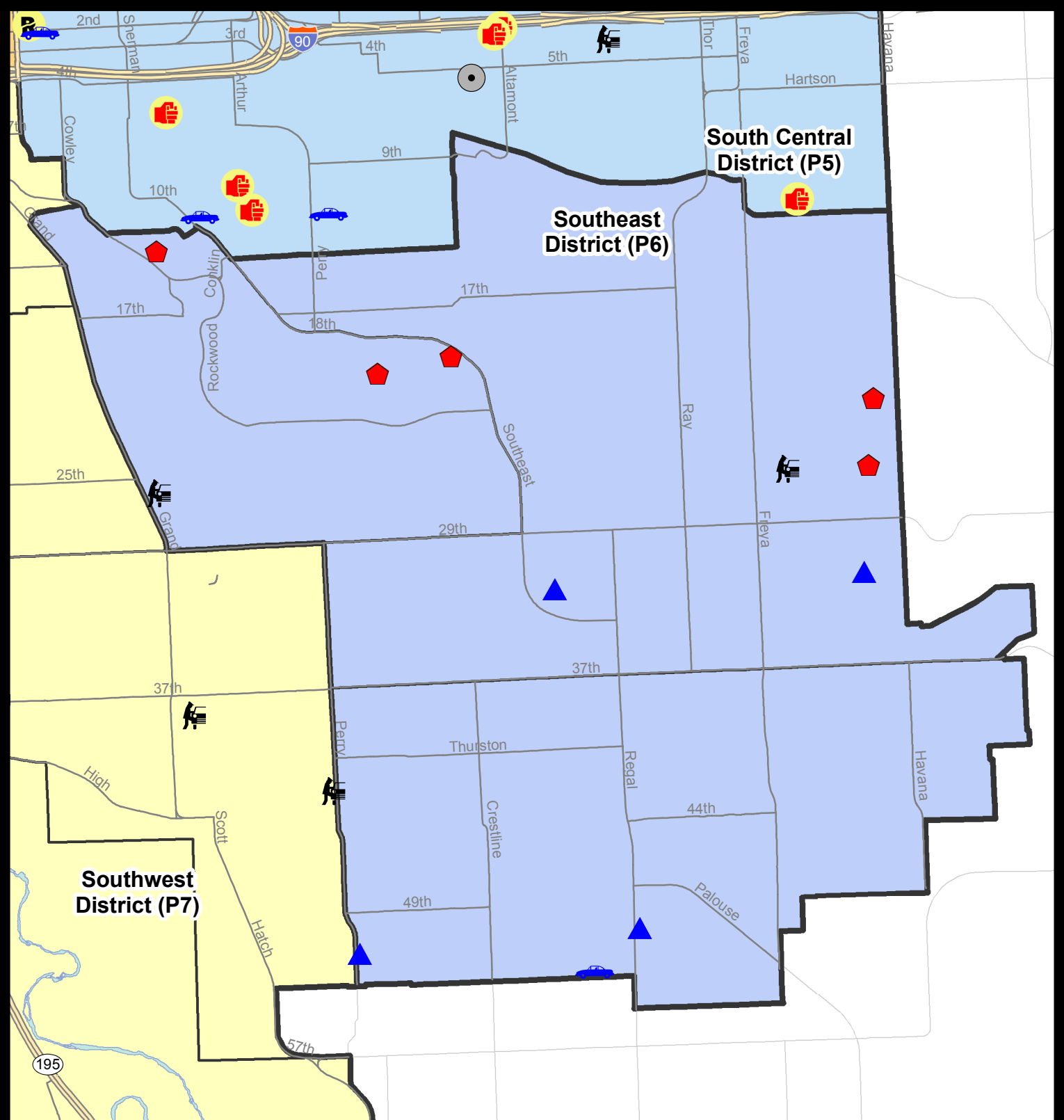
NIBRS Categories (Part 1 Selected)		7 Day Comparison			28 Day Comparison			YTD Comparison		
		Current	Prior	Percent	Current	Prior	Percent	Current	Prior	Percent
Violent	Criminal Homicide	0	0		0	0		0		
	Rape	0	0		1	5	-80.00%	16		
	Robbery - Commercial	0	0		0	0		1		
	Robbery - Person	0	0		0	0		7		
	Aggravated Assault - Non DV	0	0		0	4	-100.00%	16		
	Aggravated Assault - DV	0	0		0	3	-100.00%	12		
Violent Total:		0	0		1	12	-91.67%	52		
Property	Burglary - Residential	5	2	150.00%	15	15	0.00%	64		
	Burglary Garage	4	2	100.00%	7	6	16.67%	53		
	Burglary Commercial	0	1	-100.00%	1	0		6		
	Larceny	8	11	-27.27%	62	91	-31.87%	499		
	Vehicle Theft	1	3	-66.67%	11	7	57.14%	66		
	Arson	0	0		0	0		1		
Property Total:		18	19	-5.26%	96	119	-19.33%	689		
Preliminary Part 1 Crime Totals:		18	19	-5.26%	97	131	-25.95%	741		
Current 7 Day Period:		7/9/2017 - 7/15/2017			Prior 7 Day Period:		7/2/2017 - 7/8/2017			
Current 28 Day Period:		6/18/2017 - 7/15/2017			Prior 28 Day Period:		5/21/2017 - 6/17/2017			
Current YTD Day Period:		1/1/2017 - 7/15/2017			Prior YTD Period:		1/1/2016 - 7/15/2016			

Prepared by SPD Crime Analysis Office - Monday, July 17, 2017

NOTE: SPD moved from UCR to the NIBRS reporting standard on 10/4/16 following the transition to a new RMS System. [Numbers on CompStat reports prior to this date should not be used as a comparison to those on this report.](#) Additional info on these reporting standards can be found on the FBI website: <https://ucr.fbi.gov/nibrs-overview>

This chart represents Preliminary counts of selected crime categories from Police Case Reports. Full statistical analysis to determine the confidence level of this data has not been performed. The % change columns on the preliminary counts differ from the percentage change on the NIBRS crime report, sometimes significantly. The CompStat report is designed for operational use and includes only selected NIBRS categories and coding less complex than full NIBRS rules. Official statistics for these and other NIBRS categories can be found on WASPC & FBI websites once available.





City of Spokane
Southeast District (P6)
Selected Crime Codes
2017-07-09 to 2017-07-15
 Prepared By:
 Crime Analysis Unit
 Spokane Police Department

Legend

NIBRS Events



Criminal Homicide



Rape



Robbery Commercial



Robbery Person



Aggravated Assault



Burglary Residential



Burglary Garage



Burglary Commercial



Vehicle Prowling



Vehicle Theft



Arson



Cases Represent LERMS Crime Codes
 Points may indicate multiple events
 Note: Veh Prowl is only Larceny displayed

For Additional Information on
 Incidents pertaining to an
 Area, Trend, or Pattern
 Contact Information Analysis

0 0.15 0.3 0.6 Miles



THIS IS NOT A LEGAL DOCUMENT:
 The information shown on this map is compiled
 from various sources and is subject to constant
 revision. Information shown on this map should
 not be used to determine the location of facilities
 in relationship to property lines, section lines,
 streets, etc.

Sunday - Saturday

SE - Southeast District (P6)

7/9/2017 TO 7/15/2017



<u>A/C</u>	<u>Offense Statute</u>	<u>Address</u>	<u>Reported Date</u>	<u>Dist</u>
<u>SPC6LH</u>				
C	BURGLARY-2ND DEG	4100 E 32ND AVE	7/9/2017	P6
A	BURGLARY-2ND DEG	3100 S MOUNT VERNON ST	7/10/2017	P6
C	BURGLARY-RESIDENTIAL	4200 E 22ND AVE	7/9/2017	P6
C	BURGLARY-RESIDENTIAL	4200 E 26TH AVE	7/13/2017	P6
C	THEFT-3D (All Other Thefts)	2900 S REGAL ST	7/10/2017	SPC
C	THEFT-3D (All Other Thefts)	4200 E 34TH AVE	7/13/2017	P6
C	THEFT-3D (From Building)	4200 E 22ND AVE	7/9/2017	P6
C	THEFT-3D (From Building)	3200 E CONGRESS AVE	7/10/2017	P6
C	THEFT-3D (From Motor Vehicle)	3700 E 26TH AVE	7/9/2017	P5
C	THEFT-3D (Shoplifting)	2500 E 29TH AVE	7/11/2017	P6
<u>SPC6RW</u>				
A	BURGLARY-RESIDENTIAL	1300 S SHERIDAN ST	7/9/2017	P6
C	BURGLARY-RESIDENTIAL	1700 E 20TH AVE	7/12/2017	P6
A	BURGLARY-RESIDENTIAL	2100 E SOUTHEAST BLVD	7/12/2017	P5
C	THEFT-3D (From Motor Vehicle)	600 E 26TH AVE	7/10/2017	P5
<u>SPC6SG</u>				
C	BURGLARY 2D GARAGE	5000 S REGAL ST	7/13/2017	SPC
C	BURGLARY 2D GARAGE	5100 S PERRY ST	7/14/2017	P7
C	THEFT-3D (From Building)	3200 E 44TH AVE	7/15/2017	P6
C	TMVWOP-1D	2500 E 53RD AVE	7/14/2017	P8

POLICE SUMMARY - Ending: Saturday, July 15, 2017



SW - Southwest District (P7)

Preliminary IBR Counts

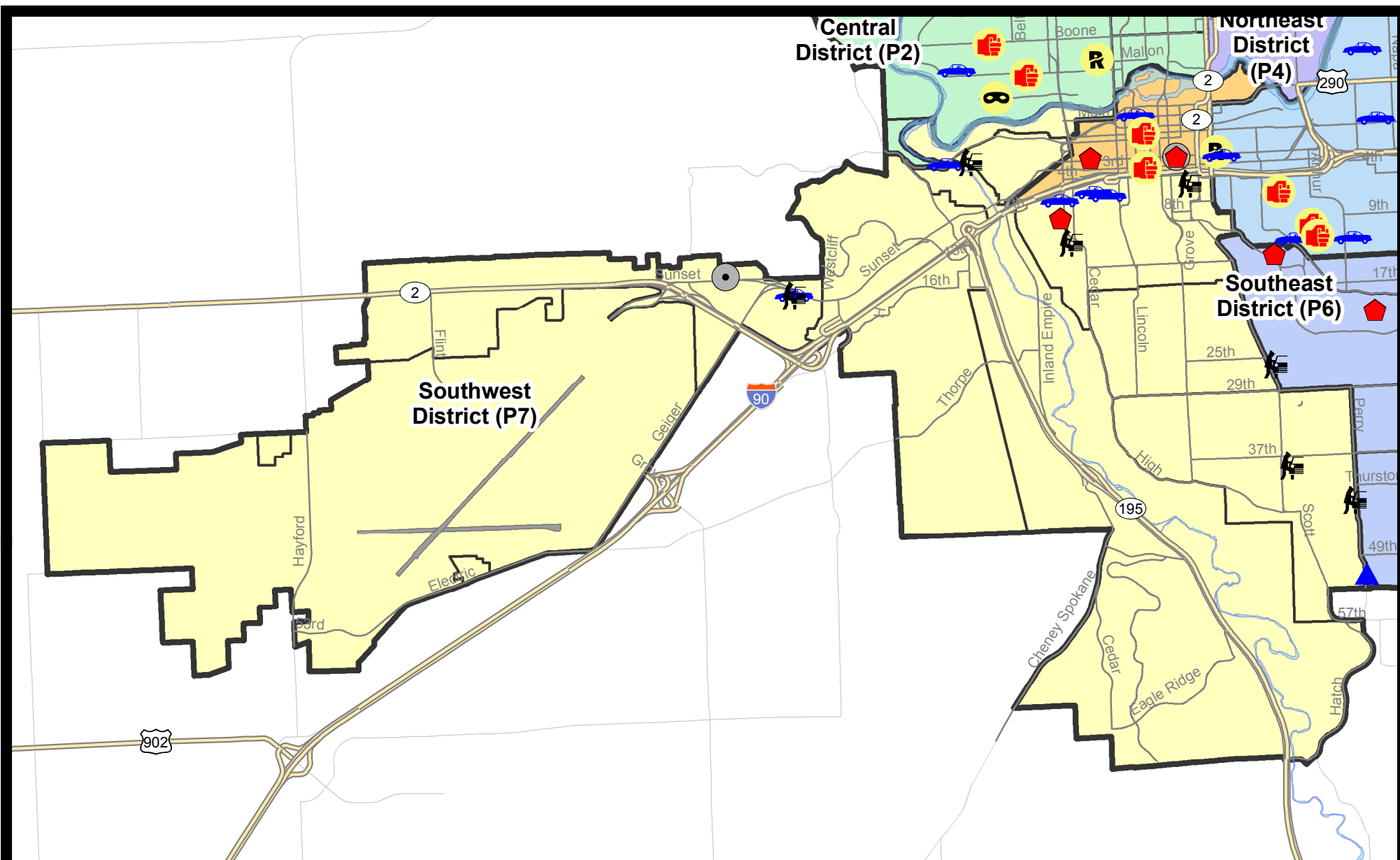
NIBRS Categories (Part 1 Selected)		7 Day Comparison			28 Day Comparison			YTD Comparison		
		Current	Prior	Percent	Current	Prior	Percent	Current	Prior	Percent
Violent	Criminal Homicide	0	0		0	1	-100.00%	1		
	Rape	0	0		5	3	66.67%	19		
	Robbery - Commercial	0	1	-100.00%	1	0		2		
	Robbery - Person	0	1	-100.00%	2	1	100.00%	7		
	Aggravated Assault - Non DV	0	1	-100.00%	7	0		21		
	Aggravated Assault - DV	0	1	-100.00%	2	2	0.00%	18		
Violent Total:		0	4	-100.00%	17	7	142.86%	68		
Property	Burglary - Residential	1	4	-75.00%	16	24	-33.33%	86		
	Burglary Garage	0	2	-100.00%	8	10	-20.00%	48		
	Burglary Commercial	1	0		2	4	-50.00%	20		
	Larceny	11	25	-56.00%	140	182	-23.08%	765		
	Vehicle Theft	5	2	150.00%	23	21	9.52%	116		
	Arson	0	0		0	0		2		
Property Total:		18	33	-45.45%	189	241	-21.58%	1037		
Preliminary Part 1 Crime Totals:		18	37	-51.35%	206	248	-16.94%	1105		
Current 7 Day Period:		7/9/2017 - 7/15/2017			Prior 7 Day Period:		7/2/2017 - 7/8/2017			
Current 28 Day Period:		6/18/2017 - 7/15/2017			Prior 28 Day Period:		5/21/2017 - 6/17/2017			
Current YTD Day Period:		1/1/2017 - 7/15/2017			Prior YTD Period:		1/1/2016 - 7/15/2016			

Prepared by SPD Crime Analysis Office - Monday, July 17, 2017

NOTE: SPD moved from UCR to the NIBRS reporting standard on 10/4/16 following the transition to a new RMS System. [Numbers on CompStat reports prior to this date should not be used as a comparison to those on this report.](#) Additional info on these reporting standards can be found on the FBI website: <https://ucr.fbi.gov/nibrs-overview>

This chart represents Preliminary counts of selected crime categories from Police Case Reports. Full statistical analysis to determine the confidence level of this data has not been performed. The % change columns on the preliminary counts differ from the percentage change on the NIBRS crime report, sometimes significantly. The CompStat report is designed for operational use and includes only selected NIBRS categories and coding less complex than full NIBRS rules. Official statistics for these and other NIBRS categories can be found on WASPC & FBI websites once available.





City of Spokane
Southwest District (P7)
Selected
Crime Types
2017-07-09 to 2017-07-15

Prepared By:
Crime Analysis Unit
Spokane Police Department

Legend

NIBRS Events



Robbery Commercial

Robbery Person

Aggravated Assault

Burglary Residential

Burglary Garage

Burglary Commercial

Vehicle Prowling

Vehicle Theft

Arson

Cases Represent LERMS Crime Codes
 Points may indicate multiple events
 Note: Veh Prowl is only Larceny category displayed



For Additional Information on Incidents
 pertaining to an Area, Trend, or Pattern
 Contact Information Analysis

0 0.2 0.4 0.6 0.8 1 1.2 1.4 1.6 Miles



THIS IS NOT A LEGAL DOCUMENT:
 The information shown on this map is compiled
 from various sources and is subject to constant
 revision. Information shown on this map should
 not be used to determine the location of facilities
 in relationship to property lines, section lines,
 streets, etc.



Sunday - Saturday

SE - Southwest District (P7)

7/9/2017 TO 7/15/2017



<u>A/C</u>	<u>Offense Statute</u>	<u>Address</u>	<u>Reported Date</u>	<u>Dist</u>
<u>SPD7BA</u>				
C	THEFT-3D (From Motor Vehicle)	100 S COEUR D ALENE ST	7/10/2017	P7
<u>SPD7CH</u>				
C	BURGLARY-RESIDENTIAL	1600 W 8TH AVE	7/11/2017	P7
C	THEFT OF MOTOR VEHICLE	1200 W 5TH AVE	7/12/2017	P7
C	THEFT OF MOTOR VEHICLE	1100 W 6TH AVE	7/13/2017	P7
C	THEFT OF MOTOR VEHICLE	1600 W 6TH AVE	7/14/2017	P7
A	THEFT-3D (From Motor Vehicle)	S MCCLELLAN ST / W 5TH AVE	7/10/2017	P7
C	THEFT-3D (From Motor Vehicle)	1500 W 11TH AVE	7/15/2017	P7
<u>SPD7CS</u>				
C	THEFT-3D (All Other Thefts)	1200 E 30TH AVE	7/10/2017	P7
A	THEFT-3D (From Motor Vehicle)	700 E 38TH AVE	7/10/2017	P7
C	THEFT-3D (From Motor Vehicle)	4200 S PERRY ST	7/10/2017	P7
C	THEFT-3D (Shoplifting)	800 E 29TH AVE	7/9/2017	P7
<u>SPD7MC</u>				
A	THEFT-3D (All Other Thefts)	600 W 29TH AVE	7/11/2017	P7
C	THEFT-3D (From Building)	2200 S TEKOA ST	7/9/2017	P7
C	THEFT-3D (From Building)	2200 S TEKOA ST	7/9/2017	P7
<u>SPD7WH</u>				
C	THEFT OF MOTOR VEHICLE	2900 W RIVERSIDE AVE	7/10/2017	P7
<u>SPD7WP</u>				
C	BURGLARY 2D COMMERCIAL	5600 W SUNSET HWY	7/9/2017	P7
A	THEFT OF MOTOR VEHICLE	1600 S ROYAL ST	7/12/2017	P7
C	THEFT-3D (From Motor Vehicle)	1600 S ROYAL ST	7/12/2017	P7

SPOKANE POLICE DEPARTMENT

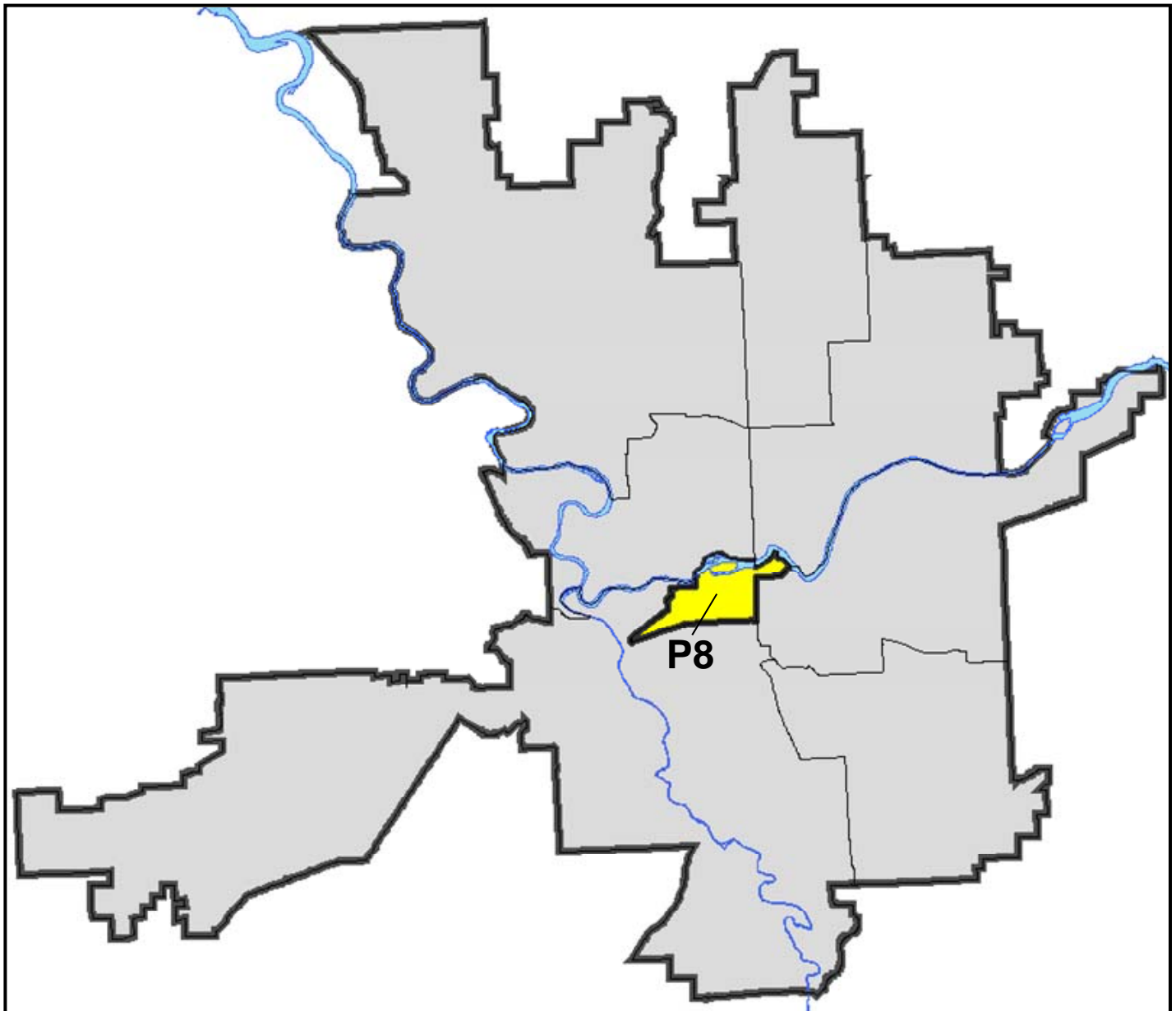
DOWNTOWN

Police Service Area



PSA Commander

Captain David Singley



POLICE SUMMARY - Ending: Saturday, July 15, 2017

DOWNTOWN PRECINCT (P8)



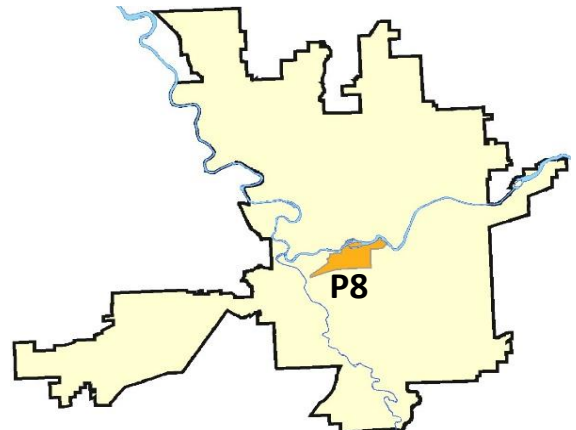
Preliminary IBR Counts

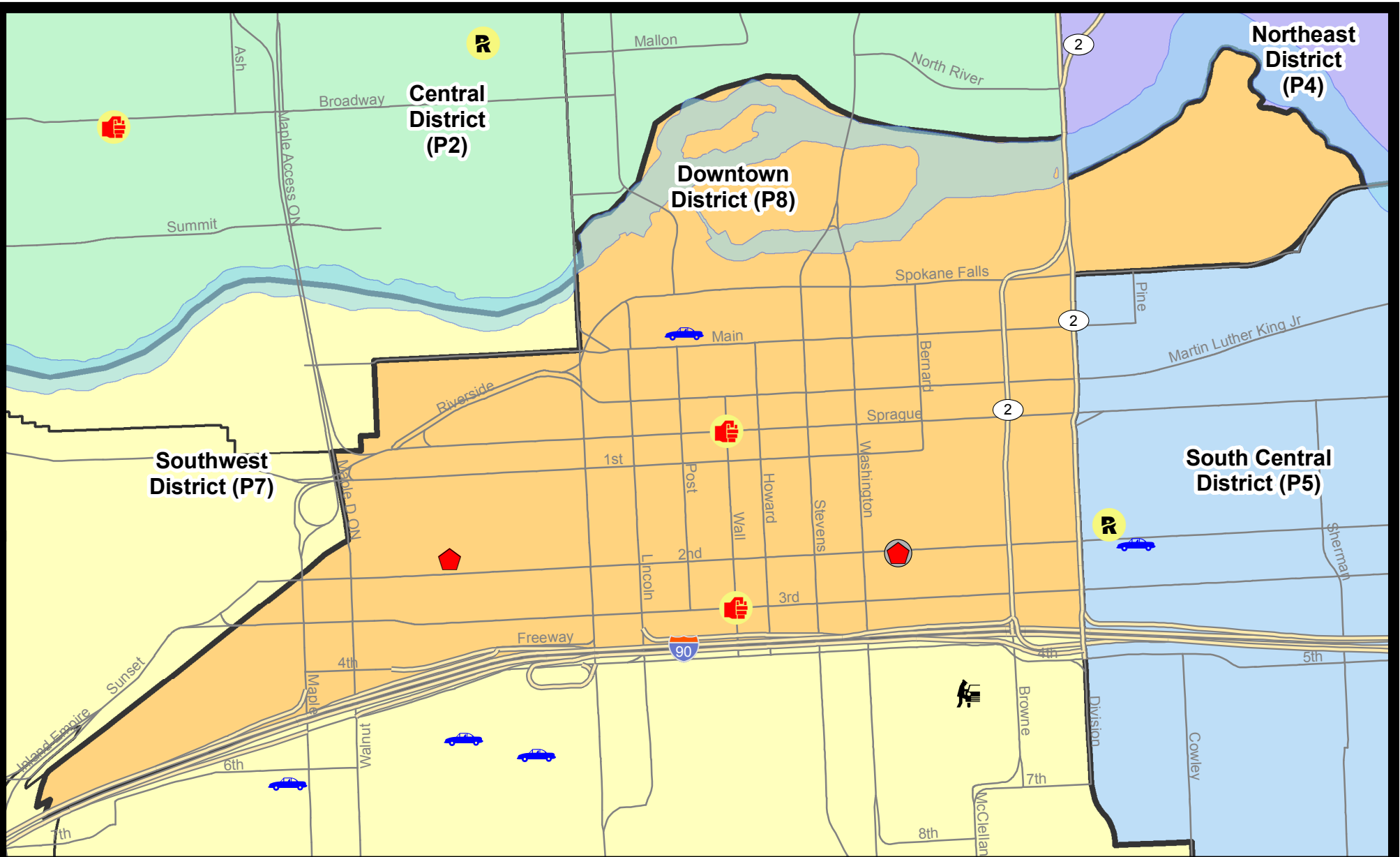
NIBRS Categories (Part 1 Selected)		7 Day Comparison			28 Day Comparison			YTD Comparison		
		Current	Prior	Percent	Current	Prior	Percent	Current	Prior	Percent
Violent	Criminal Homicide	0	0		0	0		0		
	Rape	0	1	-100.00%	1	2	-50.00%	14		
	Robbery - Commercial	0	1	-100.00%	1	0		2		
	Robbery - Person	0	4	-100.00%	8	7	14.29%	25		
	Aggravated Assault - Non DV	2	3	-33.33%	11	10	10.00%	46		
	Aggravated Assault - DV	0	1	-100.00%	3	1	200.00%	12		
Violent Total:		2	10	-80.00%	24	20	20.00%	99		
Property	Burglary - Residential	2	0		2	5	-60.00%	19		
	Burglary Garage	0	0		0	1	-100.00%	2		
	Burglary Commercial	1	0		3	5	-40.00%	21		
	Larceny	5	10	-50.00%	59	110	-46.36%	584		
	Vehicle Theft	1	1	0.00%	6	7	-14.29%	33		
	Arson	0	0		0	0		0		
Property Total:		9	11	-18.18%	70	128	-45.31%	659		
Preliminary Part 1 Crime Totals:		11	21	-47.62%	94	148	-36.49%	758		
Current 7 Day Period:		7/9/2017 - 7/15/2017			Prior 7 Day Period:		7/2/2017 - 7/8/2017			
Current 28 Day Period:		6/18/2017 - 7/15/2017			Prior 28 Day Period:		5/21/2017 - 6/17/2017			
Current YTD Day Period:		1/1/2017 - 7/15/2017			Prior YTD Period:		1/1/2016 - 7/15/2016			

Prepared by SPD Crime Analysis Office - Monday, July 17, 2017

NOTE: SPD moved from UCR to the NIBRS reporting standard on 10/4/16 following the transition to a new RMS System. [Numbers on CompStat reports prior to this date should not be used as a comparison to those on this report.](#) Additional info on these reporting standards can be found on the FBI website: <https://ucr.fbi.gov/nibrs-overview>

This chart represents Preliminary counts of selected crime categories from Police Case Reports. Full statistical analysis to determine the confidence level of this data has not been performed. The % change columns on the preliminary counts differ from the percentage change on the NIBRS crime report, sometimes significantly. The CompStat report is designed for operational use and includes only selected NIBRS categories and coding less complex than full NIBRS rules. Official statistics for these and other NIBRS categories can be found on WASPC & FBI websites once available.



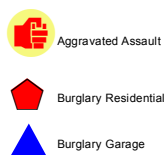



City of Spokane
Downtown District (P8)
Selected
Crime Types
2017-07-09 to 2017-07-15

Prepared By:
 Crime Analysis Unit
 Spokane Police Department

Legend

NIBRS Events



Cases Represent LERMS Crime Codes
 Points may indicate multiple events
 Note: Veh Prowl is only Larceny category displayed



For Additional Information on Incidents
 pertaining to an Area, Trend, or Pattern
 Contact Information Analysis

0 0.2 Miles



THIS IS NOT A LEGAL DOCUMENT:
 The information shown on this map is compiled
 from various sources and is subject to constant
 revision. Information shown on this map should
 not be used to determine the location of facilities
 in relationship to property lines, section lines,
 streets, etc.



Sunday - Saturday

SW - Downtown District (P8)

7/9/2017 TO 7/15/2017



<u>A/C</u>	<u>Offense Statute</u>	<u>Address</u>	<u>Reported Date</u>	<u>Dist</u>
<u>SPD8RS</u>				
C	ASSAULT-2D	S WALL ST / W 3RD AVE	7/12/2017	P8
C	ASSAULT-2D	W SPRAGUE AVE / S WALL ST	7/15/2017	P8
C	BURGLARY 2D COMMERCIAL	300 W 2ND AVE	7/15/2017	P8
C	BURGLARY-1D	100 S ADAMS ST	7/9/2017	P8
A	BURGLARY-RESIDENTIAL	300 W 2ND AVE	7/15/2017	P8
C	THEFT OF MOTOR VEHICLE	800 W MAIN AVE	7/14/2017	P8
A	THEFT-1D (All Other Thefts)	400 W RIVERSIDE AVE	7/13/2017	P8
C	THEFT-2D (All Other Thefts)	800 W MAIN AVE	7/14/2017	P8
C	THEFT-2D (From Building)	0 W PACIFIC AVE	7/13/2017	P8
C	THEFT-3D (All Other Thefts)	W SPRAGUE AVE / S WALL ST	7/15/2017	P8
C	THEFT-3D (From Building)	1400 W 2ND AVE	7/9/2017	P8

POLICE SUMMARY - Ending: Saturday, July 15, 2017



Other Jurisdiction or Unk District

Preliminary IBR Counts

NIBRS Categories (Part 1 Selected)		7 Day Comparison			28 Day Comparison			YTD Comparison		
		Current	Prior	Percent	Current	Prior	Percent	Current	Prior	Percent
Violent	Criminal Homicide	0	0		0	0		0		
	Rape	0	0		0	2	-100.00%	16		
	Robbery - Commercial	0	0		0	1	-100.00%	8		
	Robbery - Person	0	0		0	0		13		
	Aggravated Assault - Non DV	0	0		0	4	-100.00%	43		
	Aggravated Assault - DV	0	0		1	1	0.00%	10		
	Violent Total:	0	0		1	8	-87.50%	90		
Property	Burglary - Residential	0	0		0	0		1		
	Burglary Garage	0	0		0	0		0		
	Burglary Commercial	0	0		0	0		1		
	Larceny	0	1	-100.00%	4	6	-33.33%	40		
	Vehicle Theft	0	0		0	3	-100.00%	30		
	Arson	0	0		0	2	-100.00%	2		
	Property Total:	0	1	-100.00%	4	11	-63.64%	74		
Preliminary Part 1 Crime Totals:		0	1	-100.00%	5	19	-73.68%	164		
Current 7 Day Period:		7/9/2017 - 7/15/2017			Prior 7 Day Period:		7/2/2017 - 7/8/2017			
Current 28 Day Period:		6/18/2017 - 7/15/2017			Prior 28 Day Period:		5/21/2017 - 6/17/2017			
Current YTD Day Period:		1/1/2017 - 7/15/2017			Prior YTD Period:		1/1/2016 - 7/15/2016			

Prepared by SPD Crime Analysis Office - Monday, July 17, 2017

NOTE: SPD moved from UCR to the NIBRS reporting standard on 10/4/16 following the transition to a new RMS System. [Numbers on CompStat reports prior to this date should not be used as a comparison to those on this report.](#) Additional info on these reporting standards can be found on the FBI website: <https://ucr.fbi.gov/nibrs-overview>

This chart represents Preliminary counts of selected crime categories from Police Case Reports. Full statistical analysis to determine the confidence level of this data has not been performed. The % change columns on the preliminary counts differ from the percentage change on the NIBRS crime report, sometimes significantly. The CompStat report is designed for operational use and includes only selected NIBRS categories and coding less complex than full NIBRS rules. Official statistics for these and other NIBRS categories can be found on WASPC & FBI websites once available.

Sunday - Saturday

7/9/2017 TO 7/15/2017

Other Jurisdiction/Unk District



A/C **Offense Statute**

Address

Reported Date

Dist

#Type!

#Typ