

SPOKANE POLICE DEPARTMENT

PRELIMINARY CITYWIDE **IBR** CRIME REPORT



Preliminary IBR Counts

CHIEF OF POLICE

Period Ending: Saturday, June 24, 2017

Craig Meidl

NIBRS Categories (Part 1 Selected)		7 Day Comparison			28 Day Comparison			YTD Comparison		
		Current	Prior	Percent	Current	Prior	Percent	Current	Prior	Percent
Violent	Criminal Homicide	0	0		1	0		3		
	Rape	8	6	33.33%	25	42	-40.48%	166		
	Robbery - Commercial	2	2	0.00%	5	4	25.00%	47		
	Robbery - Person	4	4	0.00%	18	10	80.00%	96		
	Aggravated Assault - Non DV	4	12	-66.67%	38	35	8.57%	257		
	Aggravated Assault - DV	9	11	-18.18%	37	25	48.00%	178		
Violent Total:		27	35	-22.86%	124	116	6.90%	747		
Property	Burglary - Residential	30	41	-26.83%	140	92	52.17%	587		
	Burglary Garage	15	19	-21.05%	74	45	64.44%	312		
	Burglary Commercial	12	10	20.00%	40	36	11.11%	237		
	Larceny	278	317	-12.30%	1159	1163	-0.34%	6105		
	Vehicle Theft	36	46	-21.74%	176	150	17.33%	952		
	Arson	0	2	-100.00%	7	4	75.00%	14		
Property Total:		371	435	-14.71%	1596	1490	7.11%	8207		
Preliminary Part 1 Crime Totals:		398	470	-15.32%	1720	1606	7.10%	8954		

Current 7 Day Period: 6/18/2017 - 6/24/2017

Prior 7 Day Period: 6/11/2017 - 6/17/2017

Current 28 Day Period: 5/28/2017 - 6/24/2017

Prior 28 Day Period: 4/30/2017 - 5/27/2017

Current YTD Day Period: 1/1/2017 - 6/24/2017

Prior YTD Period: 1/1/2016 - 6/24/2016

Prepared by SPD Crime Analysis Office - Monday, June 26, 2017

NOTE: SPD moved from UCR to the NIBRS reporting standard on 10/4/16 following the transition to a new RMS System. Numbers on CompStat reports prior to this date should not be used as a comparison to those on this report. Additional info on these reporting standards can be found on the FBI website: <https://ucr.fbi.gov/nibrs-overview>

This chart represents Preliminary counts of selected crime categories from Police Case Reports. Full statistical analysis to determine the confidence level of this data has not been performed. The % change columns on the preliminary counts differ from the percentage change on the NIBRS crime report, sometimes significantly. The CompStat report is designed for operational use and includes only selected NIBRS categories and coding less complex than full NIBRS rules. Official statistics for these and other NIBRS categories can be found on WASPC & FBI websites once available.



SPOKANE POLICE DEPARTMENT



NORTH Police Service Area

PSA Commander

Captain Dan Torok

Northwest District (P1)

Central District (P2)

Neva-Wood District (P3)

Northeast District (P4)



POLICE SUMMARY - Ending: Saturday, June 24, 2017

NORTH PRECINCT (P1, P2, P3, and P4)



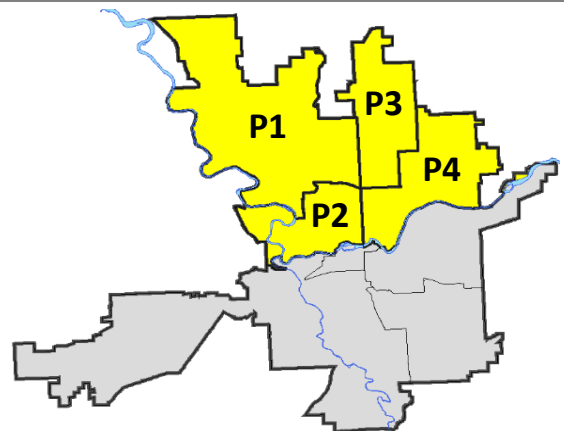
Preliminary IBR Counts

NIBRS Categories (Part 1 Selected)		7 Day Comparison			28 Day Comparison			YTD Comparison		
		Current	Prior	Percent	Current	Prior	Percent	Current	Prior	Percent
Violent	Criminal Homicide	0	0		0	0		2		
	Rape	5	3	66.67%	12	23	-47.83%	86		
	Robbery - Commercial	2	2	0.00%	5	3	66.67%	35		
	Robbery - Person	3	2	50.00%	10	3	233.33%	39		
	Aggravated Assault - Non DV	3	6	-50.00%	17	14	21.43%	119		
	Aggravated Assault - DV	5	5	0.00%	21	11	90.91%	103		
Violent Total:		18	18	0.00%	65	54	20.37%	384		
Property	Burglary - Residential	17	19	-10.53%	86	48	79.17%	366		
	Burglary Garage	11	12	-8.33%	49	29	68.97%	200		
	Burglary Commercial	6	7	-14.29%	23	24	-4.17%	151		
	Larceny	153	161	-4.97%	641	716	-10.47%	3712		
	Vehicle Theft	19	25	-24.00%	110	92	19.57%	570		
	Arson	0	1	-100.00%	4	3	33.33%	8		
Property Total:		206	225	-8.44%	913	912	0.11%	5007		
Preliminary Part 1 Crime Totals:		224	243	-7.82%	978	966	1.24%	5391		
Current 7 Day Period:		6/18/2017 - 6/24/2017			Prior 7 Day Period:		6/11/2017 - 6/17/2017			
Current 28 Day Period:		5/28/2017 - 6/24/2017			Prior 28 Day Period:		4/30/2017 - 5/27/2017			
Current YTD Day Period:		1/1/2017 - 6/24/2017			Prior YTD Period:		1/1/2016 - 6/24/2016			

Prepared by SPD Crime Analysis Office - Monday, June 26, 2017

NOTE: SPD moved from UCR to the NIBRS reporting standard on 10/4/16 following the transition to a new RMS System. [Numbers on CompStat reports prior to this date should not be used as a comparison to those on this report.](#) Additional info on these reporting standards can be found on the FBI website: <https://ucr.fbi.gov/nibrs-overview>

This chart represents Preliminary counts of selected crime categories from Police Case Reports. Full statistical analysis to determine the confidence level of this data has not been performed. The % change columns on the preliminary counts differ from the percentage change on the NIBRS crime report, sometimes significantly. The CompStat report is designed for operational use and includes only selected NIBRS categories and coding less complex than full NIBRS rules. Official statistics for these and other NIBRS categories can be found on WASPC & FBI websites once available.



POLICE SUMMARY - Ending: Saturday, June 24, 2017



NW - Northwest District (P1)

Preliminary IBR Counts

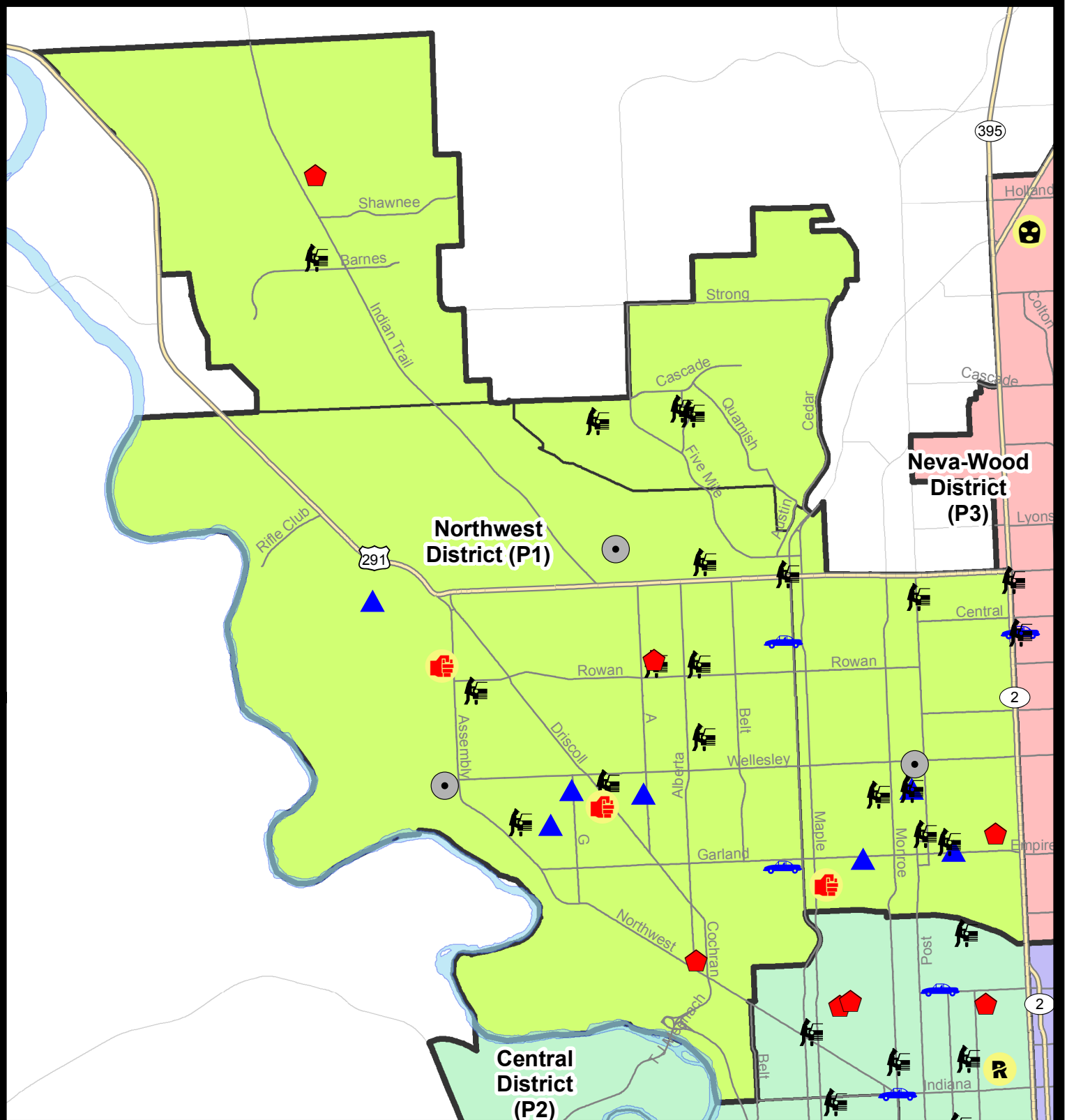
NIBRS Categories (Part 1 Selected)		7 Day Comparison			28 Day Comparison			YTD Comparison		
		Current	Prior	Percent	Current	Prior	Percent	Current	Prior	Percent
Violent	Criminal Homicide	0	0		0	0		0		
	Rape	0	1	-100.00%	2	2	0.00%	14		
	Robbery - Commercial	0	1	-100.00%	1	1	0.00%	3		
	Robbery - Person	0	0		0	0		9		
	Aggravated Assault - Non DV	1	2	-50.00%	3	3	0.00%	31		
	Aggravated Assault - DV	2	0		3	1	200.00%	15		
Violent Total:		3	4	-25.00%	9	7	28.57%	72		
Property	Burglary - Residential	4	9	-55.56%	25	14	78.57%	90		
	Burglary Garage	7	3	133.33%	20	11	81.82%	63		
	Burglary Commercial	3	3	0.00%	7	7	0.00%	23		
	Larceny	42	44	-4.55%	152	178	-14.61%	804		
	Vehicle Theft	2	3	-33.33%	14	18	-22.22%	98		
	Arson	0	0		2	1	100.00%	3		
Property Total:		58	62	-6.45%	220	229	-3.93%	1081		
Preliminary Part 1 Crime Totals:		61	66	-7.58%	229	236	-2.97%	1153		
Current 7 Day Period:		6/18/2017 - 6/24/2017			Prior 7 Day Period:		6/11/2017 - 6/17/2017			
Current 28 Day Period:		5/28/2017 - 6/24/2017			Prior 28 Day Period:		4/30/2017 - 5/27/2017			
Current YTD Day Period:		1/1/2017 - 6/24/2017			Prior YTD Period:		1/1/2016 - 6/24/2016			

Prepared by SPD Crime Analysis Office - Monday, June 26, 2017

NOTE: SPD moved from UCR to the NIBRS reporting standard on 10/4/16 following the transition to a new RMS System. [Numbers on CompStat reports prior to this date should not be used as a comparison to those on this report.](#) Additional info on these reporting standards can be found on the FBI website: <https://ucr.fbi.gov/nibrs-overview>

This chart represents Preliminary counts of selected crime categories from Police Case Reports. Full statistical analysis to determine the confidence level of this data has not been performed. The % change columns on the preliminary counts differ from the percentage change on the NIBRS crime report, sometimes significantly. The CompStat report is designed for operational use and includes only selected NIBRS categories and coding less complex than full NIBRS rules. Official statistics for these and other NIBRS categories can be found on WASPC & FBI websites once available.





City of Spokane
Northwest District (P1)
Selected
Crime Codes
2017-06-18 to 2017-06-24
 Prepared By:
Crime Analysis Unit
Spokane Police Department

Legend

NIBRS Events



Criminal Homicide



Rape



Robbery Commercial



Robbery Person



Aggravated Assault



Burglary Residential



Burglary Garage



Burglary Commercial



Vehicle Prowling



Vehicle Theft



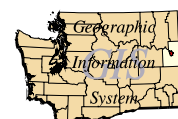
Arson



Cases Represent LERMS Crime Codes
 Points may indicate multiple events
 Note: Veh Prowl is only Larceny displayed

For Additional Information on
 Incidents pertaining to an
 Area, Trend, or Pattern
 Contact Information Analysis

0 0.25 0.5 1 Miles



THIS IS NOT A LEGAL DOCUMENT.
 The information shown on this map is compiled
 from various sources and is subject to constant
 revision. Information shown on this map should
 not be used to determine the location of facilities
 in relationship to property lines, section lines,
 streets, etc.

Sunday - Saturday

6/18/2017 TO 6/24/2017

NW - Northwest District (P1)



A/C	Offense Statute	Address	Reported Date	Dist
C	THEFT-2D (All Other Thefts)	UNKNOWN	6/22/2017	P1
<u>SPA1BS</u>				
	BURGLARY-2ND DEG	3000 W HOLYOKE AVE	6/22/2017	
C	THEFT-3D (From Motor Vehicle)	1700 W FRANCIS AVE	6/18/2017	P1
C	THEFT-3D (From Motor Vehicle)	2400 W HOUSTON AVE	6/21/2017	P2
<u>SPA1FM</u>				
C	THEFT-2D (From Motor Vehicle)	2300 W AIMEE CT	6/18/2017	P1
C	THEFT-2D (From Motor Vehicle)	2400 W AIMEE AVE	6/18/2017	P1
C	THEFT-3D (From Motor Vehicle)	3200 W TRINITY AVE	6/20/2017	P1
<u>SPA1IT</u>				
C	BURGLARY-RESIDENTIAL	9800 N ARROWHEAD RD	6/19/2017	P1
C	THEFT-2D (From Building)	9800 N ARROWHEAD RD	6/19/2017	P1
C	THEFT-3D (All Other Thefts)	5400 W BARNES RD	6/21/2017	P1
C	THEFT-3D (From Motor Vehicle)	5400 W BARNES RD	6/22/2017	P1
<u>SPA1NH</u>				
C	ASSAULT-3D (d)or(f) (Weapon/Instrument/Bodily Harm)	1500 W GORDON AVE	6/22/2017	P1
C	BURGLARY-2ND DEG	4400 N POST ST	6/18/2017	P1
A	BURGLARY-2ND DEG	1100 W GARLAND AVE	6/18/2017	P1
C	BURGLARY-2ND DEG	4600 N POST ST	6/19/2017	P1
C	BURGLARY-2ND DEG	3900 N STEVENS ST	6/21/2017	P1
C	BURGLARY-RESIDENTIAL	4000 N NORMANDIE ST	6/18/2017	P1
C	MAIL THEFT (All Others)	4700 N ADAMS ST	6/21/2017	P1
C	THEFT-1D (From Building)	4000 N NORMANDIE ST	6/18/2017	P1
C	THEFT-2D (From Building)	4600 N POST ST	6/19/2017	P1
C	THEFT-3D (All Other Thefts)	W GARLAND AVE / N MONROE ST	6/20/2017	P2
C	THEFT-3D (All Other Thefts)	1000 W WELLESLEY AVE	6/20/2017	P1
A	THEFT-3D (All Other Thefts)	1200 W DECATUR AVE	6/20/2017	P1
A	THEFT-3D (All Other Thefts)	5400 N HOWARD ST	6/22/2017	P1
C	THEFT-3D (All Other Thefts)	800 W PROVIDENCE AVE	6/23/2017	P1
A	THEFT-3D (From Motor Vehicle)	4000 N WALL ST	6/18/2017	P2
C	THEFT-3D (From Motor Vehicle)	3900 N STEVENS ST	6/18/2017	P1
C	THEFT-3D (From Motor Vehicle)	4400 N POST ST	6/18/2017	P1
C	THEFT-3D (From Motor Vehicle)	4300 N MADISON ST	6/18/2017	P1
A	THEFT-3D (From Motor Vehicle)	6100 N WALL ST	6/20/2017	P1
C	THEFT-3D (Motor Vehicle Parts or Accessories)	4400 N MONROE ST	6/18/2017	P1

SPA1NW

A/C	Offense Statute	Address	Reported Date	Dist
C	ASSAULT-2D	5700 N ASSEMBLY ST	6/21/2017	P1
C	ASSAULT-2D	4400 N E ST	6/24/2017	P1
C	BURGLARY-1D	5600 N LOMA DR	6/21/2017	P1
A	BURGLARY-2ND DEG	6200 N CAMBRIDGE DR	6/20/2017	P1
A	BURGLARY-2ND DEG	4500 N G ST	6/20/2017	P2
C	BURGLARY-2ND DEG	3000 N ALBERTA ST	6/21/2017	P2
C	BURGLARY-2ND DEG	3600 W LONGFELLOW AVE	6/22/2017	P1
C	BURGLARY-2ND DEG	4500 W WELLESLEY AVE	6/23/2017	P1
C	BURGLARY-2ND DEG	2900 W PRINCETON AVE	6/23/2017	P1
C	MAIL THEFT (All Others)	2800 W WELLESLEY AVE	6/22/2017	P1
C	MAIL THEFT (All Others)	2800 W WELLESLEY AVE	6/22/2017	P1
C	THEFT OF MOTOR VEHICLE	5700 N OAK ST	6/18/2017	P1
C	THEFT OF MOTOR VEHICLE	1800 W GARLAND AVE	6/19/2017	P1
C	THEFT(FIREARM) (From Building)	4600 N AUBREY L WHITE PKWY	6/22/2017	P1
C	THEFT(FIREARM) (From Motor Vehicle)	3200 W HOFFMAN AVE	6/20/2017	P1
C	THEFT-2D (All Other Thefts)	2300 W QUEEN AVE	6/23/2017	P1
C	THEFT-3D (All Other Thefts)	4300 N BELT ST	6/18/2017	P1
C	THEFT-3D (All Other Thefts)	3300 W DALTON AVE	6/19/2017	P2
C	THEFT-3D (All Other Thefts)	2500 W WELLESLEY AVE	6/24/2017	P1
C	THEFT-3D (From Building)	2200 W WELLESLEY AVE	6/18/2017	P1
C	THEFT-3D (From Motor Vehicle)	3200 W HOFFMAN AVE	6/20/2017	P1
C	THEFT-3D (From Motor Vehicle)	5600 N LOMA DR	6/21/2017	P1
A	THEFT-3D (From Motor Vehicle)	2400 W OLYMPIC AVE	6/22/2017	P1
A	THEFT-3D (From Motor Vehicle)	3900 W LONGFELLOW AVE	6/23/2017	P1
A	THEFT-3D (From Motor Vehicle)	4200 W SANSON AVE	6/23/2017	SPA
C	THEFT-3D (Motor Vehicle Parts or Accessories)	3700 W LONGFELLOW AVE	6/18/2017	P1
C	THEFT-3D (Motor Vehicle Parts or Accessories)	1800 W GARLAND AVE	6/19/2017	P1
C	THEFT-3D (Shoplifting)	2100 W NORTHWEST BLVD	6/20/2017	P1
C	THEFT-3D (Shoplifting)	2500 W WELLESLEY AVE	6/22/2017	P1
A	VEHICLE PROWLING-2D/From Motor Vehicle	5500 N COCHRAN ST	6/23/2017	P2

POLICE SUMMARY - Ending: Saturday, June 24, 2017



NW - North Central District (P2)

Preliminary IBR Counts

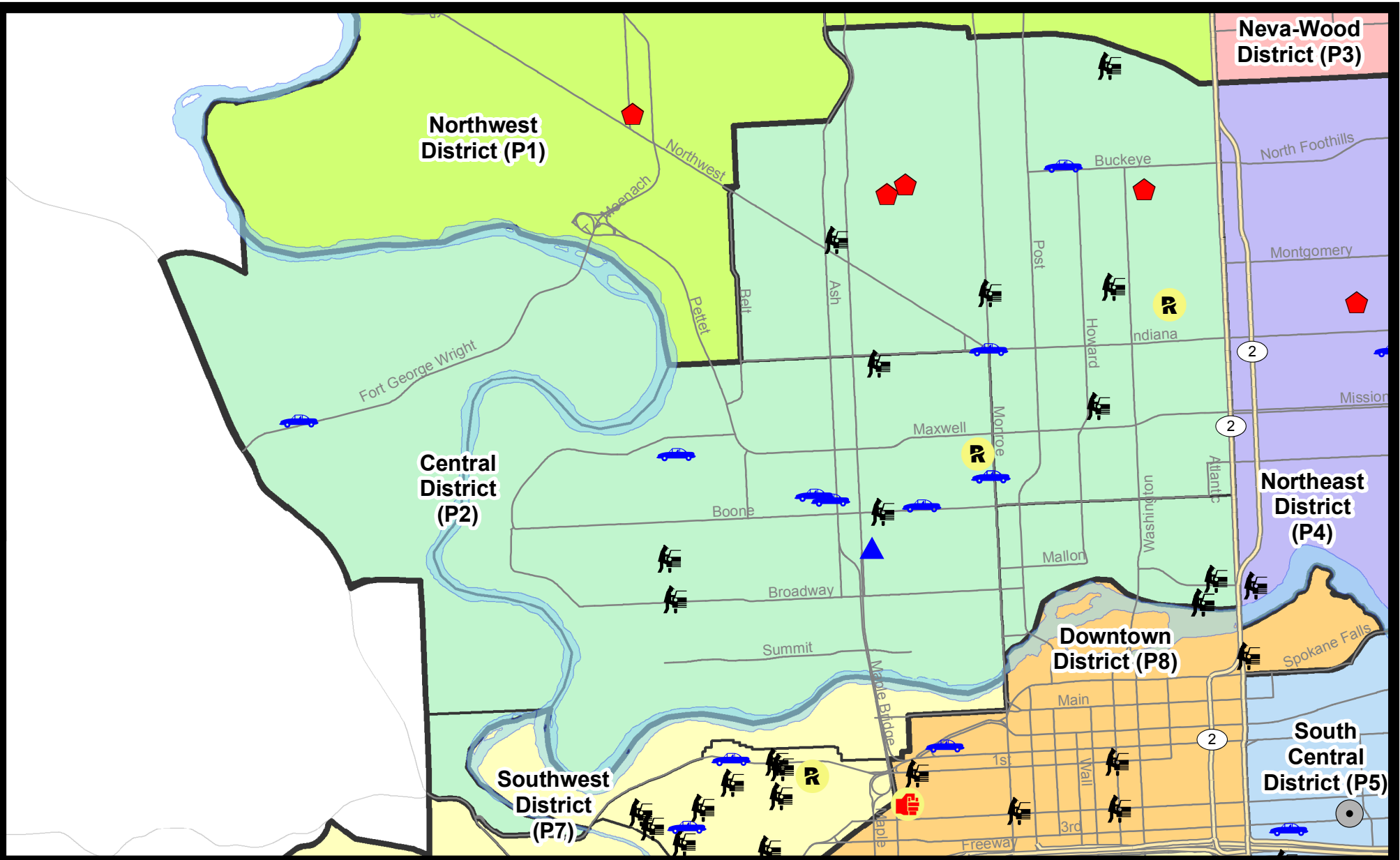
NIBRS Categories (Part 1 Selected)		7 Day Comparison			28 Day Comparison			YTD Comparison		
		Current	Prior	Percent	Current	Prior	Percent	Current	Prior	Percent
Violent	Criminal Homicide	0	0		0	0		0		
	Rape	2	1	100.00%	4	6	-33.33%	25		
	Robbery - Commercial	0	0		0	1	-100.00%	4		
	Robbery - Person	0	0		3	0		8		
	Aggravated Assault - Non DV	1	1	0.00%	4	3	33.33%	33		
	Aggravated Assault - DV	0	0		2	2	0.00%	26		
Violent Total:		3	2	50.00%	13	12	8.33%	96		
Property	Burglary - Residential	3	4	-25.00%	20	7	185.71%	87		
	Burglary Garage	1	3	-66.67%	10	6	66.67%	50		
	Burglary Commercial	0	1	-100.00%	2	5	-60.00%	56		
	Larceny	42	21	100.00%	128	126	1.59%	683		
	Vehicle Theft	9	13	-30.77%	38	17	123.53%	114		
	Arson	0	1	-100.00%	1	2	-50.00%	3		
Property Total:		55	43	27.91%	199	163	22.09%	993		
Preliminary Part 1 Crime Totals:		58	45	28.89%	212	175	21.14%	1089		
Current 7 Day Period:		6/18/2017 - 6/24/2017			Prior 7 Day Period:		6/11/2017 - 6/17/2017			
Current 28 Day Period:		5/28/2017 - 6/24/2017			Prior 28 Day Period:		4/30/2017 - 5/27/2017			
Current YTD Day Period:		1/1/2017 - 6/24/2017			Prior YTD Period:		1/1/2016 - 6/24/2016			

Prepared by SPD Crime Analysis Office - Monday, June 26, 2017

NOTE: SPD moved from UCR to the NIBRS reporting standard on 10/4/16 following the transition to a new RMS System. [Numbers on CompStat reports prior to this date should not be used as a comparison to those on this report.](#) Additional info on these reporting standards can be found on the FBI website: <https://ucr.fbi.gov/nibrs-overview>

This chart represents Preliminary counts of selected crime categories from Police Case Reports. Full statistical analysis to determine the confidence level of this data has not been performed. The % change columns on the preliminary counts differ from the percentage change on the NIBRS crime report, sometimes significantly. The CompStat report is designed for operational use and includes only selected NIBRS categories and coding less complex than full NIBRS rules. Official statistics for these and other NIBRS categories can be found on WASPC & FBI websites once available.
















City of Spokane
Central District (P2)
Selected
Crime Types
2017-06-18 to 2017-06-24
 Prepared By:
 Crime Analysis Unit
 Spokane Police Department

Legend


NIBRS Events

- | | | | |
|---|--|---|---|
|  Criminal Homicide |  Robbery Commercial |  Aggravated Assault |  Burglary Commercial |
|  Rape |  Robbery Person |  Burglary Residential |  Vehicle Prowling |
| | |  Burglary Garage |  Vehicle Theft |
| | | |  Arson |

Cases Represent LERMS Crime Codes
 Points may indicate multiple events
 Note: Veh Prowl is only Larceny category displayed



For Additional Information on Incidents
 pertaining to an Area, Trend, or Pattern
 Contact Information Analysis



THIS IS NOT A LEGAL DOCUMENT:
 The information shown on this map is compiled
 from various sources and is subject to constant
 revision. Information shown on this map should
 not be used to determine the location of facilities
 in relationship to property lines, section lines,
 streets, etc.



Sunday - Saturday

NW - Central District (P2)

6/18/2017 TO 6/24/2017



A/C	Offense Statute	Address	Reported Date	Dist
C	ASSAULT-3D (d)or(f) (Weapon/Instrument/Bodily Harm)		6/20/2017	P2
SPA2EG				
C	BURGLARY-RESIDENTIAL	2600 N CALISPEL ST	6/18/2017	P2
C	BURGLARY-RESIDENTIAL	1400 W CHELAN AVE	6/21/2017	P1
C	BURGLARY-RESIDENTIAL	1300 W CHELAN AVE	6/24/2017	P2
C	RAPE OF A CHILD-3D (RAPE)		6/23/2017	P2
C	THEFT OF MOTOR VEHICLE	600 W BUCKEYE AVE	6/18/2017	P2
C	THEFT OF MOTOR VEHICLE	N MONROE ST / W NORTHWEST BLVD	6/20/2017	P2
C	THEFT-2D (All Other Thefts)	1200 W MANSFIELD AVE	6/20/2017	P2
C	THEFT-2D (All Other Thefts)	1400 N LINCOLN ST	6/21/2017	P2
C	THEFT-2D (From Building)	2400 N ATLANTIC ST	6/23/2017	P2
C	THEFT-3D (All Other Thefts)	1900 N MADISON ST	6/20/2017	P2
C	THEFT-3D (All Other Thefts)	1900 W GRACE AVE	6/20/2017	P2
C	THEFT-3D (From Building)	1300 N WASHINGTON ST	6/20/2017	P2
C	THEFT-3D (From Building)	1400 W CHELAN AVE	6/21/2017	P1
C	THEFT-3D (From Building)	1600 W FAIRVIEW AVE	6/22/2017	P2
C	THEFT-3D (From Building)	300 W CARLISLE AVE	6/22/2017	P2
C	THEFT-3D (From Building)	300 W CARLISLE AVE	6/23/2017	P2
C	THEFT-3D (From Motor Vehicle)	1600 N HOWARD ST	6/18/2017	P2
C	THEFT-3D (From Motor Vehicle)	1600 W NORTHWEST BLVD	6/20/2017	P2
A	THEFT-3D (From Motor Vehicle)	400 W DALTON AVE	6/22/2017	SPA
C	THEFT-3D (From Motor Vehicle)	400 W MANSFIELD AVE	6/24/2017	P2
C	THEFT-3D (Shoplifting)	700 W BOONE AVE	6/19/2017	P2
C	THEFT-3D (Shoplifting)	700 W BOONE AVE	6/24/2017	P2
C	THEFT-CITY (Shoplifting)	1600 W NORTHWEST BLVD	6/24/2017	P2
C	VEHICLE PROWLING-2D/From Motor Vehicle	2100 N MONROE ST	6/23/2017	P1
SPA2RS				
C	THEFT-2D (From Motor Vehicle)	800 N DIVISION ST	6/23/2017	P2
C	THEFT-3D (All Other Thefts)	900 N DIVISION ST	6/21/2017	P2
C	THEFT-3D (From Building)	900 N DIVISION ST	6/18/2017	P2
C	THEFT-3D (From Motor Vehicle)	200 W NORTH RIVER DR	6/19/2017	P2
C	THEFT-3D (From Motor Vehicle)	200 W NORTH RIVER DR	6/24/2017	P2
SPA2WC				
C	BURGLARY-2ND DEG	1500 W DEAN AVE	6/20/2017	P2
C	RAPE-3D (RAPE)		6/21/2017	P2
C	THEFT OF MOTOR VEHICLE	1200 N ASH ST	6/19/2017	P1
C	THEFT OF MOTOR VEHICLE	1300 N MONROE ST	6/19/2017	P1

A/C	Offense Statute	Address	Reported Date	Dist
C	THEFT OF MOTOR VEHICLE	1300 N MONROE ST	6/19/2017	P1
C	THEFT OF MOTOR VEHICLE	1300 W BOONE AVE	6/20/2017	P1
C	THEFT OF MOTOR VEHICLE	N OAK ST / W SHARP AVE	6/22/2017	P1
C	THEFT OF MOTOR VEHICLE	2400 W MAXWELL AVE	6/23/2017	P1
C	THEFT-1D (All Other Thefts)	2400 W BROADWAY AVE	6/20/2017	P2
C	THEFT-2D (All Other Thefts)	1900 W GARDNER AVE	6/19/2017	P2
C	THEFT-2D (From Motor Vehicle)	N WALNUT ST / W BOONE AVE	6/19/2017	P2
C	THEFT-3D (All Other Thefts)	2800 W MALLON AVE	6/18/2017	P2
C	THEFT-3D (All Other Thefts)	1700 W BRIDGE AVE	6/19/2017	P2
C	THEFT-3D (All Other Thefts)	1800 W DEAN AVE	6/20/2017	P1
C	THEFT-3D (From Building)	1500 W SHARP AVE	6/20/2017	P2
C	THEFT-3D (From Building)	1500 N ELM ST	6/20/2017	P2
C	THEFT-3D (From Building)	W AUGUSTA AVE / N MAPLE ST	6/21/2017	P2
C	THEFT-3D (From Building)	500 N JEFFERSON LN	6/23/2017	P2
C	THEFT-3D (From Building)	2400 W MALLON AVE	6/23/2017	P2
C	THEFT-3D (From Motor Vehicle)	2400 W DEAN AVE	6/20/2017	P2
C	THEFT-3D (From Motor Vehicle)	1800 N WALNUT ST	6/21/2017	P2
C	THEFT-3D (From Motor Vehicle)	2400 W BROADWAY AVE	6/22/2017	P2
C	THEFT-3D (Motor Vehicle Parts or Accessories)	1200 W BOONE AVE	6/21/2017	P2
C	THEFT-3D (Motor Vehicle Parts or Accessories)	2800 W GARDNER AVE	6/23/2017	P2
C	THEFT-3D (Motor Vehicle Parts or Accessories)	1000 W SPOFFORD AVE	6/23/2017	P2
C	THEFT-3D (Motor Vehicle Parts or Accessories)	1500 W BOONE AVE	6/23/2017	P2
C	THEFT-3D (Shoplifting)	1300 N ASH ST	6/21/2017	P2
SPA2WH				
C	THEFT OF MOTOR VEHICLE	4100 W FORT GEORGE WRIGHT DR	6/20/2017	P1

POLICE SUMMARY - Ending: Saturday, June 24, 2017



NE - Neva-Wood District (P3)

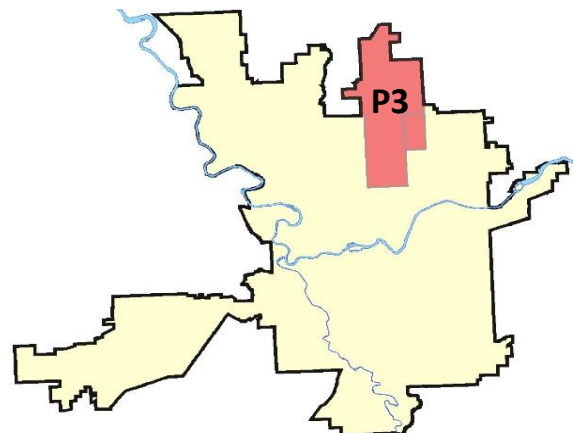
Preliminary IBR Counts

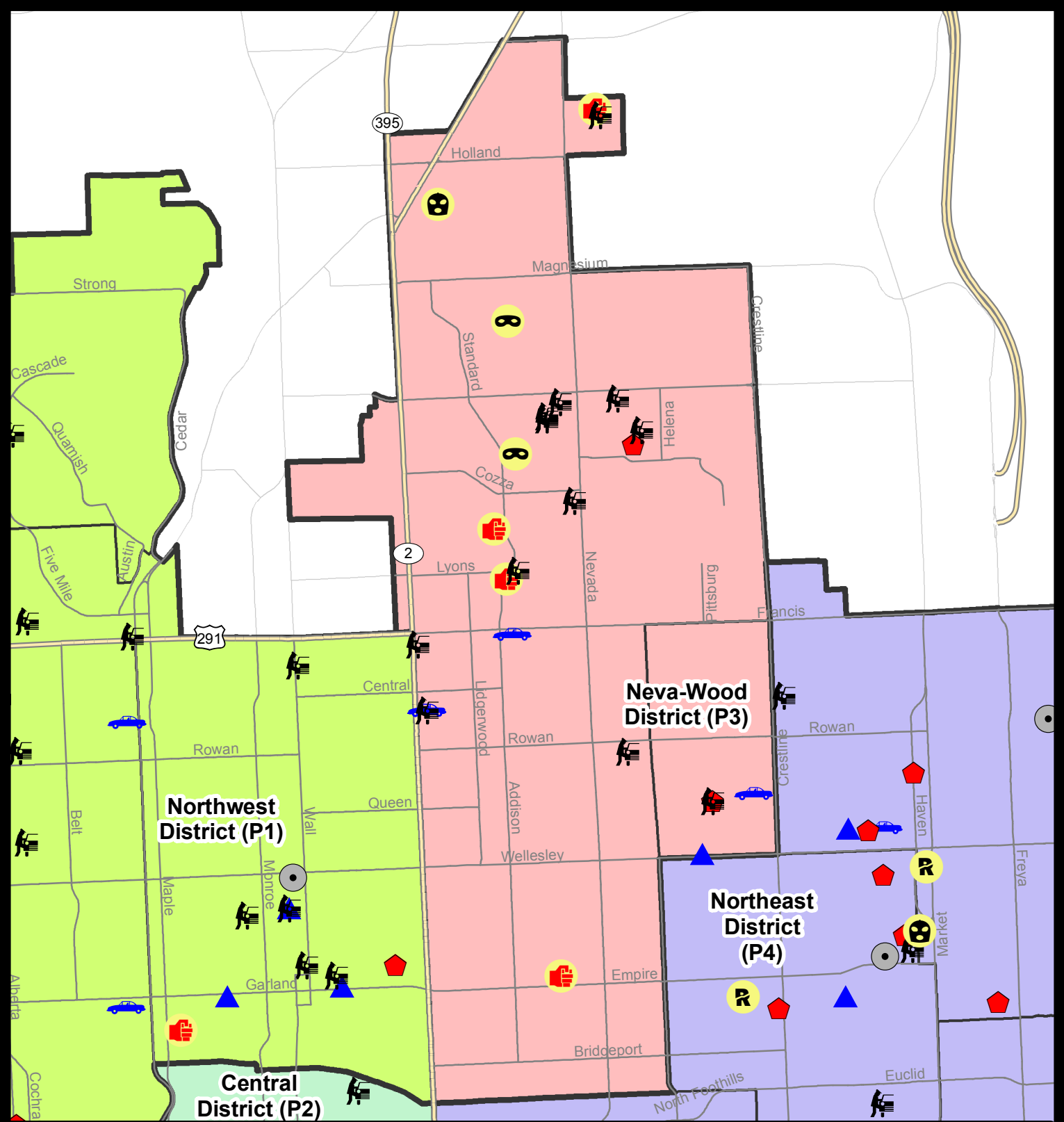
NIBRS Categories (Part 1 Selected)		7 Day Comparison			28 Day Comparison			YTD Comparison		
		Current	Prior	Percent	Current	Prior	Percent	Current	Prior	Percent
Violent	Criminal Homicide	0	0		0	0		1		
	Rape	0	1	-100.00%	3	6	-50.00%	22		
	Robbery - Commercial	1	0		1	0		16		
	Robbery - Person	2	0		3	0		9		
	Aggravated Assault - Non DV	1	1	0.00%	5	3	66.67%	30		
	Aggravated Assault - DV	3	1	200.00%	9	3	200.00%	34		
Violent Total:		7	3	133.33%	21	12	75.00%	112		
Property	Burglary - Residential	2	5	-60.00%	22	15	46.67%	112		
	Burglary Garage	1	2	-50.00%	8	7	14.29%	49		
	Burglary Commercial	0	2	-100.00%	8	8	0.00%	39		
	Larceny	41	56	-26.79%	216	275	-21.45%	1462		
	Vehicle Theft	4	4	0.00%	29	39	-25.64%	207		
	Arson	0	0		0	0		0		
Property Total:		48	69	-30.43%	283	344	-17.73%	1869		
Preliminary Part 1 Crime Totals:		55	72	-23.61%	304	356	-14.61%	1981		
Current 7 Day Period:		6/18/2017 - 6/24/2017			Prior 7 Day Period:		6/11/2017 - 6/17/2017			
Current 28 Day Period:		5/28/2017 - 6/24/2017			Prior 28 Day Period:		4/30/2017 - 5/27/2017			
Current YTD Day Period:		1/1/2017 - 6/24/2017			Prior YTD Period:		1/1/2016 - 6/24/2016			

Prepared by SPD Crime Analysis Office - Monday, June 26, 2017

NOTE: SPD moved from UCR to the NIBRS reporting standard on 10/4/16 following the transition to a new RMS System. [Numbers on CompStat reports prior to this date should not be used as a comparison to those on this report.](#) Additional info on these reporting standards can be found on the FBI website: <https://ucr.fbi.gov/nibrs-overview>

This chart represents Preliminary counts of selected crime categories from Police Case Reports. Full statistical analysis to determine the confidence level of this data has not been performed. The % change columns on the preliminary counts differ from the percentage change on the NIBRS crime report, sometimes significantly. The CompStat report is designed for operational use and includes only selected NIBRS categories and coding less complex than full NIBRS rules. Official statistics for these and other NIBRS categories can be found on WASPC & FBI websites once available.





City of Spokane
Neva-Wood District (P3)
Selected
Crime Codes
2017-06-18 to 2017-06-24
Prepared By:
Crime Analysis Unit
Spokane Police Department

Legend

NIBRS Events



Criminal Homicide



Rape



Robbery Commercial



Robbery Person



Aggravated Assault



Burglary Residential



Burglary Commercial



Burglary Garage



Vehicle Prowling



Vehicle Theft



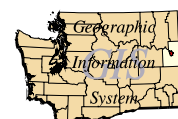
Arson



Cases Represent LERMS Crime Codes
Points may indicate multiple events
Note: Veh Prowl is only Larceny displayed

For Additional Information on
Incidents pertaining to an
Area, Trend, or Pattern
Contact Information Analysis

0 0.2 0.4 0.8 Miles



THIS IS NOT A LEGAL DOCUMENT.
 The information shown on this map is compiled from various sources and is subject to constant revision. Information shown on this map should not be used to determine the location of facilities in relationship to property lines, section lines, streets, etc.

Sunday - Saturday

6/18/2017 TO 6/24/2017

NE - Neva-Wood District (P3)



A/C	Offense Statute	Address	Reported Date	Dist
SPB3NL				
C	ASSAULT-2D	700 E GARLAND AVE	6/22/2017	P4
C	ASSAULT-2D	9700 N MORTON CT	6/23/2017	P1
C	ASSAULT-3D (d)or(f) (Weapon/Instrument/Bodily Harm)	6600 N ADDISON ST	6/22/2017	P4
A	BURGLARY-RESIDENTIAL	7500 N PERRY ST	6/21/2017	P4
C	MAIL THEFT (All Others)	7200 N NEVADA ST	6/19/2017	P3
C	ROBBERY-1D (All Except Purse Snatching)	600 E GRETA AVE	6/21/2017	P2
C	ROBBERY-2D (All Except Purse Snatching)	9100 N NEWPORT HWY	6/20/2017	P3
C	ROBBERY-2D (All Except Purse Snatching)	500 E STONEWALL AVE	6/21/2017	P4
C	THEFT OF MOTOR VEHICLE	5800 N DIVISION ST	6/20/2017	P3
C	THEFT OF MOTOR VEHICLE	5800 N DIVISION ST	6/21/2017	P4
C	THEFT OF MOTOR VEHICLE	500 E FRANCIS AVE	6/21/2017	P4
C	THEFT WITH INTENT TO RESELL (From Building)	7400 N PITTSBURG ST	6/22/2017	P3
C	THEFT-2D (From Building)	200 E WEDGEWOOD AVE	6/19/2017	P3
C	THEFT-2D (From Building)	100 E DALKE AVE	6/21/2017	P3
C	THEFT-2D (From Building)	9200 N NEVADA ST	6/21/2017	P3
C	THEFT-2D (From Building)	8400 N NEVADA ST	6/23/2017	P3
C	THEFT-2D (From Motor Vehicle)	1400 E GRASSLAND CT	6/18/2017	P3
C	THEFT-2D (From Motor Vehicle)	7700 N HARPERS FERRY ST	6/19/2017	P3
C	THEFT-3D (All Other Thefts)	9200 N NEVADA ST	6/20/2017	P3
C	THEFT-3D (All Other Thefts)	500 E ROCKWELL AVE	6/20/2017	P3
C	THEFT-3D (All Other Thefts)	9600 N DIVISION ST	6/20/2017	P3
C	THEFT-3D (All Other Thefts)	7300 N COLTON ST	6/21/2017	P8
C	THEFT-3D (All Other Thefts)	800 E PROVIDENCE AVE	6/21/2017	P3
C	THEFT-3D (All Other Thefts)	6800 N CINCINNATI ST	6/21/2017	P3
C	THEFT-3D (All Other Thefts)	9600 N DIVISION ST	6/24/2017	P3
C	THEFT-3D (From Building)	900 E BEACON AVE	6/18/2017	P3
C	THEFT-3D (From Building)	4700 N DIVISION ST	6/21/2017	P3
C	THEFT-3D (From Building)	5900 N MAYFAIR ST	6/22/2017	P3
C	THEFT-3D (From Building)	7200 N CINCINNATI ST	6/22/2017	P3
C	THEFT-3D (From Motor Vehicle)	7200 N NEVADA ST	6/18/2017	P3
C	THEFT-3D (From Motor Vehicle)	1200 E NORTH AVE	6/18/2017	P3
A	THEFT-3D (From Motor Vehicle)	7800 N MORTON ST	6/18/2017	P3
A	THEFT-3D (From Motor Vehicle)	7700 N HARPERS FERRY ST	6/19/2017	P3
C	THEFT-3D (From Motor Vehicle)	5800 N DIVISION ST	6/20/2017	P3
C	THEFT-3D (From Motor Vehicle)	6700 N STANDARD ST	6/21/2017	P3
C	THEFT-3D (From Motor Vehicle)	7800 N WILDING DR	6/21/2017	P3
A	THEFT-3D (From Motor Vehicle)	9700 N MORTON CT	6/24/2017	P3
C	THEFT-3D (Motor Vehicle Parts or Accessories)	7200 N NEVADA ST	6/18/2017	P3

For protection of victim privacy, the entire address on sexual assault crimes has been redacted.

A/C	Offense Statute	Address	Reported Date	Dist
C	THEFT-3D (Motor Vehicle Parts or Accessories)	6700 N STANDARD ST	6/18/2017	SPB
C	THEFT-3D (Motor Vehicle Parts or Accessories)	0 E PINE RIDGE CT	6/21/2017	P3
C	THEFT-3D (Shoplifting)	5800 N DIVISION ST	6/19/2017	P3
C	THEFT-3D (Shoplifting)	9200 N COLTON ST	6/20/2017	P2
C	THEFT-3D (Shoplifting)	6500 N NEVADA ST	6/21/2017	P3
C	THEFT-3D (Shoplifting)	9200 N NEVADA ST	6/21/2017	P3
C	THEFT-3D (Shoplifting)	9200 N COLTON ST	6/21/2017	P3
C	THEFT-3D (Shoplifting)	8700 N DIVISION ST	6/22/2017	P3
C	THEFT-3D (Shoplifting)	4700 N DIVISION ST	6/23/2017	P3
C	THEFT-CITY (From Building)	100 E SANSON AVE	6/19/2017	P3
C	THEFT-CITY (Shoplifting)	6500 N NEVADA ST	6/21/2017	P2
A	VEHICLE PROWLING-2D/No Theft	6200 N DIVISION ST	6/21/2017	P3
C	WEAPON(INTIMIDATE WITH)	7000 N WISCOMB ST	6/23/2017	P3

SPB3WH

C	BURGLARY-2ND DEG	1600 E WELLESLEY AVE	6/19/2017	P4
C	BURGLARY-RESIDENTIAL	1600 E QUEEN AVE	6/19/2017	P4
C	THEFT OF MOTOR VEHICLE	1900 E QUEEN AVE	6/18/2017	P4
C	VEHICLE PROWLING-2D/No Theft	1600 E QUEEN AVE	6/19/2017	P4

POLICE SUMMARY - Ending: Saturday, June 24, 2017



NE - Northeast District (P4)

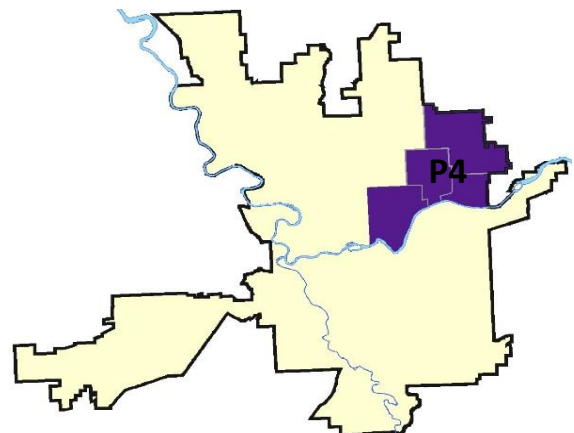
Preliminary IBR Counts

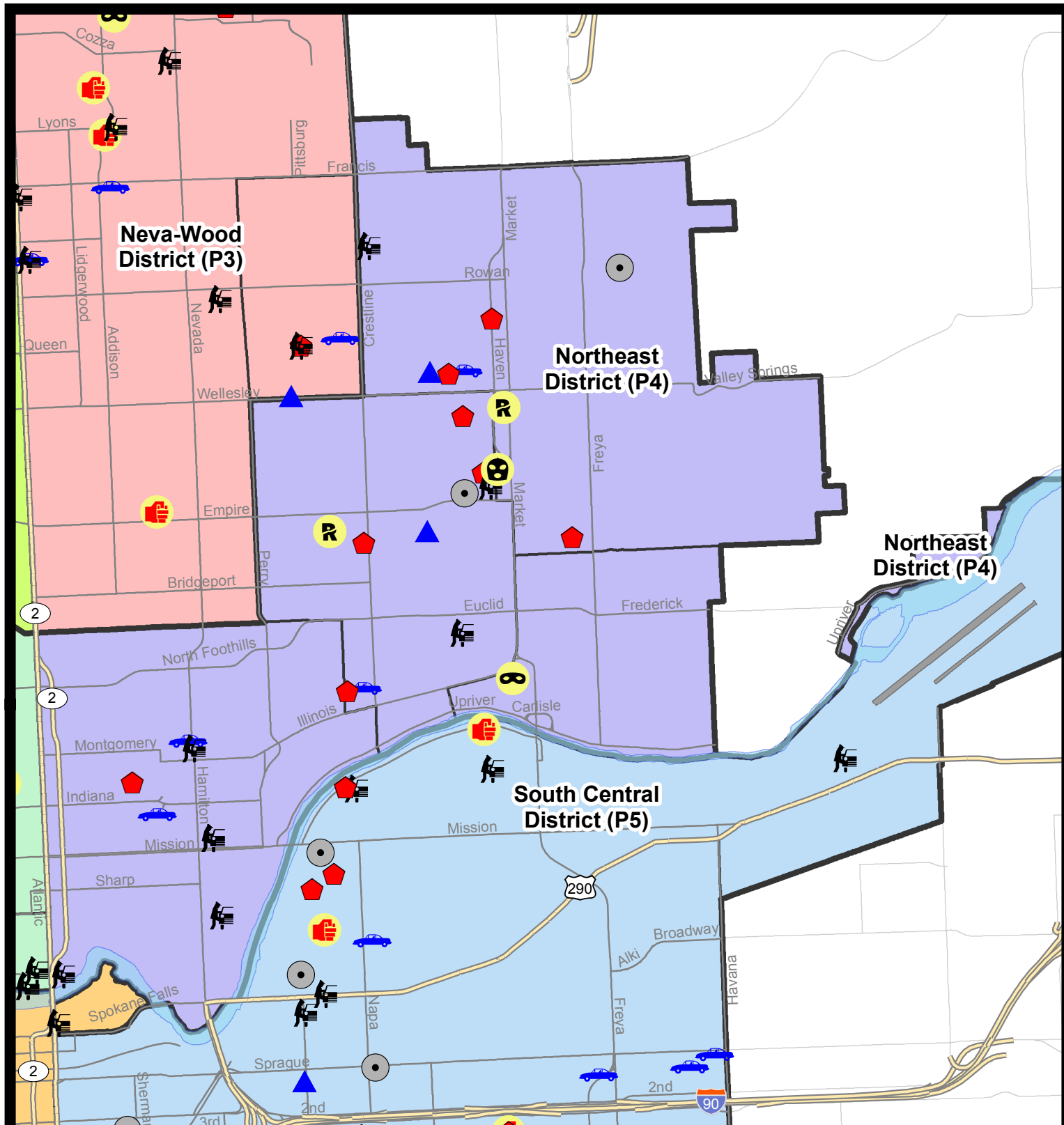
NIBRS Categories (Part 1 Selected)		7 Day Comparison			28 Day Comparison			YTD Comparison		
		Current	Prior	Percent	Current	Prior	Percent	Current	Prior	Percent
Violent	Criminal Homicide	0	0		0	0		1		
	Rape	3	0		3	9	-66.67%	25		
	Robbery - Commercial	1	1	0.00%	3	1	200.00%	12		
	Robbery - Person	1	2	-50.00%	4	3	33.33%	13		
	Aggravated Assault - Non DV	0	2	-100.00%	5	5	0.00%	25		
	Aggravated Assault - DV	0	4	-100.00%	7	5	40.00%	28		
Violent Total:		5	9	-44.44%	22	23	-4.35%	104		
Property	Burglary - Residential	8	1	700.00%	19	12	58.33%	77		
	Burglary Garage	2	4	-50.00%	11	5	120.00%	38		
	Burglary Commercial	3	1	200.00%	6	4	50.00%	33		
	Larceny	28	40	-30.00%	145	137	5.84%	763		
	Vehicle Theft	4	5	-20.00%	29	18	61.11%	151		
	Arson	0	0		1	0		2		
Property Total:		45	51	-11.76%	211	176	19.89%	1064		
Preliminary Part 1 Crime Totals:		50	60	-16.67%	233	199	17.09%	1168		
Current 7 Day Period:		6/18/2017 - 6/24/2017			Prior 7 Day Period:		6/11/2017 - 6/17/2017			
Current 28 Day Period:		5/28/2017 - 6/24/2017			Prior 28 Day Period:		4/30/2017 - 5/27/2017			
Current YTD Day Period:		1/1/2017 - 6/24/2017			Prior YTD Period:		1/1/2016 - 6/24/2016			

Prepared by SPD Crime Analysis Office - Monday, June 26, 2017

NOTE: SPD moved from UCR to the NIBRS reporting standard on 10/4/16 following the transition to a new RMS System. [Numbers on CompStat reports prior to this date should not be used as a comparison to those on this report.](#) Additional info on these reporting standards can be found on the FBI website: <https://ucr.fbi.gov/nibrs-overview>

This chart represents Preliminary counts of selected crime categories from Police Case Reports. Full statistical analysis to determine the confidence level of this data has not been performed. The % change columns on the preliminary counts differ from the percentage change on the NIBRS crime report, sometimes significantly. The CompStat report is designed for operational use and includes only selected NIBRS categories and coding less complex than full NIBRS rules. Official statistics for these and other NIBRS categories can be found on WASPC & FBI websites once available.





City of Spokane
Northeast District (P4)
Selected Crime Codes
2017-06-18 to 2017-06-24
 Prepared By:
Crime Analysis Unit
Spokane Police Department

Legend

NIBRS Events



Criminal Homicide



Rape



Robbery Commercial



Robbery Person



Aggravated Assault



Burglary Residential



Burglary Garage



Burglary Commercial



Vehicle Prowling



Vehicle Theft



Arson



*Cases Represent LERMS Crime Codes
 Points may indicate multiple events
 Note: Veh Prowl is only Larceny displayed*

*For Additional Information on
 Incidents pertaining to an
 Area, Trend, or Pattern
 Contact Information Analysis*

0 0.2 0.4 0.8 Miles



THIS IS NOT A LEGAL DOCUMENT.
 The information shown on this map is compiled from various sources and is subject to constant revision. Information shown on this map should not be used to determine the location of facilities in relationship to property lines, section lines, streets, etc.

Sunday - Saturday

NE - Northeast District (P4)

6/18/2017 TO 6/24/2017



<u>A/C</u>	<u>Offense Statute</u>	<u>Address</u>	<u>Reported Date</u>	<u>Dist</u>
C	RAPE OF A CHILD-3D (RAPE)		6/19/2017	P4
<u>SPB4BE</u>				
C	BURGLARY-1D	2000 E GORDON AVE	6/18/2017	P3
C	BURGLARY-1D	4100 N REGAL ST	6/23/2017	P4
C	BURGLARY-2ND DEG	2800 E HERROY AVE	6/18/2017	P3
C	BURGLARY-2ND DEG	2800 E GARLAND AVE	6/18/2017	P3
C	BURGLARY-2ND DEG	3700 N COOK ST	6/23/2017	P4
C	BURGLARY-RESIDENTIAL	2600 N NAPA ST	6/20/2017	P4
C	RAPE-2ND (RAPE)		6/21/2017	P2
C	THEFT OF MOTOR VEHICLE	2600 N MARTIN ST	6/19/2017	P4
C	THEFT-1D (From Motor Vehicle)	2900 N LACEY ST	6/21/2017	P4
C	THEFT-3D (All Other Thefts)	1700 E LACROSSE AVE	6/21/2017	P4
C	THEFT-3D (From Motor Vehicle)	3900 N MARKET ST	6/22/2017	P4
C	THEFT-CITY (From Building)	2600 N NAPA ST	6/20/2017	P4
C	THEFT-CITY (From Building)	4100 N REGAL ST	6/23/2017	P4
<u>SPB4HI</u>				
C	BURGLARY-2ND DEG	5500 N JULIA ST	6/19/2017	P4
C	BURGLARY-2ND DEG	4800 N SMITH ST	6/21/2017	P4
A	BURGLARY-RESIDENTIAL	4800 N LACEY ST	6/18/2017	P4
C	BURGLARY-RESIDENTIAL	3000 E DIAMOND AVE	6/18/2017	P4
A	BURGLARY-RESIDENTIAL	3400 E GLASS AVE	6/21/2017	P4
C	RAPE-3D (RAPE)		6/19/2017	P4
C	ROBBERY-1D (All Except Purse Snatching)	4100 N MARKET ST	6/21/2017	P4
C	THEFT OF MOTOR VEHICLE	4800 N NELSON ST	6/23/2017	P1
C	THEFT-3D (All Other Thefts)	2100 E WELLESLEY AVE	6/20/2017	P4
C	THEFT-3D (From Building)	5700 N HAVEN ST	6/24/2017	P4
C	THEFT-3D (From Motor Vehicle)	2100 E COLUMBIA AVE	6/22/2017	P4
A	THEFT-3D (Motor Vehicle Parts or Accessories)	4900 N STONE ST	6/21/2017	P4
<u>SPB4LO</u>				
C	BURGLARY-RESIDENTIAL	500 E BALDWIN AVE	6/19/2017	P1
C	THEFT OF MOTOR VEHICLE	600 E NORA AVE	6/19/2017	P3
C	THEFT OF MOTOR VEHICLE	2200 N HAMILTON ST	6/19/2017	P4
C	THEFT-2D (All Other Thefts)	1400 E MISSION AVE	6/22/2017	P4
C	THEFT-2D (From Motor Vehicle)	900 E MISSION AVE	6/19/2017	P2
C	THEFT-3D (All Other Thefts)	1700 N DIVISION ST	6/19/2017	P4
C	THEFT-3D (All Other Thefts)	2600 N MADELIA ST	6/20/2017	P4
C	THEFT-3D (All Other Thefts)	1700 N DIVISION ST	6/20/2017	P2

A/C	Offense Statute	Address	Reported Date	Dist
C	THEFT-3D (All Other Thefts)	500 E NORA AVE	6/23/2017	P4
C	THEFT-3D (All Other Thefts)	2900 N CINCINNATI ST	6/24/2017	P4
C	THEFT-3D (From Building)	100 E AUGUSTA AVE	6/21/2017	P4
C	THEFT-3D (From Building)	2400 N DIVISION ST	6/21/2017	P4
C	THEFT-3D (From Motor Vehicle)	900 E MISSION AVE	6/18/2017	P4
C	THEFT-3D (From Motor Vehicle)	700 N DIVISION ST	6/19/2017	P4
C	THEFT-3D (From Motor Vehicle)	1000 E DESMET AVE	6/22/2017	P4
C	THEFT-3D (Shoplifting)	200 E NORTH FOOTHILLS DR	6/18/2017	SPB
C	THEFT-3D (Shoplifting)	900 E MISSION AVE	6/22/2017	P4
C	THEFT-CITY (Shoplifting)	2400 N DIVISION ST	6/23/2017	P4
C	VEHICLE PROWLING-2D/From Motor Vehicle	900 E MONTGOMERY AVE	6/22/2017	P4

SPB4MI

C	ROBBERY-1D (All Except Purse Snatching)	2600 N MARKET ST	6/22/2017	P4
C	THEFT-2D (All Other Thefts)	3600 E FREDERICK AVE	6/19/2017	P4
C	THEFT-2D (From Building)	2600 N MARKET ST	6/22/2017	P4
C	THEFT-3D (All Other Thefts)	3100 E MARIETTA AVE	6/22/2017	P2

SPOKANE POLICE DEPARTMENT



SOUTH **Police Service Area**

PSA Commander

Captain Tracie Meidl

South Central District (P5)

Southeast District (P6)

Southwest District (P7)



POLICE SUMMARY - Ending: Saturday, June 24, 2017

SOUTH PRECINCT (P5, P6, and P7)



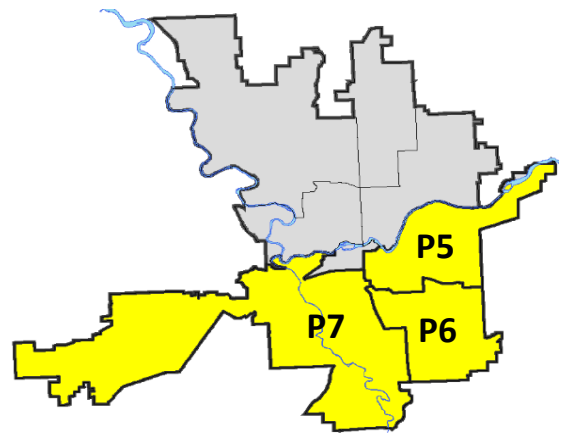
Preliminary IBR Counts

NIBRS Categories (Part 1 Selected)		7 Day Comparison			28 Day Comparison			YTD Comparison		
		Current	Prior	Percent	Current	Prior	Percent	Current	Prior	Percent
Violent	Criminal Homicide	0	0		1	0		1		
	Rape	3	3	0.00%	9	14	-35.71%	49		
	Robbery - Commercial	0	0		0	0		3		
	Robbery - Person	0	0		1	2	-50.00%	26		
	Aggravated Assault - Non DV	1	2	-50.00%	6	8	-25.00%	58		
	Aggravated Assault - DV	3	6	-50.00%	11	11	0.00%	54		
Violent Total:		7	11	-36.36%	28	35	-20.00%	191		
Property	Burglary - Residential	13	19	-31.58%	50	42	19.05%	203		
	Burglary Garage	4	7	-42.86%	24	15	60.00%	110		
	Burglary Commercial	4	1	300.00%	11	10	10.00%	65		
	Larceny	107	108	-0.93%	408	318	28.30%	1811		
	Vehicle Theft	16	18	-11.11%	56	51	9.80%	323		
	Arson	0	1	-100.00%	1	1	0.00%	4		
Property Total:		144	154	-6.49%	550	437	25.86%	2516		
Preliminary Part 1 Crime Totals:		151	165	-8.48%	578	472	22.46%	2707		
Current 7 Day Period:		6/18/2017 - 6/24/2017			Prior 7 Day Period:		6/11/2017 - 6/17/2017			
Current 28 Day Period:		5/28/2017 - 6/24/2017			Prior 28 Day Period:		4/30/2017 - 5/27/2017			
Current YTD Day Period:		1/1/2017 - 6/24/2017			Prior YTD Period:		1/1/2016 - 6/24/2016			

Prepared by SPD Crime Analysis Office - Monday, June 26, 2017

NOTE: SPD moved from UCR to the NIBRS reporting standard on 10/4/16 following the transition to a new RMS System. [Numbers on CompStat reports prior to this date should not be used as a comparison to those on this report.](#) Additional info on these reporting standards can be found on the FBI website: <https://ucr.fbi.gov/nibrs-overview>

This chart represents Preliminary counts of selected crime categories from Police Case Reports. Full statistical analysis to determine the confidence level of this data has not been performed. The % change columns on the preliminary counts differ from the percentage change on the NIBRS crime report, sometimes significantly. The CompStat report is designed for operational use and includes only selected NIBRS categories and coding less complex than full NIBRS rules. Official statistics for these and other NIBRS categories can be found on WASPC & FBI websites once available.



POLICE SUMMARY - Ending: Saturday, June 24, 2017



SE - South Central District (P5)

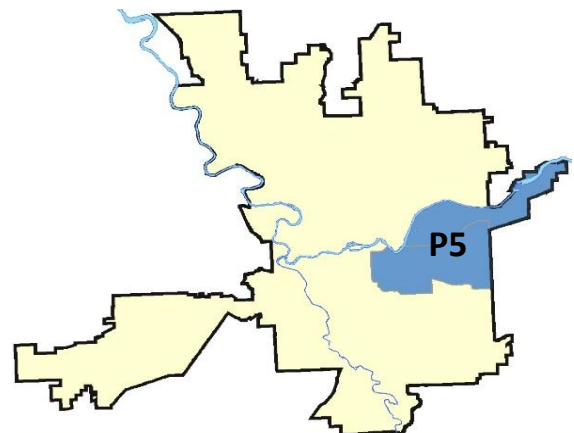
Preliminary IBR Counts

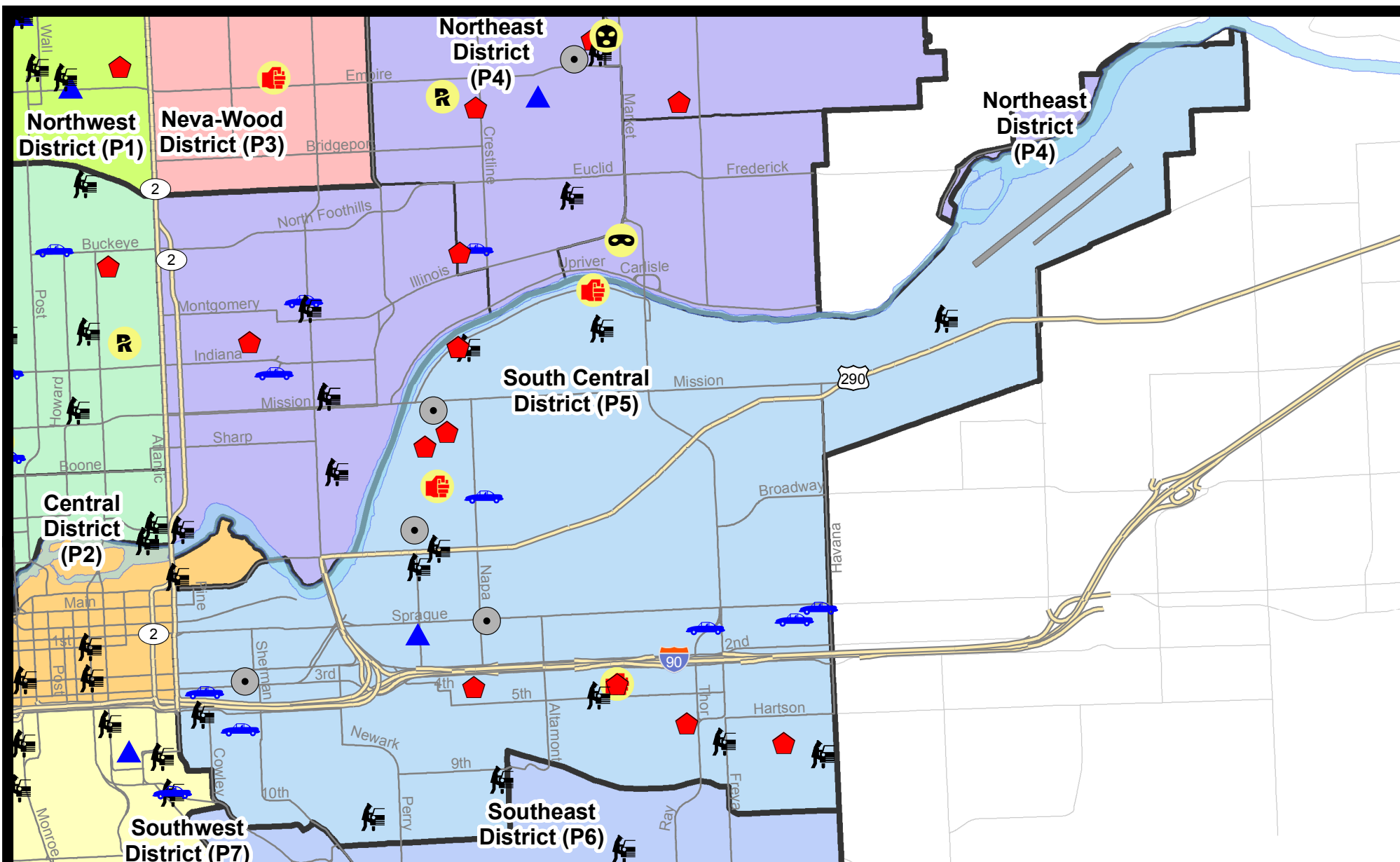
NIBRS Categories (Part 1 Selected)		7 Day Comparison			28 Day Comparison			YTD Comparison		
		Current	Prior	Percent	Current	Prior	Percent	Current	Prior	Percent
Violent	Criminal Homicide	0	0		0	0		0		
	Rape	0	0		1	6	-83.33%	18		
	Robbery - Commercial	0	0		0	0		1		
	Robbery - Person	0	0		0	0		14		
	Aggravated Assault - Non DV	1	0		3	2	50.00%	27		
	Aggravated Assault - DV	3	5	-40.00%	9	2	350.00%	26		
Violent Total:		4	5	-20.00%	13	10	30.00%	86		
Property	Burglary - Residential	8	3	166.67%	15	15	0.00%	79		
	Burglary Garage	1	3	-66.67%	7	2	250.00%	21		
	Burglary Commercial	4	1	300.00%	8	3	166.67%	42		
	Larceny	32	34	-5.88%	119	107	11.21%	668		
	Vehicle Theft	6	9	-33.33%	23	27	-14.81%	165		
	Arson	0	1	-100.00%	1	0		1		
Property Total:		51	51	0.00%	173	154	12.34%	976		
Preliminary Part 1 Crime Totals:		55	56	-1.79%	186	164	13.41%	1062		
Current 7 Day Period:		6/18/2017 - 6/24/2017			Prior 7 Day Period:		6/11/2017 - 6/17/2017			
Current 28 Day Period:		5/28/2017 - 6/24/2017			Prior 28 Day Period:		4/30/2017 - 5/27/2017			
Current YTD Day Period:		1/1/2017 - 6/24/2017			Prior YTD Period:		1/1/2016 - 6/24/2016			

Prepared by SPD Crime Analysis Office - Monday, June 26, 2017

NOTE: SPD moved from UCR to the NIBRS reporting standard on 10/4/16 following the transition to a new RMS System. [Numbers on CompStat reports prior to this date should not be used as a comparison to those on this report.](#) Additional info on these reporting standards can be found on the FBI website: <https://ucr.fbi.gov/nibrs-overview>

This chart represents Preliminary counts of selected crime categories from Police Case Reports. Full statistical analysis to determine the confidence level of this data has not been performed. The % change columns on the preliminary counts differ from the percentage change on the NIBRS crime report, sometimes significantly. The CompStat report is designed for operational use and includes only selected NIBRS categories and coding less complex than full NIBRS rules. Official statistics for these and other NIBRS categories can be found on WASPC & FBI websites once available.





City of Spokane
South Central District (P5)
Selected
Crime Types
2017-06-18 to 2017-06-24

Prepared By:
Crime Analysis Unit
Spokane Police Department

Legend

NIBRS Events



Criminal Homicide



Rape



Robbery Commercial



Robbery Person



Aggravated Assault



Burglary Residential



Burglary Garage



Burglary Commercial



Vehicle Prowling



Vehicle Theft



Arson

Cases Represent LERMS Crime Codes

Points may indicate multiple events

Note: Veh Prowl is only Larceny category displayed



For Additional Information on Incidents
 pertaining to an Area, Trend, or Pattern
 Contact Information Analysis

0 0.2 0.4 0.6 0.8 1 Miles



THIS IS NOT A LEGAL DOCUMENT:
 The information shown on this map is compiled
 from various sources and is subject to constant
 revision. Information shown on this map should
 not be used to determine the location of facilities
 in relationship to property lines, section lines,
 streets, etc.

Sunday - Saturday

6/18/2017 TO 6/24/2017

SE - South Central District (P5)



A/C	Offense Statute	Address	Reported Date	Dist
SPC5EC				
C	BURGLARY-2ND DEG	2000 E SPRAGUE AVE	6/19/2017	P6
C	BURGLARY-2ND DEG	400 E 3RD AVE	6/23/2017	P5
C	BURGLARY-2ND DEG	1500 E 1ST AVE	6/24/2017	P5
C	BURGLARY-RESIDENTIAL	1900 E 4TH AVE	6/18/2017	P5
C	BURGLARY-RESIDENTIAL	2900 E 4TH AVE	6/18/2017	P6
C	BURGLARY-RESIDENTIAL	3900 E 8TH AVE	6/19/2017	P6
C	BURGLARY-RESIDENTIAL	600 S RALPH ST	6/22/2017	P6
C	DRIVE BY SHOOTING	2900 E 4TH AVE	6/18/2017	P5
C	DRIVE BY SHOOTING	2900 E 4TH AVE	6/18/2017	P5
C	MAIL THEFT (From a Motor Vehicle)	4200 E 9TH AVE	6/22/2017	P5
C	THEFT OF MOTOR VEHICLE	100 E 3RD AVE	6/19/2017	P6
C	THEFT OF MOTOR VEHICLE	4200 E SPRAGUE AVE	6/19/2017	P6
C	THEFT OF MOTOR VEHICLE	100 S FERRALL ST	6/19/2017	P6
C	THEFT OF MOTOR VEHICLE	400 E 5TH AVE	6/20/2017	P6
A	THEFT OF MOTOR VEHICLE	4100 E SPRAGUE AVE	6/21/2017	P6
C	THEFT-2D (All Other Thefts)	600 S RALPH ST	6/22/2017	P6
C	THEFT-2D (From Building)	2400 E SPRAGUE AVE	6/19/2017	P5
C	THEFT-2D (From Building)	1400 E FRONT AVE	6/21/2017	P5
C	THEFT-2D (From Motor Vehicle)	4200 E 9TH AVE	6/22/2017	P5
C	THEFT-3D (All Other Thefts)	2000 E HARTSON AVE	6/19/2017	P5
C	THEFT-3D (All Other Thefts)	400 S THOR ST	6/20/2017	P5
C	THEFT-3D (All Other Thefts)	400 S THOR ST	6/21/2017	P5
C	THEFT-3D (From Motor Vehicle)	100 E 4TH AVE	6/19/2017	P5
C	THEFT-3D (From Motor Vehicle)	700 S FREYA ST	6/19/2017	P5
C	THEFT-3D (From Motor Vehicle)	E 12TH AVE / S IVORY ST	6/20/2017	P5
A	THEFT-3D (From Motor Vehicle)	2700 E 5TH AVE	6/21/2017	P5
C	THEFT-3D (From Motor Vehicle)	400 N HELENA ST	6/22/2017	P5
C	THEFT-3D (From Motor Vehicle)	2000 E 10TH AVE	6/23/2017	P5
C	THEFT-3D (Motor Vehicle Parts or Accessories)	3500 E 5TH AVE	6/18/2017	P5
C	THEFT-3D (Motor Vehicle Parts or Accessories)	400 S THOR ST	6/20/2017	P5
C	THEFT-CITY (From Building)	2900 E 4TH AVE	6/18/2017	P6
C	THEFT-CITY (Shoplifting)	400 S THOR ST	6/21/2017	P6
SPC5GP				
C	ASSAULT OF A CHILD-1D	2800 E SOUTH RIVERTON AVE	6/19/2017	P6
C	ASSAULT-2D	1700 E CATALDO AVE	6/20/2017	P6
C	BURGLARY-1D	1800 E SOUTH RIVERTON AVE	6/20/2017	P6
C	BURGLARY-1D	1800 E SOUTH RIVERTON AVE	6/20/2017	P6
C	BURGLARY-2ND DEG	700 N HELENA ST	6/21/2017	P6

For protection of victim privacy, the entire address on sexual assault crimes has been redacted.

A/C	Offense Statute	Address	Reported Date	Dist
C	BURGLARY-2ND DEG	1700 E SINTO AVE	6/22/2017	P6
C	BURGLARY-RESIDENTIAL	1800 E SHARP AVE	6/19/2017	P6
C	BURGLARY-RESIDENTIAL	1600 E BOONE AVE	6/21/2017	P6
C	THEFT OF MOTOR VEHICLE	2000 E MALLON AVE	6/23/2017	P6
C	THEFT(FIREARM) (From Building)	1800 N REGAL ST	6/21/2017	P5
C	THEFT(FIREARM) (From Motor Vehicle)	1900 N REGAL ST	6/22/2017	P5
C	THEFT-2D (From Building)	700 N HELENA ST	6/21/2017	P6
C	THEFT-2D (From Motor Vehicle)	1700 E TRENT AVE	6/20/2017	P5
C	THEFT-3D (All Other Thefts)	1800 E CATALDO AVE	6/18/2017	P5
C	THEFT-3D (All Other Thefts)	1900 E MISSION AVE	6/18/2017	P5
C	THEFT-3D (All Other Thefts)	1600 E BOONE AVE	6/19/2017	P5
C	THEFT-3D (From Building)	1900 E SOUTH RIVERTON AVE	6/18/2017	P5
C	THEFT-3D (From Building)	1800 N REGAL ST	6/21/2017	P5
C	THEFT-3D (From Building)	2600 E BOONE AVE	6/22/2017	P5
C	THEFT-3D (From Building)	2600 E BOONE AVE	6/23/2017	P5
C	THEFT-3D (From Building)	1800 E BOONE AVE	6/23/2017	P5
A	THEFT-3D (From Motor Vehicle)	1900 E SOUTH RIVERTON AVE	6/18/2017	P5
C	THEFT-3D (From Motor Vehicle)	5100 E UNION AVE	6/22/2017	P5

POLICE SUMMARY - Ending: Saturday, June 24, 2017



SE - Southeast District (P6)

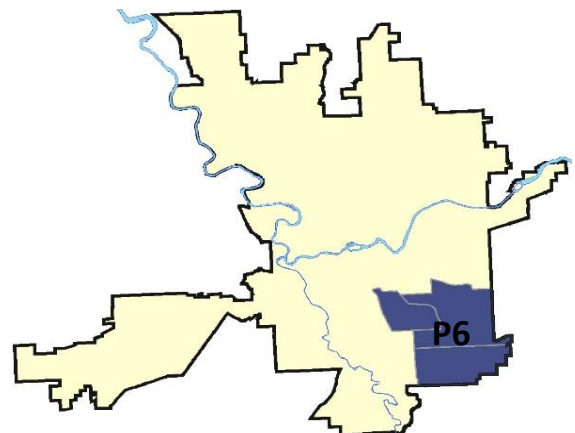
Preliminary IBR Counts

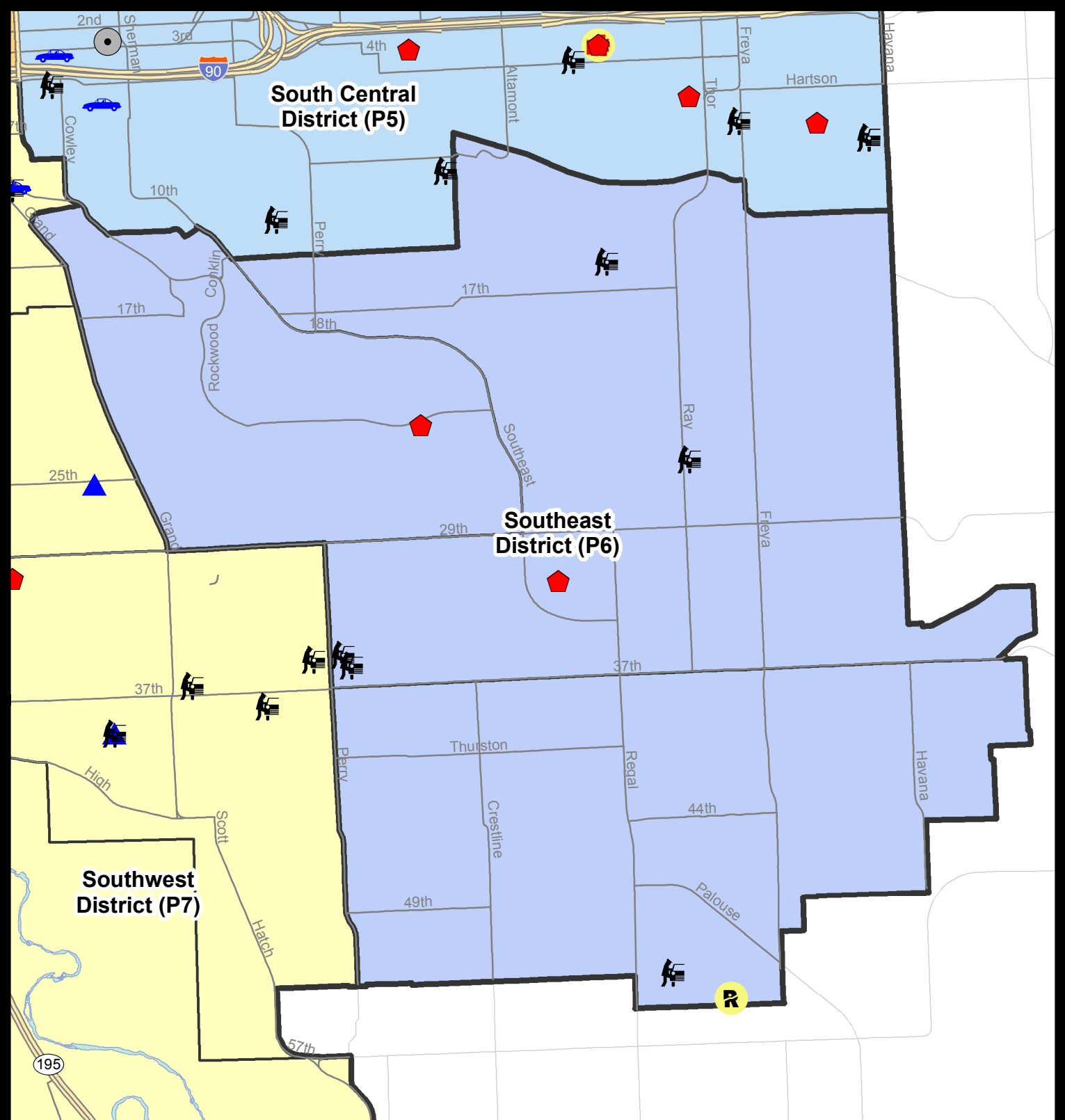
NIBRS Categories (Part 1 Selected)		7 Day Comparison			28 Day Comparison			YTD Comparison		
		Current	Prior	Percent	Current	Prior	Percent	Current	Prior	Percent
Violent	Criminal Homicide	0	0		0	0		0		
	Rape	1	1	0.00%	4	2	100.00%	16		
	Robbery - Commercial	0	0		0	0		1		
	Robbery - Person	0	0		0	2	-100.00%	7		
	Aggravated Assault - Non DV	0	2	-100.00%	3	0		15		
	Aggravated Assault - DV	0	0		1	6	-83.33%	12		
Violent Total:		1	3	-66.67%	8	10	-20.00%	51		
Property	Burglary - Residential	2	3	-33.33%	12	10	20.00%	51		
	Burglary Garage	0	2	-100.00%	5	6	-16.67%	46		
	Burglary Commercial	0	0		0	1	-100.00%	5		
	Larceny	24	19	26.32%	93	84	10.71%	464		
	Vehicle Theft	0	0		7	6	16.67%	55		
	Arson	0	0		0	1	-100.00%	1		
Property Total:		26	24	8.33%	117	108	8.33%	622		
Preliminary Part 1 Crime Totals:		27	27	0.00%	125	118	5.93%	673		
Current 7 Day Period:		6/18/2017 - 6/24/2017			Prior 7 Day Period:		6/11/2017 - 6/17/2017			
Current 28 Day Period:		5/28/2017 - 6/24/2017			Prior 28 Day Period:		4/30/2017 - 5/27/2017			
Current YTD Day Period:		1/1/2017 - 6/24/2017			Prior YTD Period:		1/1/2016 - 6/24/2016			

Prepared by SPD Crime Analysis Office - Monday, June 26, 2017

NOTE: SPD moved from UCR to the NIBRS reporting standard on 10/4/16 following the transition to a new RMS System. [Numbers on CompStat reports prior to this date should not be used as a comparison to those on this report.](#) Additional info on these reporting standards can be found on the FBI website: <https://ucr.fbi.gov/nibrs-overview>

This chart represents Preliminary counts of selected crime categories from Police Case Reports. Full statistical analysis to determine the confidence level of this data has not been performed. The % change columns on the preliminary counts differ from the percentage change on the NIBRS crime report, sometimes significantly. The CompStat report is designed for operational use and includes only selected NIBRS categories and coding less complex than full NIBRS rules. Official statistics for these and other NIBRS categories can be found on WASPC & FBI websites once available.





City of Spokane
Southeast District (P6)
Selected
Crime Codes
2017-06-18 to 2017-06-24
 Prepared By:
Crime Analysis Unit
Spokane Police Department

Legend

NIBRS Events

Criminal Homicide	Robbery Person	Burglary Commercial
Rape	Aggravated Assault	Vehicle Prowling
Robbery Commercial	Burglary Residential	Vehicle Theft
Burglary Garage	Arson	

*Cases Represent LERMS Crime Codes
 Points may indicate multiple events
 Note: Veh Prowl is only Larceny displayed*

*For Additional Information on
 Incidents pertaining to an
 Area, Trend, or Pattern
 Contact Information Analysis*

0 0.15 0.3 0.6 Miles

THIS IS NOT A LEGAL DOCUMENT:
 The information shown on this map is compiled from various sources and is subject to constant revision. Information shown on this map should not be used to determine the location of facilities in relationship to property lines, section lines, streets, etc.

Sunday - Saturday

SE - Southeast District (P6)

6/18/2017 TO 6/24/2017



A/C	Offense Statute	Address	Reported Date	Dist
<u>SPC6LH</u>				
C	BURGLARY-RESIDENTIAL	3100 S MOUNT VERNON ST	6/18/2017	P6
C	THEFT-2D (From Building)	3000 E 30TH AVE	6/19/2017	P6
C	THEFT-2D (From Motor Vehicle)	3200 E 26TH AVE	6/22/2017	P6
C	THEFT-3D (All Other Thefts)	2800 E 35TH AVE	6/18/2017	P5
C	THEFT-3D (All Other Thefts)	2700 E 31ST AVE	6/22/2017	P6
C	THEFT-3D (From Building)	3100 E 37TH AVE	6/18/2017	SPC
C	THEFT-3D (From Building)	3500 E 23RD AVE	6/19/2017	P6
C	THEFT-3D (From Motor Vehicle)	1500 E 36TH AVE	6/19/2017	P6
C	THEFT-3D (From Motor Vehicle)	1400 E 35TH AVE	6/21/2017	P5
C	THEFT-3D (Motor Vehicle Parts or Accessories)	2300 S MYRTLE ST	6/19/2017	P6
C	VEHICLE PROWLING-2D/From Motor Vehicle	2900 E 15TH AVE	6/23/2017	P6
<u>SPC6RW</u>				
C	BURGLARY-RESIDENTIAL	1900 E ROCKWOOD BLVD	6/18/2017	P6
C	THEFT(FIREARM) (From Building)	1900 E ROCKWOOD BLVD	6/18/2017	P6
C	THEFT-3D (All Other Thefts)	500 E 22ND AVE	6/20/2017	P6
C	THEFT-3D (From Building)	900 E ROCKWOOD BLVD	6/18/2017	P6
C	THEFT-3D (From Building)	1000 S ROCKWOOD BLVD	6/20/2017	P6
<u>SPC6SG</u>				
C	RAPE OF A CHILD-1D (RAPE)		6/22/2017	P6
C	THEFT-2D (From Building)	4900 S REGAL ST	6/20/2017	P6
C	THEFT-3D (All Other Thefts)	4900 S REGAL ST	6/19/2017	P6
C	THEFT-3D (All Other Thefts)	4500 S REGAL ST	6/23/2017	P6
C	THEFT-3D (From Building)	4600 S REGAL ST	6/19/2017	P6
C	THEFT-3D (From Building)	3000 E 37TH AVE	6/20/2017	P6
C	THEFT-3D (From Motor Vehicle)	E 53RD AVE / S FISKE CT	6/20/2017	P6
C	THEFT-3D (Shoplifting)	4500 S REGAL ST	6/18/2017	P6
C	THEFT-3D (Shoplifting)	4500 S REGAL ST	6/22/2017	P6
C	THEFT-CITY (Shoplifting)	4900 S REGAL ST	6/21/2017	P6
C	THEFT-CITY (Shoplifting)	4900 S REGAL ST	6/21/2017	P6

POLICE SUMMARY - Ending: Saturday, June 24, 2017



SW - Southwest District (P7)

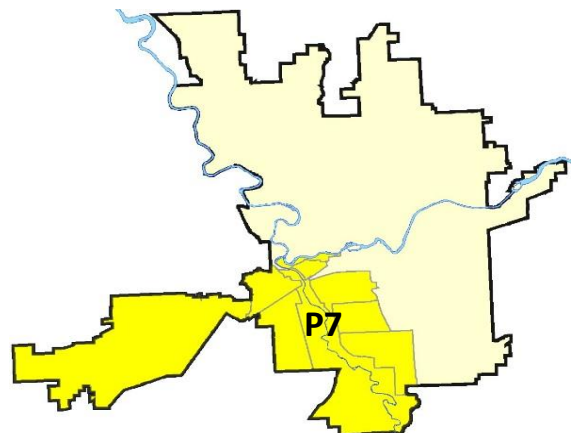
Preliminary IBR Counts

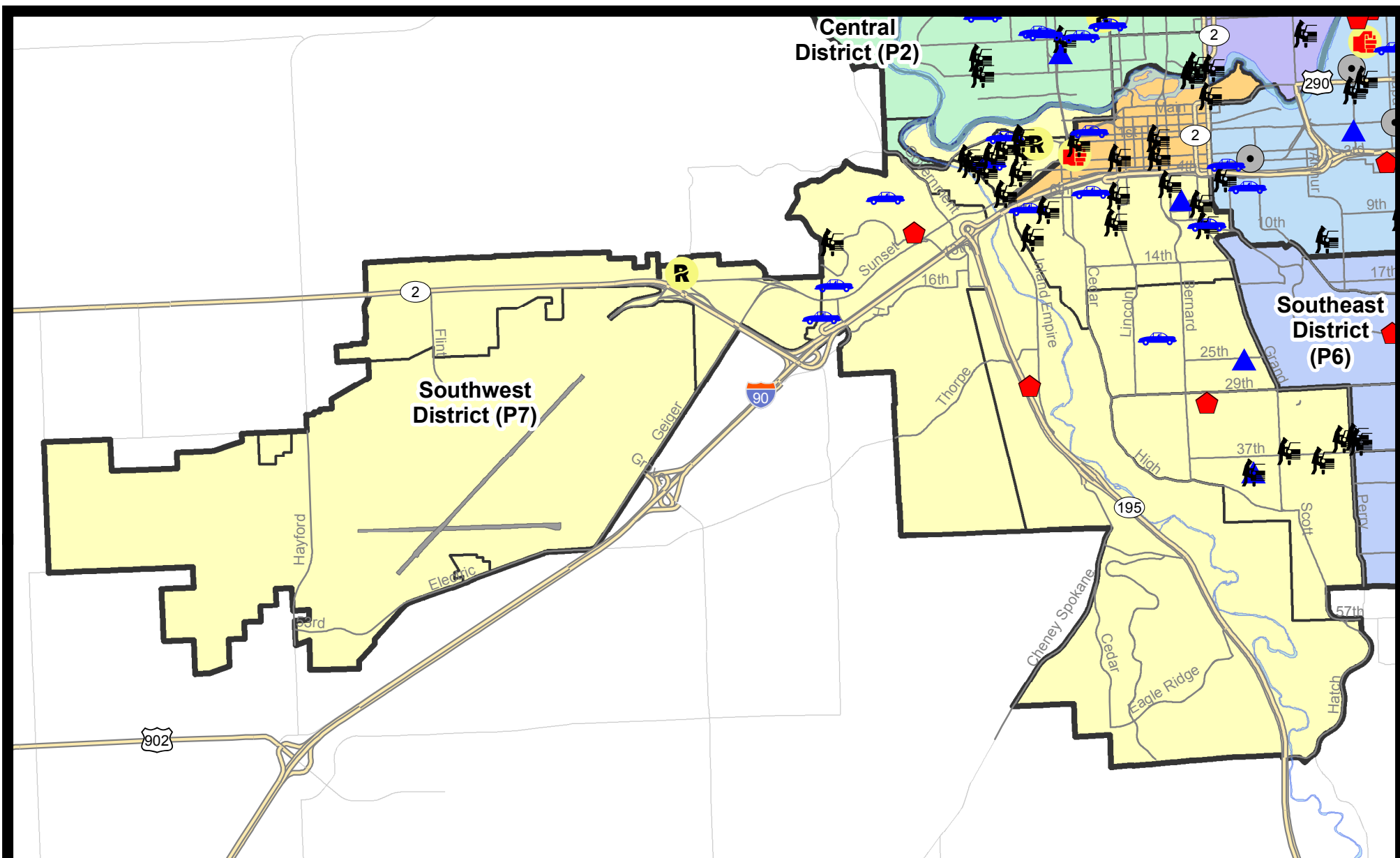
NIBRS Categories (Part 1 Selected)		7 Day Comparison			28 Day Comparison			YTD Comparison		
		Current	Prior	Percent	Current	Prior	Percent	Current	Prior	Percent
Violent	Criminal Homicide	0	0		1	0		1		
	Rape	2	2	0.00%	4	6	-33.33%	15		
	Robbery - Commercial	0	0		0	0		1		
	Robbery - Person	0	0		1	0		5		
	Aggravated Assault - Non DV	0	0		0	6	-100.00%	16		
	Aggravated Assault - DV	0	1	-100.00%	1	3	-66.67%	16		
Violent Total:		2	3	-33.33%	7	15	-53.33%	54		
Property	Burglary - Residential	3	13	-76.92%	23	17	35.29%	73		
	Burglary Garage	3	2	50.00%	12	7	71.43%	43		
	Burglary Commercial	0	0		3	6	-50.00%	18		
	Larceny	51	55	-7.27%	196	127	54.33%	679		
	Vehicle Theft	10	9	11.11%	26	18	44.44%	103		
	Arson	0	0		0	0		2		
Property Total:		67	79	-15.19%	260	175	48.57%	918		
Preliminary Part 1 Crime Totals:		69	82	-15.85%	267	190	40.53%	972		
Current 7 Day Period:		6/18/2017 - 6/24/2017			Prior 7 Day Period:		6/11/2017 - 6/17/2017			
Current 28 Day Period:		5/28/2017 - 6/24/2017			Prior 28 Day Period:		4/30/2017 - 5/27/2017			
Current YTD Day Period:		1/1/2017 - 6/24/2017			Prior YTD Period:		1/1/2016 - 6/24/2016			

Prepared by SPD Crime Analysis Office - Monday, June 26, 2017

NOTE: SPD moved from UCR to the NIBRS reporting standard on 10/4/16 following the transition to a new RMS System. [Numbers on CompStat reports prior to this date should not be used as a comparison to those on this report.](#) Additional info on these reporting standards can be found on the FBI website: <https://ucr.fbi.gov/nibrs-overview>

This chart represents Preliminary counts of selected crime categories from Police Case Reports. Full statistical analysis to determine the confidence level of this data has not been performed. The % change columns on the preliminary counts differ from the percentage change on the NIBRS crime report, sometimes significantly. The CompStat report is designed for operational use and includes only selected NIBRS categories and coding less complex than full NIBRS rules. Official statistics for these and other NIBRS categories can be found on WASPC & FBI websites once available.





City of Spokane
Southwest District (P7)
Selected
Crime Types
2017-06-18 to 2017-06-24

Prepared By:
Crime Analysis Unit
Spokane Police Department

Legend

NIBRS Events



Robbery Commercial

Robbery Person

Aggravated Assault

Burglary Residential

Burglary Garage

Burglary Commercial

Vehicle Prowling

Vehicle Theft

Arson

Cases Represent LERMS Crime Codes
 Points may indicate multiple events
 Note: Veh Prowl is only Larceny category displayed



For Additional Information on Incidents
 pertaining to an Area, Trend, or Pattern
 Contact Information Analysis

0 0.2 0.4 0.6 0.8 1 1.2 1.4 1.6 Miles



THIS IS NOT A LEGAL DOCUMENT:
 The information shown on this map is compiled
 from various sources and is subject to constant
 revision. Information shown on this map should
 not be used to determine the location of facilities
 in relationship to property lines, section lines,
 streets, etc.

Sunday - Saturday

SE - Southwest District (P7)

6/18/2017 TO 6/24/2017



A/C	Offense Statute	Address	Reported Date	Dist
A	THEFT-3D (From Motor Vehicle)	1000 S ASSEMBLY DR	6/23/2017	P7
SPD7BA				
C	MAIL THEFT (All Others)	300 S COEUR D ALENE ST	6/19/2017	P7
C	RAPE-1ST DEG (RAPE)		6/19/2017	P7
C	THEFT OF MOTOR VEHICLE	W RIVERSIDE AVE / S HEMLOCK ST	6/19/2017	P7
C	THEFT OF MOTOR VEHICLE	S POPLAR ST / W 2ND AVE	6/22/2017	P7
C	THEFT-2D (From Motor Vehicle)	100 S CANNON ST	6/24/2017	P7
C	THEFT-3D (All Other Thefts)	200 S ELM ST	6/21/2017	P7
C	THEFT-3D (All Other Thefts)	1800 W 3RD AVE	6/21/2017	P7
C	THEFT-3D (From Building)	1800 W 3RD AVE	6/19/2017	P7
C	THEFT-3D (From Motor Vehicle)	2400 W 3RD AVE	6/19/2017	P7
C	THEFT-3D (From Motor Vehicle)	S HEMLOCK ST / W 1ST AVE	6/20/2017	P7
A	THEFT-3D (From Motor Vehicle)	500 S HEMLOCK ST	6/20/2017	P7
C	THEFT-3D (From Motor Vehicle)	100 S COEUR D ALENE ST	6/20/2017	P7
C	THEFT-3D (From Motor Vehicle)	100 S COEUR D ALENE ST	6/20/2017	P7
C	THEFT-3D (From Motor Vehicle)	2000 W 3RD AVE	6/21/2017	P7
C	THEFT-3D (From Motor Vehicle)	2000 W RIVERSIDE AVE	6/21/2017	P7
C	THEFT-3D (From Motor Vehicle)	1900 W RIVERSIDE AVE	6/24/2017	P7
A	THEFT-3D (From Motor Vehicle)	2300 W PACIFIC AVE	6/24/2017	P7
C	THEFT-3D (Shoplifting)	1900 W SUNSET BLVD	6/21/2017	P7
SPD7CH				
C	BURGLARY-2ND DEG	600 S BERNARD ST	6/19/2017	P7
C	THEFT 3D-AID/ABEL	1900 W 8TH AVE	6/18/2017	P7
C	THEFT OF MOTOR VEHICLE	1900 W 7TH AVE	6/18/2017	P7
C	THEFT OF MOTOR VEHICLE	0 W ROCKWOOD BLVD	6/19/2017	P6
C	THEFT OF MOTOR VEHICLE	0 W ROCKWOOD BLVD	6/21/2017	P7
C	THEFT OF MOTOR VEHICLE	500 S ADAMS ST	6/23/2017	P5
C	THEFT-1D (From Motor Vehicle)	0 W ROCKWOOD BLVD	6/19/2017	P6
C	THEFT-3D (All Other Thefts)	1500 W 10TH AVE	6/19/2017	P7
C	THEFT-3D (All Other Thefts)	900 S MONROE ST	6/24/2017	P7
C	THEFT-3D (From Building)	1500 W 10TH AVE	6/18/2017	P7
C	THEFT-3D (From Building)	800 W 5TH AVE	6/23/2017	P7
C	THEFT-3D (From Motor Vehicle)	W 6TH AVE / S MONROE ST	6/18/2017	P7
C	THEFT-3D (From Motor Vehicle)	100 W 8TH AVE	6/20/2017	P7
C	THEFT-3D (From Motor Vehicle)	1700 W 7TH AVE	6/22/2017	P7
A	THEFT-3D (From Motor Vehicle)	1000 W 9TH AVE	6/22/2017	P7
C	THEFT-3D (From Motor Vehicle)	1900 W 10TH AVE	6/22/2017	P7

A/C	Offense Statute	Address	Reported Date	Dist
C	THEFT-3D (From Motor Vehicle)	W 5TH AVE / S WASHINGTON ST	6/24/2017	P7
C	THEFT-3D (Motor Vehicle Parts or Accessories)	1200 W 6TH AVE	6/24/2017	P7
<u>SPD7CS</u>				
C	BURGLARY-2ND DEG	3800 S LAMONTE ST	6/19/2017	P7
C	BURGLARY-RESIDENTIAL	0 W 30TH AVE	6/22/2017	P7
C	THEFT-2D (All Other Thefts)	W 34TH AVE / S BERNARD ST	6/22/2017	P7
C	THEFT-2D (From Building)	900 E 41ST AVE	6/22/2017	P7
C	THEFT-2D (From Motor Vehicle)	3800 S LAMONTE ST	6/19/2017	P7
C	THEFT-2D (From Motor Vehicle)	1000 E 38TH AVE	6/20/2017	P7
C	THEFT-3D (All Other Thefts)	700 E 38TH AVE	6/22/2017	P7
C	THEFT-3D (All Other Thefts)	1200 E 32ND AVE	6/23/2017	P7
C	THEFT-3D (All Other Thefts)	800 E 29TH AVE	6/23/2017	P7
C	THEFT-3D (All Other Thefts)	2900 S MANITO BLVD	6/24/2017	P7
A	THEFT-3D (From Motor Vehicle)	1300 E 35TH AVE	6/18/2017	P7
C	THEFT-3D (From Motor Vehicle)	700 E 36TH AVE	6/18/2017	P7
C	THEFT-3D (Shoplifting)	800 E 29TH AVE	6/21/2017	P7
C	THEFT-3D (Shoplifting)	800 E 29TH AVE	6/21/2017	P6
C	THEFT-3D (Shoplifting)	800 E 29TH AVE	6/22/2017	P7
C	THEFT-3D (Shoplifting)	800 E 29TH AVE	6/22/2017	P7
<u>SPD7LC</u>				
C	BURGLARY-RESIDENTIAL	2700 S CHESTNUT ST	6/21/2017	P7
C	THEFT-2D (All Other Thefts)	1600 S COCHRAN ST	6/23/2017	P7
<u>SPD7MC</u>				
C	BURGLARY-2ND DEG	2500 S MANITO BLVD	6/18/2017	P7
C	THEFT OF MOTOR VEHICLE	600 W 22ND AVE	6/18/2017	P7
C	THEFT-1D (All Other Thefts)	1700 S GRAND BLVD	6/21/2017	P7
C	THEFT-2D (All Other Thefts)	2300 S PARK DR	6/19/2017	P7
C	THEFT-3D (All Other Thefts)	0 W 27TH AVE	6/18/2017	P7
C	THEFT-3D (All Other Thefts)	100 W 27TH AVE	6/18/2017	P7
<u>SPD7WH</u>				
A	BURGLARY-RESIDENTIAL	3200 W 9TH AVE	6/19/2017	P7
C	THEFT OF MOTOR VEHICLE	1500 S RUSTLE ST	6/18/2017	P7
A	THEFT OF MOTOR VEHICLE	3500 W 6TH AVE	6/19/2017	P7
C	THEFT OF MOTOR VEHICLE	2000 S ASSEMBLY ST	6/23/2017	P7
C	THEFT-1D (Pocket Picking)	1500 S RUSTLE ST	6/18/2017	P7
C	THEFT-3D (All Other Thefts)	2000 S ASSEMBLY ST	6/18/2017	P7
C	THEFT-3D (From Motor Vehicle)	1000 S ASSEMBLY RD	6/18/2017	P7
<u>SPD7WP</u>				
C	RAPE OF A CHILD-3D (RAPE)		6/19/2017	P7

SPOKANE POLICE DEPARTMENT

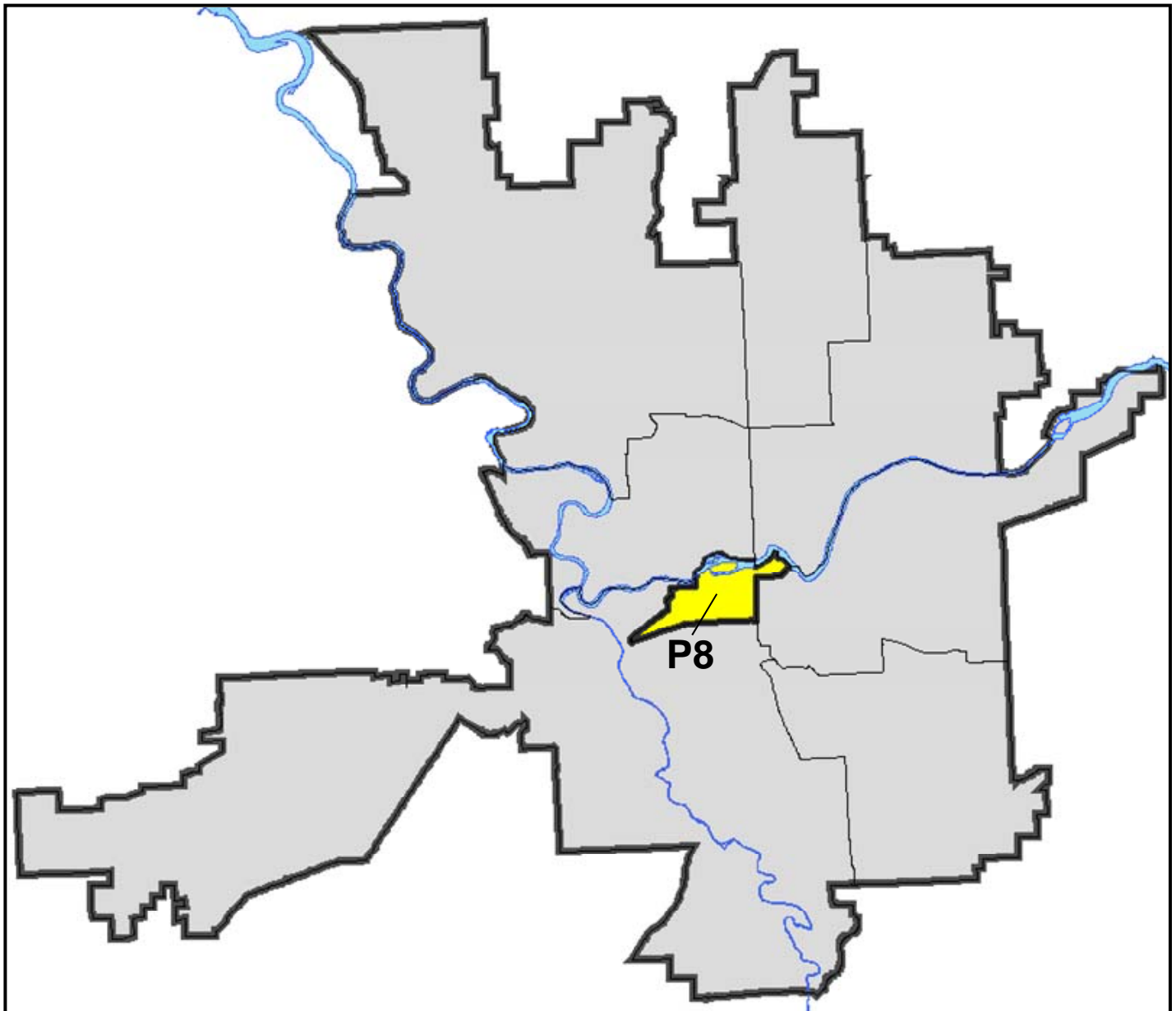
DOWNTOWN

Police Service Area



PSA Commander

Captain David Singley



POLICE SUMMARY - Ending: Saturday, June 24, 2017

DOWNTOWN PRECINCT (P8)



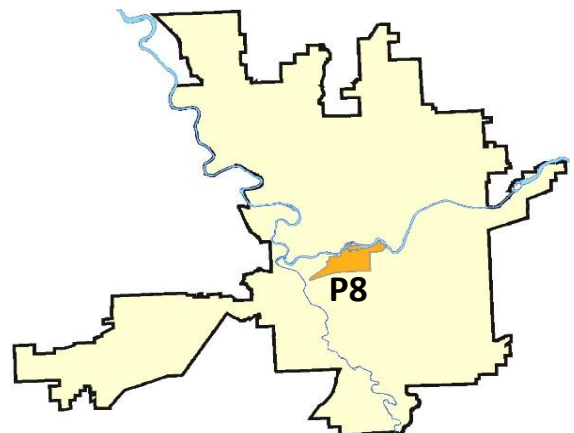
Preliminary IBR Counts


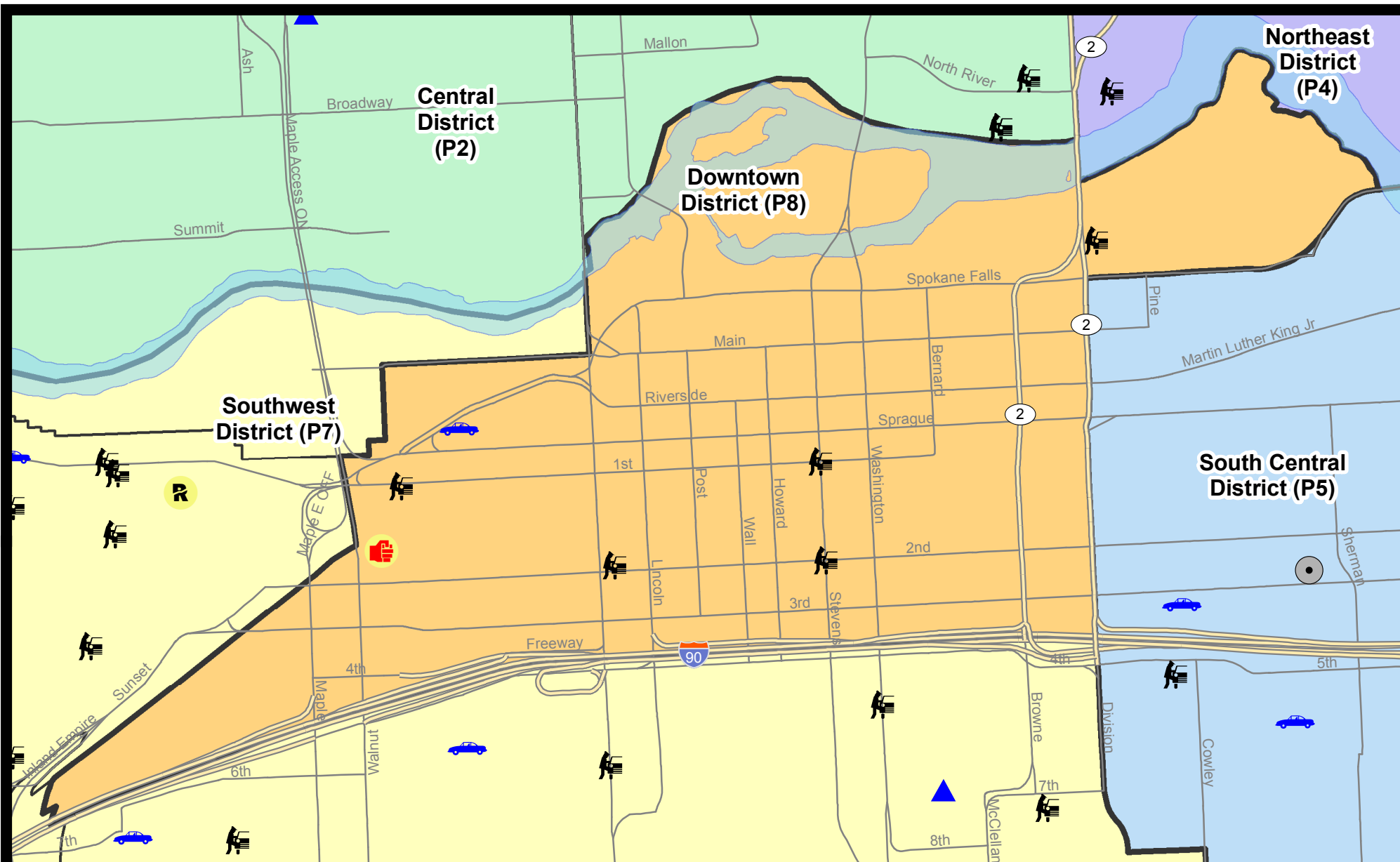
NIBRS Categories (Part 1 Selected)		7 Day Comparison			28 Day Comparison			YTD Comparison		
		Current	Prior	Percent	Current	Prior	Percent	Current	Prior	Percent
Violent	Criminal Homicide	0	0		0	0		0		
	Rape	0	0		1	3	-66.67%	14		
	Robbery - Commercial	0	0		0	0		1		
	Robbery - Person	1	2	-50.00%	7	3	133.33%	18		
	Aggravated Assault - Non DV	0	4	-100.00%	10	3	233.33%	36		
	Aggravated Assault - DV	1	0		4	2	100.00%	12		
Violent Total:		2	6	-66.67%	22	11	100.00%	81		
Property	Burglary - Residential	0	3	-100.00%	4	2	100.00%	17		
	Burglary Garage	0	0		1	1	0.00%	2		
	Burglary Commercial	2	2	0.00%	6	2	200.00%	20		
	Larceny	15	46	-67.39%	103	124	-16.94%	543		
	Vehicle Theft	1	3	-66.67%	8	3	166.67%	28		
	Arson	0	0		0	0		0		
Property Total:		18	54	-66.67%	122	132	-7.58%	610		
Preliminary Part 1 Crime Totals:		20	60	-66.67%	144	143	0.70%	691		
Current 7 Day Period:		6/18/2017 - 6/24/2017			Prior 7 Day Period:		6/11/2017 - 6/17/2017			
Current 28 Day Period:		5/28/2017 - 6/24/2017			Prior 28 Day Period:		4/30/2017 - 5/27/2017			
Current YTD Day Period:		1/1/2017 - 6/24/2017			Prior YTD Period:		1/1/2016 - 6/24/2016			

Prepared by SPD Crime Analysis Office - Monday, June 26, 2017

NOTE: SPD moved from UCR to the NIBRS reporting standard on 10/4/16 following the transition to a new RMS System. [Numbers on CompStat reports prior to this date should not be used as a comparison to those on this report.](#) Additional info on these reporting standards can be found on the FBI website: <https://ucr.fbi.gov/nibrs-overview>

This chart represents Preliminary counts of selected crime categories from Police Case Reports. Full statistical analysis to determine the confidence level of this data has not been performed. The % change columns on the preliminary counts differ from the percentage change on the NIBRS crime report, sometimes significantly. The CompStat report is designed for operational use and includes only selected NIBRS categories and coding less complex than full NIBRS rules. Official statistics for these and other NIBRS categories can be found on WASPC & FBI websites once available.







City of Spokane
Downtown District (P8)
Selected
Crime Types
2017-06-18 to 2017-06-24

Prepared By:
 Crime Analysis Unit
 Spokane Police Department

Legend

NIBRS Events



Cases Represent LERMS Crime Codes
 Points may indicate multiple events
 Note: Veh Prowl is only Larceny category displayed



For Additional Information on Incidents
 pertaining to an Area, Trend, or Pattern
 Contact Information Analysis

0 0.2 Miles



THIS IS NOT A LEGAL DOCUMENT:
 The information shown on this map is compiled
 from various sources and is subject to constant
 revision. Information shown on this map should
 not be used to determine the location of facilities
 in relationship to property lines, section lines,
 streets, etc.



Sunday - Saturday

SW - Downtown District (P8)

6/18/2017 TO 6/24/2017



A/C	Offense Statute	Address	Reported Date	Dist
C	BURGLARY-2ND DEG		6/19/2017	P8
C	BURGLARY-2ND DEG		6/21/2017	P8
A	ROBBERY-1D (All Except Purse Snatching)		6/19/2017	P8
C	THEFT-3D (From Motor Vehicle)		6/19/2017	P8
A	THEFT-3D (From Motor Vehicle)		6/22/2017	P8
C	THEFT-CITY (All Other Thefts)		6/19/2017	P8
C	THEFT-CITY (All Other Thefts)		6/19/2017	P8
C	THEFT-CITY (From Building)		6/19/2017	P8
<u>SPD8RS</u>				
C	ASSAULT-3D (d)or(f) (Weapon/Instrument/Bodily Harm)	1400 W 2ND AVE	6/22/2017	P7
A	THEFT OF MOTOR VEHICLE	1200 W RIVERSIDE AVE	6/18/2017	P8
C	THEFT-2D (From Motor Vehicle)	0 E OLIVE AVE	6/18/2017	P8
C	THEFT-2D (From Motor Vehicle)	S STEVENS ST / W 1ST AVE	6/24/2017	P8
C	THEFT-2D (From Motor Vehicle)	900 W 2ND AVE	6/24/2017	P8
C	THEFT-3D (All Other Thefts)	100 S DIVISION ST	6/20/2017	P8
C	THEFT-3D (From Building)	700 W RIVERSIDE AVE	6/21/2017	P8
C	THEFT-3D (From Building)	700 W MAIN AVE	6/22/2017	P8
C	THEFT-3D (From Building)	200 W SPOKANE FALLS BLVD	6/24/2017	P8
C	THEFT-3D (From Motor Vehicle)	S STEVENS ST / W 2ND AVE	6/24/2017	P8
C	THEFT-CITY (Shoplifting)	1600 W 3RD AVE	6/19/2017	P7
C	VEHICLE PROWLING-2D/From Motor Vehicle	100 S CEDAR ST	6/19/2017	P8

POLICE SUMMARY - Ending: Saturday, June 24, 2017



Other Jurisdiction or Unk District

Preliminary IBR Counts

NIBRS Categories (Part 1 Selected)		7 Day Comparison			28 Day Comparison			YTD Comparison		
		Current	Prior	Percent	Current	Prior	Percent	Current	Prior	Percent
Violent	Criminal Homicide	0	0		0	0		0		
	Rape	0	0		3	2	50.00%	17		
	Robbery - Commercial	0	0		0	1	-100.00%	8		
	Robbery - Person	0	0		0	2	-100.00%	13		
	Aggravated Assault - Non DV	0	0		5	10	-50.00%	44		
	Aggravated Assault - DV	0	0		1	1	0.00%	9		
Violent Total:		0	0		9	16	-43.75%	91		
Property	Burglary - Residential	0	0		0	0		1		
	Burglary Garage	0	0		0	0		0		
	Burglary Commercial	0	0		0	0		1		
	Larceny	3	2	50.00%	7	5	40.00%	39		
	Vehicle Theft	0	0		2	4	-50.00%	31		
	Arson	0	0		2	0		2		
Property Total:		3	2	50.00%	11	9	22.22%	74		
Preliminary Part 1 Crime Totals:		3	2	50.00%	20	25	-20.00%	165		
Current 7 Day Period:		6/18/2017 - 6/24/2017			Prior 7 Day Period:		6/11/2017 - 6/17/2017			
Current 28 Day Period:		5/28/2017 - 6/24/2017			Prior 28 Day Period:		4/30/2017 - 5/27/2017			
Current YTD Day Period:		1/1/2017 - 6/24/2017			Prior YTD Period:		1/1/2016 - 6/24/2016			

Prepared by SPD Crime Analysis Office - Monday, June 26, 2017

NOTE: SPD moved from UCR to the NIBRS reporting standard on 10/4/16 following the transition to a new RMS System. [Numbers on CompStat reports prior to this date should not be used as a comparison to those on this report.](#) Additional info on these reporting standards can be found on the FBI website: <https://ucr.fbi.gov/nibrs-overview>

This chart represents Preliminary counts of selected crime categories from Police Case Reports. Full statistical analysis to determine the confidence level of this data has not been performed. The % change columns on the preliminary counts differ from the percentage change on the NIBRS crime report, sometimes significantly. The CompStat report is designed for operational use and includes only selected NIBRS categories and coding less complex than full NIBRS rules. Official statistics for these and other NIBRS categories can be found on WASPC & FBI websites once available.

Sunday - Saturday

6/18/2017 TO 6/24/2017

Other Jurisdiction/Unk District



A/C	Offense Statute	Address	Reported Date	Dist
C	THEFT-2D (All Other Thefts)	<UNKNOWN>	6/20/2017	Oth
<u>Airway Height</u>				
C	THEFT-CITY (From Building)	100 N HAYFORD RD	6/19/2017	P6
<u>SV01</u>				
C	THEFT-2D (From Building)	4500 E 6TH AVE	6/21/2017	P1