

SPOKANE POLICE DEPARTMENT

PRELIMINARY CITYWIDE **IBR** CRIME REPORT



Preliminary IBR Counts

CHIEF OF POLICE

Craig Meidl

Period Ending: Saturday, June 17, 2017

NIBRS Categories (Part 1 Selected)		7 Day Comparison			28 Day Comparison			YTD Comparison		
		Current	Prior	Percent	Current	Prior	Percent	Current	Prior	Percent
Violent	Criminal Homicide	0	1	-100.00%	1	0		3		
	Rape	6	2	200.00%	32	30	6.67%	158		
	Robbery - Commercial	2	0		6	1	500.00%	45		
	Robbery - Person	3	4	-25.00%	14	10	40.00%	91		
	Aggravated Assault - Non DV	10	9	11.11%	42	36	16.67%	250		
	Aggravated Assault - DV	10	7	42.86%	30	29	3.45%	167		
Violent Total:		31	23	34.78%	125	106	17.92%	714		
Property	Burglary - Residential	34	31	9.68%	124	89	39.33%	548		
	Burglary Garage	19	23	-17.39%	70	50	40.00%	297		
	Burglary Commercial	9	11	-18.18%	32	42	-23.81%	224		
	Larceny	309	303	1.98%	1174	1064	10.34%	5593		
	Vehicle Theft	45	35	28.57%	174	156	11.54%	914		
	Arson	0	2	-100.00%	5	4	25.00%	12		
Property Total:		416	405	2.72%	1579	1405	12.38%	7588		
Preliminary Part 1 Crime Totals:		447	428	4.44%	1704	1511	12.77%	8302		
Current 7 Day Period:		6/11/2017 - 6/17/2017			Prior 7 Day Period:		6/4/2017 - 6/10/2017			
Current 28 Day Period:		5/21/2017 - 6/17/2017			Prior 28 Day Period:		4/23/2017 - 5/20/2017			
Current YTD Day Period:		1/1/2017 - 6/17/2017			Prior YTD Period:		1/1/2016 - 6/17/2016			

Prepared by SPD Crime Analysis Office - Tuesday, June 20, 2017

NOTE: SPD moved from UCR to the NIBRS reporting standard on 10/4/16 following the transition to a new RMS System. [Numbers on CompStat reports prior to this date should not be used as a comparison to those on this report.](#) Additional info on these reporting standards can be found on the FBI website: <https://ucr.fbi.gov/nibrs-overview>

This chart represents Preliminary counts of selected crime categories from Police Case Reports. Full statistical analysis to determine the confidence level of this data has not been performed. The % change columns on the preliminary counts differ from the percentage change on the NIBRS crime report, sometimes significantly. The CompStat report is designed for operational use and includes only selected NIBRS categories and coding less complex than full NIBRS rules. Official statistics for these and other NIBRS categories can be found on WASPC & FBI websites once available.



SPOKANE POLICE DEPARTMENT



NORTH Police Service Area

PSA Commander

Captain Dan Torok

Northwest District (P1)

Central District (P2)

Neva-Wood District (P3)

Northeast District (P4)



POLICE SUMMARY - Ending: Saturday, June 17, 2017

NORTH PRECINCT (P1, P2, P3, and P4)



Preliminary IBR Counts

NIBRS Categories (Part 1 Selected)		7 Day Comparison			28 Day Comparison			YTD Comparison		
		Current	Prior	Percent	Current	Prior	Percent	Current	Prior	Percent
Violent	Criminal Homicide	0	0		0	0		2		
	Rape	3	1	200.00%	16	15	6.67%	81		
	Robbery - Commercial	2	0		5	1	400.00%	33		
	Robbery - Person	2	1	100.00%	7	4	75.00%	36		
	Aggravated Assault - Non DV	4	2	100.00%	18	13	38.46%	114		
	Aggravated Assault - DV	5	6	-16.67%	16	17	-5.88%	98		
Violent Total:		16	10	60.00%	62	50	24.00%	364		
Property	Burglary - Residential	14	20	-30.00%	72	54	33.33%	343		
	Burglary Garage	12	17	-29.41%	46	25	84.00%	189		
	Burglary Commercial	7	7	0.00%	19	27	-29.63%	145		
	Larceny	158	179	-11.73%	683	638	7.05%	3439		
	Vehicle Theft	25	25	0.00%	109	102	6.86%	551		
	Arson	0	2	-100.00%	3	3	0.00%	7		
Property Total:		216	250	-13.60%	932	849	9.78%	4674		
Preliminary Part 1 Crime Totals:		232	260	-10.77%	994	899	10.57%	5038		
Current 7 Day Period:		6/11/2017 - 6/17/2017			Prior 7 Day Period:		6/4/2017 - 6/10/2017			
Current 28 Day Period:		5/21/2017 - 6/17/2017			Prior 28 Day Period:		4/23/2017 - 5/20/2017			
Current YTD Day Period:		1/1/2017 - 6/17/2017			Prior YTD Period:		1/1/2016 - 6/17/2016			

Prepared by SPD Crime Analysis Office - Tuesday, June 20, 2017

NOTE: SPD moved from UCR to the NIBRS reporting standard on 10/4/16 following the transition to a new RMS System. [Numbers on CompStat reports prior to this date should not be used as a comparison to those on this report.](#) Additional info on these reporting standards can be found on the FBI website: <https://ucr.fbi.gov/nibrs-overview>

This chart represents Preliminary counts of selected crime categories from Police Case Reports. Full statistical analysis to determine the confidence level of this data has not been performed. The % change columns on the preliminary counts differ from the percentage change on the NIBRS crime report, sometimes significantly. The CompStat report is designed for operational use and includes only selected NIBRS categories and coding less complex than full NIBRS rules. Official statistics for these and other NIBRS categories can be found on WASPC & FBI websites once available.



POLICE SUMMARY - Ending: Saturday, June 17, 2017



NW - Northwest District (P1)

Preliminary IBR Counts

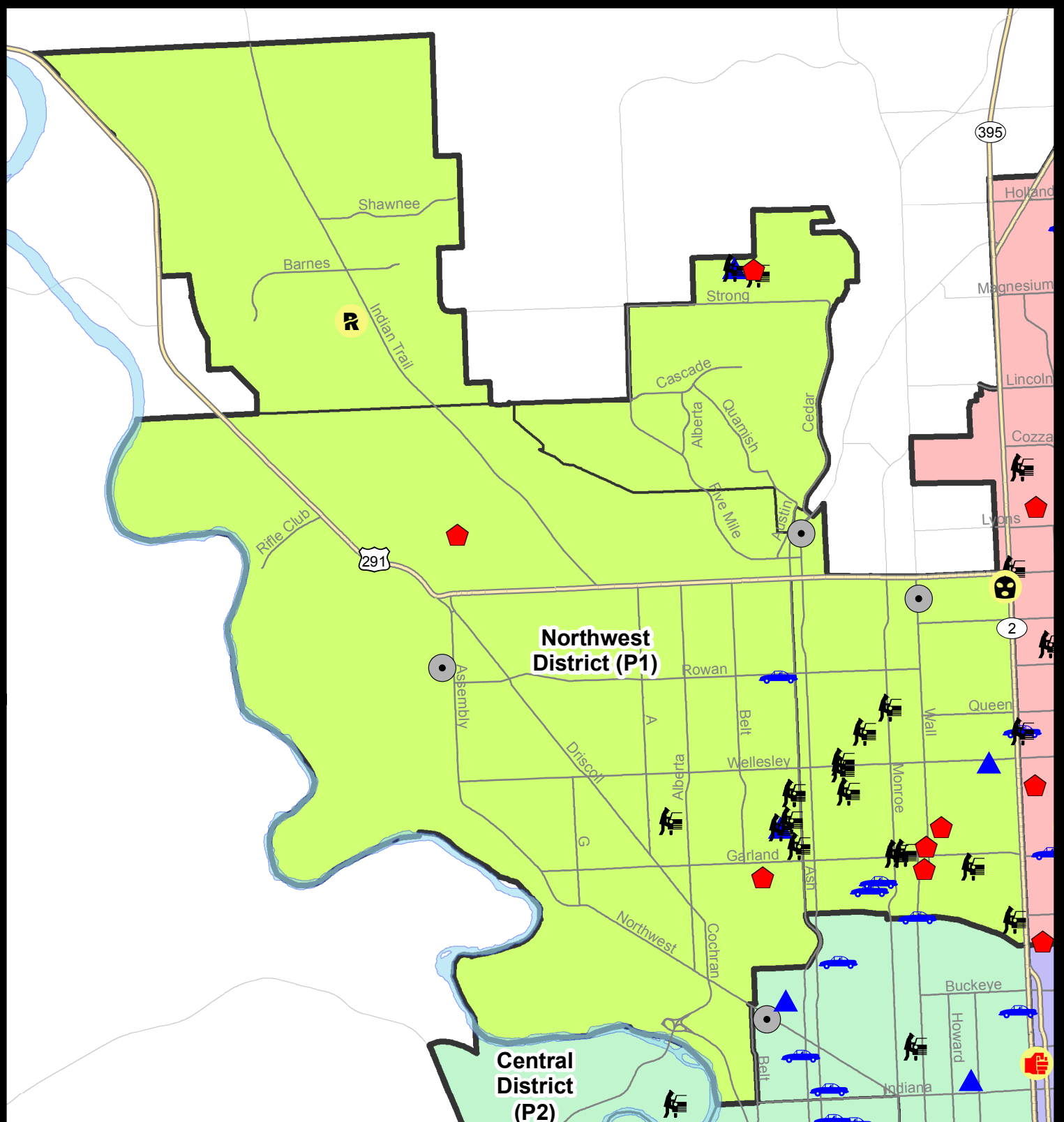
NIBRS Categories (Part 1 Selected)		7 Day Comparison			28 Day Comparison			YTD Comparison		
		Current	Prior	Percent	Current	Prior	Percent	Current	Prior	Percent
Violent	Criminal Homicide	0	0		0	0		0		
	Rape	1	0		4	0		14		
	Robbery - Commercial	1	0		2	0		3		
	Robbery - Person	0	0		0	0		9		
	Aggravated Assault - Non DV	1	0		2	3	-33.33%	29		
	Aggravated Assault - DV	0	1	-100.00%	1	1	0.00%	13		
Violent Total:		3	1	200.00%	9	4	125.00%	68		
Property	Burglary - Residential	6	2	200.00%	22	14	57.14%	83		
	Burglary Garage	3	5	-40.00%	16	8	100.00%	56		
	Burglary Commercial	3	0		4	7	-42.86%	20		
	Larceny	43	32	34.38%	165	145	13.79%	726		
	Vehicle Theft	3	4	-25.00%	15	18	-16.67%	96		
	Arson	0	2	-100.00%	2	1	100.00%	3		
Property Total:		58	45	28.89%	224	193	16.06%	984		
Preliminary Part 1 Crime Totals:		61	46	32.61%	233	197	18.27%	1052		
Current 7 Day Period:		6/11/2017 - 6/17/2017			Prior 7 Day Period:		6/4/2017 - 6/10/2017			
Current 28 Day Period:		5/21/2017 - 6/17/2017			Prior 28 Day Period:		4/23/2017 - 5/20/2017			
Current YTD Day Period:		1/1/2017 - 6/17/2017			Prior YTD Period:		1/1/2016 - 6/17/2016			

Prepared by SPD Crime Analysis Office - Tuesday, June 20, 2017

NOTE: SPD moved from UCR to the NIBRS reporting standard on 10/4/16 following the transition to a new RMS System. [Numbers on CompStat reports prior to this date should not be used as a comparison to those on this report.](#) Additional info on these reporting standards can be found on the FBI website: <https://ucr.fbi.gov/nibrs-overview>

This chart represents Preliminary counts of selected crime categories from Police Case Reports. Full statistical analysis to determine the confidence level of this data has not been performed. The % change columns on the preliminary counts differ from the percentage change on the NIBRS crime report, sometimes significantly. The CompStat report is designed for operational use and includes only selected NIBRS categories and coding less complex than full NIBRS rules. Official statistics for these and other NIBRS categories can be found on WASPC & FBI websites once available.





City of Spokane
Northwest District (P1)
Selected
Crime Codes
2017-06-11 to 2017-06-17
Prepared By:
Crime Analysis Unit
Spokane Police Department

Legend

NIBRS Events

Criminal Homicide	Robbery Person	Burglary Commercial
Rape	Aggravated Assault	Vehicle Prowling
Robbery Commercial	Burglary Residential	Vehicle Theft
Burglary Garage	Arson	

*Cases Represent LERMS Crime Codes
 Points may indicate multiple events
 Note: Veh Prowl is only Larceny displayed*

*For Additional Information on
 Incidents pertaining to an
 Area, Trend, or Pattern
 Contact Information Analysis*

0 0.25 0.5 1 Miles

THIS IS NOT A LEGAL DOCUMENT:
 The information shown on this map is compiled from various sources and is subject to constant revision. Information shown on this map should not be used to determine the location of facilities in relationship to property lines, section lines, streets, etc.

Sunday - Saturday

NW - Northwest District (P1)

6/11/2017 TO 6/17/2017



<u>A/C</u>	<u>Offense Statute</u>	<u>Address</u>	<u>Reported Date</u>	<u>Dist</u>
C	ASSAULT-2D		6/14/2017	P1
<u>SPA1BS</u>				
C	BURGLARY-2ND DEG	6700 N COUNTRY HOMES BLVD	6/13/2017	P1
C	BURGLARY-RESIDENTIAL	6800 N GREENWOOD BLVD	6/14/2017	P1
C	THEFT-3D (All Other Thefts)	6400 N ALBERTA ST	6/12/2017	P1
C	THEFT-3D (All Other Thefts)	4100 W WOODSIDE AVE	6/14/2017	P1
C	THEFT-3D (Shoplifting)	6600 N MAPLE ST	6/13/2017	P1
<u>SPA1FM</u>				
C	BURGLARY-2ND DEG	9000 N CANNON ST	6/15/2017	P1
C	BURGLARY-RESIDENTIAL	1800 W MAXINE AVE	6/15/2017	P1
C	THEFT-3D (From Motor Vehicle)	1800 W MAXINE AVE	6/15/2017	P1
C	THEFT-CITY (All Other Thefts)	9000 N CANNON ST	6/15/2017	P1
C	VEHICLE PROWLING-2D/From Motor Vehicle	9000 N CANNON ST	6/15/2017	P1
<u>SPA1IT</u>				
C	RAPE-1ST DEG (RAPE)		6/15/2017	P1
C	THEFT-2D (Motor Vehicle Parts or Accessories)	N PHOEBE ST / W BARNES RD	6/15/2017	P1
C	THEFT-3D (All Other Thefts)	4900 W LAMAR AVE	6/12/2017	P1
<u>SPA1NH</u>				
C	BURGLARY-2ND DEG	6100 N WALL ST	6/13/2017	P1
C	BURGLARY-2ND DEG	200 W WELLESLEY AVE	6/13/2017	P1
C	BURGLARY-2ND DEG	700 W PROVIDENCE AVE	6/14/2017	P1
A	BURGLARY-RESIDENTIAL	3900 N WALL ST	6/12/2017	P1
C	BURGLARY-RESIDENTIAL	4100 N HOWARD ST	6/13/2017	P3
C	MAIL THEFT (All Others)	600 W PROVIDENCE AVE	6/13/2017	P1
C	ROBBERY-1D (All Except Purse Snatching)	6100 N DIVISION ST	6/15/2017	P1
C	THEFT OF MOTOR VEHICLE	1100 W GORDON AVE	6/14/2017	P1
C	THEFT OF MOTOR VEHICLE	1000 W KIERNAN AVE	6/15/2017	P2
C	THEFT-3D (All Other Thefts)	4200 N CALISPEL ST	6/15/2017	P1
C	THEFT-3D (All Other Thefts)	300 W HEROY AVE	6/15/2017	P1
C	THEFT-3D (From Motor Vehicle)	4400 N HAWTHORNE ST	6/11/2017	P1
C	THEFT-3D (From Motor Vehicle)	0 W GRAY CT	6/11/2017	P1
C	THEFT-3D (From Motor Vehicle)	3900 N LINCOLN ST	6/14/2017	P1
C	THEFT-3D (From Motor Vehicle)	3800 N WASHINGTON ST	6/14/2017	P1
C	THEFT-3D (From Motor Vehicle)	4600 N HAWTHORNE ST	6/14/2017	P1
C	THEFT-3D (From Motor Vehicle)	4900 N JEFFERSON ST	6/15/2017	P1
A	THEFT-3D (From Motor Vehicle)	900 W GARLAND AVE	6/15/2017	P1
C	THEFT-3D (From Motor Vehicle)	900 W GARLAND AVE	6/15/2017	P1

For protection of victim privacy, the entire address on sexual assault crimes has been redacted.

A/C	Offense Statute	Address	Reported Date	Dist
C	THEFT-3D (From Motor Vehicle)	5100 N MONROE ST	6/17/2017	P1
C	THEFT-3D (From Motor Vehicle)	4700 N HAWTHORNE ST	6/17/2017	P1
C	THEFT-3D (Motor Vehicle Parts or Accessories)	800 W CORA AVE	6/12/2017	P1
C	THEFT-3D (Motor Vehicle Parts or Accessories)	5300 N MONROE ST	6/16/2017	P2
C	THEFT-3D (Shoplifting)	3600 N DIVISION ST	6/13/2017	P1
C	THEFT-CITY (Shoplifting)	300 W QUEEN AVE	6/12/2017	P1
C	THEFT-CITY (Shoplifting)	6100 N DIVISION ST	6/15/2017	P1

SPA1NW

C	BURGLARY-2ND DEG	4100 N ELM ST	6/11/2017	P2
C	BURGLARY-2ND DEG	5700 N ASSEMBLY ST	6/11/2017	P1
C	BURGLARY-RESIDENTIAL	3700 N CANNON ST	6/15/2017	P1
C	MAIL THEFT (All Others)	6100 N FLEMING ST	6/17/2017	P1
C	THEFT OF MOTOR VEHICLE	5400 N OAK ST	6/15/2017	P2
C	THEFT(FIREARM) (From Building)	3700 N CANNON ST	6/15/2017	P1
C	THEFT-1D (From Building)	3700 N CANNON ST	6/15/2017	P1
C	THEFT-2D (From Building)	2500 W WELLESLEY AVE	6/11/2017	P1
C	THEFT-2D (From Motor Vehicle)	4100 N ELM ST	6/11/2017	P2
C	THEFT-2D (From Motor Vehicle)	4300 N ASH ST	6/13/2017	P1
C	THEFT-2D (From Motor Vehicle)	2700 W LONGFELLOW AVE	6/13/2017	P1
C	THEFT-3D (All Other Thefts)	3400 W WALTON AVE	6/11/2017	P2
C	THEFT-3D (From Building)	5700 N ASSEMBLY ST	6/11/2017	P1
C	THEFT-3D (From Building)	2300 W WELLESLEY AVE	6/14/2017	P1
C	THEFT-3D (From Building)	3500 W LONGFELLOW AVE	6/15/2017	SPA
C	THEFT-3D (From Building)	6000 N ASSEMBLY ST	6/15/2017	P1
C	THEFT-3D (From Motor Vehicle)	4000 N ASH ST	6/11/2017	P1
C	THEFT-3D (From Motor Vehicle)	4200 N OAK ST	6/11/2017	P1
C	THEFT-3D (From Motor Vehicle)	4300 N ASH ST	6/13/2017	P1
C	THEFT-3D (Shoplifting)	2500 W WELLESLEY AVE	6/14/2017	P1
C	THEFT-3D (Shoplifting)	2200 W WELLESLEY AVE	6/14/2017	P1

POLICE SUMMARY - Ending: Saturday, June 17, 2017



NW - North Central District (P2)

Preliminary IBR Counts

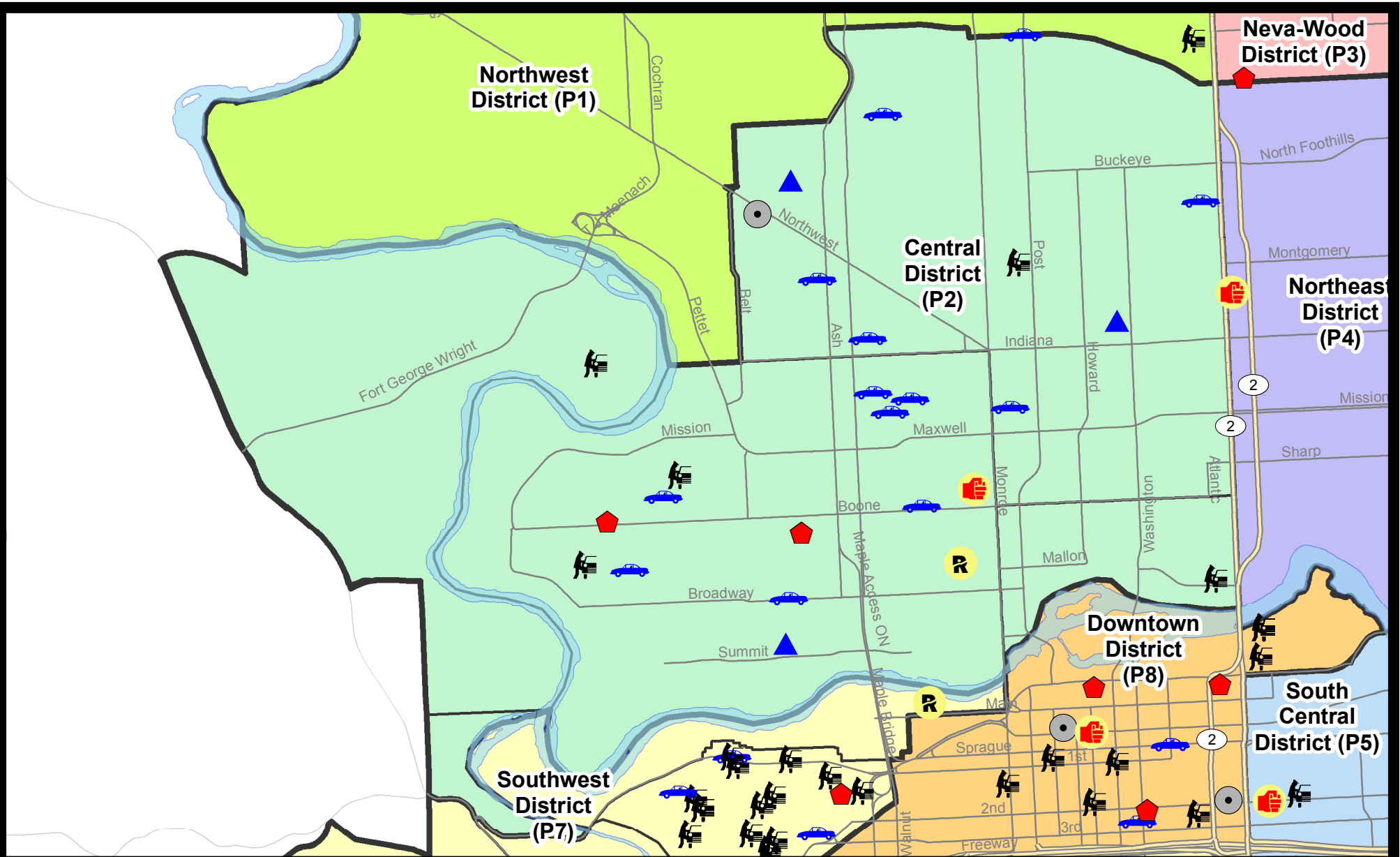
NIBRS Categories (Part 1 Selected)		7 Day Comparison			28 Day Comparison			YTD Comparison		
		Current	Prior	Percent	Current	Prior	Percent	Current	Prior	Percent
Violent	Criminal Homicide	0	0		0	0		0		
	Rape	1	0		4	4	0.00%	23		
	Robbery - Commercial	0	0		1	0		4		
	Robbery - Person	0	1	-100.00%	3	1	200.00%	8		
	Aggravated Assault - Non DV	1	1	0.00%	4	5	-20.00%	32		
	Aggravated Assault - DV	0	1	-100.00%	2	6	-66.67%	26		
Violent Total:		2	3	-33.33%	14	16	-12.50%	93		
Property	Burglary - Residential	3	8	-62.50%	18	10	80.00%	83		
	Burglary Garage	3	4	-25.00%	11	5	120.00%	49		
	Burglary Commercial	1	1	0.00%	4	5	-20.00%	56		
	Larceny	22	36	-38.89%	126	111	13.51%	618		
	Vehicle Theft	13	4	225.00%	33	17	94.12%	105		
	Arson	0	0		0	2	-100.00%	2		
Property Total:		42	53	-20.75%	192	150	28.00%	913		
Preliminary Part 1 Crime Totals:		44	56	-21.43%	206	166	24.10%	1006		
Current 7 Day Period:		6/11/2017 - 6/17/2017			Prior 7 Day Period:		6/4/2017 - 6/10/2017			
Current 28 Day Period:		5/21/2017 - 6/17/2017			Prior 28 Day Period:		4/23/2017 - 5/20/2017			
Current YTD Day Period:		1/1/2017 - 6/17/2017			Prior YTD Period:		1/1/2016 - 6/17/2016			

Prepared by SPD Crime Analysis Office - Tuesday, June 20, 2017

NOTE: SPD moved from UCR to the NIBRS reporting standard on 10/4/16 following the transition to a new RMS System. [Numbers on CompStat reports prior to this date should not be used as a comparison to those on this report.](#) Additional info on these reporting standards can be found on the FBI website: <https://ucr.fbi.gov/nibrs-overview>

This chart represents Preliminary counts of selected crime categories from Police Case Reports. Full statistical analysis to determine the confidence level of this data has not been performed. The % change columns on the preliminary counts differ from the percentage change on the NIBRS crime report, sometimes significantly. The CompStat report is designed for operational use and includes only selected NIBRS categories and coding less complex than full NIBRS rules. Official statistics for these and other NIBRS categories can be found on WASPC & FBI websites once available.





City of Spokane
Central District (P2)
Selected
Crime Types
2017-06-11 to 2017-06-17
 Prepared By:
 Crime Analysis Unit
 Spokane Police Department

Legend

NIBRS Events



Robbery Commercial

Robbery Person

Aggravated Assault

Burglary Residential

Burglary Garage

Burglary Commercial

Vehicle Prowling

Vehicle Theft

Arson

Cases Represent LERMS Crime Codes
 Points may indicate multiple events
 Note: Veh Prowl is only Larceny category displayed



For Additional Information on Incidents
 pertaining to an Area, Trend, or Pattern
 Contact Information Analysis

0 0.2 0.4 0.6 Miles



THIS IS NOT A LEGAL DOCUMENT:
 The information shown on this map is compiled
 from various sources and is subject to constant
 revision. Information shown on this map should
 not be used to determine the location of facilities
 in relationship to property lines, section lines,
 streets, etc.



Sunday - Saturday

NW - Central District (P2)

6/11/2017 TO 6/17/2017



<u>A/C</u>	<u>Offense Statute</u>	<u>Address</u>	<u>Reported Date</u>	<u>Dist</u>
<u>SPA2EG</u>				
C	BURGLARY-2ND DEG	1800 W BUCKEYE AVE	6/11/2017	P2
C	BURGLARY-2ND DEG	1900 W YORK AVE	6/12/2017	P2
C	BURGLARY-2ND DEG	400 W SHANNON AVE	6/12/2017	P2
C	THEFT OF MOTOR VEHICLE	W CORA AVE / N POST ST	6/11/2017	P1
C	THEFT OF MOTOR VEHICLE	1700 W MONTGOMERY AVE	6/14/2017	P1
C	THEFT OF MOTOR VEHICLE	1400 W FAIRVIEW AVE	6/14/2017	P2
C	THEFT OF MOTOR VEHICLE	900 W SPOFFORD AVE	6/14/2017	P1
C	THEFT OF MOTOR VEHICLE	2500 N ATLANTIC ST	6/15/2017	P2
C	THEFT OF MOTOR VEHICLE	1500 W SHANNON AVE	6/16/2017	P2
C	THEFT-2D (All Other Thefts)	N WALL ST / W INDIANA AVE	6/12/2017	P2
C	THEFT-2D (All Other Thefts)	1300 W YORK AVE	6/15/2017	P2
C	THEFT-2D (From Building)	1800 W GRACE AVE	6/14/2017	P2
C	THEFT-3D (All Other Thefts)	1200 W EUCLID AVE	6/13/2017	P1
C	THEFT-3D (All Other Thefts)	1900 N WASHINGTON ST	6/14/2017	P2
C	THEFT-3D (All Other Thefts)	N WASHINGTON ST / W SINTO AVE	6/17/2017	P2
C	THEFT-3D (From Building)	600 W MONTGOMERY AVE	6/15/2017	P2
C	THEFT-3D (From Motor Vehicle)	800 W MONTGOMERY AVE	6/15/2017	P2
C	THEFT-CITY (All Other Thefts)	2100 N HOWARD ST	6/13/2017	P1
<u>SPA2RS</u>				
C	RETAIL THEFT W/ SPECIAL CIRCUMSTANCES	1100 N DIVISION ST	6/16/2017	P2
C	ROBBERY-2D (Purse Snatching)	N LINCOLN ST / W SUMMIT PKWY	6/14/2017	P8
C	THEFT-3D (From Motor Vehicle)	800 N DIVISION ST	6/16/2017	P2
<u>SPA2WC</u>				
C	ASSAULT-2D	1200 N MADISON ST	6/17/2017	P2
C	BURGLARY-RESIDENTIAL	1800 W GARDNER AVE	6/13/2017	P1
C	BURGLARY-RESIDENTIAL	1800 W GARDNER AVE	6/15/2017	P1
C	BURGLARY-RESIDENTIAL	2700 W BOONE AVE	6/16/2017	P1
C	BURGLARY-RESIDENTIAL	1900 W BRIDGE AVE	6/16/2017	P2
C	RAPE-1ST DEG (RAPE)		6/15/2017	P1
C	THEFT OF MOTOR VEHICLE	1300 W BOONE AVE	6/11/2017	P2
C	THEFT OF MOTOR VEHICLE	1900 W BROADWAY AVE	6/12/2017	P1
C	THEFT OF MOTOR VEHICLE	1300 W AUGUSTA AVE	6/13/2017	P1
C	THEFT OF MOTOR VEHICLE	1300 N COCHRAN ST	6/13/2017	P1
C	THEFT OF MOTOR VEHICLE	2600 W DEAN AVE	6/15/2017	P2
C	THEFT OF MOTOR VEHICLE	1500 W AUGUSTA AVE	6/16/2017	P2
C	THEFT OF MOTOR VEHICLE	1400 W SPOFFORD AVE	6/17/2017	P1
C	THEFT-3D (All Other Thefts)	1100 W SHARP AVE	6/13/2017	P2

For protection of victim privacy, the entire address on sexual assault crimes has been redacted.

A/C	Offense Statute	Address	Reported Date	Dist
C	THEFT-3D (All Other Thefts)	3200 W BOONE AVE	6/16/2017	P2
A	THEFT-3D (From Motor Vehicle)	2800 W DEAN AVE	6/13/2017	P2
A	THEFT-3D (From Motor Vehicle)	2300 W SINTO AVE	6/14/2017	P2
C	THEFT-3D (Motor Vehicle Parts or Accessories)	1500 W AUGUSTA AVE	6/16/2017	P2
C	THEFT-3D (Shoplifting)	2200 W BROADWAY AVE	6/12/2017	P2
C	THEFT-3D (Shoplifting)	1200 N MONROE ST	6/15/2017	P2
C	THEFT-CITY (All Other Thefts)	1800 W GARDNER AVE	6/13/2017	P1
C	THEFT-CITY (All Other Thefts)	1800 W GARDNER AVE	6/13/2017	P1
<u>SPA2WH</u>				
C	THEFT-3D (From Motor Vehicle)	2900 W FORT GEORGE WRIGHT DR	6/16/2017	P2

POLICE SUMMARY - Ending: Saturday, June 17, 2017



NE - Neva-Wood District (P3)

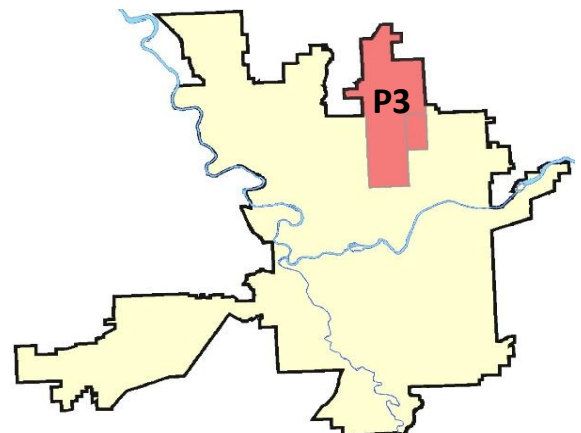
Preliminary IBR Counts

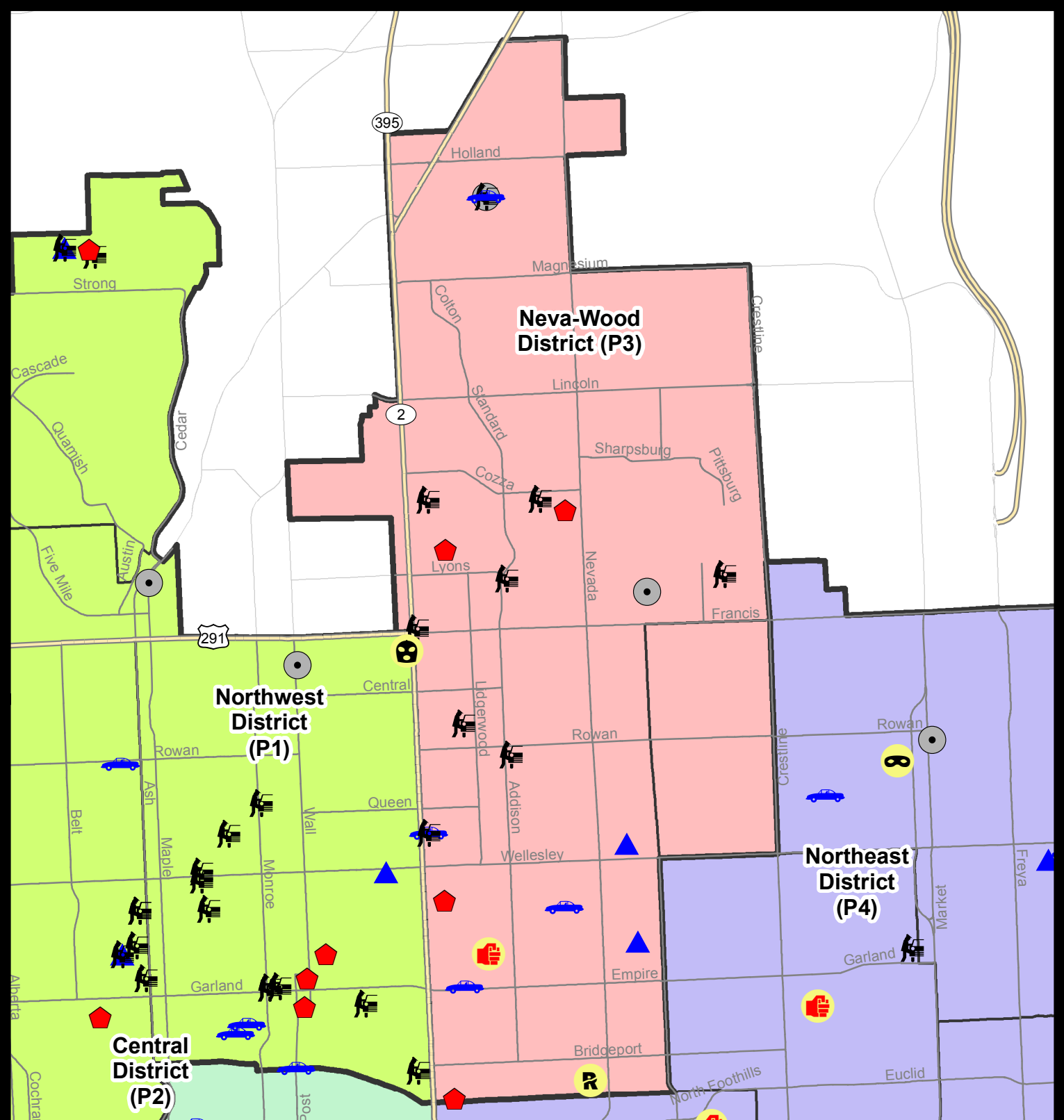
NIBRS Categories (Part 1 Selected)		7 Day Comparison			28 Day Comparison			YTD Comparison		
		Current	Prior	Percent	Current	Prior	Percent	Current	Prior	Percent
Violent	Criminal Homicide	0	0		0	0		1		
	Rape	1	1	0.00%	5	4	25.00%	22		
	Robbery - Commercial	0	0		0	0		15		
	Robbery - Person	0	0		1	0		7		
	Aggravated Assault - Non DV	0	1	-100.00%	5	2	150.00%	28		
	Aggravated Assault - DV	1	2	-50.00%	6	3	100.00%	31		
Violent Total:		2	4	-50.00%	17	9	88.89%	104		
Property	Burglary - Residential	5	5	0.00%	21	16	31.25%	109		
	Burglary Garage	2	4	-50.00%	8	9	-11.11%	48		
	Burglary Commercial	2	4	-50.00%	8	10	-20.00%	39		
	Larceny	55	67	-17.91%	252	245	2.86%	1382		
	Vehicle Theft	4	7	-42.86%	29	44	-34.09%	203		
	Arson	0	0		0	0		0		
Property Total:		68	87	-21.84%	318	324	-1.85%	1781		
Preliminary Part 1 Crime Totals:		70	91	-23.08%	335	333	0.60%	1885		
Current 7 Day Period:		6/11/2017 - 6/17/2017			Prior 7 Day Period:		6/4/2017 - 6/10/2017			
Current 28 Day Period:		5/21/2017 - 6/17/2017			Prior 28 Day Period:		4/23/2017 - 5/20/2017			
Current YTD Day Period:		1/1/2017 - 6/17/2017			Prior YTD Period:		1/1/2016 - 6/17/2016			

Prepared by SPD Crime Analysis Office - Tuesday, June 20, 2017

NOTE: SPD moved from UCR to the NIBRS reporting standard on 10/4/16 following the transition to a new RMS System. [Numbers on CompStat reports prior to this date should not be used as a comparison to those on this report.](#) Additional info on these reporting standards can be found on the FBI website: <https://ucr.fbi.gov/nibrs-overview>

This chart represents Preliminary counts of selected crime categories from Police Case Reports. Full statistical analysis to determine the confidence level of this data has not been performed. The % change columns on the preliminary counts differ from the percentage change on the NIBRS crime report, sometimes significantly. The CompStat report is designed for operational use and includes only selected NIBRS categories and coding less complex than full NIBRS rules. Official statistics for these and other NIBRS categories can be found on WASPC & FBI websites once available.





City of Spokane Neva-Wood District (P3)

Selected Crime Codes

2017-06-11 to 2017-06-17

Prepared By:
Crime Analysis Unit
Spokane Police Department

Legend

NIBRS Events



Criminal Homicide



Rape



Robbery Commercial



Robbery Person



Aggravated Assault



Burglary Residential



Burglary Garage



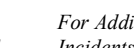
Burglary Commercial



Vehicle Prowling



Vehicle Theft



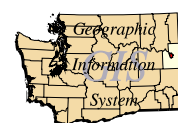
Arson



Cases Represent LERMS Crime Codes
Points may indicate multiple events
Note: Veh Prowl is only Larceny displayed

For Additional Information on
Incidents pertaining to an
Area, Trend, or Pattern
Contact Information Analysis

0 0.2 0.4 0.8 Miles



THIS IS NOT A LEGAL DOCUMENT:
The information shown on this map is compiled
from various sources and is subject to constant
revision. Information shown on this map should
not be used to determine the location of facilities
in relationship to property lines, section lines,
streets, etc.

Sunday - Saturday

NE - Neva-Wood District (P3)

6/11/2017 TO 6/17/2017



<u>A/C</u>	<u>Offense Statute</u>	<u>Address</u>	<u>Reported Date</u>	<u>Dist</u>
C	THEFT-2D (Shoplifting)	9116 N NEWPORT HWY	6/12/2017	P3
C	THEFT-3D (All Other Thefts)	636 E MAGNESIUM RD	6/12/2017	P3
<u>SPB3NL</u>				
C	ASSAULT-2D	300 E LACROSSE AVE	6/17/2017	P2
A	BURGLARY-1D	300 E LACROSSE AVE	6/17/2017	P2
C	BURGLARY-2ND DEG	1400 E HOUSTON AVE	6/12/2017	P3
C	BURGLARY-2ND DEG	1200 E LACROSSE AVE	6/12/2017	P3
C	BURGLARY-2ND DEG	9200 N COLTON ST	6/12/2017	
C	BURGLARY-2ND DEG	1100 E BROAD AVE	6/14/2017	P3
C	BURGLARY-RESIDENTIAL	900 E SITKA AVE	6/11/2017	P4
C	BURGLARY-RESIDENTIAL	200 E WEDGEWOOD AVE	6/13/2017	P4
C	BURGLARY-RESIDENTIAL	0 E HEROEY AVE	6/16/2017	P4
C	BURGLARY-RESIDENTIAL	0 E EUCLID AVE	6/16/2017	P2
A	MAIL THEFT (All Others)	6100 N ADDISON ST	6/17/2017	P3
C	ORGANIZED RETAIL THEFT	9100 N NEWPORT HWY	6/14/2017	P3
C	RAPE OF A CHILD-2D (RAPE)		6/15/2017	P3
C	THEFT OF MOTOR VEHICLE	700 E LONGFELLOW AVE	6/13/2017	P3
A	THEFT OF MOTOR VEHICLE	9200 N COLTON ST	6/14/2017	P3
C	THEFT OF MOTOR VEHICLE	100 E EMPIRE AVE	6/16/2017	P4
C	THEFT OF MOTOR VEHICLE	4700 N DIVISION ST	6/17/2017	P3
C	THEFT(FIREARM) (From Building)	0 E HEROEY AVE	6/16/2017	P4
C	THEFT-2D (All Other Thefts)	6000 N LIDGERWOOD ST	6/13/2017	P3
C	THEFT-2D (All Other Thefts)	700 E LONGFELLOW AVE	6/13/2017	P3
C	THEFT-2D (All Other Thefts)	9200 N COLTON ST	6/14/2017	SPB
C	THEFT-2D (From Motor Vehicle)	4700 N DIVISION ST	6/11/2017	P3
C	THEFT-3D (All Other Thefts)	7100 N DIVISION ST	6/11/2017	P3
C	THEFT-3D (All Other Thefts)	0 E ROWAN AVE	6/12/2017	P3
C	THEFT-3D (All Other Thefts)	9600 N DIVISION ST	6/13/2017	P3
C	THEFT-3D (All Other Thefts)	9200 N NEVADA ST	6/14/2017	P3
C	THEFT-3D (All Other Thefts)	7000 N WISCOMB ST	6/14/2017	P3
C	THEFT-3D (All Other Thefts)	500 E TIETON AVE	6/15/2017	P3
C	THEFT-3D (All Other Thefts)	7900 N DIVISION ST	6/15/2017	P2
C	THEFT-3D (All Other Thefts)	9200 N NEVADA ST	6/15/2017	P3
A	THEFT-3D (All Other Thefts)	4500 N DIVISION ST	6/16/2017	P3
C	THEFT-3D (From Building)	7000 N COLTON ST	6/17/2017	P3
C	THEFT-3D (From Motor Vehicle)	0 E WEILE AVE	6/11/2017	P3
C	THEFT-3D (From Motor Vehicle)	6600 N ADDISON ST	6/13/2017	P3
C	THEFT-3D (From Motor Vehicle)	9200 N COLTON ST	6/14/2017	P3

For protection of victim privacy, the entire address on sexual assault crimes has been redacted.

A/C	Offense Statute	Address	Reported Date	Dist
C	THEFT-3D (From Motor Vehicle)	6300 N DIVISION ST	6/14/2017	P3
C	THEFT-3D (From Motor Vehicle)	500 E NORTH AVE	6/14/2017	P3
A	THEFT-3D (From Motor Vehicle)	5600 N LIDGERWOOD ST	6/14/2017	P3
C	THEFT-3D (From Motor Vehicle)	1800 E HOLYOKE AVE	6/15/2017	P3
C	THEFT-3D (From Motor Vehicle)	7200 N HAMILTON ST	6/17/2017	P3
C	THEFT-3D (Motor Vehicle Parts or Accessories)	0 E WEILE AVE	6/11/2017	P3
C	THEFT-3D (Motor Vehicle Parts or Accessories)	4700 N DIVISION ST	6/14/2017	P3
C	THEFT-3D (Motor Vehicle Parts or Accessories)	900 E JOSEPH AVE	6/16/2017	P3
C	THEFT-3D (Shoplifting)	4700 N DIVISION ST	6/11/2017	P2
C	THEFT-3D (Shoplifting)	4700 N DIVISION ST	6/11/2017	P3
C	THEFT-3D (Shoplifting)	9500 N NEWPORT HWY	6/12/2017	P3
C	THEFT-3D (Shoplifting)	9600 N NEWPORT HWY	6/13/2017	P3
C	THEFT-3D (Shoplifting)	6500 N NEVADA ST	6/14/2017	P3
C	THEFT-3D (Shoplifting)	6700 N DIVISION ST	6/14/2017	P3
C	THEFT-3D (Shoplifting)	9100 N NEWPORT HWY	6/14/2017	P3
C	THEFT-3D (Shoplifting)	4700 N DIVISION ST	6/15/2017	P3
C	THEFT-3D (Shoplifting)	4700 N DIVISION ST	6/15/2017	P3
C	THEFT-3D (Shoplifting)	6500 N NEVADA ST	6/16/2017	P3
C	THEFT-3D (Shoplifting)	9200 N COLTON ST	6/17/2017	P3
C	THEFT-3D (Shoplifting)	6700 N DIVISION ST	6/17/2017	P3
C	THEFT-3D (Shoplifting)	4700 N DIVISION ST	6/17/2017	P3
C	THEFT-3D (Shoplifting)	4700 N DIVISION ST	6/17/2017	P3
C	THEFT-CITY (Shoplifting)	9700 N NEWPORT HWY	6/13/2017	P4
C	THEFT-CITY (Shoplifting)	9100 N NEWPORT HWY	6/14/2017	P3
C	THEFT-CITY (Shoplifting)	9100 N NEWPORT HWY	6/14/2017	P4
C	THEFT-CITY (Shoplifting)	6500 N NEVADA ST	6/16/2017	P4
C	THEFT-CITY (Shoplifting)	6700 N DIVISION ST	6/17/2017	P4
C	THEFT-CITY (Shoplifting)	9200 N COLTON ST	6/17/2017	P3
C	THEFT-CITY (Shoplifting)	9200 N NEVADA ST	6/17/2017	P2

SPB3WH

C	THEFT-2D (All Other Thefts)	E BISMARK AVE / N PERRY ST	6/14/2017	P3
C	THEFT-3D (All Other Thefts)	1700 E SANSON AVE	6/15/2017	P3
C	THEFT-3D (All Other Thefts)	1700 E BISMARK AVE	6/15/2017	P3
C	THEFT-3D (From Building)	1600 E DECATUR AVE	6/16/2017	P3

POLICE SUMMARY - Ending: Saturday, June 17, 2017



NE - Northeast District (P4)

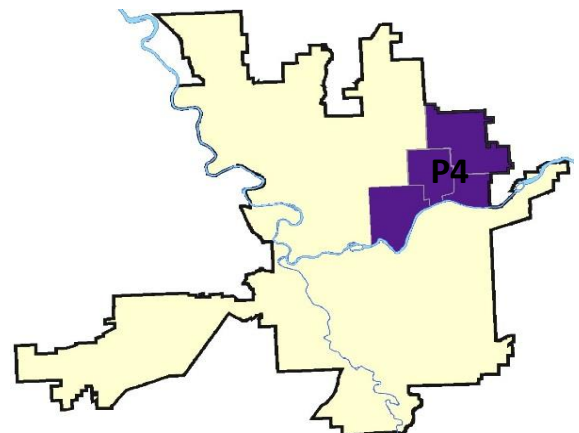
Preliminary IBR Counts

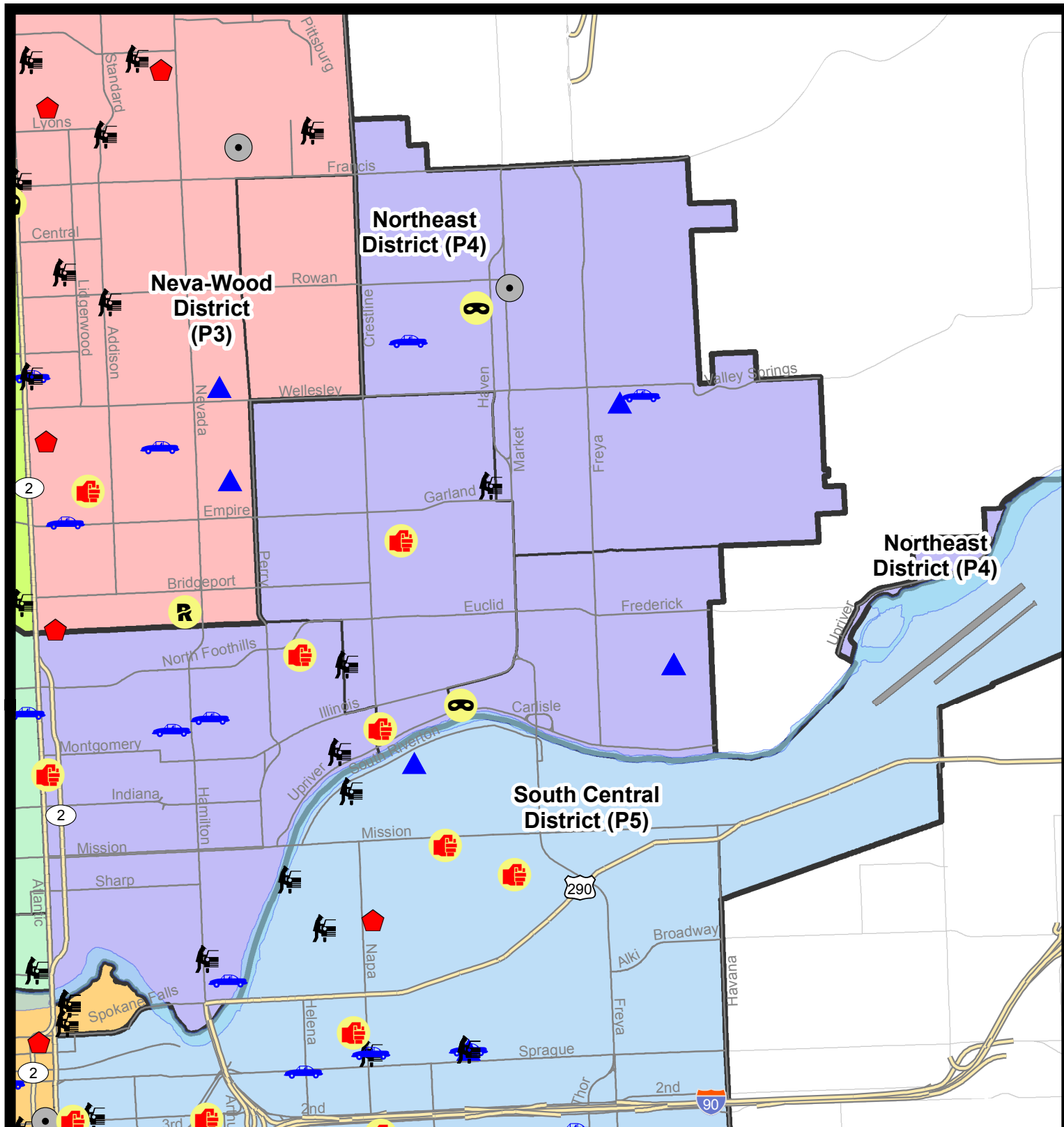
NIBRS Categories (Part 1 Selected)		7 Day Comparison			28 Day Comparison			YTD Comparison		
		Current	Prior	Percent	Current	Prior	Percent	Current	Prior	Percent
Violent	Criminal Homicide	0	0		0	0		1		
	Rape	0	0		3	7	-57.14%	22		
	Robbery - Commercial	1	0		2	1	100.00%	11		
	Robbery - Person	2	0		3	3	0.00%	12		
	Aggravated Assault - Non DV	2	0		7	3	133.33%	25		
	Aggravated Assault - DV	4	2	100.00%	7	7	0.00%	28		
Violent Total:		9	2	350.00%	22	21	4.76%	99		
Property	Burglary - Residential	0	5	-100.00%	11	14	-21.43%	68		
	Burglary Garage	4	4	0.00%	11	3	266.67%	36		
	Burglary Commercial	1	2	-50.00%	3	5	-40.00%	30		
	Larceny	38	44	-13.64%	140	137	2.19%	713		
	Vehicle Theft	5	10	-50.00%	32	23	39.13%	147		
	Arson	0	0		1	0		2		
Property Total:		48	65	-26.15%	198	182	8.79%	996		
Preliminary Part 1 Crime Totals:		57	67	-14.93%	220	203	8.37%	1095		
Current 7 Day Period:		6/11/2017 - 6/17/2017			Prior 7 Day Period:		6/4/2017 - 6/10/2017			
Current 28 Day Period:		5/21/2017 - 6/17/2017			Prior 28 Day Period:		4/23/2017 - 5/20/2017			
Current YTD Day Period:		1/1/2017 - 6/17/2017			Prior YTD Period:		1/1/2016 - 6/17/2016			

Prepared by SPD Crime Analysis Office - Tuesday, June 20, 2017

NOTE: SPD moved from UCR to the NIBRS reporting standard on 10/4/16 following the transition to a new RMS System. [Numbers on CompStat reports prior to this date should not be used as a comparison to those on this report.](#) Additional info on these reporting standards can be found on the FBI website: <https://ucr.fbi.gov/nibrs-overview>

This chart represents Preliminary counts of selected crime categories from Police Case Reports. Full statistical analysis to determine the confidence level of this data has not been performed. The % change columns on the preliminary counts differ from the percentage change on the NIBRS crime report, sometimes significantly. The CompStat report is designed for operational use and includes only selected NIBRS categories and coding less complex than full NIBRS rules. Official statistics for these and other NIBRS categories can be found on WASPC & FBI websites once available.





City of Spokane
Northeast District (P4)
Selected Crime Codes
2017-06-11 to 2017-06-17
 Prepared By:
 Crime Analysis Unit
 Spokane Police Department

Legend

NIBRS Events



Criminal Homicide



Rape



Robbery Commercial



Robbery Person



Aggravated Assault



Burglary Residential



Burglary Garage



Burglary Commercial



Vehicle Prowling



Vehicle Theft



Arson



Cases Represent LERMS Crime Codes
 Points may indicate multiple events
 Note: Veh Prowl is only Larceny displayed

For Additional Information on
 Incidents pertaining to an
 Area, Trend, or Pattern
 Contact Information Analysis

0 0.2 0.4 0.8 Miles



THIS IS NOT A LEGAL DOCUMENT:
 The information shown on this map is compiled
 from various sources and is subject to constant
 revision. Information shown on this map should
 not be used to determine the location of facilities
 in relationship to property lines, section lines,
 streets, etc.

Sunday - Saturday

NE - Northeast District (P4)

6/11/2017 TO 6/17/2017



<u>A/C</u>	<u>Offense Statute</u>	<u>Address</u>	<u>Reported Date</u>	<u>Dist</u>
C	ASSAULT-2D		6/13/2017	P4
C	ROBBERY-1D (All Except Purse Snatching)		6/11/2017	P4
<u>SPB4BE</u>				
C	ASSAULT-2D	2300 E GORDON AVE	6/13/2017	P4
C	ASSAULT-2D	2100 E NORTH CRESCENT AVE	6/14/2017	P4
C	ASSAULT-2D	2100 E NORTH CRESCENT AVE	6/14/2017	P4
C	THEFT-2D (All Other Thefts)	2900 N SMITH ST	6/17/2017	P4
C	THEFT-2D (From Motor Vehicle)	2700 N NAPA ST	6/14/2017	P4
C	THEFT-3D (All Other Thefts)	3000 E EUCLID AVE	6/11/2017	P4
C	THEFT-3D (All Other Thefts)	3400 N STONE ST	6/11/2017	P4
C	THEFT-3D (All Other Thefts)	2300 E EUCLID AVE	6/14/2017	P4
C	THEFT-3D (All Other Thefts)	2900 E ROCKWELL AVE	6/14/2017	P4
C	THEFT-3D (All Other Thefts)	1600 E LONGFELLOW AVE	6/16/2017	P4
A	THEFT-3D (All Other Thefts)	1800 E HEROEY AVE	6/16/2017	P4
C	THEFT-3D (From Building)	1700 E COURTLAND AVE	6/15/2017	P4
C	THEFT-3D (From Building)	2300 E EUCLID AVE	6/16/2017	P4
C	THEFT-3D (From Motor Vehicle)	3900 N MARKET ST	6/11/2017	P4
C	THEFT-3D (Shoplifting)	3000 E EUCLID AVE	6/14/2017	P4
<u>SPB4HI</u>				
C	BURGLARY-2ND DEG	3800 E PRINCETON AVE	6/15/2017	P4
A	BURGLARY-2ND DEG	5400 N MARKET ST	6/17/2017	P4
A	ROBBERY-1D (All Except Purse Snatching)	2900 E EVERETT AVE	6/13/2017	P4
C	THEFT OF MOTOR VEHICLE	2400 E QUEEN AVE	6/12/2017	P4
C	THEFT OF MOTOR VEHICLE	3900 E PRINCETON AVE	6/16/2017	P4
C	THEFT(FIREARM) (From Building)	2700 E DIAMOND AVE	6/13/2017	P4
C	THEFT-2D (From Building)	3800 E PRINCETON AVE	6/15/2017	P4
C	THEFT-3D (All Other Thefts)	2100 E WELLESLEY AVE	6/15/2017	P4
A	THEFT-3D (All Other Thefts)	3000 E CENTRAL AVE	6/15/2017	P4
C	THEFT-3D (From Building)	2500 E FRANCIS AVE	6/12/2017	P4
C	THEFT-3D (From Building)	4900 N NELSON ST	6/12/2017	P4
C	THEFT-3D (From Building)	4900 N NELSON ST	6/12/2017	P4
C	THEFT-CITY (From Building)	2500 E FRANCIS AVE	6/12/2017	P4
<u>SPB4LO</u>				
C	ASSAULT-2D	2800 N MADELIA ST	6/17/2017	P4
C	ASSAULT-3D (d)or(f) (Weapon/Instrument/Bodily Harm)	2000 N DIVISION ST	6/14/2017	P2
C	THEFT OF MOTOR VEHICLE	2400 N NEVADA ST	6/12/2017	P4
C	THEFT OF MOTOR VEHICLE	2400 N CINCINNATI ST	6/13/2017	P3

For protection of victim privacy, the entire address on sexual assault crimes has been redacted.

A/C	Offense Statute	Address	Reported Date	Dist
C	THEFT OF MOTOR VEHICLE	E SPRINGFIELD AVE / N SUPERIOR ST	6/16/2017	P4
C	THEFT-2D (All Other Thefts)	2700 N DIVISION ST	6/13/2017	P4
C	THEFT-3D (All Other Thefts)	500 E MISSION AVE	6/11/2017	P4
C	THEFT-3D (All Other Thefts)	500 E BOONE AVE	6/13/2017	P4
C	THEFT-3D (All Other Thefts)	2000 N HAMILTON ST	6/13/2017	P4
C	THEFT-3D (All Other Thefts)	900 E MARIETTA AVE	6/14/2017	P4
C	THEFT-3D (All Other Thefts)	900 E MISSION AVE	6/14/2017	P4
C	THEFT-3D (All Other Thefts)	1300 E MARIETTA AVE	6/17/2017	P4
C	THEFT-3D (From Building)	200 E NORTH FOOTHILLS DR	6/11/2017	P4
C	THEFT-3D (From Building)	2400 N DIVISION ST	6/11/2017	P4
C	THEFT-3D (From Building)	900 E BOONE AVE	6/17/2017	P4
C	THEFT-3D (From Building)	200 E MISSION AVE	6/17/2017	P4
C	THEFT-3D (From Motor Vehicle)	1800 E UPRIVER DR	6/14/2017	P4
C	THEFT-3D (From Motor Vehicle)	800 N HAMILTON ST	6/15/2017	P4
C	THEFT-CITY (Shoplifting)	2900 N DIVISION ST	6/11/2017	P4
C	THEFT-CITY (Shoplifting)	2400 N DIVISION ST	6/12/2017	P4
C	THEFT-CITY (Shoplifting)	2400 N DIVISION ST	6/12/2017	P2
C	THEFT-CITY (Shoplifting)	2400 N DIVISION ST	6/14/2017	P2
C	THEFT-CITY (Shoplifting)	200 E NORTH FOOTHILLS DR	6/14/2017	P3

SPB4MI

C	BURGLARY-2ND DEG	4000 E BUCKEYE AVE	6/12/2017	P4
C	BURGLARY-2ND DEG	4000 E BUCKEYE AVE	6/12/2017	P4
C	BURGLARY-2ND DEG	4000 E BUCKEYE AVE	6/12/2017	P4
C	ROBBERY-1D (All Except Purse Snatching)	2700 E UPRIVER DR	6/14/2017	P4

SPOKANE POLICE DEPARTMENT



SOUTH **Police Service Area**

PSA Commander

Captain Tracie Meidl

South Central District (P5)

Southeast District (P6)

Southwest District (P7)



POLICE SUMMARY - Ending: Saturday, June 17, 2017

SOUTH PRECINCT (P5, P6, and P7)



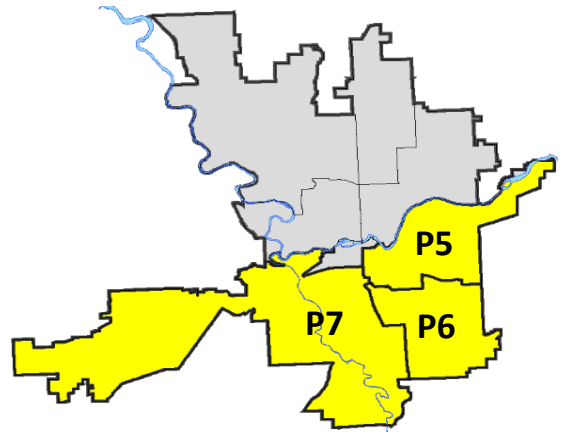
Preliminary IBR Counts

NIBRS Categories (Part 1 Selected)		7 Day Comparison			28 Day Comparison			YTD Comparison		
		Current	Prior	Percent	Current	Prior	Percent	Current	Prior	Percent
Violent	Criminal Homicide	0	1	-100.00%	1	0		1		
	Rape	3	0		10	11	-9.09%	46		
	Robbery - Commercial	0	0		0	0		3		
	Robbery - Person	0	1	-100.00%	1	2	-50.00%	26		
	Aggravated Assault - Non DV	3	2	50.00%	7	10	-30.00%	57		
	Aggravated Assault - DV	5	0		11	9	22.22%	50		
Violent Total:		11	4	175.00%	30	32	-6.25%	183		
Property	Burglary - Residential	17	11	54.55%	47	33	42.42%	187		
	Burglary Garage	7	5	40.00%	23	24	-4.17%	106		
	Burglary Commercial	0	2	-100.00%	8	14	-42.86%	60		
	Larceny	105	106	-0.94%	374	295	26.78%	1607		
	Vehicle Theft	17	8	112.50%	54	47	14.89%	305		
	Arson	0	0		0	1	-100.00%	3		
Property Total:		146	132	10.61%	506	414	22.22%	2268		
Preliminary Part 1 Crime Totals:		157	136	15.44%	536	446	20.18%	2451		
Current 7 Day Period:		6/11/2017 - 6/17/2017			Prior 7 Day Period:		6/4/2017 - 6/10/2017			
Current 28 Day Period:		5/21/2017 - 6/17/2017			Prior 28 Day Period:		4/23/2017 - 5/20/2017			
Current YTD Day Period:		1/1/2017 - 6/17/2017			Prior YTD Period:		1/1/2016 - 6/17/2016			

Prepared by SPD Crime Analysis Office - Tuesday, June 20, 2017

NOTE: SPD moved from UCR to the NIBRS reporting standard on 10/4/16 following the transition to a new RMS System. [Numbers on CompStat reports prior to this date should not be used as a comparison to those on this report.](#) Additional info on these reporting standards can be found on the FBI website: <https://ucr.fbi.gov/nibrs-overview>

This chart represents Preliminary counts of selected crime categories from Police Case Reports. Full statistical analysis to determine the confidence level of this data has not been performed. The % change columns on the preliminary counts differ from the percentage change on the NIBRS crime report, sometimes significantly. The CompStat report is designed for operational use and includes only selected NIBRS categories and coding less complex than full NIBRS rules. Official statistics for these and other NIBRS categories can be found on WASPC & FBI websites once available.



POLICE SUMMARY - Ending: Saturday, June 17, 2017



SE - South Central District (P5)

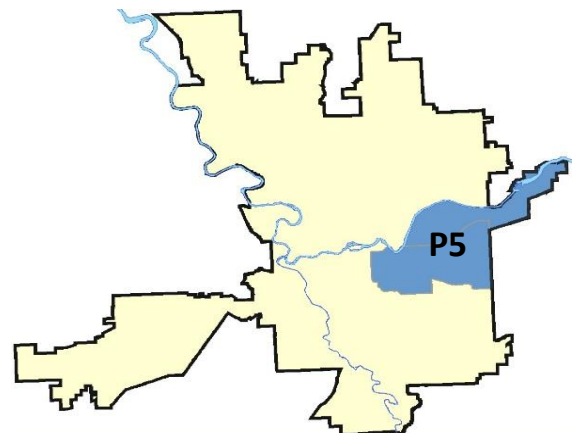
Preliminary IBR Counts

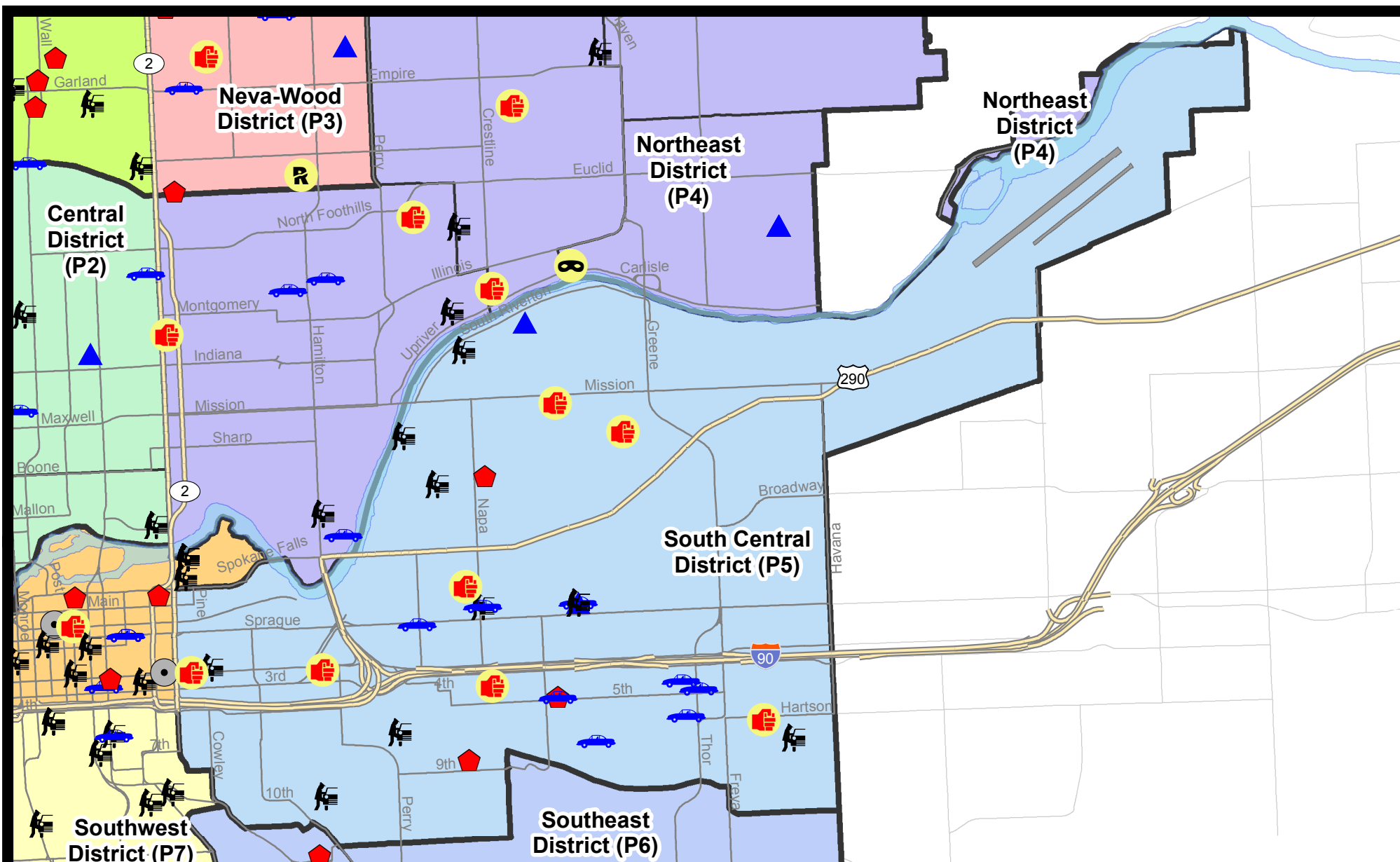
NIBRS Categories (Part 1 Selected)		7 Day Comparison			28 Day Comparison			YTD Comparison		
		Current	Prior	Percent	Current	Prior	Percent	Current	Prior	Percent
Violent	Criminal Homicide	0	0		0	0		0		
	Rape	0	0		3	4	-25.00%	18		
	Robbery - Commercial	0	0		0	0		1		
	Robbery - Person	0	0		0	0		14		
	Aggravated Assault - Non DV	2	2	0.00%	5	1	400.00%	27		
	Aggravated Assault - DV	5	0		7	3	133.33%	23		
Violent Total:		7	2	250.00%	15	8	87.50%	83		
Property	Burglary - Residential	3	4	-25.00%	11	12	-8.33%	71		
	Burglary Garage	3	2	50.00%	7	2	250.00%	20		
	Burglary Commercial	0	1	-100.00%	4	6	-33.33%	37		
	Larceny	32	25	28.00%	104	105	-0.95%	598		
	Vehicle Theft	8	3	166.67%	25	24	4.17%	158		
	Arson	0	0		0	0		0		
Property Total:		46	35	31.43%	151	149	1.34%	884		
Preliminary Part 1 Crime Totals:		53	37	43.24%	166	157	5.73%	967		
Current 7 Day Period:		6/11/2017 - 6/17/2017			Prior 7 Day Period:		6/4/2017 - 6/10/2017			
Current 28 Day Period:		5/21/2017 - 6/17/2017			Prior 28 Day Period:		4/23/2017 - 5/20/2017			
Current YTD Day Period:		1/1/2017 - 6/17/2017			Prior YTD Period:		1/1/2016 - 6/17/2016			

Prepared by SPD Crime Analysis Office - Tuesday, June 20, 2017

NOTE: SPD moved from UCR to the NIBRS reporting standard on 10/4/16 following the transition to a new RMS System. [Numbers on CompStat reports prior to this date should not be used as a comparison to those on this report.](#) Additional info on these reporting standards can be found on the FBI website: <https://ucr.fbi.gov/nibrs-overview>

This chart represents Preliminary counts of selected crime categories from Police Case Reports. Full statistical analysis to determine the confidence level of this data has not been performed. The % change columns on the preliminary counts differ from the percentage change on the NIBRS crime report, sometimes significantly. The CompStat report is designed for operational use and includes only selected NIBRS categories and coding less complex than full NIBRS rules. Official statistics for these and other NIBRS categories can be found on WASPC & FBI websites once available.





City of Spokane
South Central District (P5)
Selected
Crime Types
2017-06-11 to 2017-06-17

Prepared By:
Crime Analysis Unit
Spokane Police Department

Legend

NIBRS Events



Criminal Homicide



Rape



Robbery Commercial



Robbery Person



Aggravated Assault



Burglary Residential



Burglary Garage



Burglary Commercial



Vehicle Prowling



Vehicle Theft



Arson

Cases Represent LERMS Crime Codes

Points may indicate multiple events

Note: Veh Prowl is only Larceny category displayed



For Additional Information on Incidents
 pertaining to an Area, Trend, or Pattern
 Contact Information Analysis

0 0.2 0.4 0.6 0.8 1 Miles



THIS IS NOT A LEGAL DOCUMENT:
 The information shown on this map is compiled
 from various sources and is subject to constant
 revision. Information shown on this map should
 not be used to determine the location of facilities
 in relationship to property lines, section lines,
 streets, etc.

Sunday - Saturday

SE - South Central District (P5)

6/11/2017 TO 6/17/2017



<u>A/C</u>	<u>Offense Statute</u>	<u>Address</u>	<u>Reported Date</u>	<u>Dist</u>
C	BURGLARY-2ND DEG	403 S HAVEN ST	6/12/2017	P5
C	THEFT-3D (All Other Thefts)	E MISSION AVE / NAPA	6/14/2017	P5
C	THEFT-3D (From Building)	1831 E 9TH AVE	6/12/2017	P5
A	THEFT-3D (From Motor Vehicle)	1709 E 7TH AVE	6/12/2017	P5
<u>SPC5EC</u>				
C	ASSAULT-2D	3800 E HARTSON AVE	6/11/2017	P6
A	ASSAULT-2D	900 E 3RD AVE	6/11/2017	P8
C	ASSAULT-2D	2000 E 4TH AVE	6/11/2017	P6
C	ASSAULT-2D	1900 E MAIN AVE	6/15/2017	P6
C	ASSAULT-3D (d)or(f) (Weapon/Instrument/Bodily Harm)	E 2ND AVE / S PINE ST	6/17/2017	P8
C	BURGLARY-2ND DEG	2600 E RIVERSIDE AVE	6/12/2017	P6
C	BURGLARY-RESIDENTIAL	2400 E 5TH AVE	6/15/2017	P5
C	BURGLARY-RESIDENTIAL	1800 E 8TH AVE	6/17/2017	P5
C	THEFT OF MOTOR VEHICLE	1500 E SPRAGUE AVE	6/11/2017	P5
C	THEFT OF MOTOR VEHICLE	700 S LACEY ST	6/12/2017	P6
A	THEFT OF MOTOR VEHICLE	2000 E RIVERSIDE AVE	6/12/2017	P5
C	THEFT OF MOTOR VEHICLE	2600 E RIVERSIDE AVE	6/12/2017	P6
C	THEFT OF MOTOR VEHICLE	600 S RALPH ST	6/13/2017	P6
C	THEFT OF MOTOR VEHICLE	2400 E 5TH AVE	6/15/2017	P5
C	THEFT OF MOTOR VEHICLE	400 S THOR ST	6/15/2017	P6
C	THEFT OF MOTOR VEHICLE	400 S THOR ST	6/17/2017	P6
C	THEFT-1D (From Building)	1800 E 8TH AVE	6/17/2017	P5
C	THEFT-1D (Shoplifting)	4100 E SPRAGUE AVE	6/12/2017	P5
C	THEFT-2D (All Other Thefts)	100 S DIVISION ST	6/15/2017	P5
C	THEFT-2D (From Building)	2600 E RIVERSIDE AVE	6/12/2017	P6
C	THEFT-2D (From Building)	2400 E 5TH AVE	6/15/2017	P5
C	THEFT-2D (From Motor Vehicle)	2600 E RIVERSIDE AVE	6/12/2017	P6
C	THEFT-2D (Motor Vehicle Parts or Accessories)	3700 E SPRAGUE AVE	6/13/2017	P5
C	THEFT-3D (From Building)	200 E 5TH AVE	6/12/2017	P5
C	THEFT-3D (From Building)	2600 E RIVERSIDE AVE	6/12/2017	P6
C	THEFT-3D (From Building)	200 E 5TH AVE	6/12/2017	SPC
C	THEFT-3D (From Building)	2700 E 5TH AVE	6/14/2017	P5
C	THEFT-3D (From Building)	200 E 5TH AVE	6/15/2017	P5
C	THEFT-3D (From Motor Vehicle)	2000 E RIVERSIDE AVE	6/12/2017	P5
C	THEFT-3D (From Motor Vehicle)	900 E 10TH AVE	6/14/2017	P5
C	THEFT-3D (From Motor Vehicle)	4000 E 8TH AVE	6/14/2017	P5
A	THEFT-3D (From Motor Vehicle)	1400 E HARTSON AVE	6/15/2017	P5
C	THEFT-3D (Motor Vehicle Parts or Accessories)	100 E 4TH AVE	6/11/2017	P5

For protection of victim privacy, the entire address on sexual assault crimes has been redacted.

A/C	Offense Statute	Address	Reported Date	Dist
C	THEFT-3D (Motor Vehicle Parts or Accessories)	900 E SPRAGUE AVE	6/17/2017	P5
C	THEFT-3D (Shoplifting)	300 S ALTAMONT ST	6/12/2017	P5
C	THEFT-3D (Shoplifting)	4100 E SPRAGUE AVE	6/17/2017	P5
C	VEH PROWLING-1D(MOTORHOME/VESSEL)/From Motor Vehi	2600 E RIVERSIDE AVE	6/12/2017	P6
C	VEHICLE PROWLING 2ND	2600 E RIVERSIDE AVE	6/12/2017	P6
C	VEHICLE PROWLING-2D/From Motor Vehicle	200 E 2ND AVE	6/17/2017	P8

SPC5GP

C	ASSAULT-2D	2500 E SINTO AVE	6/16/2017	P5
C	ASSAULT-3D (d)or(f) (Weapon/Instrument/Bodily Harm)	3000 E BOONE AVE	6/15/2017	P6
C	BURGLARY-2ND DEG	2300 E MARSHALL AVE	6/17/2017	P5
C	BURGLARY-RESIDENTIAL	2000 E CATALDO AVE	6/12/2017	P6
C	THEFT-2D (All Other Thefts)	1800 N GREENE ST	6/13/2017	P5
C	THEFT-3D (From Building)	1900 E SOUTH RIVERTON AVE	6/15/2017	P5
A	THEFT-3D (From Motor Vehicle)	1300 N SOUTH RIVERTON AVE	6/14/2017	P5
C	THEFT-3D (From Motor Vehicle)	1800 E SOUTH RIVERTON AVE	6/14/2017	P5
C	THEFT-3D (From Motor Vehicle)	1700 E CATALDO AVE	6/17/2017	P5
C	THEFT-3D (Shoplifting)	1400 N GREENE ST	6/15/2017	P5

POLICE SUMMARY - Ending: Saturday, June 17, 2017



SE - Southeast District (P6)

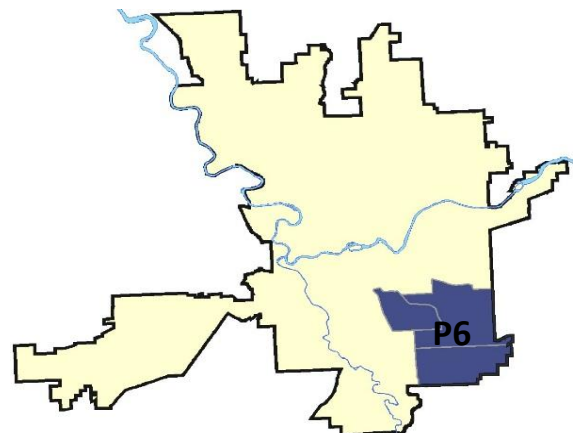
Preliminary IBR Counts

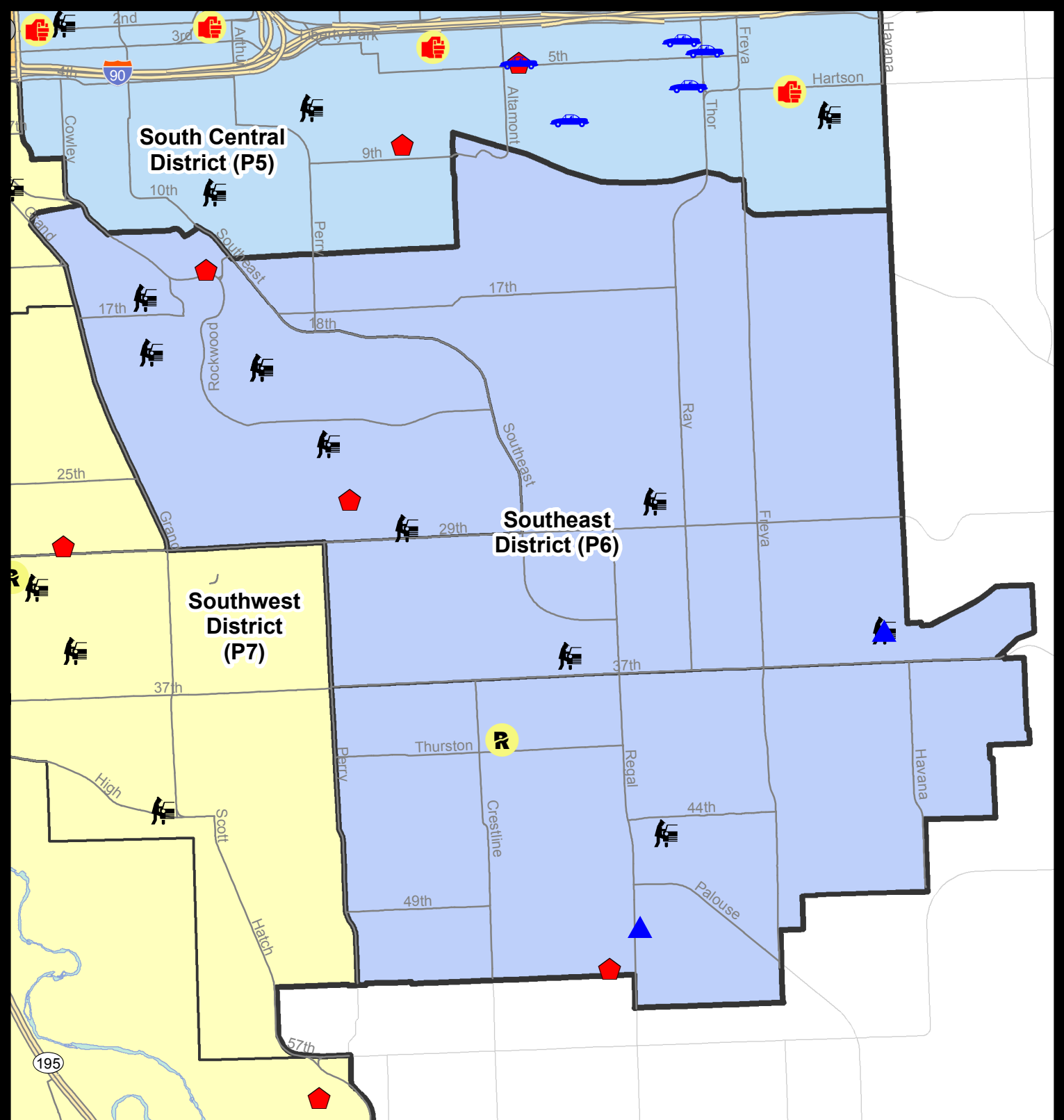
NIBRS Categories (Part 1 Selected)		7 Day Comparison			28 Day Comparison			YTD Comparison		
		Current	Prior	Percent	Current	Prior	Percent	Current	Prior	Percent
Violent	Criminal Homicide	0	0		0	0		0		
	Rape	1	0		5	1	400.00%	15		
	Robbery - Commercial	0	0		0	0		1		
	Robbery - Person	0	0		0	2	-100.00%	7		
	Aggravated Assault - Non DV	1	0		2	2	0.00%	14		
	Aggravated Assault - DV	0	0		3	4	-25.00%	12		
Violent Total:		2	0		10	9	11.11%	49		
Property	Burglary - Residential	3	4	-25.00%	14	6	133.33%	48		
	Burglary Garage	2	1	100.00%	6	7	-14.29%	46		
	Burglary Commercial	0	0		0	1	-100.00%	5		
	Larceny	19	32	-40.63%	94	77	22.08%	417		
	Vehicle Theft	0	3	-100.00%	8	8	0.00%	55		
	Arson	0	0		0	1	-100.00%	1		
Property Total:		24	40	-40.00%	122	100	22.00%	572		
Preliminary Part 1 Crime Totals:		26	40	-35.00%	132	109	21.10%	621		
Current 7 Day Period:		6/11/2017 - 6/17/2017			Prior 7 Day Period:		6/4/2017 - 6/10/2017			
Current 28 Day Period:		5/21/2017 - 6/17/2017			Prior 28 Day Period:		4/23/2017 - 5/20/2017			
Current YTD Day Period:		1/1/2017 - 6/17/2017			Prior YTD Period:		1/1/2016 - 6/17/2016			

Prepared by SPD Crime Analysis Office - Tuesday, June 20, 2017

NOTE: SPD moved from UCR to the NIBRS reporting standard on 10/4/16 following the transition to a new RMS System. [Numbers on CompStat reports prior to this date should not be used as a comparison to those on this report.](#) Additional info on these reporting standards can be found on the FBI website: <https://ucr.fbi.gov/nibrs-overview>

This chart represents Preliminary counts of selected crime categories from Police Case Reports. Full statistical analysis to determine the confidence level of this data has not been performed. The % change columns on the preliminary counts differ from the percentage change on the NIBRS crime report, sometimes significantly. The CompStat report is designed for operational use and includes only selected NIBRS categories and coding less complex than full NIBRS rules. Official statistics for these and other NIBRS categories can be found on WASPC & FBI websites once available.





City of Spokane
Southeast District (P6)
Selected
Crime Codes
2017-06-11 to 2017-06-17
 Prepared By:
 Crime Analysis Unit
 Spokane Police Department

Legend

NIBRS Events



Criminal Homicide



Rape



Robbery Commercial



Robbery Person



Aggravated Assault



Burglary Residential



Burglary Garage



Burglary Commercial



Vehicle Prowling



Vehicle Theft



Arson



Cases Represent LERMS Crime Codes
 Points may indicate multiple events
 Note: Veh Prowl is only Larceny displayed

For Additional Information on
 Incidents pertaining to an
 Area, Trend, or Pattern
 Contact Information Analysis

0 0.15 0.3 0.6 Miles



THIS IS NOT A LEGAL DOCUMENT:
 The information shown on this map is compiled
 from various sources and is subject to constant
 revision. Information shown on this map should
 not be used to determine the location of facilities
 in relationship to property lines, section lines,
 streets, etc.

Sunday - Saturday

SE - Southeast District (P6)

6/11/2017 TO 6/17/2017



<u>A/C</u>	<u>Offense Statute</u>	<u>Address</u>	<u>Reported Date</u>	<u>Dist</u>
C	ASSAULT-2D		6/11/2017	P6
<u>SPC6LH</u>				
C	BURGLARY-RESIDENTIAL	4200 E 35TH AVE	6/16/2017	P7
C	THEFT-1D (From Building)	4200 E CONGRESS AVE	6/16/2017	P6
C	THEFT-2D (From Building)	3400 E 12TH AVE	6/17/2017	P6
C	THEFT-2D (From Motor Vehicle)	3100 E 28TH AVE	6/13/2017	P6
C	THEFT-2D (From Motor Vehicle)	3500 S SMITH ST	6/13/2017	P6
C	THEFT-3D (All Other Thefts)	3100 E 36TH AVE	6/14/2017	P6
C	THEFT-3D (From Motor Vehicle)	4200 E 35TH AVE	6/16/2017	P6
C	THEFT-3D (Motor Vehicle Parts or Accessories)	2200 E 17TH AVE	6/11/2017	P6
C	THEFT-3D (Motor Vehicle Parts or Accessories)	3700 E 29TH AVE	6/13/2017	P6
<u>SPC6RW</u>				
C	BURGLARY-RESIDENTIAL	1500 E 27TH AVE	6/14/2017	P6
C	BURGLARY-RESIDENTIAL	900 E ROCKWOOD BLVD	6/16/2017	P6
C	THEFT-2D (From Motor Vehicle)	1800 E 29TH AVE	6/15/2017	P5
C	THEFT-2D (From Motor Vehicle)	1600 S SHERMAN ST	6/16/2017	P6
C	THEFT-3D (From Motor Vehicle)	1400 E WOODCLIFF RD	6/13/2017	P6
A	THEFT-3D (From Motor Vehicle)	1000 E 20TH AVE	6/14/2017	P6
A	THEFT-3D (From Motor Vehicle)	1000 E 20TH AVE	6/14/2017	P6
A	THEFT-3D (From Motor Vehicle)	600 E 19TH AVE	6/15/2017	P6
C	THEFT-3D (Motor Vehicle Parts or Accessories)	1800 E 29TH AVE	6/15/2017	P5
<u>SPC6SG</u>				
C	BURGLARY-2ND DEG	5000 S REGAL ST	6/15/2017	P6
A	BURGLARY-RESIDENTIAL	2700 E 53RD AVE	6/13/2017	P6
C	RAPE-3D (RAPE)		6/15/2017	P6
C	THEFT-3D (From Building)	2700 E 53RD AVE	6/13/2017	P6
C	THEFT-3D (From Motor Vehicle)	4500 S REGAL ST	6/11/2017	P5
C	THEFT-CITY (Shoplifting)	4500 S REGAL ST	6/16/2017	P6
C	THEFT-CITY (Shoplifting)	4900 S REGAL ST	6/17/2017	P6

POLICE SUMMARY - Ending: Saturday, June 17, 2017



SW - Southwest District (P7)

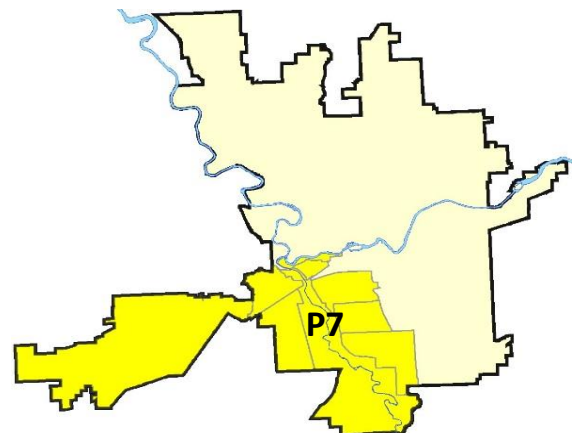
Preliminary IBR Counts

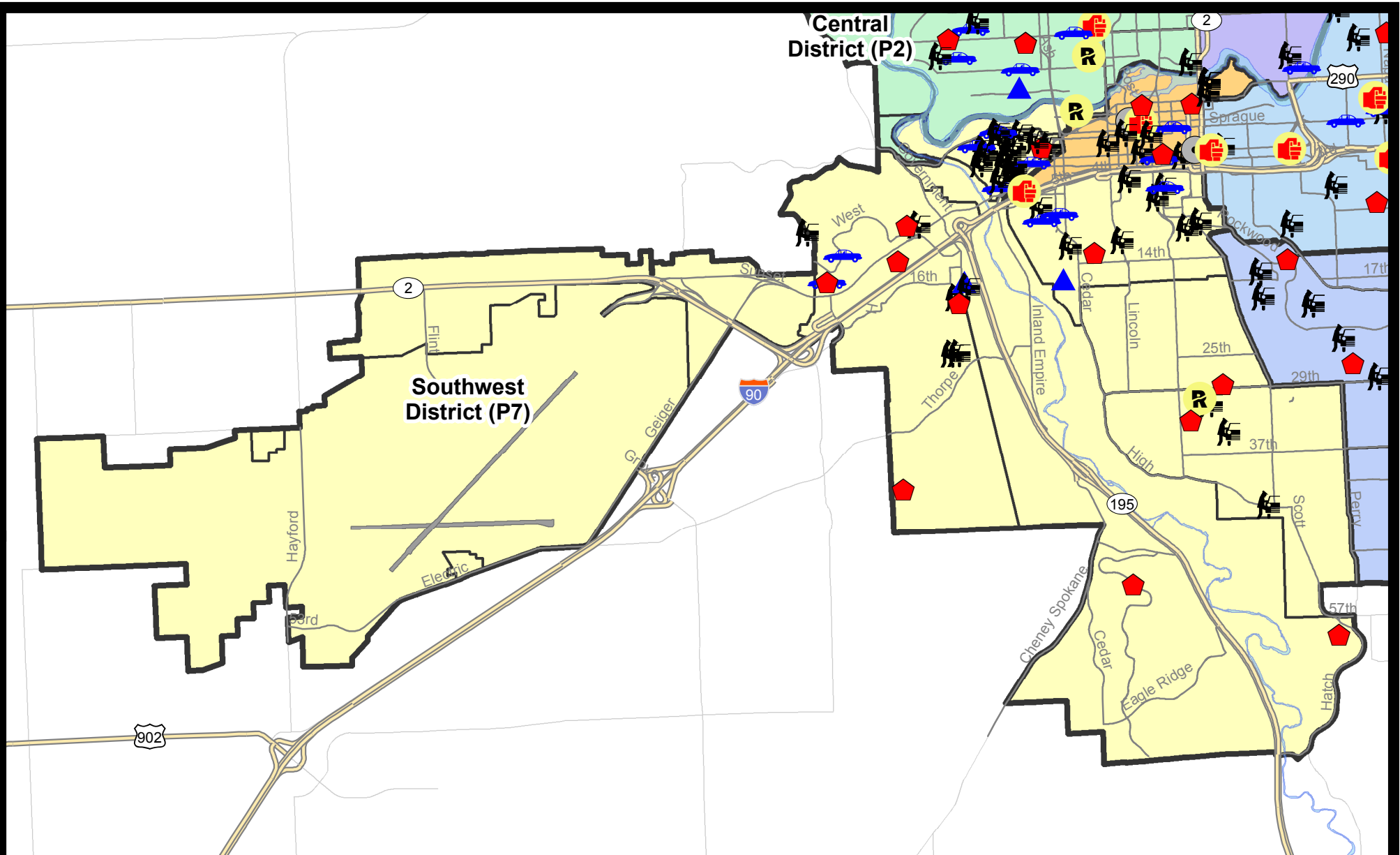
NIBRS Categories (Part 1 Selected)		7 Day Comparison			28 Day Comparison			YTD Comparison		
		Current	Prior	Percent	Current	Prior	Percent	Current	Prior	Percent
Violent	Criminal Homicide	0	1	-100.00%	1	0		1		
	Rape	2	0		2	6	-66.67%	13		
	Robbery - Commercial	0	0		0	0		1		
	Robbery - Person	0	1	-100.00%	1	0		5		
	Aggravated Assault - Non DV	0	0		0	7	-100.00%	16		
	Aggravated Assault - DV	0	0		1	2	-50.00%	15		
Violent Total:		2	2	0.00%	5	15	-66.67%	51		
Property	Burglary - Residential	11	3	266.67%	22	15	46.67%	68		
	Burglary Garage	2	2	0.00%	10	15	-33.33%	40		
	Burglary Commercial	0	1	-100.00%	4	7	-42.86%	18		
	Larceny	54	49	10.20%	176	113	55.75%	592		
	Vehicle Theft	9	2	350.00%	21	15	40.00%	92		
	Arson	0	0		0	0		2		
Property Total:		76	57	33.33%	233	165	41.21%	812		
Preliminary Part 1 Crime Totals:		78	59	32.20%	238	180	32.22%	863		
Current 7 Day Period:		6/11/2017 - 6/17/2017			Prior 7 Day Period:		6/4/2017 - 6/10/2017			
Current 28 Day Period:		5/21/2017 - 6/17/2017			Prior 28 Day Period:		4/23/2017 - 5/20/2017			
Current YTD Day Period:		1/1/2017 - 6/17/2017			Prior YTD Period:		1/1/2016 - 6/17/2016			

Prepared by SPD Crime Analysis Office - Tuesday, June 20, 2017

NOTE: SPD moved from UCR to the NIBRS reporting standard on 10/4/16 following the transition to a new RMS System. [Numbers on CompStat reports prior to this date should not be used as a comparison to those on this report.](#) Additional info on these reporting standards can be found on the FBI website: <https://ucr.fbi.gov/nibrs-overview>

This chart represents Preliminary counts of selected crime categories from Police Case Reports. Full statistical analysis to determine the confidence level of this data has not been performed. The % change columns on the preliminary counts differ from the percentage change on the NIBRS crime report, sometimes significantly. The CompStat report is designed for operational use and includes only selected NIBRS categories and coding less complex than full NIBRS rules. Official statistics for these and other NIBRS categories can be found on WASPC & FBI websites once available.





City of Spokane
Southwest District (P7)
Selected
Crime Types
2017-06-11 to 2017-06-17
 Prepared By:
 Crime Analysis Unit
 Spokane Police Department

Legend

NIBRS Events

- | | | | |
|---|--|--|---|
|  Criminal Homicide |  Robbery Commercial |  Aggravated Assault |  Burglary Commercial |
|  Rape |  Robbery Person |  Burglary Residential |  Vehicle Prowling |
| | |  Burglary Garage |  Vehicle Theft |
| | | |  Arson |

Cases Represent LERMS Crime Codes
 Points may indicate multiple events
 Note: Veh Prowl is only Larceny category displayed



For Additional Information on Incidents
 pertaining to an Area, Trend, or Pattern
 Contact Information Analysis

0 0.2 0.4 0.6 0.8 1 1.2 1.4 1.6 Miles



THIS IS NOT A LEGAL DOCUMENT:
 The information shown on this map is compiled
 from various sources and is subject to constant
 revision. Information shown on this map should
 not be used to determine the location of facilities
 in relationship to property lines, section lines,
 streets, etc.



Sunday - Saturday

SE - Southwest District (P7)

6/11/2017 TO 6/17/2017



A/C	Offense Statute	Address	Reported Date	Dist
C	THEFT-3D (From Motor Vehicle)	1141 S LINDEKE AVE	6/12/2017	P7
C	THEFT-3D (Motor Vehicle Parts or Accessories)	W 16TH AVE / S LINCOLN ST	6/13/2017	P7

SPD7BA

C	BURGLARY-1D	1700 W PACIFIC AVE	6/12/2017	P7
C	THEFT OF MOTOR VEHICLE	1800 W 3RD AVE	6/11/2017	P7
C	THEFT OF MOTOR VEHICLE	2100 W 5TH AVE	6/14/2017	P8
C	THEFT OF MOTOR VEHICLE	2100 W RIVERSIDE AVE	6/14/2017	P7
C	THEFT OF MOTOR VEHICLE	100 S POPLAR ST	6/16/2017	P7
C	THEFT-2D (All Other Thefts)	2100 W 2ND AVE	6/15/2017	P7
C	THEFT-3D (From Motor Vehicle)	2000 W PACIFIC AVE	6/13/2017	P7
C	THEFT-3D (From Motor Vehicle)	1600 W PACIFIC AVE	6/14/2017	P7
C	THEFT-3D (From Motor Vehicle)	2300 W PACIFIC AVE	6/14/2017	P7
C	THEFT-3D (From Motor Vehicle)	2100 W 4TH AVE	6/14/2017	SPD
C	THEFT-3D (From Motor Vehicle)	2000 W 3RD AVE	6/14/2017	P7
C	THEFT-3D (From Motor Vehicle)	1900 W RIVERSIDE AVE	6/14/2017	P7
C	THEFT-3D (From Motor Vehicle)	2000 W PACIFIC AVE	6/15/2017	P7
C	THEFT-3D (From Motor Vehicle)	2100 W 2ND AVE	6/15/2017	P7
C	THEFT-3D (From Motor Vehicle)	2100 W RIVERSIDE AVE	6/15/2017	P7
C	THEFT-3D (From Motor Vehicle)	2000 W 3RD AVE	6/15/2017	P7
C	THEFT-3D (From Motor Vehicle)	2300 W PACIFIC AVE	6/16/2017	P7
C	THEFT-3D (From Motor Vehicle)	1700 W 1ST AVE	6/17/2017	P7
C	THEFT-3D (From Motor Vehicle)	2300 W PACIFIC AVE	6/17/2017	P7
C	THEFT-3D (From Motor Vehicle)	2000 W 4TH AVE	6/17/2017	P7
C	THEFT-3D (From Motor Vehicle)	2300 W PACIFIC AVE	6/17/2017	P7
C	THEFT-3D (From Motor Vehicle)	200 S POPLAR ST	6/17/2017	P7
C	THEFT-3D (From Motor Vehicle)	2100 W RIVERSIDE AVE	6/17/2017	P7
C	THEFT-CITY (Shoplifting)	1800 W 3RD AVE	6/14/2017	P7

SPD7CH

C	BURGLARY-2ND DEG	1500 S MAPLE ST	6/14/2017	P7
C	BURGLARY-RESIDENTIAL	1200 S JEFFERSON ST	6/12/2017	P7
A	THEFT OF MOTOR VEHICLE	300 W 6TH AVE	6/11/2017	P8
C	THEFT OF MOTOR VEHICLE	1500 W 8TH AVE	6/12/2017	P7
C	THEFT OF MOTOR VEHICLE	1700 W 9TH AVE	6/16/2017	P7
C	THEFT(FIREARM) (From Building)	1200 S JEFFERSON ST	6/12/2017	P7
C	THEFT-3D (All Other Thefts)	W 6TH AVE / S JEFFERSON ST	6/15/2017	P7
C	THEFT-3D (All Other Thefts)	700 S CEDAR ST	6/15/2017	P7
C	THEFT-3D (All Other Thefts)	700 S ADAMS ST	6/17/2017	P7

A/C	Offense Statute	Address	Reported Date	Dist
A	THEFT-3D (From Motor Vehicle)	300 W 6TH AVE	6/11/2017	P7
A	THEFT-3D (From Motor Vehicle)	0 W ROCKWOOD BLVD	6/11/2017	P7
A	THEFT-3D (From Motor Vehicle)	1700 W 7TH AVE	6/12/2017	P7
A	THEFT-3D (From Motor Vehicle)	400 W 7TH AVE	6/12/2017	P7
C	THEFT-3D (From Motor Vehicle)	1100 S WALNUT ST	6/13/2017	P7
C	THEFT-3D (From Motor Vehicle)	100 W CLIFF DR	6/13/2017	P7
A	THEFT-3D (From Motor Vehicle)	800 W CLIFF DR	6/14/2017	P7
C	THEFT-3D (From Motor Vehicle)	800 W 5TH AVE	6/16/2017	P7
C	THEFT-3D (From Motor Vehicle)	800 W 5TH AVE	6/16/2017	P7

SPD7CS

C	BURGLARY-RESIDENTIAL	100 W 33RD AVE	6/16/2017	P7
C	RAPE-2ND (RAPE)		6/16/2017	P6
C	THEFT-2D (From Building)	3400 S GRAND BLVD	6/11/2017	P5
C	THEFT-3D (All Other Thefts)	900 E 38TH AVE	6/15/2017	P7
A	THEFT-3D (From Motor Vehicle)	3400 S TEKOA ST	6/14/2017	P7
C	THEFT-3D (From Motor Vehicle)	0 W 30TH AVE	6/17/2017	P7
C	THEFT-3D (From Motor Vehicle)	500 E HIGH DR	6/17/2017	P7
C	THEFT-3D (Shoplifting)	800 E 29TH AVE	6/14/2017	P7
C	VEHICLE PROWLING-2D/From Motor Vehicle	0 W 31ST AVE	6/15/2017	P7

SPD7GT

C	BURGLARY-2ND DEG	2600 W 16TH AVE	6/15/2017	P7
C	BURGLARY-RESIDENTIAL	1700 S CANYON WOODS LN	6/11/2017	P1
C	BURGLARY-RESIDENTIAL	3900 S TRAINOR RD	6/13/2017	P7
C	THEFT-2D (From Building)	3900 S TRAINOR RD	6/13/2017	P7
C	THEFT-3D (From Building)	1700 S CANYON WOODS LN	6/11/2017	P1
A	THEFT-3D (From Motor Vehicle)	1600 S CANYON WOODS LN	6/17/2017	P7
C	THEFT-3D (From Motor Vehicle)	2400 S CANYON WOODS LN	6/17/2017	P7
C	THEFT-3D (From Motor Vehicle)	2400 S CANYON WOODS LN	6/17/2017	P7

SPD7LC

C	BURGLARY-RESIDENTIAL	5100 S LINCOLN WAY	6/14/2017	P7
A	BURGLARY-RESIDENTIAL	1300 E BLACKWOOD LN	6/15/2017	P7
C	THEFT-3D (All Other Thefts)	4000 S CHENEY SPOKANE RD	6/11/2017	P7
C	THEFT-3D (From Motor Vehicle)	1600 S COCHRAN ST	6/14/2017	P7

SPD7MC

C	BURGLARY-RESIDENTIAL	2800 S TEKOA ST	6/12/2017	P7
C	THEFT-3D (All Other Thefts)	0 E 28TH AVE	6/15/2017	P7
C	THEFT-3D (All Other Thefts)	0 W 17TH AVE	6/15/2017	P7
C	THEFT-3D (All Other Thefts)	1200 W 17TH AVE	6/16/2017	P7

SPD7PV

C	RAPE-2ND (RAPE)		6/12/2017	P7
---	-----------------	--	-----------	----

SPD7WH

For protection of victim privacy, the entire address on sexual assault crimes has been redacted.

A/C	Offense Statute	Address	Reported Date	Dist
C	BURGLARY-RESIDENTIAL	1500 S RUSTLE ST	6/16/2017	P7
C	BURGLARY-RESIDENTIAL	1300 S F ST	6/17/2017	P7
C	BURGLARY-RESIDENTIAL	3200 W 9TH AVE	6/17/2017	P7
C	THEFT OF MOTOR VEHICLE	1500 S RUSTLE ST	6/16/2017	P7
C	THEFT OF MOTOR VEHICLE	1100 S WESTCLIFF PL	6/16/2017	P7
C	THEFT-3D (From Building)	2700 W SUNSET BLVD	6/11/2017	P7
C	THEFT-3D (From Motor Vehicle)	3100 W 9TH AVE	6/13/2017	P7
C	THEFT-3D (Motor Vehicle Parts or Accessories)	1100 S BUENA VISTA DR	6/12/2017	P7

SPOKANE POLICE DEPARTMENT

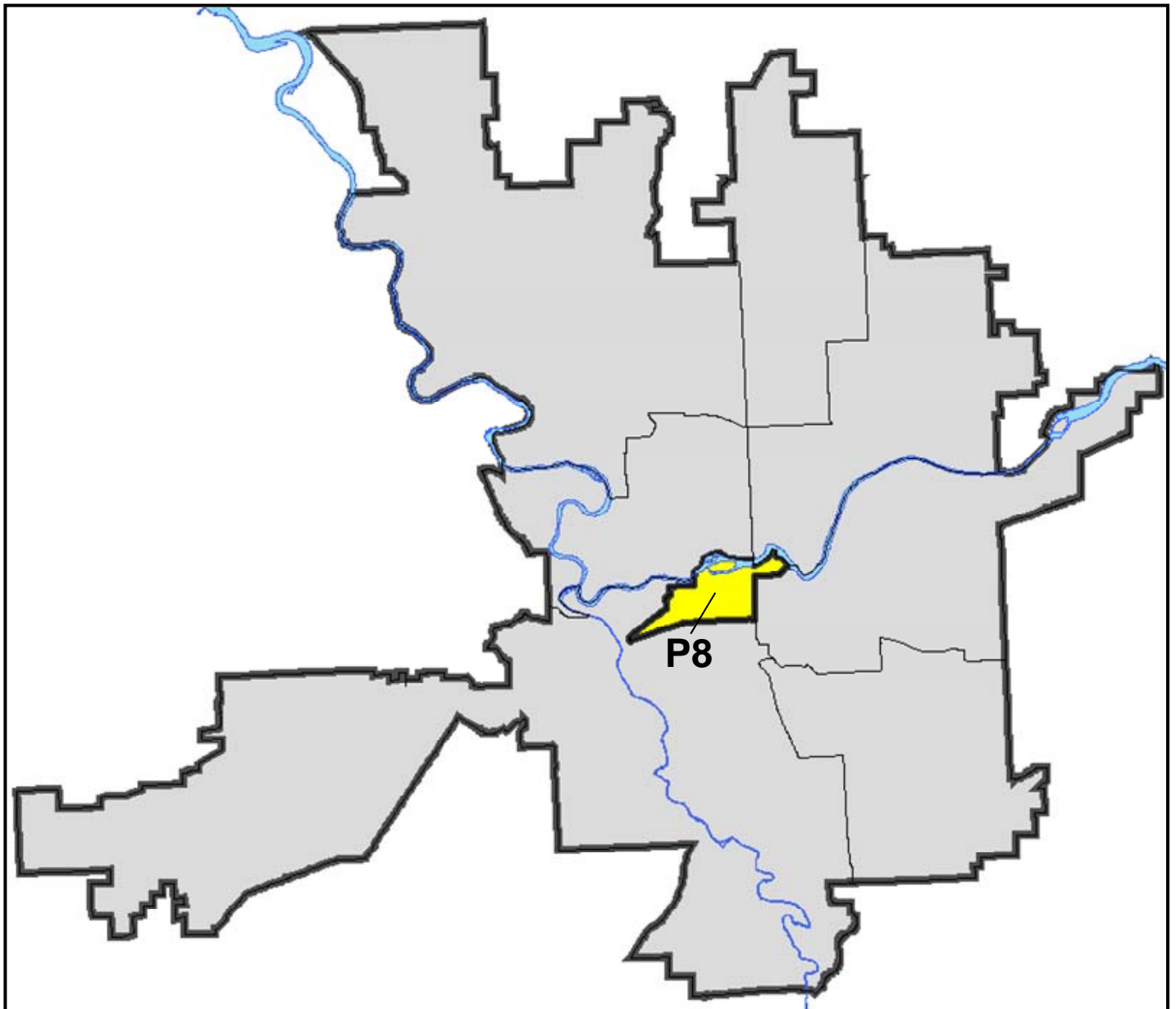
DOWNTOWN

Police Service Area



PSA Commander

Captain David Singley



POLICE SUMMARY - Ending: Saturday, June 17, 2017

DOWNTOWN PRECINCT (P8)



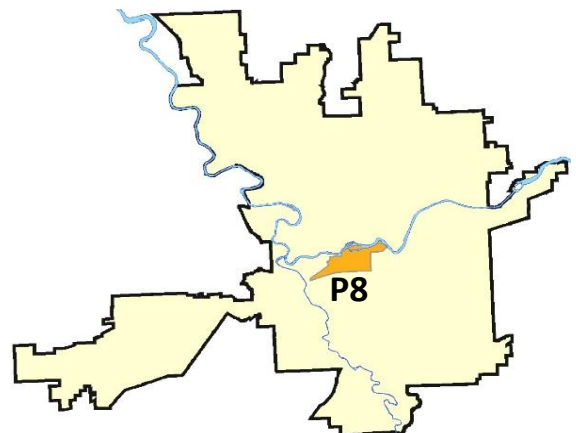
Preliminary IBR Counts

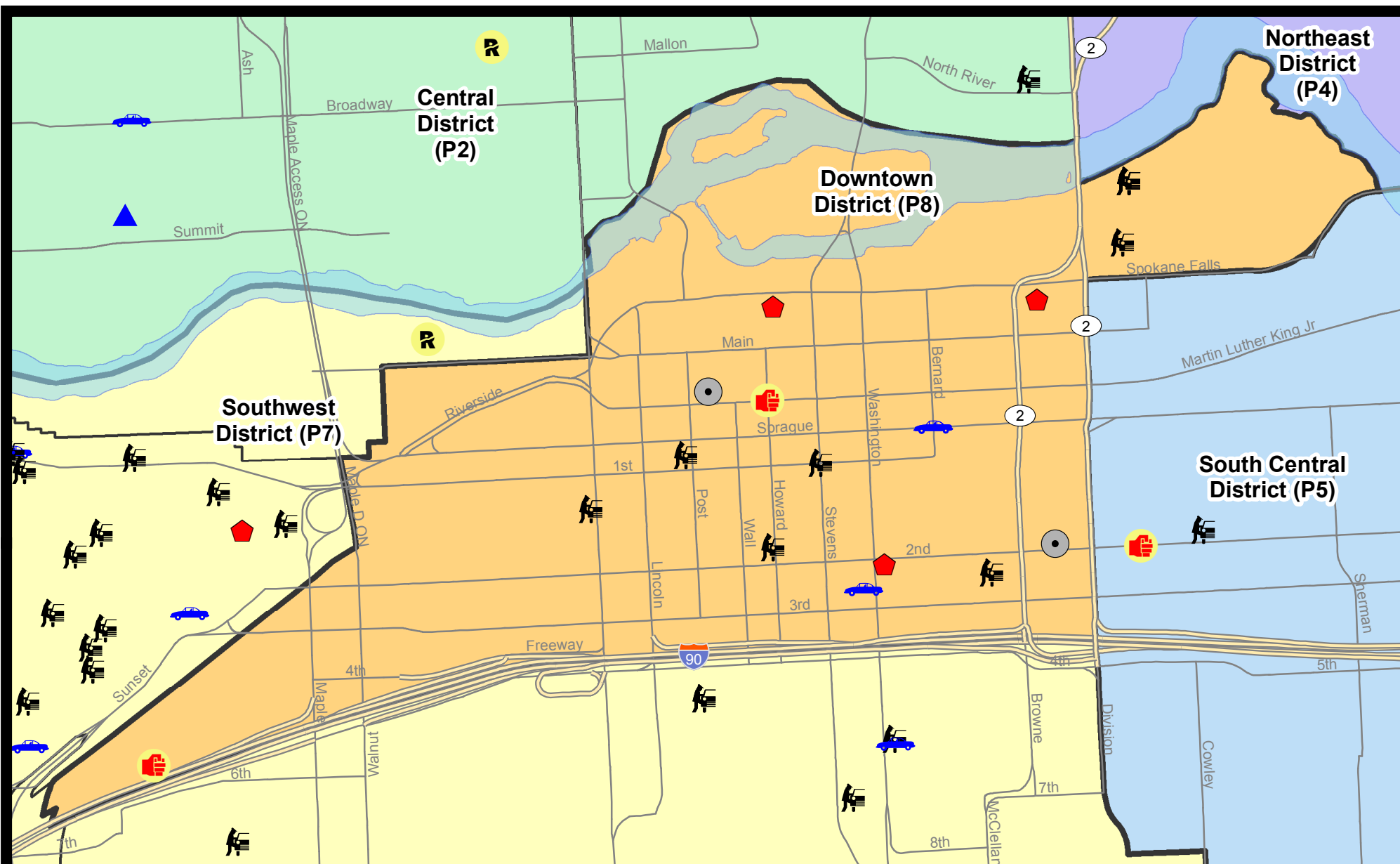
NIBRS Categories (Part 1 Selected)		7 Day Comparison			28 Day Comparison			YTD Comparison		
		Current	Prior	Percent	Current	Prior	Percent	Current	Prior	Percent
Violent	Criminal Homicide	0	0		0	0		0		
	Rape	0	1	-100.00%	3	1	200.00%	14		
	Robbery - Commercial	0	0		0	0		1		
	Robbery - Person	1	2	-50.00%	6	2	200.00%	16		
	Aggravated Assault - Non DV	3	4	-25.00%	10	4	150.00%	35		
	Aggravated Assault - DV	0	1	-100.00%	2	2	0.00%	10		
Violent Total:		4	8	-50.00%	21	9	133.33%	76		
Property	Burglary - Residential	3	0		5	2	150.00%	17		
	Burglary Garage	0	1	-100.00%	1	1	0.00%	2		
	Burglary Commercial	2	2	0.00%	5	1	400.00%	18		
	Larceny	44	17	158.82%	111	128	-13.28%	511		
	Vehicle Theft	3	0		7	5	40.00%	27		
	Arson	0	0		0	0		0		
Property Total:		52	20	160.00%	129	137	-5.84%	575		
Preliminary Part 1 Crime Totals:		56	28	100.00%	150	146	2.74%	651		
Current 7 Day Period:		6/11/2017 - 6/17/2017			Prior 7 Day Period:		6/4/2017 - 6/10/2017			
Current 28 Day Period:		5/21/2017 - 6/17/2017			Prior 28 Day Period:		4/23/2017 - 5/20/2017			
Current YTD Day Period:		1/1/2017 - 6/17/2017			Prior YTD Period:		1/1/2016 - 6/17/2016			

Prepared by SPD Crime Analysis Office - Tuesday, June 20, 2017

NOTE: SPD moved from UCR to the NIBRS reporting standard on 10/4/16 following the transition to a new RMS System. [Numbers on CompStat reports prior to this date should not be used as a comparison to those on this report.](#) Additional info on these reporting standards can be found on the FBI website: <https://ucr.fbi.gov/nibrs-overview>

This chart represents Preliminary counts of selected crime categories from Police Case Reports. Full statistical analysis to determine the confidence level of this data has not been performed. The % change columns on the preliminary counts differ from the percentage change on the NIBRS crime report, sometimes significantly. The CompStat report is designed for operational use and includes only selected NIBRS categories and coding less complex than full NIBRS rules. Official statistics for these and other NIBRS categories can be found on WASPC & FBI websites once available.





City of Spokane
Downtown District (P8)
Selected
Crime Types
2017-06-11 to 2017-06-17
 Prepared By:
 Crime Analysis Unit
 Spokane Police Department

Legend

NIBRS Events



Robbery Commercial

Robbery Person

Aggravated Assault

Burglary Residential

Burglary Garage

Burglary Commercial

Vehicle Prowling

Vehicle Theft

Arson

Cases Represent LERMS Crime Codes
 Points may indicate multiple events
 Note: Veh Prowl is only Larceny category displayed



For Additional Information on Incidents
 pertaining to an Area, Trend, or Pattern
 Contact Information Analysis

0 0.2 Miles



THIS IS NOT A LEGAL DOCUMENT:
 The information shown on this map is compiled
 from various sources and is subject to constant
 revision. Information shown on this map should
 not be used to determine the location of facilities
 in relationship to property lines, section lines,
 streets, etc.



Sunday - Saturday

SW - Downtown District (P8)

6/11/2017 TO 6/17/2017



<u>A/C</u>	<u>Offense Statute</u>	<u>Address</u>	<u>Reported Date</u>	<u>Dist</u>
C	ROBBERY-2D (All Except Purse Snatching)		6/13/2017	P8
C	THEFT-3D (All Other Thefts)	924 W MAIN AVE	6/12/2017	P8
C	THEFT-3D (All Other Thefts)	601 W MAIN AVE	6/12/2017	P8
<u>SPD8RS</u>				
C	ASSAULT-1D	500 S ELM ST	6/16/2017	P5
C	ASSAULT-1D	N HOWARD ST / W RIVERSIDE AVE	6/17/2017	P8
C	ASSAULT-1D	N HOWARD ST / W RIVERSIDE AVE	6/17/2017	P8
C	BURGLARY-2ND DEG	700 W RIVERSIDE AVE	6/13/2017	P8
C	BURGLARY-2ND DEG	0 W 2ND AVE	6/15/2017	P8
C	BURGLARY-RESIDENTIAL	300 W 2ND AVE	6/11/2017	P8
C	BURGLARY-RESIDENTIAL	0 W SPOKANE FALLS BLVD	6/15/2017	P8
C	BURGLARY-RESIDENTIAL	200 N HOWARD ST	6/16/2017	P8
C	THEFT OF MOTOR VEHICLE	N BERNARD ST / W SPRAGUE AVE	6/11/2017	P8
C	THEFT OF MOTOR VEHICLE	N BERNARD ST / W SPRAGUE AVE	6/11/2017	P8
C	THEFT OF MOTOR VEHICLE	200 S WASHINGTON ST	6/16/2017	P8
C	THEFT-1D (All Other Thefts)	500 N HOWARD ST	6/17/2017	P8
C	THEFT-2D (All Other Thefts)	400 N RIVERPOINT BLVD	6/14/2017	P8
C	THEFT-2D (From Building)	600 W 1ST AVE	6/14/2017	P8
C	THEFT-2D (From Building)	0 W 2ND AVE	6/15/2017	P8
C	THEFT-2D (From Building)	500 W 3RD AVE	6/15/2017	P8
C	THEFT-2D (From Building)	0 W SPOKANE FALLS BLVD	6/15/2017	P8
C	THEFT-2D (From Motor Vehicle)	0 S POST ST	6/12/2017	P8
C	THEFT-2D (From Motor Vehicle)	100 W 3RD AVE	6/14/2017	P8
C	THEFT-2D (From Motor Vehicle)	400 N RIVERPOINT BLVD	6/15/2017	P8
C	THEFT-2D (From Motor Vehicle)	300 N RIVERPOINT BLVD	6/16/2017	P8
C	THEFT-3D (All Other Thefts)	1700 W 3RD AVE	6/11/2017	P8
C	THEFT-3D (All Other Thefts)	800 W SPRAGUE AVE	6/11/2017	P8
C	THEFT-3D (All Other Thefts)	200 W MAIN AVE	6/11/2017	P8
C	THEFT-3D (All Other Thefts)	600 W 2ND AVE	6/11/2017	P8
C	THEFT-3D (All Other Thefts)	700 W MAIN AVE	6/13/2017	P8
C	THEFT-3D (All Other Thefts)	200 S WALL ST	6/13/2017	P8
C	THEFT-3D (All Other Thefts)	200 W SPRAGUE AVE	6/14/2017	P8
C	THEFT-3D (All Other Thefts)	300 W 3RD AVE	6/14/2017	P8
C	THEFT-3D (All Other Thefts)	300 N RIVERPOINT BLVD	6/16/2017	P8
C	THEFT-3D (All Other Thefts)	700 W SPOKANE FALLS BLVD	6/16/2017	P8
C	THEFT-3D (All Other Thefts)	400 W SPRAGUE AVE	6/17/2017	P8
C	THEFT-3D (All Other Thefts)	0 W SPOKANE FALLS BLVD	6/17/2017	P8
C	THEFT-3D (All Other Thefts)	800 W MAIN AVE	6/17/2017	P8

For protection of victim privacy, the entire address on sexual assault crimes has been redacted.

A/C	Offense Statute	Address	Reported Date	Dist
C	THEFT-3D (From Building)	0 W 3RD AVE	6/11/2017	P8
C	THEFT-3D (From Building)	100 S POST ST	6/13/2017	P8
C	THEFT-3D (From Building)	500 W 2ND AVE	6/15/2017	SPD
C	THEFT-3D (From Building)	700 W SPOKANE FALLS BLVD	6/16/2017	P8
C	THEFT-3D (From Motor Vehicle)	400 N RIVERPOINT BLVD	6/11/2017	P8
C	THEFT-3D (From Motor Vehicle)	400 N RIVERPOINT BLVD	6/11/2017	P8
A	THEFT-3D (From Motor Vehicle)	100 S MONROE ST	6/14/2017	P8
C	THEFT-3D (From Motor Vehicle)	400 N RIVERPOINT BLVD	6/15/2017	P8
C	THEFT-3D (From Motor Vehicle)	100 S HOWARD ST	6/15/2017	P8
C	THEFT-3D (From Motor Vehicle)	S STEVENS ST / W 1ST AVE	6/16/2017	P8
C	THEFT-3D (Motor Vehicle Parts or Accessories)	200 W SPOKANE FALLS BLVD	6/14/2017	P8
C	THEFT-3D (Shoplifting)	100 W 2ND AVE	6/12/2017	P8
C	THEFT-3D (Shoplifting)	700 W MAIN AVE	6/13/2017	P8
C	THEFT-3D (Shoplifting)	700 W MAIN AVE	6/13/2017	P8
C	THEFT-3D (Shoplifting)	700 W MAIN AVE	6/13/2017	P8
C	THEFT-3D (Shoplifting)	100 N HOWARD ST	6/13/2017	P8
C	THEFT-3D (Shoplifting)	700 W MAIN AVE	6/13/2017	P8
C	THEFT-3D (Shoplifting)	700 W MAIN AVE	6/15/2017	P8
C	THEFT-CITY (All Other Thefts)	400 W SPRAGUE AVE	6/17/2017	P8

POLICE SUMMARY - Ending: Saturday, June 17, 2017



Other Jurisdiction or Unk District

Preliminary IBR Counts

NIBRS Categories (Part 1 Selected)		7 Day Comparison			28 Day Comparison			YTD Comparison		
		Current	Prior	Percent	Current	Prior	Percent	Current	Prior	Percent
Violent	Criminal Homicide	0	0		0	0		0		
	Rape	0	0		3	3	0.00%	17		
	Robbery - Commercial	0	0		1	0		8		
	Robbery - Person	0	0		0	2	-100.00%	13		
	Aggravated Assault - Non DV	0	1	-100.00%	7	9	-22.22%	44		
	Aggravated Assault - DV	0	0		1	1	0.00%	9		
Violent Total:		0	1	-100.00%	12	15	-20.00%	91		
Property	Burglary - Residential	0	0		0	0		1		
	Burglary Garage	0	0		0	0		0		
	Burglary Commercial	0	0		0	0		1		
	Larceny	2	1	100.00%	6	3	100.00%	36		
	Vehicle Theft	0	2	-100.00%	4	2	100.00%	31		
	Arson	0	0		2	0		2		
Property Total:		2	3	-33.33%	12	5	140.00%	71		
Preliminary Part 1 Crime Totals:		2	4	-50.00%	24	20	20.00%	162		
Current 7 Day Period:		6/11/2017 - 6/17/2017			Prior 7 Day Period:		6/4/2017 - 6/10/2017			
Current 28 Day Period:		5/21/2017 - 6/17/2017			Prior 28 Day Period:		4/23/2017 - 5/20/2017			
Current YTD Day Period:		1/1/2017 - 6/17/2017			Prior YTD Period:		1/1/2016 - 6/17/2016			

Prepared by SPD Crime Analysis Office - Tuesday, June 20, 2017

NOTE: SPD moved from UCR to the NIBRS reporting standard on 10/4/16 following the transition to a new RMS System. [Numbers on CompStat reports prior to this date should not be used as a comparison to those on this report.](#) Additional info on these reporting standards can be found on the FBI website: <https://ucr.fbi.gov/nibrs-overview>

This chart represents Preliminary counts of selected crime categories from Police Case Reports. Full statistical analysis to determine the confidence level of this data has not been performed. The % change columns on the preliminary counts differ from the percentage change on the NIBRS crime report, sometimes significantly. The CompStat report is designed for operational use and includes only selected NIBRS categories and coding less complex than full NIBRS rules. Official statistics for these and other NIBRS categories can be found on WASPC & FBI websites once available.

Sunday - Saturday

Other Jurisdiction/Unk District

6/11/2017 TO 6/17/2017



A/C **Offense Statute**

Address

Reported Date

Dist

SC12

C THEFT-3D (From Motor Vehicle)

W BONNIE DR / S ASSEMBLY RD

6/16/2017

P7

SIAD7WP

C THEFT-2D (From Building)

9000 W AIRPORT DR

6/12/2017

P7